

CENTRAL BUSINESS DISTRICT (CBD) TOLLING PROGRAM

Appendix 6, Economic Conditions

August 2022

Contents

6A, Information on Industry Sectors of Regional Labor Force and Employment

6B, Existing Truck Toll Rates

- Supporting Materials
 - MTA Bridges and Tunnels Toll Schedule
 - Port Authority of New York and New Jersey Toll Schedule
 - New York State Thruway Authority – Mario M. Cuomo Bridge Toll Schedule and New York State Thruway
 - New York Bridge Authority
 - Garden State Parkway – E-ZPass and Non E-ZPass
 - New Jersey Turnpike – Class 2 through 8 Vehicles

6A,

Information on Industry Sectors of Regional Labor Force and Employment

Table 6A-1. Regional Study Area Employed Labor Force by Industry Sector (tabulated data associated with Figure 6-2 in Chapter 6, "Economic Conditions")

REGION	AGRICULTURE, FORESTRY, FISHING AND HUNTING, AND MINING		CONSTRUCTION		MANUFACTURING		WHOLESALE TRADE		RETAIL TRADE		TRANSPORTATION AND WAREHOUSING, AND UTILITIES		INFORMATION		FINANCE, INSURANCE, REAL ESTATE AND RENTAL AND LEASING		PROFESSIONAL, SCIENTIFIC, MANAGEMENT, AND WASTE MANAGEMENT SERVICES		EDUCATIONAL, HEALTH AND SOCIAL SERVICES		ARTS, ENTERTAINMENT, RECREATION, ACCOMMODATION, AND FOOD SERVICES		OTHER SERVICES (EXCEPT PUBLIC ADMINISTRATION)		PUBLIC ADMINISTRATION		TOTAL, ALL INDUSTRIES	
	Number	%	Number	%	Number	%	Number	%	Number	%	Number	%	Number	%	Number	%	Number	%	Number	%	Number	%	Number	%	Number	%	Number	%
New York City	4,206	17.9%	210,187	33.1%	131,265	20.4%	83,822	28.0%	371,804	33.8%	267,074	40.9%	156,529	44.9%	385,431	38.9%	566,489	38.1%	1,097,459	38.4%	438,697	45.3%	215,991	40.8%	154,261	35.4%	4,083,215	37.2%
New York County (Manhattan)	571	2.4%	17,381	2.7%	26,719	4.2%	18,037	6.0%	62,802	5.7%	24,479	3.7%	56,020	16.1%	147,662	14.9%	185,245	12.5%	208,232	7.3%	96,935	10.0%	38,951	7.4%	22,441	5.2%	905,475	8.3%
Kings County (Brooklyn)	1,375	5.8%	62,088	9.8%	38,822	6.0%	26,902	9.0%	112,845	10.3%	82,056	12.6%	56,473	16.2%	91,338	9.2%	173,511	11.7%	348,257	12.2%	123,809	12.8%	62,932	11.9%	46,622	10.7%	1,227,030	11.2%
Queens County	1,326	5.6%	83,418	13.1%	40,675	6.3%	25,476	8.5%	109,853	10.0%	97,725	15.0%	29,329	8.4%	87,547	8.8%	128,806	8.7%	279,185	9.8%	131,187	13.5%	71,947	13.6%	48,403	11.1%	1,134,877	10.3%
Bronx County	665	2.8%	30,953	4.9%	19,796	3.1%	9,952	3.3%	65,494	6.0%	47,087	7.2%	9,752	2.8%	38,377	3.9%	54,086	3.6%	197,903	6.9%	71,765	7.4%	33,345	6.3%	22,166	5.1%	601,341	5.5%
Richmond County (Staten Island)	269	1.1%	16,347	2.6%	5,253	0.8%	3,455	1.2%	20,810	1.9%	15,727	2.4%	4,955	1.4%	20,507	2.1%	24,841	1.7%	63,882	2.2%	15,001	1.5%	8,816	1.7%	14,629	3.4%	214,492	2.0%
Long Island¹	4,000	17.0%	95,501	15.0%	80,717	12.6%	46,849	15.7%	151,791	13.8%	81,037	12.4%	39,709	11.4%	124,200	12.5%	177,662	11.9%	405,571	14.2%	102,121	10.5%	61,153	11.6%	69,603	16.0%	1,439,914	13.1%
New York Counties North of New York City²	4,527	19.2%	65,654	10.3%	50,554	7.9%	25,792	8.6%	103,163	9.4%	47,950	7.3%	27,343	7.8%	81,769	8.2%	124,627	8.4%	287,157	10.0%	86,228	8.9%	51,595	9.8%	47,342	10.9%	1,003,701	9.1%
New Jersey Counties³	8,698	36.9%	207,590	32.6%	296,333	46.1%	119,047	39.8%	377,712	34.3%	220,746	33.8%	103,547	29.7%	316,546	31.9%	501,810	33.7%	825,230	28.9%	269,510	27.8%	156,248	29.5%	136,745	31.4%	3,539,762	32.3%
Connecticut Counties³	2,127	9.0%	57,032	9.0%	83,534	13.0%	23,699	7.9%	95,424	8.7%	36,447	5.6%	21,224	6.1%	83,279	8.4%	117,281	7.9%	243,363	8.5%	72,109	7.4%	44,094	8.3%	27,622	6.3%	907,235	8.3%
TOTAL	23,558	100.0%	635,964	100.0%	642,403	100.0%	299,209	100.0%	1,099,894	100.0%	653,254	100.0%	348,352	100.0%	991,225	100.0%	1,487,869	100.0%	2,858,780	100.0%	968,665	100.0%	529,081	100.0%	435,573	100.0%	10,973,827	100.0%

Source: U.S. Census Bureau, American Community Survey 2012–2016 5-Year Estimates. Special Tabulation: Census Transportation Planning Products Program

Notes: Regional totals are the sums of the first five rows; percentages may not sum to 100 percent due to rounding.

¹ Long Island counties include Nassau and Suffolk.² New York counties north of New York City include Dutchess, Orange, Putnam, Rockland, and Westchester.³ New Jersey counties include Bergen, Essex, Hudson, Hunterdon, Mercer, Middlesex, Monmouth, Morris, Ocean, Passaic, Somerset, Sussex, Union, and Warren.⁴ Connecticut counties include Fairfield and New Haven.

Table 6A-2. Regional Study Area Jobs by NAICS Industry Categories (tabulated data associated with Figure 6-3 in Chapter 6, “Economic Conditions”)

REGION	AGRICULTURE, FORESTRY, FISHING AND HUNTING, AND MINING		CONSTRUCTION		MANUFACTURING		WHOLESALE TRADE		RETAIL TRADE		TRANSPORTATION AND WAREHOUSING, AND UTILITIES		INFORMATION		FINANCE, INSURANCE, REAL ESTATE AND RENTAL AND LEASING		PROFESSIONAL, SCIENTIFIC, MANAGEMENT, AND WASTE MANAGEMENT SERVICES		EDUCATIONAL, HEALTH AND SOCIAL SERVICES		ARTS, ENTERTAINMENT, RECREATION, ACCOMMODATION AND FOOD SERVICES		OTHER SERVICES (EXCEPT PUBLIC ADMINISTRATION)		PUBLIC ADMINISTRATION		TOTAL, ALL INDUSTRIES	
	Number	%	Number	%	Number	%	Number	%	Number	%	Number	%	Number	%	Number	%	Number	%	Number	%	Number	%	Number	%	Number	%	Number	%
New York City	4,610	19.7%	242,785	43.8%	154,365	22.9%	103,330	30.8%	406,400	39.2%	277,525	41.7%	196,285	52.7%	515,275	54.5%	654,630	47.9%	1,152,325	45.0%	447,925	40.4%	225,535	40.9%	198,080	45.2%	4,579,070	43.1%
New York County (Manhattan)	1,915	8.2%	101,645	18.3%	77,445	11.5%	51,840	15.4%	197,905	19.1%	85,110	12.8%	153,225	41.1%	400,240	42.4%	486,115	35.6%	458,575	17.9%	279,445	25.2%	108,710	19.7%	93,185	21.3%	2,495,355	23.5%
Kings County (Brooklyn)	1,250	5.3%	57,740	10.4%	33,800	5.0%	22,475	6.7%	82,525	8.0%	64,595	9.7%	20,915	5.6%	48,310	5.1%	76,560	5.6%	289,815	11.3%	68,555	6.2%	48,160	8.7%	40,415	9.2%	855,115	8.0%
Queens County	1,080	4.6%	53,985	9.7%	29,830	4.4%	18,225	5.4%	72,480	7.0%	94,195	14.2%	13,495	3.6%	41,090	4.3%	57,650	4.2%	198,760	7.8%	61,985	5.6%	39,635	7.2%	39,365	9.0%	721,775	6.8%
Bronx County	235	1.0%	19,110	3.4%	10,560	1.6%	9,250	2.8%	37,400	3.6%	24,390	3.7%	6,250	1.7%	19,155	2.0%	23,020	1.7%	158,895	6.2%	27,305	2.5%	21,510	3.9%	19,375	4.4%	376,455	3.5%
Richmond County (Staten Island)	130	0.6%	10,305	1.9%	2,730	0.4%	1,540	0.5%	16,090	1.6%	9,235	1.4%	2,400	0.6%	6,480	0.7%	11,285	0.8%	46,280	1.8%	10,635	1.0%	7,520	1.4%	5,740	1.3%	130,370	1.2%
Long Island¹	4,360	18.7%	77,915	14.0%	83,165	12.4%	42,095	12.5%	153,545	14.8%	53,940	8.1%	29,790	8.0%	87,455	9.3%	142,220	10.4%	337,590	13.2%	97,850	8.8%	60,580	11.0%	39,545	9.0%	1,210,050	11.4%
New York Counties North of New York City²	4,155	17.8%	4,155	0.7%	52,125	7.7%	51,325	15.3%	22,075	2.1%	104,060	15.6%	40,030	10.7%	19,175	2.0%	53,715	3.9%	94,235	3.7%	245,425	22.1%	77,335	14.0%	49,855	11.4%	817,665	7.7%
New Jersey Counties³	8,070	34.5%	178,275	32.1%	297,620	44.2%	116,320	34.6%	360,450	34.8%	199,315	30.0%	84,810	22.8%	248,255	26.3%	408,145	29.9%	742,120	29.0%	246,915	22.3%	146,035	26.5%	126,575	28.9%	3,162,905	29.8%
Connecticut Counties³	2,170	9.3%	51,665	9.3%	85,350	12.7%	22,890	6.8%	94,220	9.1%	30,260	4.5%	21,480	5.8%	74,745	7.9%	108,370	7.9%	231,705	9.1%	70,425	6.4%	42,210	7.7%	24,185	5.5%	859,675	8.1%
TOTAL	23,365	100.0%	554,795	100.0%	672,625	100.0%	335,960	100.0%	1,036,690	100.0%	665,100	100.0%	372,395	100.0%	944,905	100.0%	1,367,080	100.0%	2,557,975	100.0%	1,108,540	100.0%	551,695	100.0%	438,240	100.0%	10,629,365	100.0%

Source: U.S. Census Bureau, American Community Survey 2012–2016 5-Year Estimates. Special Tabulation: Census Transportation Planning Products Program

Notes: Regional totals are the sums of the first five rows; percentages may not sum to 100 percent due to rounding.

¹ Long Island counties include Nassau and Suffolk.

² New York counties north of New York City include Dutchess, Orange, Putnam, Rockland, and Westchester.

³ New Jersey counties include Bergen, Essex, Hudson, Hunterdon, Mercer, Middlesex, Monmouth, Morris, Ocean, Passaic, Somerset, Sussex, Union, and Warren.

⁴ Connecticut counties include Fairfield and New Haven.

6B,
Existing Truck Toll Rates

Table 6.B-1. Three-Axle Truck Toll Rates in the Regional Study Area

TOLLED FACILITY	LOCATION	JURISDICTION	TOLL RATE (ALL TIMES)	TOLL RATE (PEAK PERIOD ¹)	TOLL RATE (OFF-PEAK PERIOD ²)	TOLL RATE (OVERNIGHT ³)
TUNNELS						
Queens-Midtown Tunnel	East River – Between Queens and Manhattan	TBTA	\$19.40	NA	NA	NA
Hugh L. Carey Tunnel	New York Harbor – Between Brooklyn and Manhattan	TBTA	\$19.40	NA	NA	NA
Holland Tunnel	Hudson River – Between New Jersey and Manhattan	PANYNJ	NA	\$57.00	\$54.00	\$49.50
Lincoln Tunnel	Hudson River – Between New Jersey and Manhattan	PANYNJ	NA	\$57.00	\$54.00	\$49.50
BRIDGES						
Robert F. Kennedy Bridge	Harlem River and East River – Between Bronx, Queens, and Manhattan	TBTA	\$19.40	NA	NA	NA
Henry Hudson Bridge (Route 9A)	Harlem River – Between Bronx and Manhattan	TBTA	No Trucks Allowed	No Trucks Allowed	No Trucks Allowed	No Trucks Allowed
Bronx-Whitestone Bridge	East River – Between Bronx and Queens	TBTA	\$19.40	NA	NA	NA
Throgs Neck Bridge	East River – Between Bronx and Queens	TBTA	\$19.40	NA	NA	NA
Verrazano-Narrows Bridge	New York Bay- Between Brooklyn and Staten Island	TBTA	\$19.40	NA	NA	NA
Cross Bay Bridge	Jamaica Bay- Broad Channel and The Rockaway's	TBTA	\$9.70	NA	NA	NA
Marine Parkway Bridge	Jamaica Bay- Brooklyn and Queens	TBTA	\$9.70	NA	NA	NA
Bayonne Bridge	Kill Van Kull- Between Staten Island and Bayonne, NJ	PANYNJ	NA	\$57.00	\$54.00	\$49.50
George Washington Bridge (I-95)	Hudson River – Between New Jersey and Manhattan	PANYNJ	NA	\$57.00	\$54.00	\$49.50
Goethals Bridge	Arthur Kill- Between Staten Island and New Jersey	PANYNJ	NA	\$57.00	\$54.00	\$49.50
Outerbridge Crossing	Arthur Kill- Between Staten Island and New Jersey	PANYNJ	NA	\$57.00	\$54.00	\$49.50
Mario M. Cuomo Bridge (I-287)	Hudson River- Between Tarrytown and South Nyack	NYSTA	NA	\$55.77	\$27.89	\$27.89
Newburgh-Beacon Bridge (I-84)	Hudson River- Between Newburgh and Beacon	NYSBA	\$8.55	N/A	N/A	N/A
Bear Mountain Bridge	Hudson River- Between Bear Mountain and Cortland	NYSBA	\$8.55	N/A	N/A	N/A
Mid-Hudson Bridge	Hudson River- Between Poughkeepsie and Highland	NYSBA	\$8.55	N/A	N/A	N/A
Kingston-Rhinecliff Bridge	Hudson River- Between Kingston and Rhinebeck	NYSBA	\$8.55	N/A	N/A	N/A
ROADWAYS						
New Jersey Turnpike (I-95)	West of Manhattan through Several NJ Counties	NJTA	NA	\$3.66-\$45.48 Dependent on distance	\$3.48-43.21 Dependent on distance	\$3.48-43.21 Dependent on distance
Garden State Parkway south of Exit 105	West of Manhattan through Several NJ Counties	NJTA	NA	\$2.01-\$5.88 Dependent on distance	\$1.91-\$5.58 Dependent on distance	\$1.91-\$5.58 Dependent on distance
New York State Thruway (I-87)	Southern End at the Bronx/Yonkers City Line	NYSTA	NA	\$0.06-\$7.91 Dependent on distance	\$0.06-\$7.91 Dependent on distance	\$0.06-\$7.91 Dependent on distance

Note: Toll rates are for three-axle trucks, which represent a typical delivery vehicle to the Manhattan CBD. Facility operators have varied approaches to truck tolls, including variation by time of day and the number of axles. The detailed toll schedules for each tolling agency are provided on the following pages.

Truck tolls vary by the number of axles, refer to the following tables for the full toll schedule by facility.

¹ Peak Hours on all tolled PANYNJ facilities are Weekdays 6-10am and 4-8pm, and Weekends from 11am-9pm; Peak Hours on the Mario Cuomo Bridge are weekdays 6-10am and 3pm-7pm; Peak Hours on all NJTA tolled facilities are 7am-9pm and 430pm-630pm Monday-Friday and all-day Saturday and Sunday

² Off Peak Hours on all tolled PANYNJ facilities are all 8pm-6am the following morning and 10am-4pm; Off Peak Hours on the Mario Cuomo Bridge are 7pm-6am the following morning and 10am-3pm; Off-Peak Hours on all NJTA facilities are 12am-7am, 9am-430pm, and 630pm-1159pm Monday -Friday

³ On PANYNJ tolled facilities only, there is a special overnight toll rate for trucks- 10pm-6am on Sundays-Thursdays only

NYCDOT = New York City Department of Transportation

NYSDOT = New York State Department of Transportation

TBTA = Triborough Bridge and Tunnel Authority

NYSTA= New York State Thruway Authority

NYSBA= New York State Bridge Authority

NJTA= New jersey Turnpike Authority

PANYNJ = Port Authority of New York and New Jersey

Supporting Materials

(for Section 6B – Existing Truck Toll Rates)

1. MTA Bridges and Tunnels Toll Schedule
2. Port Authority of New York and New Jersey Toll Schedule
3. New York State Thruway Authority – Mario M. Cuomo Bridge Toll Schedule and New York State Thruway
4. New York Bridge Authority
5. Garden State Parkway – E-ZPass and Non E-ZPass
6. New Jersey Turnpike – Class 2 through 8 Vehicles

New Truck Toll Rates at MTA B&T Effective April 11, 2021

Updated Mar 31, 2021

New Commercial Vehicle/Truck Tolling Details

New toll schedule for Commercial Vehicles/Trucks at MTA Crossings, starting April 11, 2021. Be sure to properly mount your E-ZPass tag to receive the best toll rate.

Robert F. Kennedy, Bronx-Whitestone, Throgs Neck, and Verrazzano-Narrows Bridges and Queens Midtown and Hugh L. Carey Tunnels

One Way Trip

Axles	E-ZPass (NYCSC)	Mid-Tier (NYCSC)	Tolls by Mail / non-NYCSC E-ZPass
2 Axle (Class 4)	\$11.84	\$16.10	\$20.35
3 Axle (Class 6)	\$19.40	\$26.46	\$33.51
4 Axle (Class 7)	\$24.80	\$33.35	\$41.89
5 Axle (Class 8)	\$32.33	\$43.69	\$55.05
6 Axle (Class 12)	\$37.72	\$50.58	\$63.43
7 Axle (Class 13)	\$45.25	\$62.12	\$78.98
Extra Axle	\$7.56	\$9.77	\$11.97

Cross Bay and Marine Parkway Bridges

One-Way Trip

Axles	E-ZPass (NYCSC)	Mid-Tier (NYCSC)	Tolls by Mail / non-NYCSC E-ZPass
2 Axle (Class 4)	\$5.92	\$8.05	\$10.17
3 Axle (Class 6)	\$9.70	\$13.23	\$16.76
4 Axle (Class 7)	\$12.40	\$16.67	\$20.94
5 Axle (Class 8)	\$16.17	\$21.85	\$27.53
6 Axle (Class 12)	\$18.87	\$25.29	\$31.72
7 Axle (Class 13)	\$22.63	\$31.06	\$39.49
Extra Axle	\$3.78	\$4.88	\$5.99

Note: E-ZPass rates apply to New York Customer Service Center (NYCSC) E-ZPass customers only. NYCSC tags are issued by The Port Authority of New York & New Jersey, The New York State Thruway Authority and MTA Bridges and Tunnels and have tag numbers beginning with 004, 005, 008, 013 or 018. Non-NYCSC customers pay Tolls by Mail rates.

The Authority reserves the right to determine whether any vehicle is of unusual or unconventional design, weight or construction and therefore not within any of the listed categories. The Authority also reserves the right to determine the crossing charge for any such vehicle of unusual or unconventional design, weight or construction.

Only vehicles authorized to use parkways are authorized to use the Henry Hudson Bridge. An unauthorized vehicle using the Henry Hudson Bridge must pay the Marine Parkway-Gil Hodges Memorial Bridge rate.

E-ZPass crossing charges apply to New York E-ZPass Customer Service Center customers only and are available subject to terms, conditions and agreements established by the Authority.

[Click Here to View Real-Time Alerts for Bridges & Tunnels](#)



**Business
Center** 



Security

Tolls

**Regional
Transportation** 

Toll rates for all Port Authority bridges & tunnels.

NOTE: New bus toll rates effective January 2, 2022. [Get more information about Bus toll rates.](#)

[Or, visit our FAQs page to learn more about all toll rates.](#)

Toll Details

All rates apply to the Lincoln & Holland tunnels, the George Washington, Bayonne & Goethals bridges, and the Outerbridge Crossing. **Tolls are collected entering New York. No tolls are collected entering New Jersey. The Bayonne Bridge, Goethals Bridge, Outerbridge Crossing, Holland Tunnel, and George Washington Bridge are cashless and no longer accept cash toll payments. [Learn more about cashless tolling.](#)**

Peak Hours

Weekdays: 6-10 a.m., 4-8 p.m.

Sat. & Sun.: 11 a.m.-9 p.m.























Off-Peak Hours

All Other Times

Overnight Hours for Trucks

Sundays-Thursdays, 10 p.m. until 6 a.m. the following morning

2022 Toll Rates

CLASS	VEHICLE TYPE	# OF REAR WHEELS	# OF AXLES	E-ZPass OFF-PEAK HOURS	E-ZPass PEAK HOURS	E-ZPass TRUCKS WEEKDAY OVERNIGHT HOURS	CASH TOLL/ TOLLS BY MAIL ALL HOURS
1	VEHICLES WITH TWO AXLES AND SINGLE REAR WHEELS (INCLUDES TWO AXLE RECREATIONAL VEHICLES WITH SINGLE REAR WHEELS AND NO ADDL AXLES IN TOW) 		2	\$11.75	\$13.75	N/A	\$16.00
2	VEHICLES WITH TWO AXLES AND DUAL REAR WHEELS (INCLUDES TWO AXLE RECREATIONAL VEHICLES WITH DUAL REAR WHEELS) 		2	\$36.00	\$38.00	\$33.00	\$44.00
3	VEHICLES WITH THREE AXLES OR COMBINATIONS OF VEHICLES TOTALING THREE AXLES† 		3	\$54.00	\$57.00	\$49.50	\$66.00
4	VEHICLES WITH FOUR AXLES OR COMBINATIONS OF VEHICLES TOTALING FOUR AXLES† 		4	\$72.00	\$76.00	\$66.00	\$88.00
5	VEHICLES WITH FIVE AXLES OR COMBINATIONS OF VEHICLES TOTALING FIVE AXLES† 		5	\$90.00	\$95.00	\$82.50	\$110.00
6	VEHICLES WITH AT LEAST SIX AXLES OR COMBINATIONS OF VEHICLES TOTALING AT LEAST SIX AXLES† 		6 & Up	\$108.00 Additional Axles \$18.00 each	\$114.00 Additional Axles \$19.00 each	\$99.00 Additional Axles \$16.50 each	\$132.00 Additional Axles \$22.00 each
7	CLASS 1 OR 11 (INCLUDING CLASS 1 RECREATIONAL VEHICLES) WITH TRAILER (MINIMUM THREE SINGLE WHEEL AXLES) 		3 & Up	\$22.25 Additional Axles \$10.50 each	\$24.25 Additional Axles \$10.50 each	N/A	\$34.00 Additional Axles \$18.00 each
8	TWO AXLE BUSES AND MINI BUSES* (SEATING CAP = 10 OR MORE) 		2	\$14.50	\$17.00	N/A	\$27.00
9	THREE AXLE BUSES AND MINI BUSES* (SEATING CAP = 10 OR MORE BUSINESS ACCOUNT ONLY) 		3 & Up	\$14.50	\$17.00	N/A	\$27.00
11	MOTORCYCLE 		2	\$10.75	\$12.75	N/A	\$16.00
DISCOUNT PLANS ENROLLMENT REQUIRED	GREEN PASS+ ELIGIBLE LOW-EMISSION CLASS 1 VEHICLES		2	\$8.25 Additional Axles \$10.50 each	\$13.75 Additional Axles \$10.50 each	N/A	N/A
	STATEN ISLAND BRIDGES PLAN+ CLASS 1, 7 & 11 VEHICLES		2	\$6.88 if 3+ trips taken; \$11.75 if only 1 or 2 trips taken Additional Axles \$10.50 each	\$6.88 if 3+ trips taken; \$13.75 if only 1 or 2 trips taken Additional Axles \$10.50 each	N/A	N/A

†Where the rear most axle of the motorized unit has dual rear wheels or super-single tires.

*The Port Authority defines a bus as any vehicle with two or more axles designed with a seating capacity of ten or more persons, including the driver. This includes, but is not limited to: buses, mini buses, vans, and limos. [Get more information about Bus toll rates.](#)

+Visit our [E-ZPass page](#) for plan descriptions, eligibility, and enrollment information.

Please note all E-ZPass discounts apply to accounts at the E-ZPass New York and New Jersey Customer Service Centers only.

Note: The Carpool Plan is no longer available for use at the Bayonne Bridge, Goethals Bridge, Outerbridge Crossing, Holland Tunnel and George Washington Bridge.

Cash toll collection and discount programs that require in-person administration by toll attendants, such as the Carpool Discount Program, have been temporarily reinstated at the Lincoln Tunnel.

[If you have unused Port Authority Scrip, click here for refund instructions.](#)

E-ZPass

Get E-ZPass. It's fast, easy and convenient.

[Learn More >](#)

Planned Weekly Construction

Find out about planned construction at Port Authority Bridges & Tunnels.

[Learn More >](#)

Crossing Times

View real-time traffic conditions at all Port Authority Bridges & Tunnels.

[Learn More >](#)

BRIDGES

TUNNELS

RESOURCES

ALERTS

E-ZPASS



PORT AUTHORITY

DIVERSITY & INCLUSION

SAFETY & SECURITY

BUSINESS CENTER

CONNECT WITH US



THRUWAY AUTHORITY REMINDS MOTORISTS TOLL ADJUSTMENT TAKES EFFECT ON GOV. MARIO M. CUOMO BRIDGE ON JAN. 1, 2022

Toll Changes are Second Phase of Previously Approved Plan

No Impact to 250,000+ Westchester and Rockland Residents in Bridge Discount Program

40 Percent Commuter Discount Program on the Gov. Mario M. Cuomo Bridge Continues for Qualified NY E-ZPass Customers

No Impact for Thruway Customers Throughout the Rest of the State

The New York State Thruway Authority is reminding motorists that the second phase of a toll adjustment on the Governor Mario M. Cuomo Bridge is set to take effect on Saturday, Jan. 1, 2022. Toll rates on the rest of the Thruway system remain the same as 2021. There is no impact to E-ZPass and Tolls by Mail customers outside of the Gov. Mario M. Cuomo Bridge.

“The Authority has been mindful of the need to keep tolls affordable for our motorists while ensuring that we have the necessary resources to invest in our network,” **Thruway Authority Executive Director Matthew J. Driscoll said.** “This is the second phase of our toll adjustment, and it’s worth noting the more than 250,000 Rockland and Westchester residents who were automatically enrolled in our Governor Mario M. Cuomo Bridge Resident Discount Plan will experience no change.”

The New York State Thruway Authority Board of Directors in December 2020 unanimously approved the bridge toll adjustment and other tolling changes that support the statewide conversion to cashless tolling, which was substantially completed in November. The decision followed a lengthy public process that started in 2019 and featured statewide listening sessions held by the Toll Advisory Panel, three virtual public hearings, and consideration of more than 150 public comments and other feedback.

The first phase went into effect on Jan. 1, 2021 – marking the first time Thruway tolls had been adjusted since 2010.

Passenger Car Toll Adjustment on Gov. Mario M. Cuomo Bridge

The passenger car toll adjustment for the Gov. Mario M. Cuomo Bridge includes:

- Beginning Jan. 1, 2022, increase NY E-ZPass rate by 50 cents to \$5.75;
- Beginning Jan. 1, 2022, increase Commuter E-ZPass rate by 30 cents to \$3.45, which is 40 percent off the NY E-ZPass rate for passenger vehicles that opt into the program; and
- No increase for the more than 250,000 Westchester and Rockland residents in the resident E-ZPass plan. Their tolls will remain flat at \$4.75 in 2022. The program is available for passenger vehicles with a NY E-ZPass and have a vehicle registered in one of these two counties.

PASSENGER VEHICLE TOLL SCHEDULE – GOV. MARIO M. CUOMO BRIDGE

	COMMUTER E-ZPASS	RESIDENT E-ZPASS*	STANDARD NY E-ZPASS	OUT-OF-STATE E-ZPASS	TOLLS BY MAIL
Current	\$3.15	\$4.75	\$5.25	\$6.04	\$6.83

	COMMUTER E-ZPASS	RESIDENT E-ZPASS*	STANDARD NY E-ZPASS	OUT-OF-STATE E-ZPASS	TOLLS BY MAIL
2022	\$3.45	\$4.75	\$5.75	\$6.61	\$7.48

**Westchester/Rockland Co. residents who have a vehicle registered in one of these two counties.*

Commercial Vehicle Toll Adjustment on Gov. Mario M. Cuomo Bridge

The NY E-ZPass rates for commercial vehicles on the Gov. Mario M. Cuomo bridge will increase by 30 percent in 2022, and more closely align with other major crossings in the New York metropolitan area. For example, the toll for a tractor trailer with 5 axles and a NY E-ZPass account will increase to \$55.77 during peak hours in 2022, compared to \$90 at the George Washington Bridge.

Even with the phased-in adjustment, the commercial toll rate on the Gov. Mario M. Cuomo Bridge in 2022 will still be 38 percent less than the toll rate on the George Washington Bridge.

COMMERCIAL VEHICLE TOLL SCHEDULE – GOV. MARIO M. CUOMO BRIDGE CLASS 5H

	NY E-ZPASS PEAK	NY E-ZPASS OFF-PEAK	OUT-OF-STATE E-ZPASS	TOLLS BY MAIL
Current	\$42.90	\$21.45	\$49.34	\$55.77
2022	\$55.77	\$27.89	\$64.14	\$72.51

**New York State Thruway
Toll Schedule 2021
Class 2L New York E-ZPass**

**EFFECTIVE
01/01/2021**

Class 2L

Vehicles are those with two axles and a height of less than 7'6"

No.	Interchange	15	16	17	18	19	20	21	21B	B1	B2	B3	22	23
17	Newburgh I-84	1.33	0.67	17										
18	New Paltz	2.04	1.38	0.71	18									
19	Kingston	2.72	2.06	1.40	0.69	19								
20	Saugerties	3.17	2.51	1.84	1.13	0.44	20							
21	Catskill	3.73	3.07	2.40	1.69	1.01	0.57	21						
21B	Coxsackie	4.21	3.55	2.88	2.17	1.48	1.04	0.48	21B					
	Berkshire spur													
B1	Hudson-Renss. I-90	5.53	4.87	4.20	3.49	2.80	2.36	1.80	1.32	B1				
B2	Taconic Parkway	5.91	5.25	4.58	3.87	3.18	2.74	2.18	1.70	0.38	B2			
B3	Canaan	6.32	5.66	4.99	4.28	3.59	3.15	2.59	2.11	0.79	0.41	B3		
22	Selkirk	4.67	4.01	3.34	2.63	1.95	1.51	0.94	0.46	0.97	1.35	1.76	22	
23	Albany (Downtown)	4.98	4.32	3.66	2.95	2.26	1.82	1.25	0.78	1.29	1.67	2.08	0.31	23
	GANTRY - Fixed toll	0.27												
24	Albany													
	GANTRY - Fixed toll	0.27		0.00	If get on or off at 25A Toll credit will be applied.									
25	Schenectady E.													
	GANTRY - Fixed toll	0.22		0.00	If get on or off at 25A Toll credit will be applied.									
25A	Schenectady I-88	25A*												
26	Schenectady W.	0.15	26											
27	Amsterdam	0.66	0.51	27										
28	Fultonville	1.04	0.89	0.38	28									
29	Canajoharie	1.58	1.43	0.92	0.53	29								
29A	Little Falls	2.31	2.16	1.66	1.27	0.74	29A							
30	Herkimer	2.72	2.57	2.06	1.68	1.14	0.41	30						
31	Utica	3.31	3.16	2.65	2.27	1.73	0.99	0.59	31					
32	Westmoreland-Rome	3.78	3.63	3.12	2.74	2.20	1.46	1.06	0.47	32				
33	Verona-Rome	4.19	4.04	3.54	3.15	2.62	1.88	1.48	0.89	0.42	33			
34	Canastota	4.59	4.44	3.93	3.55	3.01	2.27	1.87	1.28	0.81	0.39	34		
34A	Syracuse I-481	5.26	5.11	4.60	4.22	3.69	2.95	2.54	1.95	1.48	1.07	0.67	34A	
	GANTRY - Fixed toll	0.11												
35	Syracuse E.													
	GANTRY - Fixed toll	0.18												
36	Syracuse I-81	36												
37	Electronics Parkway	0.04	37											
38	Syracuse - Liverpool	0.13	0.10	38										
39	Syracuse W. I-690	0.30	0.26	0.16	39									
39	Syracuse W. I-690	39												
40	Weedsport	0.66	40											
41	Waterloo	1.38	0.73	41										
42	Geneva	1.68	1.02	0.30	42									
43	Manchester	2.26	1.61	0.88	0.58	43								
44	Canandaigua	2.57	1.92	1.19	0.90	0.31	44							
	GANTRY - Fixed toll	0.17												
45	Rochester E. I-490													
	GANTRY - Fixed toll	0.51												
46	Rochester I-390													
	GANTRY - Fixed toll	0.72												
47	Leroy I-490	47												
48	Batavia	0.52	48											
48A	Pembroke	1.04	0.52	48A										
49	Depew	1.73	1.21	0.70	49									
50	Buffalo I-290	1.87	1.35	0.83	0.14									
	Erie Section													
No.	Interchanges	55												
56	Blasdell	0.13	56											
57	Hamburg	0.30	0.17	57										
57A	Eden-Angola	0.69	0.56	0.39	57A									
58	Silver Creek	1.17	1.03	0.86	0.48	58								
59	Dunkirk-Fredonia	1.71	1.58	1.41	1.02	0.55	59							
60	Westfield	2.48	2.35	2.18	1.79	1.32	0.77	60						
61	Ripley	2.97	2.84	2.67	2.29	1.81	1.26	0.49						

Note: The above tolls for B1, B2 and B3 include a \$0.62 surcharge for any trip on the controlled system that includes crossing the Castleton-on-Hudson Bridge.
* Toll will be credited \$0.15 if entry or exit point is at 25A.

**New York State Thruway
Toll Schedule 2021
Class 3L New York E-ZPass**

**EFFECTIVE
01/01/2021**

Class 3L

Vehicles are those with three axles and a height of less than 7'6"

No.	Interchange	15	16	17	18	19	20	21	21B	B1	B2	B3	22	23
17	Newburgh I-84	2.05	1.03											
18	New Paltz	3.15	2.13	1.10										
19	Kingston	4.22	3.19	2.16	1.06									
20	Saugerties	4.90	3.88	2.85	1.75	0.68								
21	Catskill	5.77	4.75	3.72	2.62	1.56	0.87							
21B	Coxsackie	6.51	5.49	4.46	3.36	2.29	1.61	0.74						
	Berkshire spur													
B1	Hudson-Renss. I-90	8.45	7.43	6.40	5.30	4.24	3.55	2.68	1.94					
B2	Taconic Parkway	9.04	8.02	6.99	5.89	4.83	4.14	3.27	2.53	0.59				
B3	Canaan	9.68	8.66	7.63	6.53	5.46	4.78	3.90	3.17	1.22	0.64			
22	Selkirk	7.23	6.21	5.18	4.08	3.01	2.33	1.46	0.72	1.41	2.00	2.63		
23	Albany (Downtown)	7.71	6.69	5.66	4.56	3.50	2.81	1.94	1.20	1.89	2.48	3.12	0.48	
	GANTRY - Fixed toll	0.41												
24	Albany													
	GANTRY - Fixed toll	0.41			0.00	If get on or off at 25A Toll credit will be applied.								
25	Schenectady E.													
	GANTRY - Fixed toll	0.35			0.00	If get on or off at 25A Toll credit will be applied.								
25A	Schenectady I-88	25A*												
26	Schenectady W.	0.24												
27	Amsterdam	1.03	0.79											
28	Fultonville	1.62	1.38	0.59										
29	Canajoharie	2.45	2.21	1.42	0.83									
29A	Little Falls	3.59	3.35	2.56	1.97	1.14								
30	Herkimer	4.22	3.98	3.19	2.60	1.77	0.63							
31	Utica	5.13	4.89	4.10	3.51	2.68	1.54	0.91						
32	Westmoreland-Rome	5.86	5.62	4.83	4.24	3.41	2.27	1.64	0.73					
33	Verona-Rome	6.50	6.26	5.48	4.88	4.06	2.91	2.28	1.37	0.65				
34	Canastota	7.11	6.87	6.08	5.49	4.66	3.52	2.89	1.98	1.25	0.61			
34A	Syracuse I-481	8.15	7.91	7.13	6.53	5.71	4.56	3.94	3.03	2.30	1.65	1.04		
	GANTRY - Fixed toll	0.16												
35	Syracuse E.													
	GANTRY - Fixed toll	0.28												
36	Syracuse I-81	36												
37	Electronics Parkway	0.06												
38	Syracuse - Liverpool	0.21	0.15											
39	Syracuse W. I-690	0.46	0.40	0.25										
39	Syracuse W. I-690	39												
40	Weedsport	1.01												
41	Waterloo	2.14	1.12											
42	Geneva	2.60	1.59	0.46										
43	Manchester	3.50	2.49	1.37	0.90									
44	Canandaigua	3.99	2.97	1.85	1.39	0.48								
	GANTRY - Fixed toll	0.27												
45	Rochester E. I-490													
	GANTRY - Fixed toll	0.79												
46	Rochester I-390													
	GANTRY - Fixed toll	1.12												
47	Leroy I-490	47												
48	Batavia	0.80												
48A	Pembroke	1.60	0.80											
49	Depew	2.68	1.88	1.08										
50	Buffalo I-290	2.89	2.09	1.29	0.21									
	Erie Section Interchanges	55												
56	Blasdell	0.21												
57	Hamburg	0.47	0.26											
57A	Eden-Angola	1.07	0.86	0.60										
58	Silver Creek	1.80	1.60	1.34	0.74									
59	Dunkirk-Fredonia	2.65	2.44	2.18	1.58	0.84								
60	Westfield	3.84	3.64	3.38	2.78	2.04	1.19							
61	Ripley	4.60	4.40	4.14	3.54	2.80	1.96	0.76						

Note: The above tolls for B1, B2 and B3 include a \$0.86 surcharge for any trip on the controlled system that includes crossing the Castleton-on-Hudson Bridge.

* Toll will be credited \$0.24 if entry or exit point is at 25A.

**New York State Thruway
Toll Schedule 2021
Class 4L New York E-ZPass**

**EFFECTIVE
01/01/2021**

Class 4L

Vehicles are those with four axles and a height of less than 7'6"

No.	Interchange		15	16											
17	Newburgh I-84		2.44	1.22	17										
18	New Paltz		3.74	2.53	1.31	18									
19	Kingston		5.00	3.79	2.57	1.26	19								
20	Saugerties		5.81	4.60	3.38	2.07	0.81	20							
21	Catskill		6.85	5.64	4.42	3.11	1.85	1.04	21						
21B	Coxsackie		7.72	6.51	5.29	3.98	2.72	1.91	0.87	21B					
	Berkshire spur														
B1	Hudson-Renss. I-90		10.01	8.80	7.57	6.27	5.01	4.20	3.16	2.28	B1				
B2	Taconic Parkway		10.71	9.50	8.27	6.97	5.71	4.89	3.86	2.98	0.70	B2			
B3	Canaan		11.46	10.25	9.03	7.72	6.46	5.65	4.61	3.74	1.45	0.75	B3		
22	Selkirk		8.58	7.37	6.14	4.84	3.58	2.77	1.73	0.85	1.65	2.35	3.10	22	
23	Albany (Downtown)		9.15	7.94	6.72	5.41	4.15	3.34	2.30	1.43	2.22	2.92	3.68	0.57	23
	GANTRY - Fixed toll	0.49													
24	Albany														
	GANTRY - Fixed toll	0.49													
25	Schenectady E.														
	GANTRY - Fixed toll	0.41													
25A	Schenectady I-88		25A*												
26	Schenectady W.		0.28	26											
27	Amsterdam		1.21	0.93	27										
28	Fultonville		1.92	1.64	0.70	28									
29	Canajoharie		2.90	2.62	1.68	0.98	29								
29A	Little Falls		4.25	3.97	3.04	2.34	1.36	29A							
30	Herkimer		5.00	4.72	3.79	3.08	2.10	0.75	30						
31	Utica		6.08	5.80	4.87	4.16	3.18	1.83	1.08	31					
32	Westmoreland-Rome		6.94	6.66	5.73	5.02	4.05	2.69	1.94	0.86	32				
33	Verona-Rome		7.71	7.43	6.50	5.79	4.81	3.46	2.71	1.63	0.77	33			
34	Canastota		8.43	8.15	7.22	6.51	5.53	4.18	3.43	2.35	1.49	0.72	34		
34A	Syracuse I-481		9.67	9.39	8.46	7.75	6.77	5.42	4.67	3.59	2.73	1.96	1.24	34A	
	GANTRY - Fixed toll	0.19													
35	Syracuse E.														
	GANTRY - Fixed toll	0.33													
36	Syracuse I-81		36												
37	Electronics Parkway		0.07	37											
38	Syracuse - Liverpool		0.25	0.18	38										
39	Syracuse W. I-690		0.54	0.47	0.29	39									
39	Syracuse W. I-690		39												
40	Weedsport		1.20	40											
41	Waterloo		2.54	1.33	41										
42	Geneva		3.08	1.88	0.55	42									
43	Manchester		4.16	2.95	1.62	1.07	43								
44	Canandaigua		4.73	3.53	2.19	1.64	0.57	44							
	GANTRY - Fixed toll	0.32													
45	Rochester E. I-490														
	GANTRY - Fixed toll	0.94													
46	Rochester I-390														
	GANTRY - Fixed toll	1.32													
47	Leroy I-490		47												
48	Batavia		0.95	48											
48A	Pembroke		1.90	0.95	48A										
49	Depew		3.18	2.23	1.28	49									
50	Buffalo I-290		3.43	2.48	1.53	0.25									
	Erie Section Interchanges		55												
56	Blasdell		0.24	56											
57	Hamburg		0.55	0.31	57										
57A	Eden-Angola		1.26	1.02	0.71	57A									
58	Silver Creek		2.14	1.90	1.59	0.88	58								
59	Dunkirk-Fredonia		3.14	2.90	2.59	1.88	1.00	59							
60	Westfield		4.56	4.31	4.00	3.29	2.42	1.42	60						
61	Ripley		5.46	5.22	4.91	4.20	3.32	2.32	0.90						

Note: The above tolls for B1, B2 and B3 include a \$1.00 surcharge for any trip on the controlled system that includes crossing the Castleton-on-Hudson Bridge.
* Toll will be credited \$0.28 if entry or exit point is at 25A.

**New York State Thruway
Toll Schedule 2021
Class 2H New York E-ZPass**

**EFFECTIVE
01/01/2021**

Class 2H

Vehicles are those with two axles and a height of more than 7'6"

No.	Interchange	15	16	17	18	19	20	21	21B	B1	B2	B3	22	23
17	Newburgh I-84	2.63	1.32											
18	New Paltz	4.04	2.73	1.41										
19	Kingston	5.40	4.09	2.77	1.36									
20	Saugerties	6.27	4.97	3.65	2.24	0.88								
21	Catskill	7.39	6.09	4.77	3.36	2.00	1.12							
21B	Coxsackie	8.34	7.03	5.71	4.30	2.94	2.06	0.94						
	Berkshire spur													
B1	Hudson-Renss. I-90	10.77	9.47	8.15	6.74	5.37	4.50	3.38	2.44					
B2	Taconic Parkway	11.53	10.22	8.90	7.49	6.13	5.25	4.13	3.19	0.75				
B3	Canaan	12.34	11.03	9.71	8.30	6.94	6.07	4.95	4.00	1.57	0.81			
22	Selkirk	9.26	7.95	6.63	5.22	3.86	2.98	1.86	0.92	1.75	2.50	3.32		
23	Albany (Downtown)	9.88	8.57	7.25	5.84	4.48	3.60	2.48	1.54	2.37	3.12	3.94	0.62	
	GANTRY - Fixed toll	0.53												
24	Albany													
	GANTRY - Fixed toll	0.53			0.00	If get on or off at 25A Toll credit will be applied.								
25	Schenectady E.													
	GANTRY - Fixed toll	0.44			0.00	If get on or off at 25A Toll credit will be applied.								
25A	Schenectady I-88	25A*												
26	Schenectady W.	0.30	26											
27	Amsterdam	1.31	1.01	27										
28	Fultonville	2.07	1.77	0.76	28									
29	Canajoharie	3.12	2.82	1.82	1.06	29								
29A	Little Falls	4.59	4.29	3.28	2.52	1.46	29A							
30	Herkimer	5.39	5.09	4.09	3.33	2.27	0.80	30						
31	Utica	6.56	6.26	5.25	4.49	3.43	1.97	1.17	31					
32	Westmoreland-Rome	7.49	7.19	6.18	5.42	4.37	2.90	2.10	0.93	32				
33	Verona-Rome	8.32	8.02	7.01	6.25	5.19	3.73	2.92	1.76	0.83	33			
34	Canastota	9.10	8.80	7.79	7.03	5.97	4.51	3.70	2.54	1.61	0.78	34		
34A	Syracuse I-481	10.43	10.13	9.12	8.36	7.31	5.84	5.04	3.87	2.94	2.11	1.34	34A	
	GANTRY - Fixed toll	0.21												
35	Syracuse E.													
	GANTRY - Fixed toll	0.35												
36	Syracuse I-81	36												
37	Electronics Parkway	0.08	37											
38	Syracuse - Liverpool	0.27	0.19	38										
39	Syracuse W. I-690	0.58	0.51	0.32	39									
39	Syracuse W. I-690	39												
40	Weedsport	1.30	40											
41	Waterloo	2.74	1.44	41										
42	Geneva	3.33	2.03	0.59	42									
43	Manchester	4.48	3.19	1.75	1.16	43								
44	Canandaigua	5.10	3.80	2.37	1.77	0.62	44							
	GANTRY - Fixed toll	0.34												
45	Rochester E. I-490													
	GANTRY - Fixed toll	1.01												
46	Rochester I-390													
	GANTRY - Fixed toll	1.43												
47	Leroy I-490	47												
48	Batavia	1.03	48											
48A	Pembroke	2.05	1.03	48A										
49	Depew	3.43	2.40	1.38	49									
50	Buffalo I-290	3.70	2.68	1.65	0.27									
	Erie Section Interchanges	55												
56	Blasdell	0.26	56											
57	Hamburg	0.60	0.33	57										
57A	Eden-Angola	1.36	1.10	0.77	57A									
58	Silver Creek	2.31	2.05	1.71	0.95	58								
59	Dunkirk-Fredonia	3.39	3.13	2.79	2.03	1.08	59							
60	Westfield	4.92	4.66	4.32	3.56	2.61	1.53	60						
61	Ripley	5.89	5.63	5.30	4.53	3.58	2.50	0.97						

Note: The above tolls for B1, B2 and B3 include a \$1.05 surcharge for any trip on the controlled system that includes crossing the Castleton-on-Hudson Bridge.

* Toll will be credited \$0.30 if entry or exit point is at 25A.

New York State Thruway Toll Schedule 2021 Class 3H New York E-ZPass

**EFFECTIVE
01/01/2021**

No.	Interchange	15	16	17	18	19	20	21	21B	B1	B2	B3	22	23
17	Newburgh I-84	4.52	2.27											
18	New Paltz	6.94	4.70	2.42										
19	Kingston	9.29	7.04	4.77	2.34									
20	Saugerties	10.79	8.54	6.27	3.85	1.51								
21	Catskill	12.72	10.47	8.20	5.77	3.43	1.93							
21B	Coxsackie	14.34	12.09	9.82	7.39	5.05	3.55	1.62						
	Berkshire spur													
B1	Hudson-Renss. I-90	18.19	15.94	13.67	11.25	8.91	7.40	5.48	3.86					
B2	Taconic Parkway	19.49	17.24	14.97	12.55	10.21	8.70	6.77	5.15	1.30				
B3	Canaan	20.89	18.64	16.37	13.95	11.61	10.10	8.17	6.55	2.70	1.40			
22	Selkirk	15.92	13.67	11.40	8.98	6.64	5.13	3.21	1.58	2.68	3.97	5.37		
23	Albany (Downtown)	16.99	14.74	12.47	10.04	7.70	6.20	4.27	2.65	3.74	5.04	6.44	1.07	
	GANTRY - Fixed toll	0.91												
24	Albany													
	GANTRY - Fixed toll	0.91												
25	Schenectady E.													
	GANTRY - Fixed toll	0.76												
25A	Schenectady I-88													
26	Schenectady W.	0.52												
27	Amsterdam	2.25	1.73											
28	Fultonville	3.56	3.04	1.31										
29	Canajoharie	5.38	4.86	3.13	1.82									
29A	Little Falls	7.90	7.38	5.64	4.34	2.52								
30	Herkimer	9.28	8.76	7.03	5.72	3.90	1.38							
31	Utica	11.28	10.76	9.03	7.72	5.91	3.39	2.00						
32	Westmoreland-Rome	12.89	12.37	10.63	9.33	7.51	4.99	3.61	1.60					
33	Verona-Rome	14.31	13.79	12.06	10.75	8.93	6.41	5.03	3.03	1.42				
34	Canastota	15.65	15.13	13.40	12.09	10.27	7.75	6.37	4.37	2.76	1.34			
34A	Syracuse I-481	17.95	17.43	15.70	14.39	12.57	10.05	8.67	6.66	5.06	3.64	2.30		
	GANTRY - Fixed toll	0.36												
35	Syracuse E.													
	GANTRY - Fixed toll	0.61												
36	Syracuse I-81													
37	Electronics Parkway	0.13												
38	Syracuse - Liverpool	0.46	0.33											
39	Syracuse W. I-690	1.01	0.87	0.55										
39	Syracuse W. I-690													
40	Weedsport	2.23												
41	Waterloo	4.71	2.47											
42	Geneva	5.73	3.49	1.02										
43	Manchester	7.71	5.48	3.01	1.99									
44	Canandaigua	8.78	6.54	4.07	3.05	1.06								
	GANTRY - Fixed toll	0.59												
45	Rochester E. I-490													
	GANTRY - Fixed toll	1.74												
46	Rochester I-390													
	GANTRY - Fixed toll	2.46												
47	Leroy I-490													
48	Batavia	1.76												
48A	Pembroke	3.53	1.77											
49	Depew	5.90	4.14	2.37										
50	Buffalo I-290	6.37	4.60	2.84	0.47									
	Erie Section Interchanges													
55	Blasdell	0.45												
56	Hamburg	1.03	0.57											
57A	Eden-Angola	2.35	1.89	1.32										
58	Silver Creek	3.97	3.52	2.94	1.63									
59	Dunkirk-Fredonia	5.83	5.38	4.80	3.49	1.86								
60	Westfield	8.46	8.01	7.43	6.12	4.49	2.63							
61	Ripley	10.14	9.69	9.11	7.79	6.17	4.31	1.68						

Class 3H

Vehicles are those with three axles and a height of more than 7'6"

Note: The above tolls for B1, B2 and B3 include a \$1.47 surcharge for any trip on the controlled system that includes crossing the Castleton-on-Hudson Bridge.

* Toll will be credited \$0.52 if entry or exit point is at 25A.

New York State Thruway Toll Schedule 2021 Class 5H New York E-ZPass

EFFECTIVE
01/01/2021

No.	Interchange	15		16		17		18		19		20		21		21B	
17	Newburgh I-84	6.74	3.38														
18	New Paltz	10.35	7.00	3.61													
19	Kingston	13.84	10.49	7.10	3.49												
20	Saugerties	16.08	12.73	9.35	5.73	2.24											
21	Catskill	18.95	15.60	12.22	8.60	5.11	2.87										
21B	Coxsackie	21.37	18.02	14.63	11.02	7.53	5.29	2.42									
	Berkshire spur																
B1	Hudson-Renss. I-90	27.49	24.14	20.76	17.14	13.65	11.41	8.54	6.12								
B2	Taconic Parkway	29.42	26.07	22.69	19.08	15.59	13.34	10.47	8.06	1.93							
B3	Canaan	31.51	28.16	24.78	21.16	17.67	15.43	12.56	10.14	4.02	2.09						
22	Selkirk	23.73	20.38	16.99	13.38	9.89	7.65	4.78	2.36	4.37	6.30	8.39					
23	Albany (Downtown)	25.32	21.97	18.58	14.97	11.48	9.24	6.37	3.95	5.95	7.89	9.97	1.59				
	GANTRY - Fixed toll		1.35														
24	Albany																
	GANTRY - Fixed toll		1.35			0.00											
25	Schenectady E.																
	GANTRY - Fixed toll		1.13			0.00											
25A	Schenectady I-88			25A*													
26	Schenectady W.			0.77	26												
27	Amsterdam			3.35	2.58	27											
28	Fultonville			5.30	4.53	1.95	28										
29	Canajoharie			8.01	7.24	4.66	2.71	29									
29A	Little Falls			11.76	10.99	8.41	6.46	3.75	29A								
30	Herkimer			13.82	13.05	10.47	8.52	5.81	2.06	30							
31	Utica			16.81	16.04	13.46	11.51	8.80	5.05	2.99	31						
32	Westmoreland-Rome			19.20	18.43	15.85	13.90	11.19	7.44	5.38	2.39	32					
33	Verona-Rome			21.32	20.55	17.97	16.02	13.31	9.56	7.50	4.51	2.12	33				
34	Canastota			23.32	22.55	19.96	18.02	15.31	11.55	9.49	6.51	4.12	2.00	34			
34A	Syracuse I-481			26.74	25.97	23.39	21.44	18.73	14.98	12.92	9.93	7.54	5.42	3.42	34A		
	GANTRY - Fixed toll		0.53														
35	Syracuse E.																
	GANTRY - Fixed toll		0.91														
36	Syracuse I-81			36													
37	Electronics Parkway			0.20	37												
38	Syracuse - Liverpool			0.69	0.49	38											
39	Syracuse W. I-690			1.50	1.30	0.81	39										
39	Syracuse W. I-690			39													
40	Weedsport			3.33	40												
41	Waterloo			7.01	3.68	41											
42	Geneva			8.53	5.20	1.52	42										
43	Manchester			11.50	8.17	4.48	2.96	43									
44	Canandaigua			13.08	9.75	6.07	4.55	1.59	44								
	GANTRY - Fixed toll		0.88														
45	Rochester E. I-490																
	GANTRY - Fixed toll		2.60														
46	Rochester I-390																
	GANTRY - Fixed toll		3.66														
47	Leroy I-490			47													
48	Batavia			2.63	48												
48A	Pembroke			5.26	2.63	48A											
49	Depew			8.79	6.16	3.53	49										
50	Buffalo I-290			9.49	6.86	4.23	0.70										
	Erie Section Interchanges			55													
56	Blasdell			0.68	56												
57	Hamburg			1.53	0.86	57											
57A	Eden-Angola			3.50	2.82	1.96	57A										
58	Silver Creek			5.92	5.24	4.39	2.42	58									
59	Dunkirk-Fredonia			8.69	8.01	7.16	5.19	2.77	59								
60	Westfield			12.61	11.93	11.08	9.11	6.69	3.92	60							
61	Ripley			15.11	14.43	13.58	11.61	9.19	6.42	2.50							

Class 5H

Vehicles are those with five axles and a height of more than 7'6"

Note: The above tolls for B1, B2 and B3 include a \$2.57 surcharge for any trip on the controlled system that includes crossing the Castleton-on-Hudson Bridge.
* Toll will be credited \$0.77 if entry or exit point is at 25A.

**New York State Thruway
Toll Schedule 2021
Class 6H New York E-ZPass**

EFFECTIVE
01/01/2021

No.	Interchange		15	16											
17	Newburgh I-84		8.35	4.19	17										
18	New Paltz		12.83	8.67	4.48	18									
19	Kingston		17.15	13.00	8.80	4.32	19								
20	Saugerties		19.93	15.78	11.58	7.11	2.78	20							
21	Catskill		23.49	19.34	15.14	10.66	6.34	3.56	21						
21B	Coxsackie		26.49	22.33	18.14	13.66	9.33	6.55	3.00	21B					
	Berkshire spur														
B1	Hudson-Renss. I-90		33.98	29.83	25.63	21.15	16.83	14.05	10.49	7.50	B1				
B2	Taconic Parkway		36.38	32.22	28.03	23.55	19.23	16.44	12.89	9.89	2.40	B2			
B3	Canaan		38.96	34.81	30.62	26.14	21.81	19.03	15.47	12.48	4.98	2.59	B3		
22	Selkirk		29.41	25.26	21.06	16.59	12.26	9.48	5.92	2.93	5.32	7.71	10.30	22	
23	Albany (Downtown)		31.38	27.23	23.03	18.55	14.23	11.45	7.89	4.90	7.28	9.68	12.27	1.97	23
	GANTRY - Fixed toll	1.67													
24	Albany														
	GANTRY - Fixed toll	1.68				0.00	If get on or off at 25A Toll credit will be applied.								
25	Schenectady E.														
	GANTRY - Fixed toll	1.40				0.00	If get on or off at 25A Toll credit will be applied.								
25A	Schenectady I-88		25A*												
26	Schenectady W.		0.96	26											
27	Amsterdam		4.16	3.20	27										
28	Fultonville		6.58	5.62	2.42	28									
29	Canajoharie		9.93	8.97	5.77	3.36	29								
29A	Little Falls		14.58	13.62	10.42	8.01	4.65	29A							
30	Herkimer		17.14	16.18	12.98	10.56	7.21	2.56	30						
31	Utica		20.84	19.88	16.68	14.27	10.91	6.26	3.70	31					
32	Westmoreland-Rome		23.80	22.84	19.64	17.23	13.87	9.22	6.66	2.96	32				
33	Verona-Rome		26.43	25.47	22.27	19.86	16.50	11.85	9.29	5.59	2.63	33			
34	Canastota		28.91	27.95	24.75	22.33	18.97	14.32	11.77	8.06	5.10	2.47	34		
34A	Syracuse I-481		33.15	32.19	28.99	26.58	23.22	18.57	16.01	12.31	9.35	6.72	4.25	34A	
	GANTRY - Fixed toll	0.66													
35	Syracuse E.														
	GANTRY - Fixed toll	1.13													
36	Syracuse I-81		36												
37	Electronics Parkway		0.24	37											
38	Syracuse - Liverpool		0.85	0.61	38										
39	Syracuse W. I-690		1.86	1.62	1.01	39									
39	Syracuse W. I-690		39												
40	Weedsport		4.13	40											
41	Waterloo		8.69	4.57	41										
42	Geneva		10.58	6.45	1.88	42									
43	Manchester		14.25	10.12	5.56	3.67	43								
44	Canandaigua		16.21	12.09	7.52	5.64	1.96	44							
	GANTRY - Fixed toll	1.09													
45	Rochester E. I-490														
	GANTRY - Fixed toll	3.22													
46	Rochester I-390														
	GANTRY - Fixed toll	4.54													
47	Leroy I-490		47												
48	Batavia		3.26	48											
48A	Pembroke		6.52	3.26	48A										
49	Depew		10.90	7.64	4.38	49									
50	Buffalo I-290		11.76	8.50	5.24	0.86									
	Erie Section														
No.	Interchanges		55												
56	Blasdell		0.84	56											
57	Hamburg		1.90	1.06	57										
57A	Eden-Angola		4.34	3.50	2.43	57A									
58	Silver Creek		7.34	6.50	5.44	3.00	58								
59	Dunkirk-Fredonia		10.77	9.93	8.87	6.44	3.43	59							
60	Westfield		15.63	14.79	13.73	11.30	8.29	4.86	60						
61	Ripley		18.73	17.89	16.83	14.39	11.39	7.96	3.10						

Class 6H

Vehicles are those with six axles and a height of more than 7'6"

Note: The above tolls for B1, B2 and B3 include a \$3.09 surcharge for any trip on the controlled system that includes crossing the Castleton-on-Hudson Bridge.
* Toll will be credited \$0.96 if entry or exit point is at 25A.

New York State Thruway Toll Schedule 2021 Class 7H New York E-ZPass

**EFFECTIVE
01/01/2021**

Class 7H

Vehicles are those with seven axles and a height of more than 7'6"

No.	Interchange	15	16											
17	Newburgh I-84	9.96	5.00	17										
18	New Paltz	15.31	10.35	5.34	18									
19	Kingston	20.47	15.51	10.50	5.16	19								
20	Saugerties	23.79	18.83	13.82	8.48	3.32	20							
21	Catskill	28.03	23.07	18.07	12.72	7.56	4.25	21						
21B	Coxsackie	31.60	26.65	21.64	16.30	11.14	7.82	3.57	21B					
	Berkshire spur													
B1	Hudson-Renss. I-90	40.52	35.56	30.56	25.21	20.06	16.74	12.49	8.92	B1				
B2	Taconic Parkway	43.38	38.42	33.42	28.07	22.91	19.60	15.35	11.78	2.86	B2			
B3	Canaan	46.47	41.51	36.50	31.16	26.00	22.68	18.44	14.86	5.95	3.09	B3		
22	Selkirk	35.10	30.14	25.14	19.79	14.63	11.31	7.07	3.49	6.32	9.18	12.26	22	
23	Albany (Downtown)	37.45	32.49	27.48	22.14	16.98	13.66	9.42	5.84	8.66	11.52	14.61	2.35	23

	GANTRY - Fixed toll	2.00
--	---------------------	------

24	Albany	
----	--------	--

	GANTRY - Fixed toll	2.00
--	---------------------	------

25	Schenectady E.	
----	----------------	--

	GANTRY - Fixed toll	1.68
--	---------------------	------

0.00 If get on or off at 25A Toll credit will be applied.

0.00 If get on or off at 25A Toll credit will be applied.

No.	Interchange	25A*											
25A	Schenectady I-88	25A*											
26	Schenectady W.	1.14	26										
27	Amsterdam	4.96	3.82	27									
28	Fultonville	7.84	6.70	2.88	28								
29	Canajoharie	11.85	10.71	6.89	4.01	29							
29A	Little Falls	17.40	16.26	12.44	9.56	5.55	29A						
30	Herkimer	20.45	19.31	15.49	12.61	8.60	3.05	30					
31	Utica	24.86	23.72	19.91	17.02	13.02	7.47	4.42	31				
32	Westmoreland-Rome	28.40	27.26	23.44	20.56	16.55	11.00	7.95	3.53	32			
33	Verona-Rome	31.54	30.40	26.58	23.69	19.69	14.14	11.09	6.67	3.14	33		
34	Canastota	34.49	33.35	29.53	26.65	22.64	17.09	14.04	9.62	6.09	2.95	34	
34A	Syracuse I-481	39.55	38.41	34.59	31.71	27.71	22.16	19.11	14.69	11.16	8.02	5.07	34A

	GANTRY - Fixed toll	0.79
--	---------------------	------

35	Syracuse E.	
----	-------------	--

	GANTRY - Fixed toll	1.34
--	---------------------	------

36	Syracuse I-81	36				
37	Electronics Parkway	0.29	37			
38	Syracuse - Liverpool	1.01	0.73	38		
39	Syracuse W. I-690	2.22	1.93	1.20	39	

39	Syracuse W. I-690	39					
40	Weedsport	4.92	40				
41	Waterloo	10.37	5.45	41			
42	Geneva	12.62	7.70	2.25	42		
43	Manchester	17.00	12.08	6.63	4.38	43	
44	Canandaigua	19.35	14.42	8.98	6.73	2.34	44

	GANTRY - Fixed toll	1.30
--	---------------------	------

45	Rochester E. I-490	
----	--------------------	--

	GANTRY - Fixed toll	3.85
--	---------------------	------

46	Rochester I-390	
----	-----------------	--

	GANTRY - Fixed toll	5.41
--	---------------------	------

47	Leroy I-490	47				
48	Batavia	3.89	48			
48A	Pembroke	7.78	3.89	48A		
49	Depew	13.00	9.12	5.22	49	
50	Buffalo I-290	14.03	10.15	6.25	1.03	

No.	Erie Section Interchanges	55						
56	Blasdell	1.00	56					
57	Hamburg	2.27	1.27	57				
57A	Eden-Angola	5.17	4.17	2.91	57A			
58	Silver Creek	8.76	7.76	6.49	3.58	58		
59	Dunkirk-Fredonia	12.85	11.85	10.59	7.68	4.10	59	
60	Westfield	18.65	17.65	16.39	13.48	9.90	5.80	60
61	Ripley	22.35	21.35	20.08	17.17	13.59	9.49	3.69



Note: The above tolls for B1, B2 and B3 include a \$3.66 surcharge for any trip on the controlled system that includes crossing the Castleton-on-Hudson Bridge.
* Toll will be credited \$1.14 if entry or exit point is at 25A.

Current Toll Schedule

Toll rates apply to all five spans operated by the New York State Bridge Authority:
 The Bear Mountain, Newburgh-Beacon, Mid-Hudson, Kingston-Rhinecliff,
 and Rip Van Winkle bridges.

Rates are in effect from May 1, 2022 through April 30, 2023.

As part of a four-year, phased-in toll revision that started in 2020, rates will be increasing for a final time on May 1, 2023. [Click here](#) to view upcoming rate changes.

Vehicle Description		
Class 1 (Cars, Pick-ups & Motorcycles) 2 axles, Less than 7 foot, 6 Inches (7' 6")	\$1.55	\$2.00
Commuter Plan (Passenger vehicles only, minimum of 17 trips each month) Plus you get a \$0.25 discount off the regular E-ZPass rate!	\$1.30	N/A

Class 2 2 axles, more than 7 foot, 6 Inches (7' 6")	\$5.70	\$7.00
<u>Commercial Vehicles</u>		
2 axles	\$5.70	\$7.00
3 axles	\$8.55	\$10.50
4 axles	\$11.40	\$14.00
5 axles	\$14.25	\$17.50
6 axles	\$17.10	\$21.00
<u>Other</u>		
Extra axle(w/class 1)	\$1.20	\$1.50
Extra axle(w/classes 2-6)	\$2.85	\$3.50

Explore Our Bridges



2022 Toll Rates - Garden State Parkway / E-Zpass

Peak periods are 7:00 am - 9:00 am, 4:30 pm - 6:30 pm Monday - Friday, all day Saturday and Sunday.

PLAZA / RAMP 11 Barriers 23 Ramps	Milepost	Class 1	Class 2	Class 3	Class 4	Class 5	Class 6	Bus Class B2	Bus Class B3
		Passenger Car, Motorcycle, Taxis	2-Axle Dual Tire Vehicle	3-Axle Vehicle or Vehicle/Trailer Combination	4-Axle Vehicle or Vehicle/Trailer Combination	5-Axle Vehicle or Vehicle/Trailer Combination	6-Axle Vehicle or Vehicle/Trailer Combination	2-Axle Bus	3-Axle Bus
*Pascack Valley	166.1	\$1.96	\$3.92	\$5.88	\$7.83	\$9.79	\$11.75	\$2.35	\$3.53
*Paramus	164.6	\$0.67	\$1.40	\$2.01	\$2.73	\$3.46	\$4.28	\$0.84	\$1.21
*Bergen NB	160.5	\$1.96	\$3.92	\$5.88	\$7.83	\$9.79	\$11.75	\$2.35	\$3.53
*Saddle Brook NB	160.3	\$1.96	\$3.92	\$5.88	\$7.83	\$9.79	\$11.75	\$2.35	\$3.53
*Clifton	156.1	\$0.67	\$1.40	\$2.01	\$2.73	\$3.46	\$4.28	\$0.84	\$1.21
*Passaic	154.5	\$0.67	\$1.40	\$2.01	\$2.73	\$3.46	\$4.28	\$0.84	\$1.21
*Watchung	152.6	\$0.98	\$1.96	\$2.94	\$3.92	\$4.90	\$5.88	\$1.18	\$1.77
*Essex SB	150.7	\$1.96	\$3.92	\$5.88	\$7.83	\$9.79	\$11.75	\$2.35	\$3.53
*Bloomfield	148.9	\$0.67	\$1.40	\$2.01	\$2.73	\$3.46	\$4.28	\$0.84	\$1.21
*East Orange	147.1	\$1.34	\$2.79	\$4.02	\$5.46	\$6.91	\$8.55	\$1.67	\$2.42
*Irvington	146.1	\$0.67	\$1.40	\$2.01	\$2.73	\$3.46	\$4.28	\$0.84	\$1.21
*Union Ramp NB	142.8	\$1.96	\$3.92	\$5.88	\$7.83	\$9.79	\$11.75	\$2.35	\$3.53
*Union NB	142.7	\$1.96	\$3.92	\$5.88	\$7.83	\$9.79	\$11.75	\$2.35	\$3.53
*Raritan SB	125.4	\$1.96	\$3.92	\$5.88	\$7.83	\$9.79	\$11.75	\$2.35	\$3.53
Sayreville (EZP Only)	125.0	\$1.96	\$3.92	\$5.88	\$7.83	\$9.79	\$11.75	\$2.35	\$3.53
*Matawan	117.1	\$0.67	\$1.40	\$2.01	\$2.73	\$3.46	\$4.28	\$0.84	\$1.21
*Keyport	118.6	\$0.67	\$1.40	\$2.01	\$2.73	\$3.46	\$4.28	\$0.84	\$1.21
*Holmdel	113.6	\$0.67	\$1.40	\$2.01	\$2.73	\$3.46	\$4.28	\$0.84	\$1.21
*Red Bank	110.3	\$0.67	\$1.40	\$2.01	\$2.73	\$3.46	\$4.28	\$0.84	\$1.21
*Eatontown NB	106.5	\$1.96	\$3.92	\$5.88	\$7.83	\$9.79	\$11.75	\$2.35	\$3.53
* Heavy Trucks Registered 10,000 lbs or more (6 tires or 3-or-more-axes) prohibited north of Interchange 105.									
Asbury Park NB	104.0	\$1.96	\$3.92	\$5.88	\$7.83	\$9.79	\$11.75	\$2.35	\$3.53
Belmar/Wall	98.0	\$0.67	\$1.40	\$2.01	\$2.73	\$3.46	\$4.28	\$0.84	\$1.21
Brick	93.0	\$0.67	\$1.40	\$2.01	\$2.73	\$3.46	\$4.28	\$0.84	\$1.21
Lakewood	90.1	\$0.67	\$1.40	\$2.01	\$2.73	\$3.46	\$4.28	\$0.84	\$1.21
Toms River	84.7	\$0.98	\$1.96	\$2.94	\$3.92	\$4.90	\$5.88	\$1.18	\$1.77
Berkeley	77.9	\$0.67	\$1.40	\$2.01	\$2.73	\$3.46	\$4.28	\$0.84	\$1.21
Forked River	75.3	\$0.67	\$1.40	\$2.01	\$2.73	\$3.46	\$4.28	\$0.84	\$1.21
Waretown	70.4	\$0.98	\$1.96	\$2.94	\$3.92	\$4.90	\$5.88	\$1.18	\$1.77
Barnegat SB	68.9	\$1.96	\$3.92	\$5.88	\$7.83	\$9.79	\$11.75	\$2.35	\$3.53
New Gretna NB	53.5	\$1.96	\$3.92	\$5.88	\$7.83	\$9.79	\$11.75	\$2.35	\$3.53
Somers Point SB	30.2	\$1.96	\$3.92	\$5.88	\$7.83	\$9.79	\$11.75	\$2.35	\$3.53
Great Egg SB	28.8	\$1.96	\$3.92	\$5.88	\$7.83	\$9.79	\$11.75	\$2.35	\$3.53
Cape May NB	19.4	\$1.96	\$3.92	\$5.88	\$7.83	\$9.79	\$11.75	\$2.35	\$3.53
Wildwood	3.8	\$0.67	\$1.40	\$2.01	\$2.73	\$3.46	\$4.28	\$0.84	\$1.21

* E-Zpass Off Peak Discount available for Heavy Trucks Registered 10,000 lbs or more (6 tires or 3-or-more-axes) only.



2022 Toll Rates Garden State Parkway Truck Discount Off-Peak E-Zpass

Peak periods are 7:00 am - 9:00 am, 4:30 pm - 6:30 pm Monday - Friday, all day Saturday and Sunday.

PLAZA / RAMP 11 Barriers 23 Ramps	Milepost	Class 1	Class 2	Class 3	Class 4	Class 5	Class 6	Bus Class B2	Bus Class B3
		Passenger Car, Motorcycle, Taxis	2-Axle Dual Tire Vehicle	3-Axle Vehicle	4-Axle Vehicle or Vehicle/Trailer Combination	5-Axle Vehicle or Vehicle/Trailer Combination	6-Axle Vehicle or Vehicle/Trailer Combination	2-Axle Bus	3-Axle Bus
*Pascack Valley	166.1	\$1.96	\$3.72	\$5.58	\$7.44	\$9.30	\$11.16	\$2.24	\$3.35
*Paramus	164.6	\$0.67	\$1.33	\$1.91	\$2.60	\$3.28	\$4.07	\$0.80	\$1.15
*Bergen NB	160.5	\$1.96	\$3.72	\$5.58	\$7.44	\$9.30	\$11.16	\$2.24	\$3.35
*Saddle Brook NB	160.3	\$1.96	\$3.72	\$5.58	\$7.44	\$9.30	\$11.16	\$2.24	\$3.35
*Clifton	156.1	\$0.67	\$1.33	\$1.91	\$2.60	\$3.28	\$4.07	\$0.80	\$1.15
*Passaic	154.5	\$0.67	\$1.33	\$1.91	\$2.60	\$3.28	\$4.07	\$0.80	\$1.15
*Watchung	152.6	\$0.98	\$1.86	\$2.79	\$3.72	\$4.65	\$5.58	\$1.12	\$1.68
*Essex SB	150.7	\$1.96	\$3.72	\$5.58	\$7.44	\$9.30	\$11.16	\$2.24	\$3.35
*Bloomfield	148.9	\$0.67	\$1.33	\$1.91	\$2.60	\$3.28	\$4.07	\$0.80	\$1.15
*East Orange	147.1	\$1.34	\$2.65	\$3.82	\$5.19	\$6.56	\$8.13	\$1.59	\$2.29
*Irvington	146.1	\$0.67	\$1.33	\$1.91	\$2.60	\$3.28	\$4.07	\$0.80	\$1.15
*Union Ramp NB	142.8	\$1.96	\$3.72	\$5.58	\$7.44	\$9.30	\$11.16	\$2.24	\$3.35
*Union NB	142.7	\$1.96	\$3.72	\$5.58	\$7.44	\$9.30	\$11.16	\$2.24	\$3.35
*Raritan SB	125.4	\$1.96	\$3.72	\$5.58	\$7.44	\$9.30	\$11.16	\$2.24	\$3.35
Sayreville (EZP Only)	125.0	\$1.96	\$3.72	\$5.58	\$7.44	\$9.30	\$11.16	\$2.24	\$3.35
*Matawan	117.1	\$0.67	\$1.33	\$1.91	\$2.60	\$3.28	\$4.07	\$0.80	\$1.15
*Keyport	118.6	\$0.67	\$1.33	\$1.91	\$2.60	\$3.28	\$4.07	\$0.80	\$1.15
*Holmdel	113.6	\$0.67	\$1.33	\$1.91	\$2.60	\$3.28	\$4.07	\$0.80	\$1.15
*Red Bank	110.3	\$0.67	\$1.33	\$1.91	\$2.60	\$3.28	\$4.07	\$0.80	\$1.15
*Eatontown NB	106.5	\$1.96	\$3.72	\$5.58	\$7.44	\$9.30	\$11.16	\$2.24	\$3.35
* Heavy Trucks Registered 10,000 lbs or more (6 tires or 3-or-more-axes) prohibited north of Interchange 105.									
Asbury Park NB	104.0	\$1.96	\$3.72	\$5.58	\$7.44	\$9.30	\$11.16	\$2.24	\$3.35
Belmar/Wall	98.0	\$0.67	\$1.33	\$1.91	\$2.60	\$3.28	\$4.07	\$0.80	\$1.15
Brick	93.0	\$0.67	\$1.33	\$1.91	\$2.60	\$3.28	\$4.07	\$0.80	\$1.15
Lakewood	90.1	\$0.67	\$1.33	\$1.91	\$2.60	\$3.28	\$4.07	\$0.80	\$1.15
Toms River	84.7	\$0.98	\$1.86	\$2.79	\$3.72	\$4.65	\$5.58	\$1.12	\$1.68
Berkeley	77.9	\$0.67	\$1.33	\$1.91	\$2.60	\$3.28	\$4.07	\$0.80	\$1.15
Forked River	75.3	\$0.67	\$1.33	\$1.91	\$2.60	\$3.28	\$4.07	\$0.80	\$1.15
Waretown	70.4	\$0.98	\$1.86	\$2.79	\$3.72	\$4.65	\$5.58	\$1.12	\$1.68
Barneget SB	68.9	\$1.96	\$3.72	\$5.58	\$7.44	\$9.30	\$11.16	\$2.24	\$3.35
New Gretna NB	53.5	\$1.96	\$3.72	\$5.58	\$7.44	\$9.30	\$11.16	\$2.24	\$3.35
Somers Point SB	30.2	\$1.96	\$3.72	\$5.58	\$7.44	\$9.30	\$11.16	\$2.24	\$3.35
Great Egg SB	28.8	\$1.96	\$3.72	\$5.58	\$7.44	\$9.30	\$11.16	\$2.24	\$3.35
Cape May NB	19.4	\$1.96	\$3.72	\$5.58	\$7.44	\$9.30	\$11.16	\$2.24	\$3.35
Wildwood	3.8	\$0.67	\$1.33	\$1.91	\$2.60	\$3.28	\$4.07	\$0.80	\$1.15

* E-Zpass Off Peak Discount available for Heavy Trucks Registered 10,000 lbs or more (6 tires or 3-or-more-axes) only.

2022 TOLL RATE SCHEDULE - Class 6 Trucks



[E-Z = E-ZPass] PEAK HOURS: Mon-Fri - 7:00 a.m. - 9:00 a.m. & 4:30 p.m. - 6:30 p.m.; All Day Sat & Sun; (based on time of entry)

Entry	PAYMENT METHOD	1	2	3	4	5	6	6A	7	7A	8	8A	9	10	11	12	13	13A	14	14A	14B	14C	15E	15W	15X	16E	16W	17	18E	18W	19W
1	Cash	6.45	13.10	17.30	21.85	35.25	27.10	29.95	33.45	36.80	40.25	42.85	48.00	52.95	57.80	57.80	66.00	77.00	79.65	79.65	79.65	79.65	79.65	79.65	79.65	79.65	79.65	79.65	79.65	79.65	
	E-Zpass	6.03	11.90	15.76	19.99	32.30	24.72	27.09	30.49	33.63	36.78	39.09	43.83	48.31	52.79	52.79	60.31	70.41	72.77	72.77	72.77	72.77	72.77	72.77	72.77	72.77	72.77	72.77	72.77	72.77	
	NJ E-Zpass Off-Peak	5.73	11.31	14.98	18.99	30.68	23.49	25.74	28.97	31.95	34.94	37.14	41.64	45.90	50.15	50.15	57.30	66.89	69.14	69.14	69.14	69.14	69.14	69.14	69.14	69.14	69.14	69.14	69.14	69.14	
19W	Cash																														6.65
19W	E-Zpass																														6.32
19W	NJ E-Zpass Off-Peak																														

Interchange 19W is E-ZPass Only
 If a U-Turn is made, the ticket is lost, or is presented beyond 20 hours of issuance, then the highest toll for the class will be charged upon exiting the roadway (N.J.A.C.19:1.19(H))
 Senior and Green Vehicle Discount is 10% off the NJ E-ZPass Off-Peak fare, rounded to the nearest \$0.01 (Penny)