







Legend

-  Second Avenue Line
-  Proposed Station
-  Potentially Affected Area (Up to 8 properties might need to be acquired in the highlighted area)
-  Property on which an Existing Easement is Located
-  Block Number
-  Lot Number

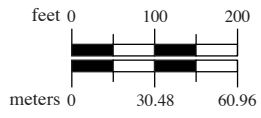


Figure F-12
**23rd Street Station Study Area for
 Potential Easements or Acquisitions**