

EXHIBIT D

**FIGURES 10-1 THROUGH 10-6
OF THE FEIS**



Figure 10-1
**East Harlem Area of Potential Effect –
 Areas of Potential Archaeological Sensitivity and Potential Project Effects
 Harlem River to East 96th Street**


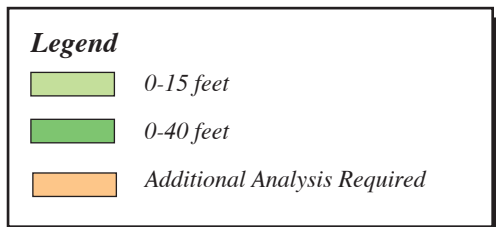


Figure 10-2
**Upper East Side Area of Potential Effect –
 Areas of Potential Archaeological Sensitivity and Potential Project Effects
 East 96th Street to East 59th Street**



Areas Where Archaeological Resources May Be Present



Locations Where Project Would Affect Archaeological Resources If Present

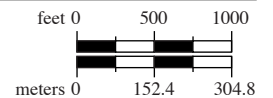
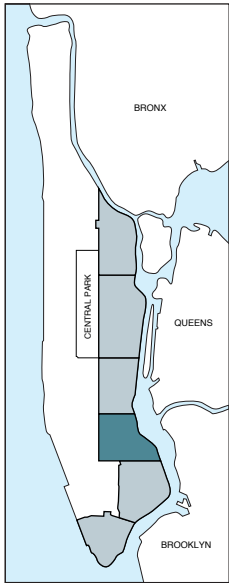


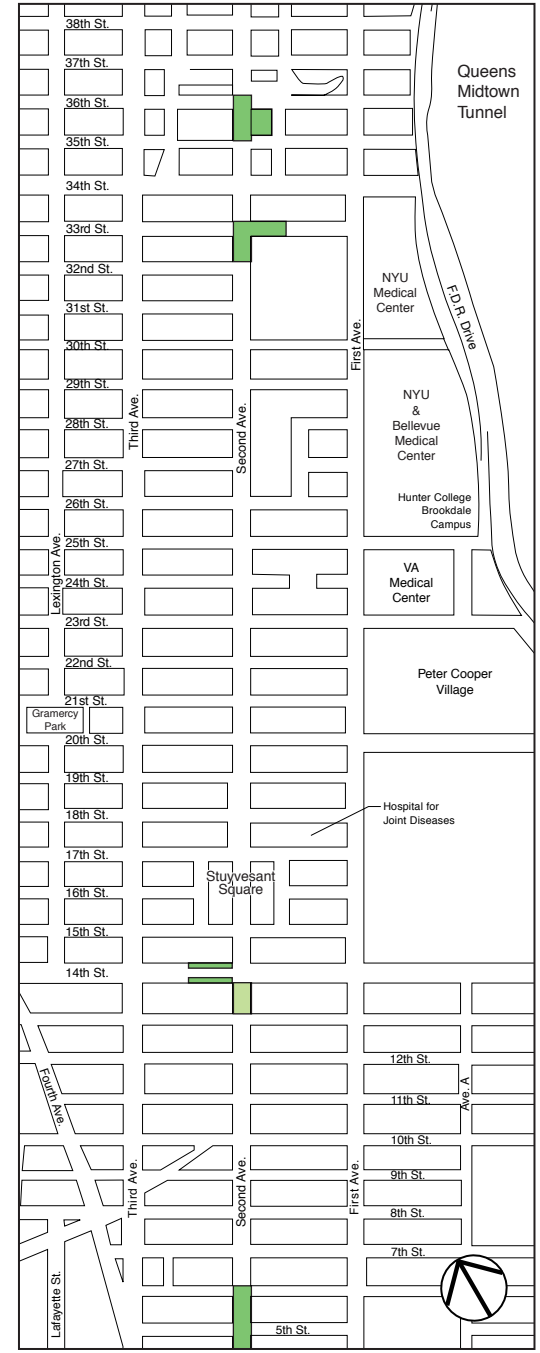
Figure 10-3
East Midtown Area of Potential Effect –
Areas of Potential Archaeological Sensitivity and Potential Project Effects
East 59th Street to East 34th Street



SEGMENT LOCATION MAP



Areas Where Archaeological Resources May Be Present



Locations Where Project Would Affect Archaeological Resources if Present

Legend

- 0-15 feet
- 0-40 feet
- 15-35 feet

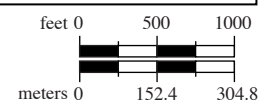
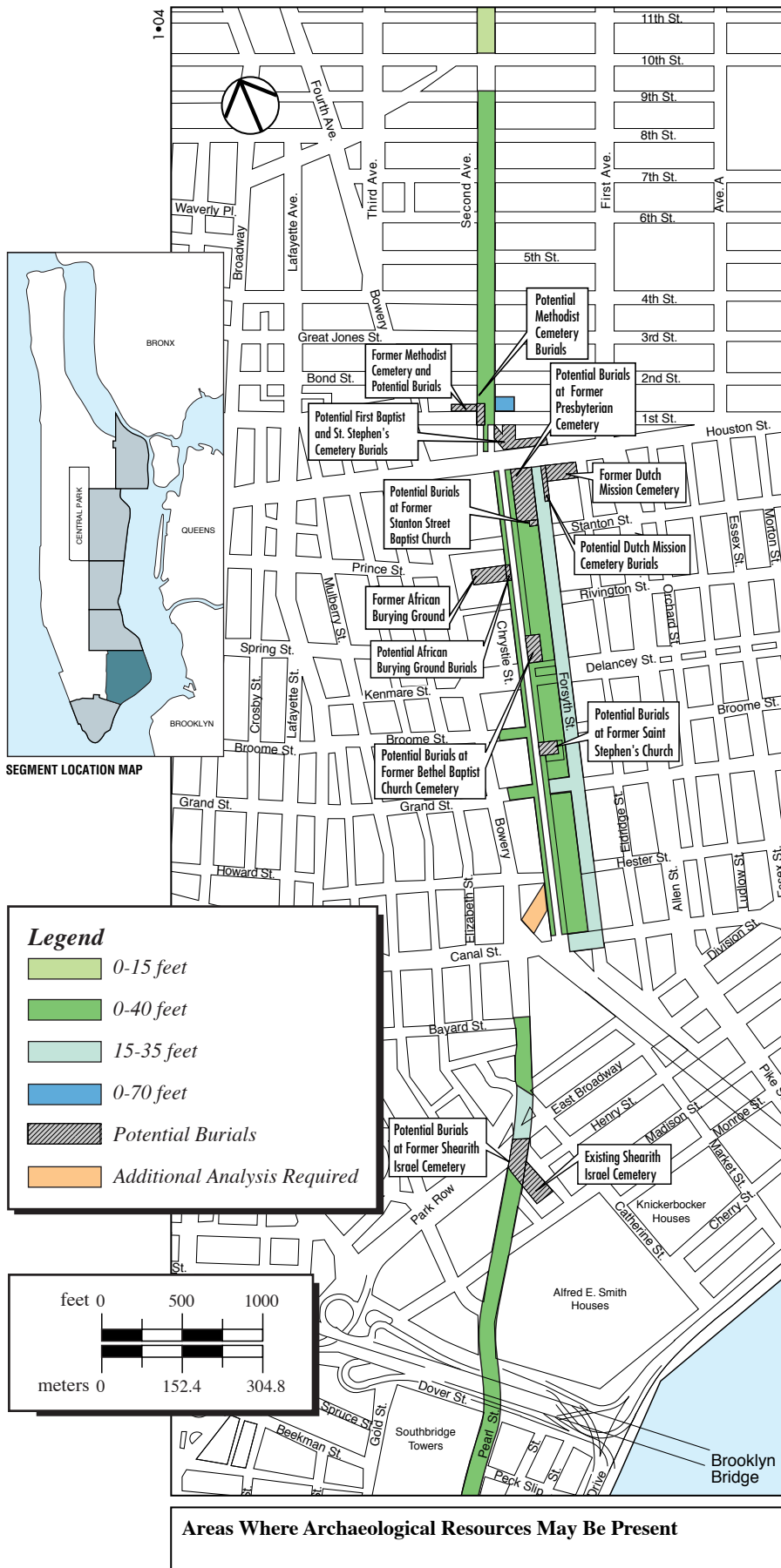


Figure 10-4
**Gramercy Park/Union Square Area of Potential Effect—
 Areas of Potential Archaeological Sensitivity and Potential Project Effects
 East 34th Street to East 10th Street**



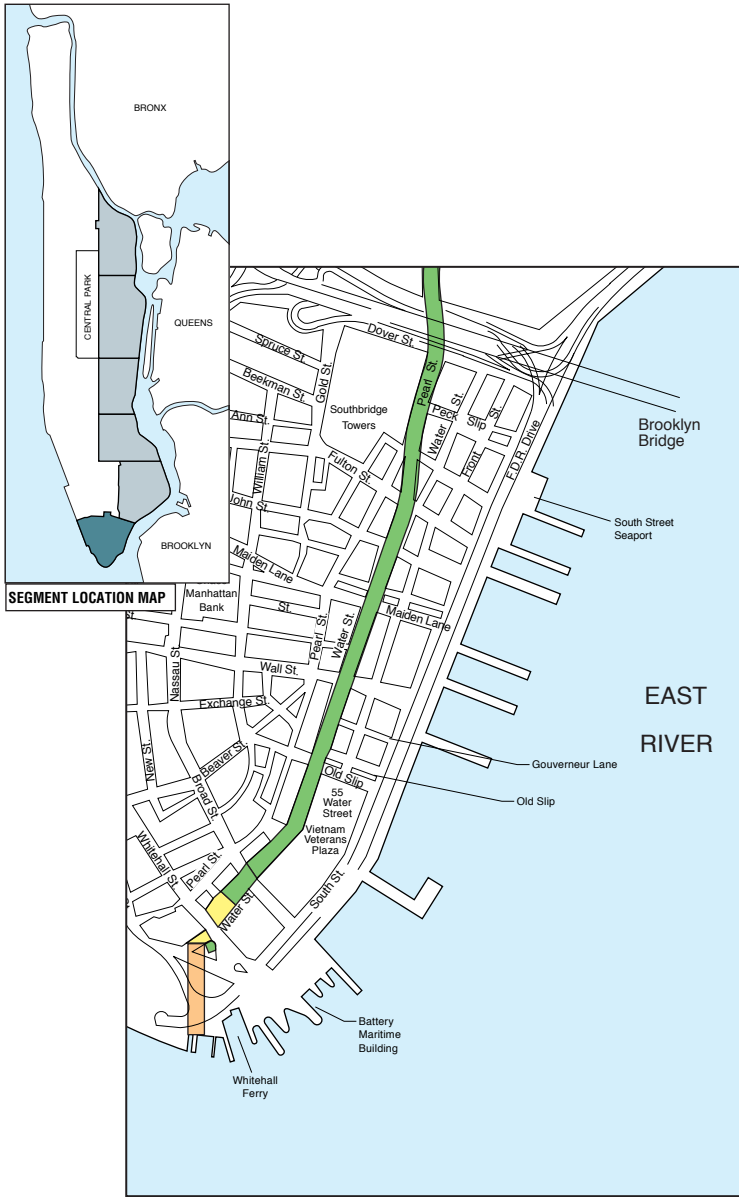
Areas Where Archaeological Resources May Be Present



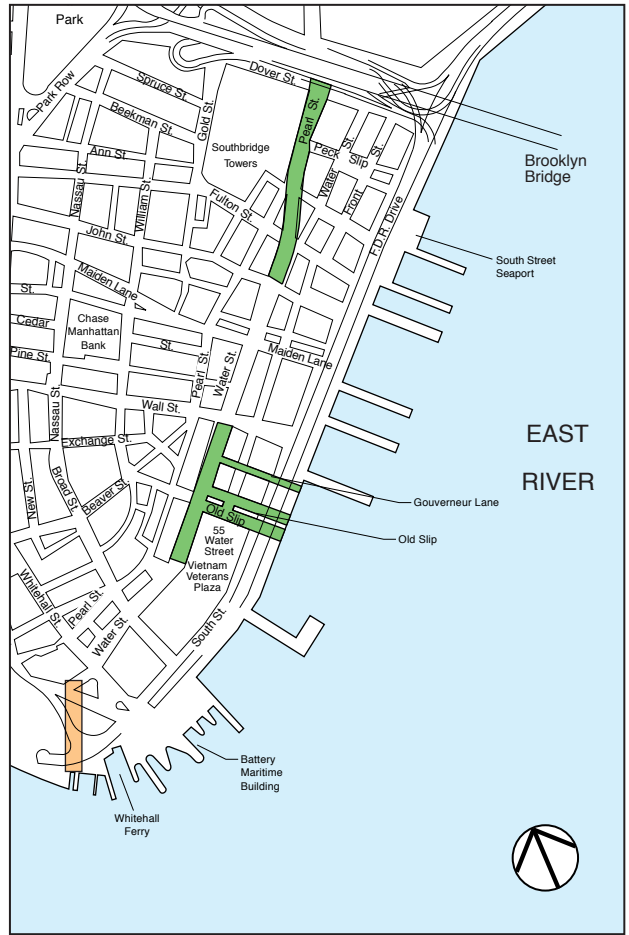
Locations Where Project Would Affect Archaeological Resources If Present

Figure 10-5

East Village/Lower East Side/Chinatown Area of Potential Effect – Areas of Potential Archaeological Sensitivity and Potential Project Effects



Areas Where Archaeological Resources May Be Present



Locations Where Project Would Affect Archaeological Resources If Present

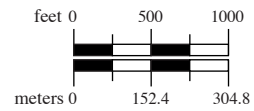
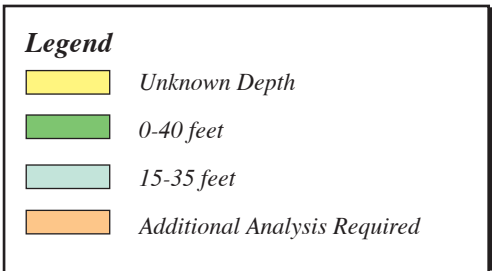


Figure 10-6
**Lower Manhattan Area of Potential Effect –
 Areas of Potential Archaeological Sensitivity and Potential Project Effects
 Brooklyn Bridge to State Street**