



# Queens Bus Network Redesign

Proposed Final Plan Addendum | December 2024

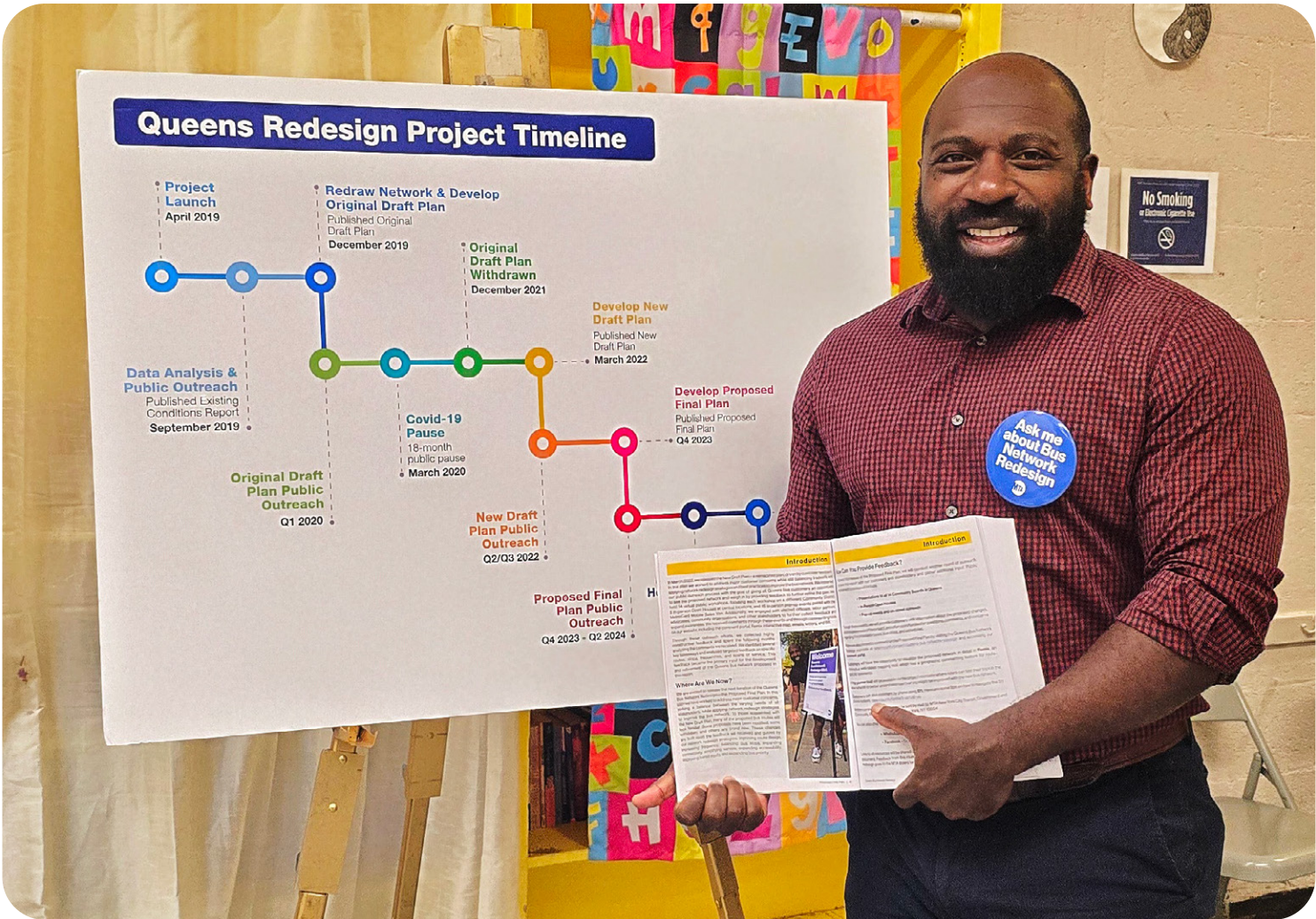


**Executive Summary** 3

**Addendum** 10

**Individual Route Profiles** 29

**Appendix** 639





# Executive Summary

The Queens Bus Network Redesign represents a historic effort, bringing new and improved transit service to New York’s largest borough. For the past five years, the MTA has worked iteratively to develop proposals that meet riders’ needs, modernize service, and improve operations. The third and most recent vision for the bus network, the Proposed Final Plan, was released in December 2023. Following extensive public outreach, the network was further refined to create this Proposed Final Plan Addendum (Addendum). This Addendum reflects the wealth of community input the MTA received on the Proposed Final Plan and is the last report for the redesign initiative in Queens. Next, this Addendum will be presented to the MTA Board for a vote. Upon receiving approval, the MTA will begin the months-long process of implementing the Final Plan supported by a robust public education campaign.





# The Queens Bus Network Redesign is informed by four key rider priorities:

## **Reliable Service:**

Riders want the bus to **arrive dependably and consistently**

## **Faster Travel:**

Riders want shorter travel times **with less congestion**

## **Better Connections:**

Riders are looking for improved connections to other **transit lines, major destinations, and boroughs**

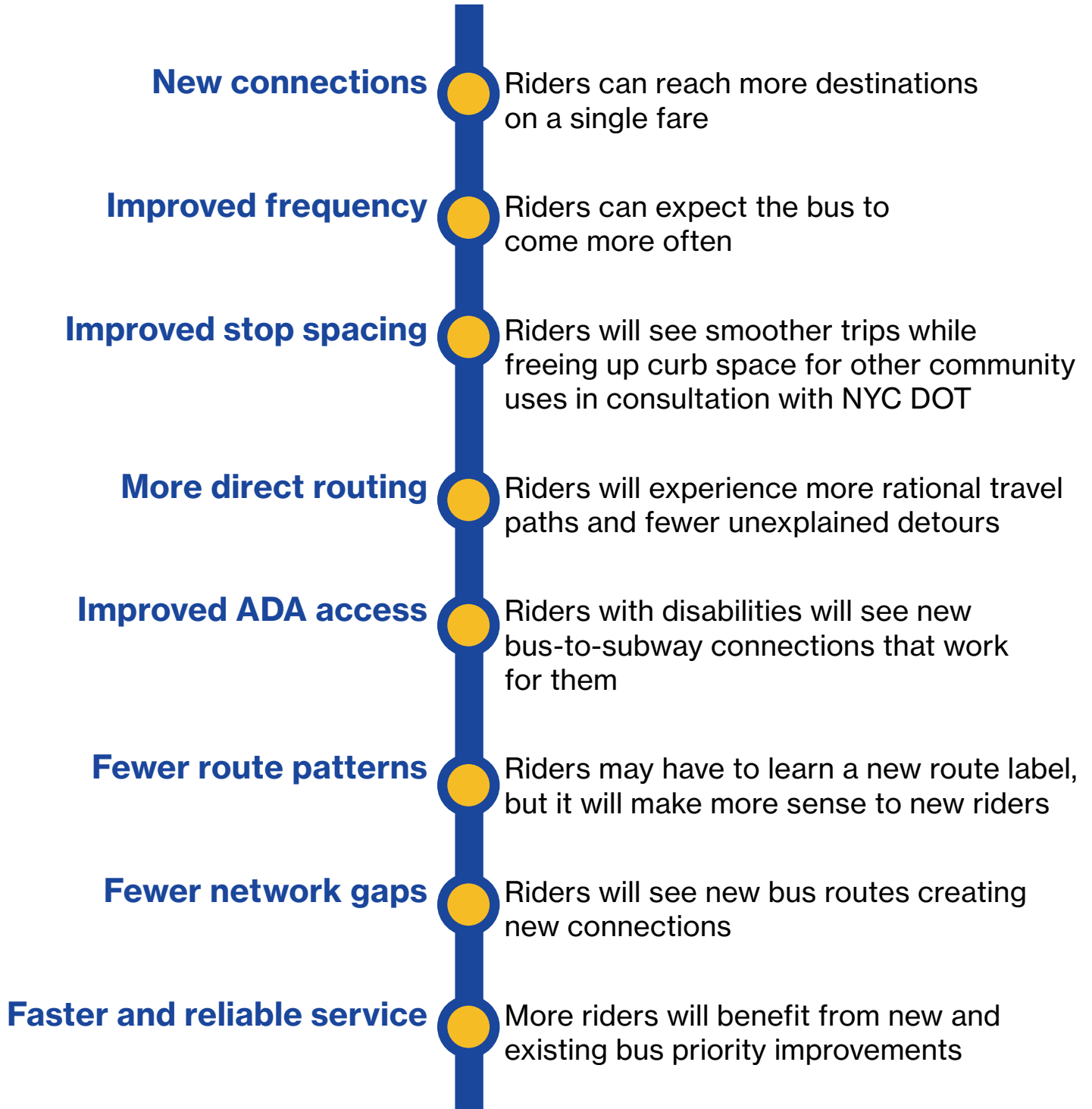
## **Simplified Service:**

Riders want the bus network **to be easily understandable**

# Executive Summary



## These priorities inform some of the key route improvements riders will see throughout the Proposed Final Plan Addendum:





# Executive Summary

The planning process has taken the project team across Queens to listen to the diverse array of stakeholders that depend on bus service. Throughout 2023 and 2024, the MTA completed over 70 events to talk to stakeholders and riders about the Proposed Final Plan. This feedback helped give our planning team a better understanding of where the plan met riders' needs, and where the proposals needed revisions. This Proposed Final Plan Addendum directly responds to several key pieces of feedback the team heard.

**Some highlights from the Addendum include:**

---

## Changes on Lefferts Blvd

Restored the existing **Q10** local branch as a Rush route, giving South Ozone Park riders a familiar travel path with faster rail connections

**Q80** Limited replaces **Q10** limited branch with NEW overnight service on the length of Lefferts Blvd

---

## Revised routings for Long Island City, Roosevelt Island, and Astoria

**Q102** restored with more direct routing to Queens Plaza

**Q100** restored with revised stops on 20 Av

---

## Extensions in The Rockaways

Introduced a limited number of **Q22** trips to Bayswater

Edgemere extension of **Q52 SBS** to Beach 50 St

---

## Revised routings in Northeast Queens

NEW **Q74** linking Forest Hills to Queens College and Queensborough Community College

Restored and extended **Q31** service along Bell Blvd

Restored **Q20** connection from 20 Av to Flushing

---

## Updated Express bus routes

Queens-bound **QM11** routing streamlined through Forest Hills

Restored **QM12** and **QM42** service along Metropolitan Av

**To learn more about how public feedback was incorporated in the Addendum, check out the Comments by Route table in Appendix A.**

## The Addendum network

The Addendum network includes 94 local and 30 express routes, including four new local routes: the **Q74**, **Q80**, **Q89**, and **Q90**. These routes are complemented by three restored existing routes, the **Q100**, **Q102**, and **Q113**. The proposals for the **Q62** and **Q105** have been withdrawn due to public feedback, and the **Q68** planning process has been shifted to the Brooklyn Bus Network Redesign. Alongside these changes, the planning team updated some bus stops, routings, and schedules in response to feedback. Check out your specific route profiles in this report and test out your trip on the Future Trip Planner at [futuretrips.mta.info](https://futuretrips.mta.info).

## Equity-informed approach

The planning process has been informed by equity from the start of the project. The MTA's team extensively studied demographic characteristics and equity areas of concentrated need in the Existing Conditions Report. The MTA's approach to equity expands beyond the federal requirements of Title VI of the Civil Rights Act of 1964 (Title VI), examining a broader set of socioeconomic indicators.

In tandem with rigorous data analysis, the project team has been out in communities learning about how transit can better meet riders' needs, particularly focusing on communities far from the subway system. This has led to the development of this Proposed Final Plan Addendum that holistically works to mitigate adverse impacts and invest in service in areas with greater need. The MTA will release an equity analysis of the Proposed Final Plan Addendum following this report.

## Next steps

Following an affirmative MTA Board vote, the project team will implement the Queens Bus Network Redesign. Implementation will occur in two phases in 2025. These changes will coincide with the MTA's regular seasonal bus schedule updates. Bus stop and routing changes to Brooklyn interborough routes, except the **Q7**, **Q35**, and **Q112**, will occur later with the Brooklyn Bus Network Redesign. [Review the latest updates on the Brooklyn Bus Network Redesign and get involved.](#) Specific details regarding phasing will be released soon on the Queens Bus Network Redesign project webpage.

Queens riders deserve a modern, reliable, and efficient bus system. The MTA's extensive five-year planning process has worked to balance equity considerations, stakeholder feedback, and operational needs to produce a comprehensive vision for the Queens bus network. The redesign delivers a modernized bus system and lays a solid foundation for future expansion and investment.

The progress made over the past 5 years of work would not have been possible without the robust involvement of the Queens public. Thank you to everyone who has contributed their time to share their transit experiences and raise awareness of this project. The team looks forward to seeing you out on the bus!

# Addendum

**STOP REQUESTED**

- FRESH POND RD/GATES AV

UPCOMING STOPS

- FRESH POND RD/GROVE ST
- FRESH POND RD/BLEECKER ST

Don't spoil the ride. Please use headphones.



COURTESY COUNTY





At the launch of the Queens Bus Network Redesign in April 2019, the MTA set forth a bold intention to take a fresh look at the World’s Borough, its people, their travel needs, and what can be done to improve bus service. The Queens bus network has not substantially changed in several decades, leading to declines in ridership, bus speeds, and reliability. Over those same decades, riders’ needs have changed dramatically. The Queens Bus Network Redesign aims to meet those needs.

Many of the issues identified in 2019 remain the same today. Buses are still slow and unreliable, congestion continues to cost New Yorkers countless hours and dollars each day, and the network with its many variants is still confusing to new and returning riders. Queens bus riders continue to advocate for faster, more reliable, and simplified service with better connections.

The Queens Bus Network Redesign has followed an extensive planning and outreach process to understand rider needs down to the stop level. Each step along the way is detailed below and all reports are available on the [project page](#):

**[Existing Conditions Report \(September 2019\)](#)**: This report used customer surveys and data to establish an important baseline of the borough’s demographics and transit needs.

**[Draft Plan \(December 2019\)](#)**: The Draft Plan presented an entirely new model for the Queens bus network. Feedback from outreach conducted in the first quarter of 2020 made it clear to the project team that these proposals departed too far from existing service for riders and other stakeholders. Although this plan was withdrawn in 2021, the wealth of community feedback was used in developing future proposals.

**[New Draft Plan \(March 2022\)](#)**: The New Draft Plan was added to the project phasing and marked the restart of outreach after the COVID-19 Pandemic-related pause. This report incorporated public input to propose an improved yet more familiar network.

**[Proposed Final Plan \(December 2023\)](#)**: The Proposed Final Plan revised the New Draft Plan based on public feedback and included full schedules.

**Proposed Final Plan Addendum (December 2024)**: The Addendum further refines the network to meet customer and community needs emphasized during Proposed Final Plan outreach.

## Future Milestones

**MTA Board Vote:** Finalizes the plan to move forward with implementation.

**Implementation:** To occur in two phases as part of seasonal updates to the network with broad public education and outreach.

## Equity-informed approach

The Queens Bus Network Redesign has worked to improve transit equity throughout the planning process. The planning team has focused improvements on the most transit-dependent communities, looking at Equity Areas to inform planning decisions. Equity Areas, defined as locations where vulnerable and historically disadvantaged populations reside, are determined by combining Title VI areas and Areas of Concentrated Need within the MTA service area. Title VI areas are characterized by a high concentration of low-income or minority populations specific to each MTA operator's service area. Areas of Concentrated Need, on the other hand, are identified using a broader set of socioeconomic indicators, including poverty level, education, language proficiency, vehicle ownership, commute time, race, age, and population with a disability.

These metrics go beyond the statutory requirements of our current federal mandate, Title VI, by incorporating several additional data points. The Existing Conditions Report, published in 2019, established an important baseline for many of the above metrics (income level, minority population, age, disability, vehicle ownership). These demographic analyses were instrumental in developing the proposals in the New Draft Plan and Proposed Final Plan. Each iteration of proposals has worked to equitably distribute the resource reallocations and investment Redesign will bring to the bus network. This and all previous reports are available on the project website.

The Queens Bus Network Redesign Team is excited to fill network gaps and bring new service to historically under-resourced communities. The new **Q51** Linden Boulevard route will connect Cambria Heights and South Jamaica to Ozone Park and create a new connection to the **A** train. In Flushing, the new **Q98** will provide a faster trip to Ridgewood and Bushwick. Riders on Merrick Blvd routes far from Jamaica will see faster, simpler service to key destinations on the **Q5**, **Q85**, **Q86**, **Q87**, and **Q89**.

## Equity-informed approach continued

Bus stop changes were carefully considered using data, field visits, and stakeholder input. The planning team holistically examined the surrounding land use and accessibility for each bus stop, taking into consideration key community destinations. This includes stops serving senior centers, hospitals, libraries, community centers, and other important neighborhood sites. Reducing the number of stops speeds up trips for everyone and improves reliability, making the bus a more attractive transportation option.

Since launching the project in 2019, the team has met with riders at key transit hubs and community meeting spaces to learn more about their transit needs. This includes nearly 70 pop-up events across the transit system and on the street; two dozen workshops; and over 20 open houses hosted at local schools, libraries, parks, Open Streets, and community centers. Many of these events included multilingual support while others offered accommodations upon advanced request. The team also collaborated extensively with the MTA's Mobile Sales vans to reach riders who have a difficult time reaching the subway, need individual assistance, or may not travel at peak times. The feedback from these events was invaluable in understanding the transportation needs of Queens bus riders, particularly in equity areas.


Following the release of this report, the MTA will also publish an equity analysis of the Proposed Final Plan Addendum detailing the distribution of benefits and burdens under this plan per the MTA's internal metrics identified above. In advance of the MTA Board vote, the MTA will conduct a full Title VI Service Change Analysis of the redesigned bus network to ensure compliance with federal law.

## Who we talked to and how we responded



**5**

meetings with labor partners



**22**

community board presentations




**22**

stakeholder meetings



**18**

pop-up events



**5**

open houses

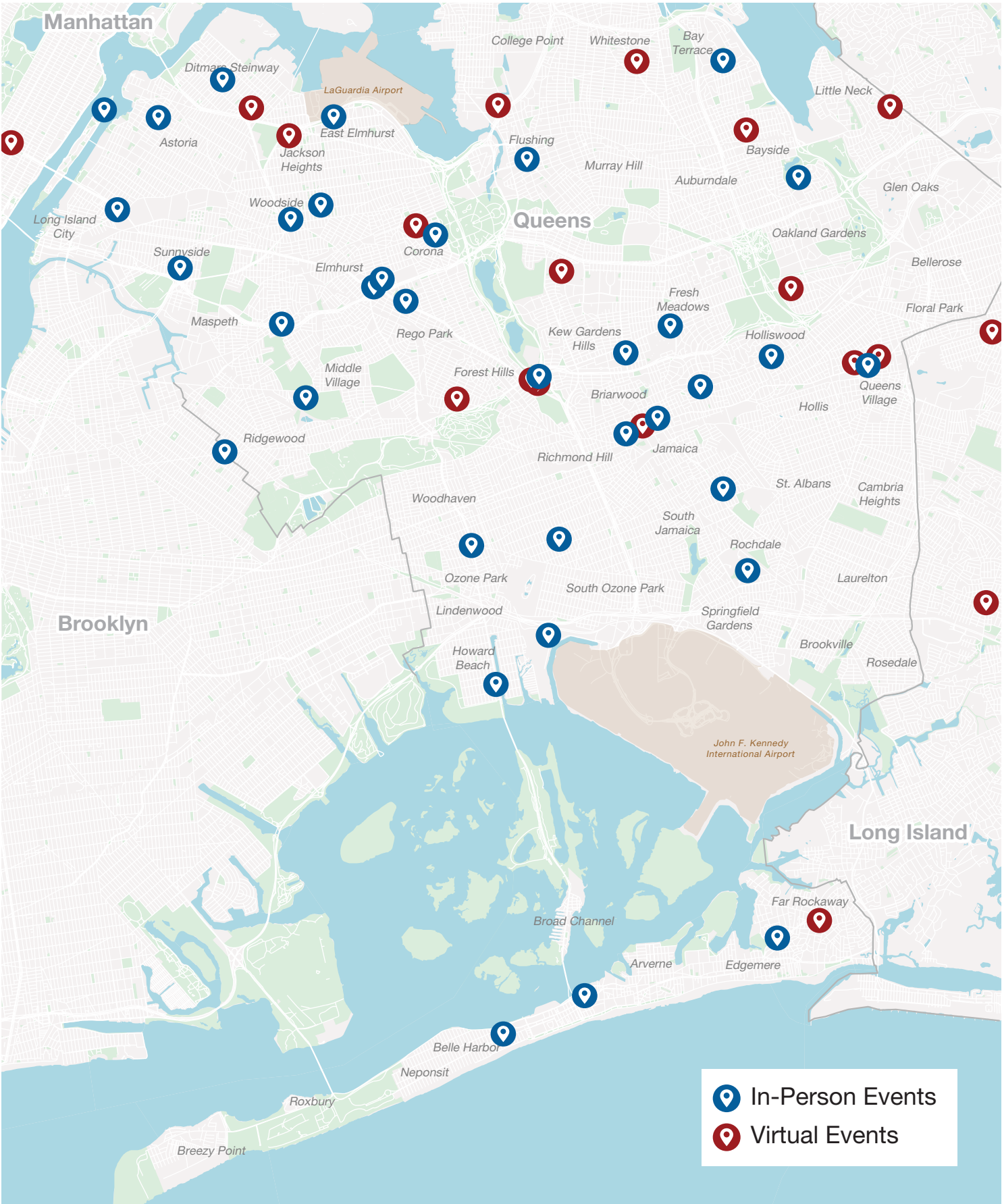


**1**

MTA Public Hearing

Throughout the winter and spring of 2024, the project team spoke at Community Board meetings, hosted open houses, held a public hearing, and met riders at hubs across the system to discuss the changes presented in the Proposed Final Plan. The map on the following page shows outreach locations, including both in-person and virtual events.

# Addendum









The MTA promoted the Proposed Final Plan throughout the bus and subway system with advertisements onboard buses and in Queens subway stations. The project team worked to distribute thousands of pamphlets at dozens of key locations across the bus system at peak times. Pop-up events were advertised at 42 high-ridership bus stops across the borough and on the project webpage in multiple languages. Open houses were advertised through elected officials' offices, posters and digital advertisements on buses, and the project webpage. Promotional materials included translations into Spanish, Mandarin, Bengali, and Korean, and many outreach events included language support.

On July 24, 2024, the MTA hosted a public hearing to gather final comments from riders about the changes outlined in the Proposed Final Plan. The public hearing is part of a standard procedure for major service changes. To advertise for the hearing, the MTA conducted a community involvement and public information effort to encourage rider comment. Paid advertisements were published in the Daily News, El Diario, Amsterdam News, Korea Daily NY, Haiti Liberte, Queens Courier, Queens Chronicle, Queens Gazette, Queens Times Ledger, Russkaya Reklama, Weekly Bangalee, and the World Journal. The combined distribution of these publications is nearly 500,000 copies, exclusive of the additional reach of the nine publications that offer free online e-editions.

The hearing was also advertised across the MTA's public information channels using multiple press releases, multilingual digital screens in the subway system and on buses, and multilingual posters on buses. Notice of the hearing was posted on the MTA website in English, Bengali, Simplified Chinese, Haitian Creole, Korean, Russian, and Spanish. [Check out the full recording of the public hearing online.](#) All written and oral testimony from the hearing will be submitted to the MTA Board with the Staff Summary package.

## Results

These outreach efforts reaped significant results for the project team. By the close of the public comment period on July 26, 2024, MTA feedback channels had received over 3,000 comments. The team used these comments to inform the changes detailed in the Addendum. To learn about the major comment themes by route and how the team worked to address them, check out the table in Appendix A.



## Some key changes made in the Addendum in response to public feedback include

### Revised service in South Ozone Park

Restored the **Q10** local branch as the **Q10 Rush**, providing faster service to community-preferred rail connections at Liberty Av, Jamaica Av, and Kew Gardens

**Q10** Limited branch renamed **Q80 Limited** with new 24/7 service

**Q9** and **Q37** returned to existing southern terminals

### Extended and revised service in the Rockaways

Added limited number of extended **Q22** trips to Bayswater

**Q52 SBS** extended further east in Edgemere

**Q113** Jamaica-Far Rockaway limited-stop service restored

### Revised routings in Roosevelt Island, Astoria, and Long Island City

**Q102** restored with improved routing to Queens Plaza

**Q100** restored with revised stops along 20 Av

### Updated routings in Bayside and College Point

Restored and extended **Q31** service along Bell Blvd

**Q20** now connects College Point to Flushing via 20 Av (existing **Q20A** routing)


**Q76** now serves the length of 14 Av

### New connections for Northeast Queens educational institutions

Restored **Q30 Rush** weekend and overnight service between Little Neck and Jamaica

New **Q74 Limited** connects Queens College and Queensborough Community College to Forest Hills via Horace Harding Expwy and Jewel Av

**Q75 Rush** now connects Queensborough Community College to Jamaica



## Results continued

The MTA has a mandate of fiscal responsibility. Each change to the bus network has been extensively considered from a bus fleet and budgetary perspective, requiring challenging decisions. Therefore, the MTA cannot implement some popular proposals with this project due to resource constraints. However, the MTA will continue to investigate the following proposals for possible future implementation, noting service alternatives:

### **Q44 SBS extension to Fordham Plaza**

New Draft Plan proposal withdrawn

This trip is possible with a transfer to the **Bx9** at E 180 St/Boston Rd

### **Q51 extension to Gateway Center**

Service between Queens and Gateway Center will continue to be provided by the **Q8**

Changes to the **Q8** in Brooklyn will be explored as part of the Brooklyn Bus Network Redesign

### **Q52 SBS extension to Far Rockaway**

Edgemere extension to Beach 50 St to be implemented with OMNY-only stop

This trip is possible with a transfer to the **Q22** or the **A** train

### **Q78 Bell-Springfield Blvds**

New Draft Plan proposal withdrawn

Sections of Bell and Springfield Blvds will be served by the **Q13**, **Q31**, **Q27**, and **Q77**

### **Q103 extension through the Queens-Midtown Tunnel**

Community request

This trip is possible with a transfer to the **7** train



## NYC DOT Queens Bus Priority Corridors

The New York City Department of Transportation NYC DOT is working to improving transit service across Queens with bus priority treatments. Since the Proposed Final Plan, NYC DOT began outreach for Hillside Av and Grand Av/Grand St Bus Service Improvements and provided an update on Woodhaven Boulevard capital projects to project area community boards. Be on the lookout for opportunities to comment in your community and check out NYC DOT's Better Buses webpage for more information at [nyc.gov/BRT](http://nyc.gov/BRT).

## The Addendum Network

### Local network

The Proposed Final Plan Addendum includes the four route types detailed in the Proposed Final Plan: Local, Rush, Limited, and Select Bus Service (SBS). [To learn more, please check out the the Proposed Final Plan](#). Queens Bus Network Redesign is now proposing a total of 94 local bus routes. High-resolution versions of the system maps are available on the [project webpage](#).

### The Addendum adds four more new routes to the network:

**Q74 Limited** connecting Queens College and Queensborough Community College to Forest Hills

**Q80 Limited** providing more frequent service along the path of the existing **Q10 Limited**

**Q89 Rush** providing service along the path of the existing **Q85 Green Acres** branch

**Q90 Limited** connecting Flushing to LaGuardia Airport via Willets Point

### Some existing routes are restored:

**Q100 Limited** from Rikers Island to Long Island City with revised stops on 20 Av

**Q113 Limited** from Jamaica to Far Rockaway with revised stops along Guy R Brewer Blvd

The plan also withdraws some proposals, including the **Q62** and **Q105**, due to public feedback

The MTA will continue to work on the proposed **Q68** in the Brooklyn Bus Network Redesign

## Addendum Network continued

### Express network

There are minimal changes to the express bus network published in the Proposed Final Plan. The Addendum restores **QM12/QM42** service along Metropolitan Av and **QM68** service along Francis Lewis Blvd due to public feedback. The **QM11** Queens-bound routing was revised in response to operational challenges and public feedback.

For more details on Addendum changes to the bus network, check out the individual route profiles in the following section. To learn how the planning team incorporated public feedback by route, see Appendix A..

### Changes outside Queens

The only bus routing and stop changes in Brooklyn being implemented with this project are the **Q7** and **Q112** in East New York and along Flatbush Av on the **Q35**. All other changes to bus stops and routings on “Q” routes in Brooklyn will not be implemented with Queens Redesign. Changes to the “Q” routes in Brooklyn and “B” routes in Queens (except for the **B57** and **B62**) will be explored further in the Brooklyn Bus Network Redesign.

Manhattan changes to “Q” and “QM” routes will be implemented with Queens Redesign.

There are no changes to bus routings or stops in the Bronx.

Nassau County changes “Q” and “QM” routes will be implemented with Queens Redesign.





## Brooklyn:

**B24:** No changes at this time

**B32:** No changes at this time

**B57:** Stop changes in Queens

**B62:** Realignment and extension in Queens, frequency increase

**Q7:** Routing and stop changes in Queens and Brooklyn

**Q8:** Stop changes in Queens

**Q24:** Routing and stop changes in Queens

**Q35:** Routing and stop changes in Queens; stop changes in Brooklyn

**Q54:** Stop changes in Queens

**Q56:** Stop changes in Queens

**Q59:** Stop changes in Queens

**Q112:** Routing and stop changes in Queens and Brooklyn

## Manhattan:

**M60 SBS:** No changes

**Q32:** Stop changes in Manhattan; routing and stop changes in Queens

**Q60:** Routing and stop changes in Queens

**Q101:** Routing and stop changes in Queens and Manhattan

**Q102:** Routing and stop changes in Queens and Manhattan (Roosevelt Island)

All changes to “**QM**” express routes are being implemented in both Queens and Manhattan

## Bronx:

**Q44 SBS:** No changes

**Q50:** Stop changes in Queens

**Q100:** Routing and stop changes in Queens

## The Addendum network continued

### Nassau County:

**Q5:** Routing and stop changes in Queens and Nassau

**Q36:** Routing and stop changes in Queens; stop changes in Nassau

**Q46:** Routing and stop changes in Queens

**Q85:** Routing and stop changes in Queens and Nassau

**Q87:** Routing and stop changes in Queens and Nassau

**Q89:** Routing and stop changes in Queens and Nassau

**Q110:** Routing and stop changes in Queens and Nassau

**Q111:** Routing and stop changes in Queens

**Q113:** Routing and stop changes in Queens

**Q114:** Routing and stop changes in Queens; stop changes in Nassau

**QM6:** Stop changes in Queens

**QM36:** Stop changes in Queens

**QM64:** Routing and stop changes in Manhattan, Queens, and Nassau





## Next steps

### Town Hall

The project team will hold a Virtual Town Hall in 2025 to answer rider questions about the Proposed Final Plan Addendum. Check the project webpage for information about question submission and video streaming.

### Equity Analysis

The MTA will publish an equity analysis of the Proposed Final Plan Addendum detailing the distribution of benefits and burdens under this plan per the MTA's internal metrics.

### Title VI Service Change Analysis

Following the release of the Proposed Final Plan Addendum, the MTA will conduct a Title VI Service Change Analysis to ensure compliance with federal law.

### MTA Board Vote

The Queens Bus Network Redesign Team will present these proposals to the MTA Board for approval. The Board-approved package constitutes the Final Plan for Implementation.



## Implementation

The MTA will implement the Queens Bus Network Redesign in phases, split across two regular seasonal schedule changes. Details on the routes included in each phase will be made available in the coming months on the [project webpage](#).

Before implementation, the MTA will conduct a broad outreach campaign to educate riders about the changes to the bus system. The campaign will involve many of the same methods previously used to raise awareness of this plan, including pop-up events in addition to multilingual digital and print advertisements across the system. Alongside each phase of implementation, the MTA will have Customer Ambassadors at key bus stops across Queens to connect with and inform riders of the changes.

## Interborough Network and Brooklyn Bus Network Redesign

Bus stops and routings in Brooklyn will not change with the Queens Bus Network Redesign, except for the **Q7/Q112** in East New York and minor stop changes on the **Q35**. Some interborough routes will experience schedule changes in this project. Refer to specific route profiles for details on service frequencies and spans.

Most changes to bus stops and routings for “Q” routes in Brooklyn and “B” routes in Queens will be discussed in the Brooklyn Bus Network Redesign. Check the [project webpage](#) for the latest information.



# Route Profiles



# Q1

## Hillside Avenue

Service between Bellerose and Jamaica

### PROPOSED ROUTE SUMMARY

The Q1 will be extended west along Hillside Av, providing all-day frequent service between Jamaica and Bellerose. The existing Springfield Blvd branch will be eliminated and replaced with the Q36.

### What's changed since the Proposed Final Plan?



Some Q1 trips will only run between Hillside Av/Springfield Blvd and Jamaica

### EXISTING ROUTES

Q1

### PROPOSED CONNECTIONS



Q2, Q3, Q6, Q8, Q9, Q17, Q20, Q24, Q25, Q27, Q30, Q31, Q36, Q40, Q41, Q43, Q44-SBS, Q54, Q56, Q60, Q65, Q75, Q76, Q77, Q82, Q83, Q88, Q110, Q111, Q112, Q113, Q114, Q115

### AVERAGE STOP SPACING

Existing: 757 ft

Proposed: 1,453 ft

### PROPOSED FREQUENCIES\* AND HOURS OF OPERATION

Service Span		Overnight	Early Morning	AM Peak	Midday	PM Peak	Evening	Late Evening
		12 am - 4 am	4 am - 6 am	6 am - 9 am	9 am - 3 pm	3 pm - 7 pm	7 pm - 9 pm	9 pm - 12 am
<b>WEEKDAY</b>								
Existing	24 hours	48	24	9	15	10	11	18
Proposed	24 hours	40	15	8	10	8	10	16
<b>SATURDAY</b>								
Existing	24 hours	48	30	15	15	15	17	20
Proposed	24 hours	40	30	14	11	11	12	18
<b>SUNDAY</b>								
Existing	24 hours	48	40	20	20	18	20	23
Proposed	24 hours	40	24	16	15	15	15	23

\*Frequencies indicate how often the bus arrives on average in the peak direction in minutes.

no change  added service  reduced service

Existing and proposed Q1 frequencies reflect service levels on only the Hillside Av segment of the route.

# Q1

## Hillside Avenue

Service between Bellerose and Jamaica





# Q1 Hillside Avenue

## EASTBOUND to Bellerose

On Street/At Street		Proposal Note	Connections
1	Sutphin Blvd/Jamaica Av	Added at existing bus stop	<b>E</b> <b>J</b> <b>Z</b> , Q6, Q8, Q9, Q20, Q24, Q30, Q31, Q40, Q41, Q44-SBS, Q54, Q56, Q60, Q75
2	Sutphin Blvd/Hillside Av	Added at existing bus stop	<b>F</b> , Q40, Q44-SBS
3	Hillside Av/Parsons Blvd	Added at existing bus stop	<b>F</b> , Q24, Q25, Q43, Q65, Q83, Q110, Q112
4	Hillside Av/163 St	Added at existing bus stop	Q65, QM68
5	Hillside Av/168 Pl	Keep	<b>F</b> , Q2, Q3, Q30, Q31, Q43, Q75, Q76, Q77, QM68
6	Hillside Av/171 St	Keep	Q2, Q30, Q31, Q36, Q43, Q75, Q77, Q82, QM68
	Hillside Av/175 St	Removed to improve speed & reliability	
7	Hillside Av/179 St	Added at existing bus stop	<b>F</b> , Q3, Q17, Q36, Q43, Q76, Q77, Q82, QM68
	Hillside Av/180 St	Removed to improve speed & reliability	
	Hillside Av/182 Pl	Removed to improve speed & reliability	
8	Hillside Av/184 St	Keep	Q2, Q3, Q76, QM68
	Hillside Av/187 Pl	Removed to improve speed & reliability	
9	Hillside Av/189 St	Keep	Q2, Q3, Q17, Q76, Q77, Q82, QM68
	Hillside Av/191 St	Removed to improve speed & reliability	
10	Hillside Av/193 St	Keep	Q76
	Hillside Av/195 Pl	Removed to improve speed & reliability	
11	Hillside Av/199 St	Keep	Q76, QM68
	Hillside Av/202 St	Removed to improve speed & reliability	
12	Hillside Av/205 St	Keep	Q43, Q76, Q77, Q82, QM68
	Hillside Av/207 St	Removed to improve speed & reliability	
	Hillside Av/210 St	Removed to improve speed & reliability	
13	Hillside Av/212 St	Keep	
	Hillside Av/214 St	Removed to improve speed & reliability	
14	Hillside Av/215 Pl	Keep	
	Hillside Av/218 St	Removed to improve speed & reliability	
15	Hillside Av/Springfield Blvd	Keep	Q27, Q88
	Springfield Blvd/89 Av	Removed due to new routing	
	Springfield Blvd/90 Av	Removed due to new routing	
	Springfield Blvd/91 Av	Removed due to new routing	
	Springfield Blvd/92 Av	Removed due to new routing	
	Springfield Blvd/93 Av	Removed due to new routing	
	Springfield Blvd/94 Av	Removed due to new routing	

## EASTBOUND to Bellerose

On Street/At Street		Proposal Note	Connections
	Springfield Blvd/94 Dr	Removed due to new routing	
	Springfield Blvd/Jamaica Av	Removed due to new routing	
	Amboy Ln/Springfield Blvd	Removed due to new routing	
16	Braddock Av/89 Av	Keep	Q27, Q36, Q43, Q88, QM68
	Braddock Av/221 Pl	Removed to improve speed & reliability	
	Braddock Av/90 Av	Removed to improve speed & reliability	
17	Braddock Av/Winchester Blvd	Keep	
	Braddock Av/222 St	Removed to improve speed & reliability	
18	Braddock Av/224 St	Keep	
	Braddock Av/92 Av	Removed to improve speed & reliability	
	Braddock Av/92 Rd	Removed to improve speed & reliability	
19	Braddock Av/240 St	Keep	
	Braddock Av/242 St	Removed to improve speed & reliability	
20	Braddock Av/Cross Island Pkwy	Keep	Q36, Q110

## WESTBOUND to Jamaica

1	Braddock Av/Cross Island Pkwy	Keep	Q36, Q110
	Braddock Av/242 St	Removed to improve speed & reliability	
2	Braddock Av/240 St	Keep	
	Braddock Av/238 St	Removed to improve speed & reliability	
3	Braddock Av/Lyman St	Keep	
	Braddock Av/Ransom St	Removed to improve speed & reliability	
4	Braddock Av/Winchester Blvd	Keep	
	Braddock Av/Billings St	Removed to improve speed & reliability	
5	Braddock Av/221 Pl	Keep	Q43
	Amboy Ln/Springfield Blvd	Removed due to new routing	
	Springfield Blvd/Jamaica Av	Removed due to new routing	
	Springfield Blvd/94 Dr	Removed due to new routing	
	Springfield Blvd/94 Av	Removed due to new routing	
	Springfield Blvd/93 Av	Removed due to new routing	
	Springfield Blvd/92 Av	Removed due to new routing	
	Springfield Blvd/91 Av	Removed due to new routing	
	Springfield Blvd/90 Av	Removed due to new routing	
	Springfield Blvd/89 Av	Removed due to new routing	
6	Hillside Av/Springfield Blvd	Keep	Q27, Q88
	Hillside Av/218 St	Removed to improve speed & reliability	
7	Hillside Av/215 Pl	Keep	
	Hillside Av/214 St	Removed to improve speed & reliability	
8	Hillside Av/212 St	Keep	Q82, QM68
	Hillside Av/211 St	Removed to improve speed & reliability	
	Hillside Av/209 St	Removed to improve speed & reliability	

## WESTBOUND to Jamaica

On Street/At Street		Proposal Note	Connections
9	Hillside Av/Francis Lewis Blvd	Keep	Q43, Q76, QM68
	Hillside Av/202 St	Removed to improve speed & reliability	
10	Hillside Av/198 St	Keep	
11	Hillside Av/193 St	Keep	
	Hillside Av/191 St	Removed to improve speed & reliability	
12	Hillside Av/188 St	Keep	Q2, Q3, Q17, QM68
	Hillside Av/187 St	Removed to improve speed & reliability	
13	Hillside Av/Chelsea St	New stop location	Q77, Q82
	Hillside Av/Dalny Rd	Removed to improve speed & reliability	
	Hillside Av/Avon St	Removed to improve speed & reliability	
14	Hillside Av/179 Pl	Keep	F, Q17, Q36, Q43, Q76, Q77, Q82, QM68
	Hillside Av/Edgerton Blvd	Removed to improve speed & reliability	
15	Hillside Av/172 St	Keep	
16	Hillside Av/169 St	Keep	F, Q2, Q3, Q36, Q76, Q77, Q82
	165 St/165 St Terminal	Removed due to new routing	
17	Hillside Av/164 St	Added at existing bus stop	Q65, QM68
18	Hillside Av/Parsons Blvd	Added at existing bus stop	F, Q24, Q25, Q65, Q83, Q110, Q111, Q112, Q113, Q114, Q115
19	Sutphin Blvd/Hillside Av	Added at existing bus stop	F, Q40, Q44-SBS
20	Sutphin Blvd/Jamaica Av	Added at existing bus stop	E, J, Z, Q6, Q8, Q9, Q20, Q24, Q30, Q31, Q41, Q44-SBS, Q54, Q56, Q60, Q75

# Q2


## Hollis Avenue

Service between Belmont Park and Jamaica

### PROPOSED ROUTE SUMMARY

The Q2 will maintain its existing routing between Belmont Park and Jamaica. The route will have limited-stop Rush service along 188 St, 187 Pl, and Hillside Av. The Q3 will provide local service along 187 Pl and 188 St. The Q1, Q3, and Q76 will provide local service on Hillside Av.

### What's changed since the Proposed Final Plan?

-  Minor stop balancing

#### EXISTING ROUTES

Q2

#### PROPOSED CONNECTIONS

**F**

LIRR

Q1, Q3, Q6, Q8, Q9, Q17, Q27, Q30, Q31, Q36, Q41, Q43, Q54, Q56, Q75, Q76, Q77, Q82, Q110

#### AVERAGE STOP SPACING

Existing: 709 ft

Proposed: 899 ft

### PROPOSED FREQUENCIES\* AND HOURS OF OPERATION

		Service Span	Overnight	Early Morning	AM Peak	Midday	PM Peak	Evening	Late Evening
			12 am - 4 am	4 am - 6 am	6 am - 9 am	9 am - 3 pm	3 pm - 7 pm	7 pm - 9 pm	9 pm - 12 am
<b>WEEKDAY</b>									
Existing	24 hours	40	17	7	13	8	11	15	
Proposed	24 hours	40	17	7	12	9	11	15	
<b>SATURDAY</b>									
Existing	24 hours	40	30	18	13	12	13	15	
Proposed	24 hours	40	30	18	13	12	13	15	
<b>SUNDAY</b>									
Existing	24 hours	40	30	30	18	15	17	26	
Proposed	24 hours	40	30	30	18	15	17	26	

\*Frequencies indicate how often the bus arrives on average in the peak direction in minutes.

no change  added service  reduced service



# Q2 Hollis Avenue

## EASTBOUND to Belmont Park

On Street/At Street		Proposal Note	Connections
	165 St/Terminal	Removed due to new routing	
1	168 St/Terminal N	New stop location	Q6, Q8, Q9, Q17, Q30, Q31, Q41, Q75, Q110
	165 St/Hillside Av	Removed to provide nonstop "Rush" service	
2	Hillside Av/169 St	Keep	F, Q1, Q17, Q30, Q31, Q36, Q43, Q75, Q76, Q77, Q82
	Hillside Av/171 St	Removed to provide nonstop "Rush" service	
	Hillside Av/175 St	Removed to provide nonstop "Rush" service	
3	Hillside Av/179 St	Keep	F, Q3, Q17, Q36, Q43, Q76, Q77, Q82, QM68
	Hillside Av/182 Pl	Removed to provide nonstop "Rush" service	
	Hillside Av/184 St	Removed to provide nonstop "Rush" service	
4	Hillside Av/187 St	Keep	Q1, Q17, Q36, Q43, Q77, Q82
	187 Pl/90 Av	Removed to provide nonstop "Rush" service	
5	187 Pl/Jamaica Av	Keep	Q110
	Hollis Av/190 St	Removed to improve speed & reliability	
6	Hollis Av/191 St	Keep	LIRR, Q3
	Hollis Av/102 Av	Removed to improve speed & reliability	
7	Hollis Av/104 Av	Keep	
8	Hollis Av/109 Av	Keep	
9	Hollis Av/198 St	Keep	
10	Hollis Av/201 St	Keep	
11	Hollis Av/204 St	Keep	Q77
12	Hollis Av/Francis Lewis Blvd	Keep	Q77
	Hollis Av/208 St	Removed to improve speed & reliability	
13	Hollis Av/209 Pl	Keep	
14	Hollis Av/212 St	Keep	
	Hollis Av/214 St	Removed to improve speed & reliability	
15	Hollis Av/216 St	Keep	
16	Hollis Av/217 Pl	Keep	
17	Springfield Blvd/104 Av	Keep	Q27, Q82
	Hempstead Av/Springfield Blvd	Removed to improve speed & reliability	
	Hempstead Av/220 St	Removed to improve speed & reliability	
18	Hempstead Av/221 St	New stop location	

## EASTBOUND to Belmont Park

On Street/At Street		Proposal Note	Connections
	Hempstead Av/223 St	Removed to improve speed & reliability	
19	Hempstead Av/225 St	Keep	
20	Belmont Park Racetrack/UBS Arena	Keep	

## WESTBOUND to Jamaica

1	Belmont Park Racetrack/UBS Arena	Keep	Q2
2	Hempstead Av/225 St	Keep	
	Hempstead Av/224 St	Removed to improve speed & reliability	
3	Hempstead Av/221 St	Keep	Q27
4	Springfield Blvd/Hempstead Av	Keep	Q82
	Springfield Blvd/Hollis Av	Removed to improve speed & reliability	
5	Hollis Av/217 Ln	Keep	Q27
	Hollis Av/217 St	Removed to improve speed & reliability	
6	Hollis Av/215 St	Keep	
7	Hollis Av/212 Pl	Keep	
8	Hollis Av/211 St	Keep	
9	Hollis Av/207 St	Keep	Q77
10	Hollis Av/Francis Lewis Blvd	Keep	Q77
11	Hollis Av/205 St	Keep	Q77
	Hollis Av/203 St	Removed to improve speed & reliability	
12	Hollis Av/201 St	Keep	
	Hollis Av/199 St	Removed to improve speed & reliability	
13	Hollis Av/197 St	Keep	
14	Hollis Av/195 St	Keep	
15	Hollis Av/104 Av	Keep	
	Hollis Av/100 Av	Removed to improve speed & reliability	
16	Hollis Av/99 Av	Keep	LIRR, Q3
	Woodhull Av/190 St	Removed to improve speed & reliability	
17	Woodhull Av/Jamaica Av	Keep	Q110
	188 St/90 Av	Removed to provide nonstop "Rush" service	
	188 St/89 Av	Removed to provide nonstop "Rush" service	
	Hillside Av/187 St	Removed to provide nonstop "Rush" service	
18	Hillside Av/Chelsea St	New stop location	Q77, Q82
	Hillside Av/Dalny Rd	Removed to provide nonstop "Rush" service	
	Hillside Av/Avon St	Removed to provide nonstop "Rush" service	
19	Hillside Av/179 Pl	Keep	F, Q17, Q36, Q43, Q76, Q77, Q82, QM68

## WESTBOUND to Jamaica

On Street/At Street		Proposal Note	Connections
	Hillside Av/Edgerton Blvd	Removed to provide nonstop "Rush" service	
	Hillside Av/172 St	Removed to provide nonstop "Rush" service	
	Hillside Av/168 Pl	Removed to provide nonstop "Rush" service	
	165 St/Terminal	Removed due to new routing	
20	169 St/Hillside Av	Added at existing bus stop	F, Q1, Q17, Q30, Q31, Q43, Q75
21	169 St/Terminal N	New stop location	Q6, Q8, Q9, Q17, Q30, Q31, Q41, Q54, Q56, Q75, Q110



# Q3



## Farmers Boulevard

Service between Jamaica and JFK Airport

### PROPOSED ROUTE SUMMARY

The Q3 will maintain its existing routing between Jamaica and JFK Airport.

### What's changed since the Proposed Final Plan?

-  Stop changes at JFK Airport to account for Port Authority redevelopment project; minor stop balancing
-  Routing at JFK Airport subject to change with Port Authority redevelopment project

### EXISTING ROUTES

Q3

### PROPOSED CONNECTIONS

**F**

LIRR

AirTrain JFK

B15, Q1, Q2, Q4, Q5, Q6, Q7, Q8, Q9, Q10, Q17, Q30, Q31, Q36, Q41, Q43, Q51, Q54, Q56, Q75, Q76, Q77, Q80, Q82, Q83, Q84, Q85, Q86, Q87, Q89, Q110, Q111, Q113, Q114, Q115

### AVERAGE STOP SPACING

Existing: 739 ft

Proposed: 1,119 ft

### PROPOSED FREQUENCIES\* AND HOURS OF OPERATION

		Service Span	Overnight	Early Morning	AM Peak	Midday	PM Peak	Evening	Late Evening
			12 am - 4 am	4 am - 6 am	6 am - 9 am	9 am - 3 pm	3 pm - 7 pm	7 pm - 9 pm	9 pm - 12 am
<b>WEEKDAY</b>									
Existing	24 hours		27	13	9	12	9	13	18
Proposed	24 hours		22	12	8	9	9	10	16
<b>SATURDAY</b>									
Existing	24 hours		24	17	15	13	15	15	18
Proposed	24 hours		22	15	14	13	14	13	15
<b>SUNDAY</b>									
Existing	24 hours		24	15	18	15	18	17	18
Proposed	24 hours		24	13	15	14	14	15	14

\*Frequencies indicate how often the bus arrives on average in the peak direction in minutes.

no change  added service  reduced service

# Q3

## Farmers Boulevard

Service between Jamaica and JFK Airport



Service at JFK Airport subject to change with Port Authority redevelopment

- Existing Service
- Added Service
- Discontinued Service
- Subway
- Accessible Stations
- Future Accessible Stations
- LIRR

# Q3 Farmers Boulevard

## NORTHBOUND to Jamaica

On Street/At Street		Proposal Note	Connections
1	Lefferts Blvd/AirTrain Station	Keep	AirTrain JFK, B15, Q10, Q80
2	130 Pl/Bergen Rd	Keep	Q10
3	130 Pl/West Hangar Rd	Keep	
4	130 Pl/East Hangar Rd	Keep	
5	Van Wyck Expwy/Building 14	Keep	
6	Van Wyck Expwy/Building 23	Keep	
7	Van Wyck Expwy/Building 90	Keep	
8	150 Av/148 St	Keep	Q7
9	North Boundary Rd/150 Av	Keep	
10	North Boundary Rd/Federal Express	Keep	
11	North Boundary Rd/North Hangar Rd	Keep	
12	Farmers Blvd/Rockaway Blvd	Keep	Q6
13	Farmers Blvd/147 Av	Keep	
	Farmers Blvd/176 St	Removed to improve speed & reliability	
14	Farmers Blvd/145 Dr	Keep	Q111, Q113, Q114
	Farmers Blvd/145 Rd	Removed to improve speed & reliability	
15	Farmers Blvd/144 Av	Keep	
	Farmers Blvd/142 Av	Removed to improve speed & reliability	
16	Farmers Blvd/140 Av	Keep	Q85, Q89
	Farmers Blvd/182 St	Removed to improve speed & reliability	
17	Farmers Blvd/Westgate St	Keep	LIRR, Q85, Q89, QM21
18	Farmers Blvd/134 Av	Keep	QM65
	Farmers Blvd/Bennett Ct	Removed to improve speed & reliability	
19	Farmers Blvd/Merrick Blvd	Keep	Q5, Q86, Q87, QM63, QM65
20	Farmers Blvd/122 Av	Keep	
	Farmers Blvd/121 Av	Removed to improve speed & reliability	
21	Farmers Blvd/120 Av	Keep	Q84
22	Farmers Blvd/119 Av	Keep	
	Farmers Blvd/118 Av	Removed to improve speed & reliability	
23	Farmers Blvd/Linden Blvd	Keep	Q4, Q51
	Farmers Blvd/116 Av	Removed to improve speed & reliability	
24	Farmers Blvd/115 Rd	Keep	
	Farmers Blvd/114 Dr	Removed to improve speed & reliability	
25	Farmers Blvd/113 Rd	Keep	
	Farmers Blvd/112 Av	Removed to improve speed & reliability	
26	Farmers Blvd/111 Av	Keep	QM64
27	Farmers Blvd/109 Rd	Keep	Q83, QM64
28	Farmers Blvd/105 Av	Keep	Q83, QM64

## NORTHBOUND to Jamaica

On Street/At Street		Proposal Note	Connections
	Farmers Blvd/103 Av	Removed to improve speed & reliability	
29	Farmers Blvd/Hollis Av	Keep	LIRR, Q2
	Woodhull Av/190 St	Removed to improve speed & reliability	
30	Woodhull Av/Jamaica Av	Keep	Q110
31	188 St/90 Av	Keep	
	188 St/89 Av	Removed to improve speed & reliability	
	Hillside Av/187 St	Removed to improve speed & reliability	
32	Hillside Av/Chelsea St	New stop location	Q77, Q82
	Hillside Av/Dalny Rd	Removed to improve speed & reliability	
33	Hillside Av/Avon St	Keep	Q36, Q43, Q82, QM68
34	Hillside Av/179 Pl	Keep	F, Q17, Q36, Q43, Q76, Q77, Q82, QM68
35	Hillside Av/Edgerton Blvd	Keep	F, Q1, Q2, Q17, Q43, Q77
36	Hillside Av/172 St	Keep	
37	169 St/Hillside Av	Added at existing bus stop	F, Q1, Q17, Q30, Q31, Q43, Q75
38	169 St/Terminal N	New stop location	Q6, Q8, Q9, Q17, Q30, Q31, Q41, Q54, Q56, Q75, Q110
	Hillside Av/168 Pl	Removed due to new routing	
	165 St/165 St Terminal	Removed due to new routing	

## SOUTHBOUND to JFK Airport

1	168 St/Terminal N	New stop location	Q6, Q8, Q9, Q17, Q30, Q31, Q41, Q75, Q110
	165 St/Terminal	Removed due to new routing	
	165 St/Hillside Av	Removed due to new routing	
2	Hillside Av/169 St	Keep	F, Q1, Q17, Q30, Q31, Q36, Q43, Q75, Q76, Q77, Q82
3	Hillside Av/171 St	Keep	Q2, Q30, Q31, Q36, Q43, Q75, Q77, Q82, QM68
4	Hillside Av/175 St	Keep	Q17, Q77
5	Hillside Av/179 St	Keep	F, Q1, Q2, Q17, Q36, Q43, Q77, Q82, QM68
6	Hillside Av/182 Pl	Keep	Q1, Q17, Q36, Q82
	Hillside Av/184 St	Removed to improve speed & reliability	
7	Hillside Av/187 St	Added at existing bus stop	Q1, Q17, Q36, Q43, Q77, Q82
	Hillside Av/187 Pl	Removed to improve speed & reliability	
8	187 Pl/90 Av	Keep	
9	187 Pl/Jamaica Av	Keep	Q110
10	Hollis Av/190 St	Keep	LIRR, Q2, Q110
	Farmers Blvd/Henderson Av	Removed to improve speed & reliability	
11	Farmers Blvd/104 Av	Keep	

## SOUTHBOUND to JFK Airport

On Street/At Street		Proposal Note	Connections
	Farmers Blvd/Ludlum Av	Removed to improve speed & reliability	
12	Farmers Blvd/Liberty Av	Keep	Q83, QM64
13	Farmers Blvd/Jordan Av	Keep	QM64
	Farmers Blvd/Keeseville Av	Removed to improve speed & reliability	
14	Farmers Blvd/113 Av	Keep	
	Farmers Blvd/114 Rd	Removed to improve speed & reliability	
15	Farmers Blvd/Quencer Rd	Keep	
	Farmers Blvd/Turin Dr	Removed to improve speed & reliability	
16	Farmers Blvd/Linden Blvd	Keep	Q4, Q51, QM64
17	Farmers Blvd/118 Rd	Keep	
18	Farmers Blvd/120 Av	Keep	Q84
	Farmers Blvd/121 Av	Removed to improve speed & reliability	
19	Farmers Blvd/Nellis St	Keep	
	Farmers Blvd/Mars Pl	Removed to improve speed & reliability	
	Farmers Blvd/Merrick Blvd	Removed to improve speed & reliability	
20	Farmers Blvd/131 Av	Keep	Q5, Q86, Q87, QM63
	Farmers Blvd/132 Av	Removed to improve speed & reliability	
21	Farmers Blvd/133 Rd	Keep	LIRR, QM65
22	Farmers Blvd/Westgate St	Keep	LIRR, Q85, Q89, QM21
	Farmers Blvd/138 Av	Removed to improve speed & reliability	
23	Farmers Blvd/140 Av	Keep	Q85, Q89
	Farmers Blvd/142 Av	Removed to improve speed & reliability	
24	Farmers Blvd/143 Rd	Keep	
	Farmers Blvd/144 Rd	Removed to improve speed & reliability	
	Farmers Blvd/145 Rd	Removed to improve speed & reliability	
25	Farmers Blvd/177 Pl	Keep	Q111, Q113, Q114, Q115
	Farmers Blvd/177 St	Removed to improve speed & reliability	
26	Farmers Blvd/175 St	Keep	
27	Farmers Blvd/Rockaway Blvd	Keep	Q6
28	North Bounadry Rd/Farmers Blvd	Keep	Q6, Q77
29	North Boundary Rd/North Hangar Rd	Keep	
30	North Boundary Rd/Federal Express	Keep	
31	North Boundary Rd/150 Av	Keep	
32	148 St/150 Av	Keep	
33	148 St/Center Cargo Rd	Keep	
34	148 St/South Cargo Rd	Keep	
35	JFK Airport/Terminal 8	Keep	AirTrain JFK
36	Van Wyck Expwy/Building 23	Keep	
37	Van Wyck Expwy/Building 21	Keep	
38	Van Wyck Expwy/Building 120	Keep	

# SOUTHBOUND to JFK Airport

On Street/At Street		Proposal Note	Connections
39	Van Wyck Expwy/Cargo Service Rd	Keep	
40	130 Pl/Bergen Rd	Keep	
41	Lefferts Blvd/AirTrain Station	Keep	AirTrain JFK, B15, Q10, Q80



# Q4

## Cambria Heights – Jamaica

### PROPOSED ROUTE SUMMARY

The Q4 will maintain its existing routing between Cambria Heights and Jamaica. The route will have limited-stop Rush service along Merrick Blvd, where the Q5 will serve local stops.

### What’s changed since the Proposed Final Plan?

-  Minor stop changes in response to public feedback
-  Reverted to existing routing approaching Jamaica

#### EXISTING ROUTES

Q4

#### PROPOSED CONNECTIONS

**E J Z**

LIRR

Q3, Q5, Q6, Q8, Q9, Q17, Q20, Q24, Q25, Q27, Q30, Q31, Q41, Q42, Q44-SBS, Q51, Q54, Q56, Q65, Q75, Q77, Q83, Q84, Q85, Q86, Q87, Q89, Q110, Q111, Q112, Q113, Q114, Q115

#### AVERAGE STOP SPACING

Existing: 743 ft

Proposed: 970 ft

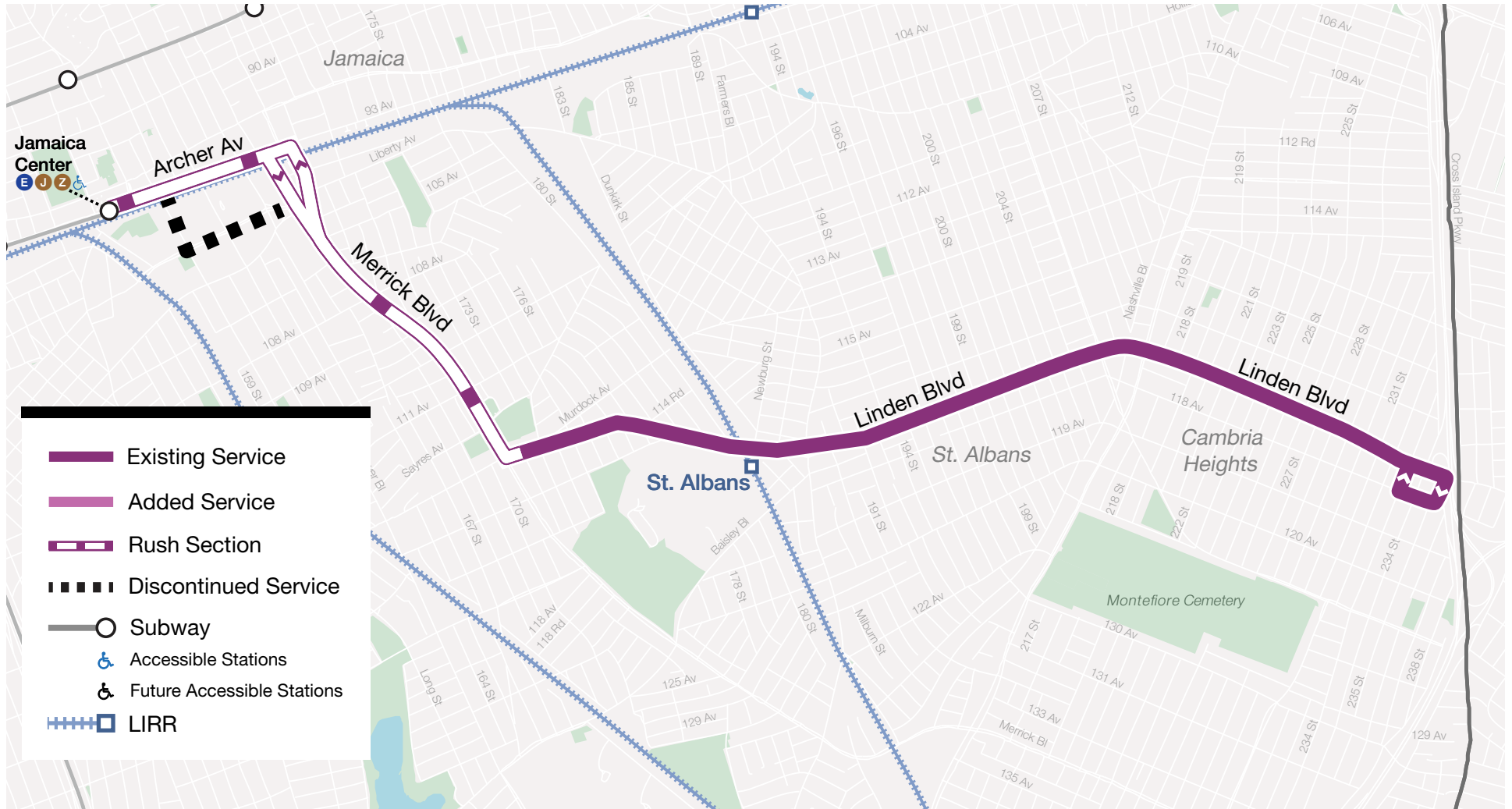
### PROPOSED FREQUENCIES\* AND HOURS OF OPERATION

		Service Span	Overnight	Early Morning	AM Peak	Midday	PM Peak	Evening	Late Evening
			12 am - 4 am	4 am - 6 am	6 am - 9 am	9 am - 3 pm	3 pm - 7 pm	7 pm - 9 pm	9 pm - 12 am
<b>WEEKDAY</b>									
Existing	24 hours		24	10	4	9	5	6	11
Proposed	24 hours		22	10	5	10	6	7	15
<b>SATURDAY</b>									
Existing	24 hours		24	24	14	12	11	13	16
Proposed	24 hours		27	24	15	12	12	15	20
<b>SUNDAY</b>									
Existing	24 hours		22	20	18	14	13	15	16
Proposed	24 hours		30	24	18	14	15	15	20

\*Frequencies indicate how often the bus arrives on average in the peak direction in minutes.

no change  added service  reduced service

# Q4 Cambria Heights – Jamaica





# Q4 Cambria Heights – Jamaica

## EASTBOUND to Cambria Heights

On Street/At Street		Proposal Note	Connections
1	Jamaica Center/Bay C	Keep	<b>E J Z</b> , Q5, Q6, Q8, Q9, Q20, Q24, Q25, Q30, Q31, Q42, Q44-SBS, Q65, Q75, Q83, Q84, Q85, Q86, Q87, Q89, Q111, Q112, Q113, Q114, Q115
2	Archer Av/165 St	Keep	Q5, Q6, Q8, Q20, Q30, Q31, Q41, Q42, Q44-SBS, Q54, Q56, Q75, Q83, Q110
	Merrick Blvd/Liberty Av	Removed due to new routing	
	Merrick Blvd/104 Av	Removed to provide nonstop “Rush” service	
	Merrick Blvd/107 Av	Removed to provide nonstop “Rush” service	
	Merrick Blvd/108 Av	Removed to provide nonstop “Rush” service	
3	Merrick Blvd/169 Pl	Keep	
	Merrick Blvd/109 Av	Removed to provide nonstop “Rush” service	
	Merrick Blvd/110 Av	Removed to provide nonstop “Rush” service	
4	Merrick Blvd/111 Av	Keep	
5	Linden Blvd/172 St	Keep	Q5, Q84, Q85, Q86, Q87, Q89, QM63
	Linden Blvd/174 St	Removed to improve speed & reliability	
6	Linden Blvd/175 Pl	Keep	
	Linden Blvd/177 St	Removed to improve speed & reliability	
	Linden Blvd/178 St	Removed to improve speed & reliability	
7	Linden Blvd/179 St	Keep	
8	Linden Blvd/Newburg St	Keep	LIRR
	Linden Blvd/Everitt Pl	Removed to improve speed & reliability	
9	Linden Blvd/Farmers Blvd	Keep	Q3
	Linden Blvd/190 St	Removed to improve speed & reliability	
10	Linden Blvd/192 St	Keep	
	Linden Blvd/195 St	Removed to improve speed & reliability	
11	Linden Blvd/197 St	Keep	
	Linden Blvd/199 St	Removed to improve speed & reliability	
12	Linden Blvd/201 St	Keep	
	Linden Blvd/202 St	Removed to improve speed & reliability	
13	Linden Blvd/204 St	Keep	Q51, Q77, QM64
14	Linden Blvd/Francis Lewis Blvd	Keep	Q27, Q77

## EASTBOUND to Cambria Heights

On Street/At Street		Proposal Note	Connections
15	Linden Blvd/Springfield Blvd	Keep	Q27, Q51, QM64
16	Linden Blvd/219 St	Keep	QM64
17	Linden Blvd/222 St	Keep	
18	Linden Blvd/225 St	Keep	QM64
19	Linden Blvd/228 St	Keep	
20	Linden Blvd/230 St	Keep	QM64
	Linden Blvd/232 St	Removed to improve speed & reliability	
21	Linden Blvd/235 St	Keep	

## WESTBOUND to Jamaica

1	235 St/Linden Blvd	Keep	QM64
2	Linden Blvd/231 St	Keep	QM64
3	Linden Blvd/228 St	Keep	
4	Linden Blvd/225 St	Keep	QM64
5	Linden Blvd/222 St	Keep	
6	Linden Blvd/219 St	Keep	Q27
7	Linden Blvd/217 St	Keep	Q27, Q51, QM64
	Linden Blvd/Nashville Blvd	Removed to improve speed & reliability	
8	Linden Blvd/Francis Lewis Blvd	Keep	Q77
9	Linden Blvd/204 St	Keep	Q51, QM64
10	Linden Blvd/201 St	Keep	
	Linden Blvd/199 St	Removed to improve speed & reliability	
11	Linden Blvd/197 St	Keep	
	Linden Blvd/195 St	Removed to improve speed & reliability	
12	Linden Blvd/193 St	Keep	
	Linden Blvd/191 St	Removed to improve speed & reliability	
13	Linden Blvd/Farmers Blvd	Keep	Q3, QM64
14	Linden Blvd/Newburg St	Keep	LIRR
15	Linden Blvd/179 St	Keep	
	Linden Blvd/178 St	Removed to improve speed & reliability	
16	Linden Blvd/176 St	Keep	
	Linden Blvd/Murdock Av	Removed to improve speed & reliability	
17	Linden Blvd/172 St	Keep	Q5, Q84, Q85, Q86, Q87, Q89, QM63
18	Merrick Blvd/111 Av	Keep	
	Merrick Blvd/110 Av	Removed to provide nonstop "Rush" service	
	Merrick Blvd/109 Av	Removed to provide nonstop "Rush" service	
19	Merrick Blvd/108 Av	Keep	

## WESTBOUND to Jamaica

On Street/At Street		Proposal Note	Connections
	Merrick Blvd/107 Av	Removed to provide nonstop "Rush" service	
	Merrick Blvd/105 Av	Removed to provide nonstop "Rush" service	
	Merrick Blvd/Liberty Av	Removed to provide nonstop "Rush" service	
	168 St/Douglas Av	Removed to provide nonstop "Rush" service	
	Liberty Av/Merrick Blvd	Removed due to new routing	
20	Archer Av/165 St	Added at existing bus stop	Q6, Q8, Q17, Q20, Q30, Q31, Q41, Q42, Q44-SBS, Q54, Q56, Q75, Q83, Q110, Q112, Q115
21	Archer Av/Parsons Blvd	Keep	<b>E</b> <b>J</b> <b>Z</b> , Q6, Q8, Q9, Q20, Q24, Q30, Q31, Q41, Q42, Q44-SBS, Q75, Q83, Q84, Q85, Q89, Q110, Q111, Q112, Q113, Q114, Q115

# Q5



## Merrick Boulevard

Service between Jamaica and Laurelton

### PROPOSED ROUTE SUMMARY

The Q5 will provide all-day frequent service along Merrick Blvd between Jamaica and Laurelton. The route will no longer serve Green Acres Mall or Rosedale on weekdays. Weekday service to Green Acres Mall will be provided by the new Q87 and service to Rosedale will be provided by the new Q86. On weekends, the Q5 will follow existing service patterns, terminating at Green Acres Mall during the day and in Rosedale overnight.

### What's changed since the Proposed Final Plan?

-  Minor stop changes in response to public feedback
-  Weekend service patterns adjusted to meet travel needs

### EXISTING ROUTES

Q5

### PROPOSED CONNECTIONS

**E J Z**

LIRR

Q3, Q4, Q6, Q8, Q9, Q17, Q20, Q24, Q25, Q30, Q31, Q41, Q42, Q44-SBS, Q51, Q54, Q56, Q65, Q75, Q77, Q83, Q84, Q85, Q86, Q87, Q89, Q110, Q111, Q112, Q113, Q114, Q115

### AVERAGE STOP SPACING

Existing: 817 ft

Proposed: 1,153 ft

### PROPOSED FREQUENCIES\* AND HOURS OF OPERATION

		Service Span	Overnight	Early Morning	AM Peak	Midday	PM Peak	Evening	Late Evening
			12 am - 4 am	4 am - 6 am	6 am - 9 am	9 am - 3 pm	3 pm - 7 pm	7 pm - 9 pm	9 pm - 12 am
<b>WEEKDAY</b>									
Existing	24 hours		30	10	7	14	8	7	11
Proposed	24 hours		48	13	6	10	6	9	16
<b>SATURDAY</b>									
Existing	24 hours		24	30	13	10	8	10	13
Proposed	24 hours		27	24	12	8	8	11	15
<b>SUNDAY</b>									
Existing	24 hours		30	30	18	14	10	12	14
Proposed	24 hours		27	30	14	10	9	13	18

\*Frequencies indicate how often the bus arrives on average in the peak direction in minutes.

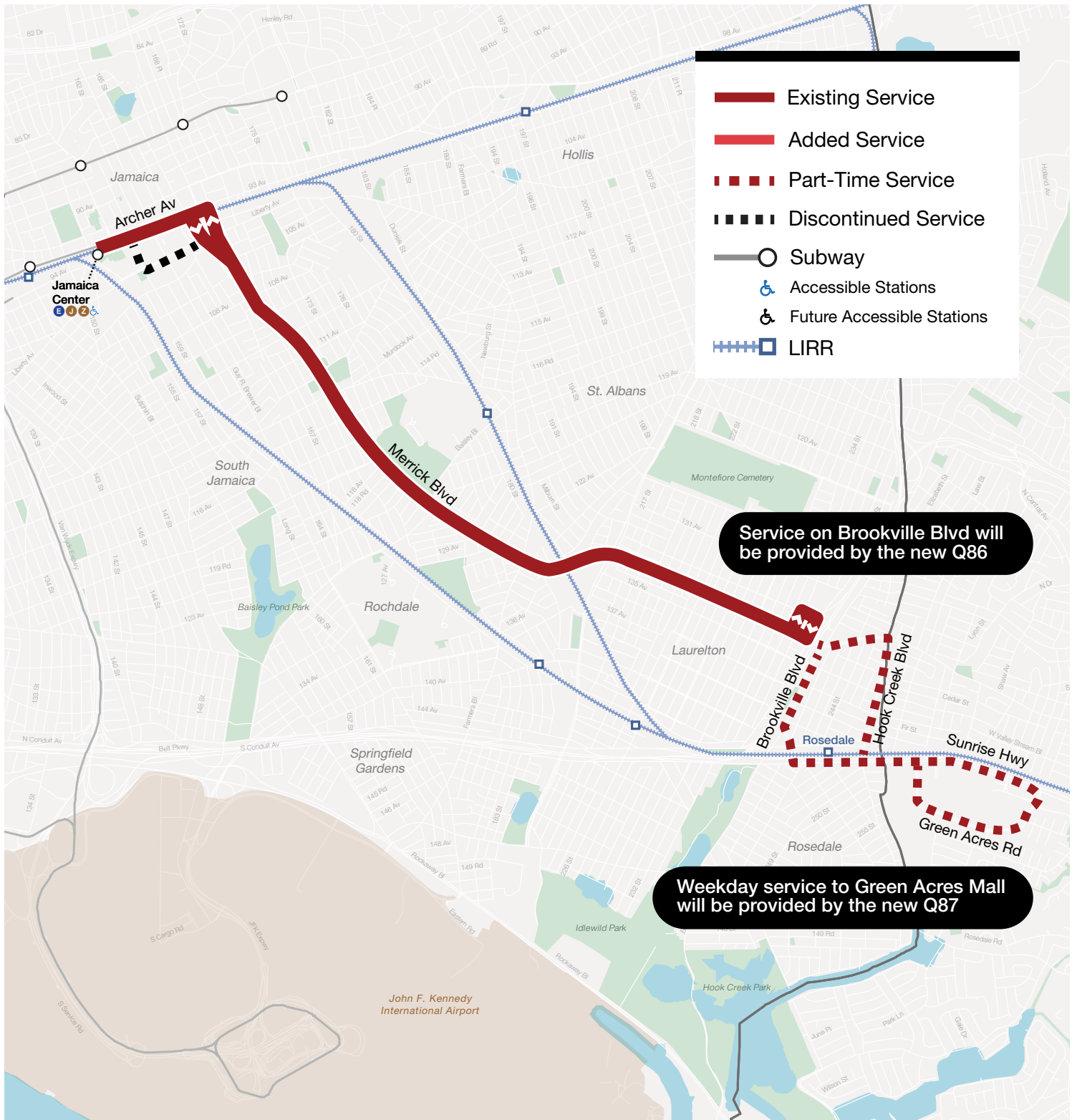
no change  added service  reduced service

Existing Q5 weekday frequencies reflect Q5 trips terminating in Laurelton and Rosedale.  
Existing Q5 weekend frequencies reflect Q5 trips terminating in Rosedale and at Green Acres Mall.

# Q5

## Merrick Boulevard

Service between Jamaica and Laurelton



# Q5 Merrick Boulevard

## EASTBOUND to Laurelton

On Street/At Street		Proposal Note	Connections
1	Jamaica Center/Bay A	Keep	E J Z, Q4, Q6, Q8, Q9, Q20, Q24, Q25, Q30, Q31, Q42, Q44-SBS, Q65, Q75, Q83, Q84, Q85, Q89, Q111, Q112, Q113, Q114, Q115
2	Archer Av/Merrick Blvd	Keep	Q4, Q6, Q8, Q20, Q30, Q31, Q41, Q42, Q44-SBS, Q54, Q56, Q75, Q83, Q84, Q85, Q86, Q87, Q89, Q110
3	Merrick Blvd/104 Av	Keep	Q42, Q83, QM64
4	Merrick Blvd/107 Av	Keep	Q4, Q84, Q85, Q86, Q87, Q89
	Merrick Blvd/108 Av	Removed to improve speed & reliability	
5	Merrick Blvd/169 Pl	Keep	
	Merrick Blvd/109 Av	Removed to improve speed & reliability	
6	Merrick Blvd/109 Rd	New stop location	
	Merrick Blvd/110 Av	Removed to improve speed & reliability	
7	Merrick Blvd/111 Av	Keep	
8	Merrick Blvd/Linden Blvd	Keep	Q4, Q51
	Merrick Blvd/115 Av	Removed to improve speed & reliability	
9	Merrick Blvd/116 Av	Keep	Q84, Q85, Q86, Q87, Q89
	Merrick Blvd/Foch Blvd	Removed to improve speed & reliability	
10	Merrick Blvd/119 Av	Keep	Q84, Q85, Q86, Q87, Q89
11	Merrick Blvd/Baisley Blvd	Keep	Q84
	Merrick Blvd/125 Av	Removed to improve speed & reliability	
12	Merrick Blvd/127 Av	Keep	
13	Merrick Blvd/130 Rd	Keep	Q3, QM65
	Merrick Blvd/Belknap St	Removed to improve speed & reliability	
14	Merrick Blvd/Montauk St	Keep	Q77
	Merrick Blvd/Pineville Ln	Removed to improve speed & reliability	
15	Merrick Blvd/Springfield Blvd	Keep	Q77
16	Merrick Blvd/218 St	Keep	Q77, QM63, QM65
	Merrick Blvd/220 St	Removed to improve speed & reliability	
17	Merrick Blvd/221 St	New stop location	QM63, QM65
	Merrick Blvd/222 St	Removed to improve speed & reliability	
18	Merrick Blvd/224 St	Keep	
	Merrick Blvd/226 St	Removed to improve speed & reliability	
19	Merrick Blvd/228 St	Keep	
	Merrick Blvd/230 St	Removed to improve speed & reliability	
	Merrick Blvd/231 St	Removed to improve speed & reliability	

## EASTBOUND to Laurelton

On Street/At Street		Proposal Note	Connections
	Merrick Blvd/233 St	Stop only served on the weekend	
20	233 St/Merrick Blvd	New stop location	Q86, Q87, QM63, QM65
21	Laurelton Pkwy/Merrick Blvd	New stop location	Q86, Q87, QM63, QM65
	Merrick Blvd/Laurelton Pkwy	Removed due to new routing	
	Merrick Blvd/241 St	Removed due to new routing	
	Merrick Blvd/243 St	Stop only served on the weekend	
	Merrick Blvd/Hook Creek Blvd	Stop only served on the weekend	
	Hook Creek Blvd/133 Dr	Stop only served on the weekend	QM63
	Hook Creek Blvd/135 Av	Removed due to new routing	
	Hook Creek Blvd/136 Av	Stop only served on the weekend	
	S Conduit Av/Hook Creek Blvd	Stop only served on the weekend	QM63
	Sunrise Hwy/Hook Creek Blvd	Removed due to new routing	
	Sunrise Hwy/Sunrise Cinemas	Removed due to new routing	
	Sunrise Hwy/Caldor	Removed due to new routing	
	Sunrise Hwy/South Terrace Pl	Removed due to new routing	
	Green Acres Rd/Sidney Pl	Stop only served on the weekend	
	Green Acres Rd/Mayfield Ln	Stop only served on the weekend	
	Green Acres Rd/Green Acres Mall	Stop only served on the weekend	
	Francis Lewis Blvd/Sunrise Hwy	Removed due to new routing	
	Sunrise Hwy/Francis Lewis Blvd	Removed due to new routing	

## WESTBOUND to Jamaica

	West Circle Dr/Parking Structure	Stop only served on the weekend	
	Green Acres Rd/Sunrise Hwy	Stop only served on the weekend	
	Hook Creek Blvd/N Conduit Av	Stop only served on the weekend	Q89
	Francis Lewis Blvd/Sunrise Hwy	Stop only served on the weekend	LIRR, Q85, Q89
	Francis Lewis Blvd/Brookville Blvd	Stop only served on the weekend	LIRR, Q85, Q89
	Brookville Blvd/137 Av	Stop only served on the weekend	
	Brookville Blvd/136 Av	Removed to improve speed & reliability	
	Brookville Blvd/135 Av	Stop only served on the weekend	
	Brookville Blvd/Merrick Blvd	Removed due to new routing	
	Hook Creek Blvd/136 Av	Removed due to new routing	
	Hook Creek Blvd/134 Rd	Removed due to new routing	
	Merrick Blvd/Hook Creek Blvd	Removed due to new routing	
	Merrick Blvd/242 St	Removed due to new routing	
	Merrick Blvd/Laurelton Pkwy	Removed due to new routing	
1	Laurelton Pkwy/Merrick Blvd	New stop location	Q86, Q87, QM63, QM65
2	Merrick Blvd/233 St	Keep	
3	Merrick Blvd/231 St	Keep	QM63, QM65
	Merrick Blvd/230 St	Removed to improve speed & reliability	
4	Merrick Blvd/228 St	Keep	

## WESTBOUND to Jamaica

On Street/At Street		Proposal Note	Connections
	Merrick Blvd/226 St	Removed to improve speed & reliability	
5	Merrick Blvd/224 St	Keep	
	Merrick Blvd/222 St	Removed to improve speed & reliability	
6	Merrick Blvd/220 St	Keep	
	Merrick Blvd/218 St	Removed to improve speed & reliability	
7	Merrick Blvd/Springfield Blvd	Keep	Q77, QM63, QM65
	Merrick Blvd/Ridgedale Av	Removed to improve speed & reliability	
	Merrick Blvd/Pineville Ln	Removed to improve speed & reliability	
8	Merrick Blvd/Montauk St	Keep	
	Merrick Blvd/Belknap St	Removed to improve speed & reliability	
9	Merrick Blvd/Farmers Blvd	Keep	Q3, QM65
10	Merrick Blvd/Selover Rd	Keep	
	Merrick Blvd/Ursina Rd	Removed to improve speed & reliability	
11	Merrick Blvd/Baisley Blvd	Keep	
12	Merrick Blvd/Victoria Rd	Keep	Q84, Q85, Q86, Q87, Q89
13	Merrick Blvd/Foch Blvd	Keep	
14	Merrick Blvd/116 Av	Keep	Q84, Q85, Q86, Q87, Q89
	Merrick Blvd/115 Av	Removed to improve speed & reliability	
15	Merrick Blvd/Linden Blvd	Keep	Q4, Q51, QM63
16	Merrick Blvd/111 Av	Keep	
	Merrick Blvd/110 Av	Removed to improve speed & reliability	
17	Merrick Blvd/109 Av	Keep	Q4, Q84, Q85, Q86, Q87, Q89
18	Merrick Blvd/108 Av	Keep	
19	Merrick Blvd/107 Av	Keep	Q4, Q84, Q85, Q86, Q87, Q89
	Merrick Blvd/105 Av	Removed to improve speed & reliability	
20	Merrick Blvd/Liberty Av	Keep	Q42, Q83, QM64
	Liberty Av/Merrick Blvd	Removed to improve speed & reliability	
	168 St/Douglas Av	Removed to improve speed & reliability	
21	Archer Av/165 St	Keep	Q6, Q8, Q17, Q20, Q30, Q31, Q41, Q42, Q44-SBS, Q54, Q56, Q75, Q83, Q110, Q112, Q115
22	Archer Av/Parsons Blvd	Keep	<b>E J Z</b> , Q6, Q8, Q9, Q20, Q24, Q30, Q31, Q41, Q42, Q44-SBS, Q75, Q83, Q84, Q85, Q89, Q110, Q111, Q112, Q113, Q114, Q115



# Q6

## Sutphin Boulevard

Service between Jamaica and JFK Cargo Area

### PROPOSED ROUTE SUMMARY

The Q6 will maintain its existing routing between Jamaica and JFK Cargo Area D. All trips will run the full route, improving service for riders south of Sutphin Blvd.

### What's changed since the Proposed Final Plan?

 Restored existing frequencies

#### EXISTING ROUTES

Q6

#### PROPOSED CONNECTIONS



LIRR

AirTrain JFK

Q1, Q2, Q3, Q4, Q5, Q7, Q8, Q9, Q17, Q20, Q24, Q25, Q30, Q31, Q36, Q40, Q41, Q42, Q43, Q44-SBS, Q51, Q54, Q56, Q60, Q65, Q75, Q76, Q77, Q82, Q83, Q84, Q85, Q86, Q87, Q89, Q110, Q111, Q112, Q113, Q114, Q115

#### AVERAGE STOP SPACING




Existing: 852 ft

Proposed: 1,314 ft

### PROPOSED FREQUENCIES\* AND HOURS OF OPERATION

		Service Span	Overnight	Early Morning	AM Peak	Midday	PM Peak	Evening	Late Evening
			12 am - 4 am	4 am - 6 am	6 am - 9 am	9 am - 3 pm	3 pm - 7 pm	7 pm - 9 pm	9 pm - 12 am
<b>WEEKDAY</b>									
Existing	24 hours		30	15	3	7	3	5	12
Proposed	24 hours		30	15	3	7	3	5	13
<b>SATURDAY</b>									
Existing	24 hours		30	30	11	9	9	9	18
Proposed	24 hours		30	30	11	9	9	10	18
<b>SUNDAY</b>									
Existing	24 hours		30	30	14	12	10	12	20
Proposed	24 hours		30	30	14	12	10	13	18

\*Frequencies indicate how often the bus arrives on average in the peak direction in minutes.

 no change  added service  reduced service

# Q6

## Sutphin Boulevard

Service between Jamaica and JFK Cargo Area



# Q6 Sutphin Boulevard

## NORTHBOUND to Jamaica

On Street/At Street		Proposal Note	Connections
1	Eastern Rd/USPS JFK Airport	Keep	
	North Boundary Rd/Building 250	Removed due to new routing	
2	North Boundary Rd/Old Rockaway Blvd	Keep	
3	Rockaway Blvd/147 Av	Keep	Q3, Q77
	Rockaway Blvd/145 Rd	Removed due to new routing	
4	Rockaway Blvd/144 Rd	Keep	
	Rockaway Blvd/144 Av	Removed due to new routing	
5	Rockaway Blvd/North Conduit Av	Keep	
	Rockaway Blvd/137 Av	Removed due to new routing	
6	Rockaway Blvd/134 Av	Keep	
7	Rockaway Blvd/Baisley Blvd	Keep	
8	Sutphin Blvd/Rockaway Blvd	Keep	Q7
9	Sutphin Blvd/123 Av	Keep	
	Sutphin Blvd/120 Av	Removed to improve speed & reliability	
	Sutphin Blvd/119 Av	Removed to improve speed & reliability	
10	Sutphin Blvd/Foch Blvd	Keep	
11	Sutphin Blvd/116 Av	Keep	
	Sutphin Blvd/115 Rd	Removed to improve speed & reliability	
12	Sutphin Blvd/Linden Blvd	Keep	Q51, QM21, QM63, QM65
	Sutphin Blvd/112 Av	Removed to improve speed & reliability	
13	Sutphin Blvd/111 Av	Keep	
14	Sutphin Blvd/109 Av	Keep	
	Sutphin Blvd/Yates Rd	Removed to improve speed & reliability	
15	Sutphin Blvd/Tuskegee Airmen Way	Keep	Q40, Q112
16	Sutphin Blvd/Liberty Av	Keep	Q8, Q9, Q112
17	Sutphin Blvd/95 Av	Keep	AirTrain JFK, Q9, Q24, Q25, Q65
18	Sutphin Blvd/Archer Av	Keep	<b>E</b> <b>J</b> <b>Z</b> , LIRR, AirTrain JFK, Q1, Q8, Q9, Q20, Q24, Q25, Q30, Q31, Q40, Q41, Q43, Q44-SBS, Q54, Q56, Q65, Q75
	Jamaica Av/148 St	Removed to improve speed & reliability	
19	Jamaica Av/153 St	Keep	<b>E</b> <b>J</b> <b>Z</b> , Q4, Q5, Q20, Q24, Q30, Q31, Q41, Q42, Q44-SBS, Q56, Q75, Q83, Q84, Q85, Q86, Q87, Q89, Q111, Q112, Q113, Q114, Q115

## NORTHBOUND to Jamaica

On Street/At Street		Proposal Note	Connections
20	Jamaica Av/162 St	Keep	Q20, Q30, Q31, Q41, Q42, Q54, Q56, Q75, Q110, Q112, Q113, Q114, Q115
21	Jamaica Av/165 St	Keep	Q4, Q5, Q9, Q17, Q20, Q30, Q31, Q42, Q44-SBS, Q54, Q56, Q75, Q83, Q84, Q85, Q86, Q87, Q89, Q110
	168 St/Jamaica Av	Removed to improve speed & reliability	
	165 St Term/MTA Bus Stand	Removed to improve speed & reliability	
22	168 St/Terminal S	New stop location	Q2, Q3, Q17, Q30, Q31, Q36, Q75, Q76, Q77, Q82, Q110

## SOUTHBOUND to JFK Cargo Area

1	169 St/Terminal S	New stop location	Q2, Q3, Q17, Q30, Q31, Q36, Q54, Q56, Q75, Q76, Q77, Q82, Q110
	165 St Terminal/Q6 Stand	Removed to improve speed & reliability	
2	Jamaica Av/164 St	Keep	Q4, Q5, Q9, Q17, Q20, Q30, Q31, Q42, Q54, Q56, Q75, Q83, Q84, Q85, Q86, Q87, Q89, Q110
	Jamaica Av/162 St	Removed to improve speed & reliability	
3	Jamaica Av/160 St	Keep	<b>E J Z</b> , Q4, Q5, Q8, Q9, Q20, Q25, Q30, Q31, Q41, Q42, Q54, Q56, Q75, Q85, Q86, Q87, Q89, Q110, Q111, Q112, Q113, Q114, Q115
4	Jamaica Av/150 St	Keep	Q20, Q24, Q25, Q31, Q41, Q42, Q44-SBS, Q56, Q65, Q83, Q84, Q112, Q115
5	Sutphin Blvd/91 Av	Keep	<b>E J Z</b> , LIRR, AirTrain JFK, Q1, Q8, Q9, Q20, Q24, Q25, Q30, Q31, Q40, Q41, Q43, Q44-SBS, Q54, Q56, Q60, Q65, Q75
6	Sutphin Blvd/97 Av	Keep	Q24, Q25, Q40, Q65, Q112
7	Sutphin Blvd/Liberty Av	Keep	Q8, Q9, Q112
8	Sutphin Blvd/Tuskegee Airmen Way	Keep	Q112
	Sutphin Blvd/Lakewood Av	Removed to improve speed & reliability	
9	Sutphin Blvd/Arlington Terr	Keep	Q60
	Sutphin Blvd/Ferndale Av	Removed to improve speed & reliability	
10	Sutphin Blvd/110 Av	Keep	
	Sutphin Blvd/111 Av	Removed to improve speed & reliability	
	Sutphin Blvd/112 Av	Removed to improve speed & reliability	
11	Sutphin Blvd/Linden Blvd	Keep	Q51, QM21, QM63, QM65
	Sutphin Blvd/115 Av	Removed to improve speed & reliability	

## SOUTHBOUND to JFK Cargo Area

On Street/At Street		Proposal Note	Connections
12	Sutphin Blvd/116 Av	Keep	
13	Sutphin Blvd/Foch Blvd	Keep	
	Sutphin Blvd/119 Av	Removed to improve speed & reliability	
	Sutphin Blvd/120 Av	Removed to improve speed & reliability	
14	Sutphin Blvd/123 Av	Keep	
15	Rockaway Blvd/150 St	Keep	Q7
16	Rockaway Blvd/Baisley Blvd	Keep	Q7
17	Rockaway Blvd/134 Av	Keep	
	Rockaway Blvd/136 Av	Removed due to new routing	
18	Rockaway Blvd/North Conduit Av	Keep	
	Rockaway Blvd/158 St	Removed due to new routing	
19	Rockaway Blvd/144 Terr	Keep	
	Rockaway Blvd/145 Rd	Removed due to new routing	
20	Rockaway Blvd/Nassau Expwy	Keep	Q3, Q77
	North Boundary Rd/Farmers Blvd	Removed due to new routing	
21	North Boundary Rd/Old Rockaway Blvd	Keep	
	North Boundary Rd/Building 250	Removed due to new routing	
22	Eastern Rd/USPS JFK Airport	Keep	

# Q7




## Rockaway Boulevard

Service between JFK Travel Plaza and Cypress Hills

### PROPOSED ROUTE SUMMARY

The Q7 will be rerouted on its western end to provide new service along Rockaway Blvd between Liberty and Jamaica Avs. Existing Q7 service to East New York along Sutter and Pitkin Avs will be discontinued and replaced by the Q112. On its eastern end, the route will be shortened to the JFK Travel Plaza due to low ridership. Service to JFK Cargo Area C will be provided by Port Authority shuttles and the Q3.

### What's changed since the Proposed Final Plan?

-  Minor stop changes in response to public feedback
-  Reversed direction of western turnaround due to Port Authority redevelopment
-  Restored existing frequencies

#### EXISTING ROUTES

Q7

#### PROPOSED CONNECTIONS

**A J Z**

Q3, Q6, Q8, Q9, Q10, Q11, Q24, Q37, Q40, Q41, Q51, Q52-SBS, Q53-SBS, Q56, Q80, Q112

#### AVERAGE STOP SPACING

Existing: 775 ft

Proposed: 1,098 ft

### PROPOSED FREQUENCIES\* AND HOURS OF OPERATION

		Service Span	Overnight	Early Morning	AM Peak	Midday	PM Peak	Evening	Late Evening
			12 am - 4 am	4 am - 6 am	6 am - 9 am	9 am - 3 pm	3 pm - 7 pm	7 pm - 9 pm	9 pm - 12 am
<b>WEEKDAY</b>									
Existing	4:10 AM - 1:05 AM	-	30	7	13	10	20	26	
Proposed	24 hours	30	30	7	12	10	20	26	
<b>SATURDAY</b>									
Existing	4:20 AM - 1:05 AM	-	40	20	20	20	20	26	
Proposed	24 hours	30	24	20	20	20	20	26	
<b>SUNDAY</b>									
Existing	4:20 AM - 1:05 AM	-	40	30	26	20	30	30	
Proposed	24 hours	30	30	26	20	20	20	30	

\*Frequencies indicate how often the bus arrives on average in the peak direction in minutes.

no change  added service  reduced service

# Q7

## Rockaway Boulevard

Service between JFK Travel Plaza and Cypress Hills



# Q7 Rockaway Boulevard

## EASTBOUND to JFK Travel Plaza

On Street/At Street		Proposal Note	Connections
1	Jamaica Av/Eldert Ln	Added at existing bus stop	J Z
2	Grant Av/Etna St	New stop location	
3	Rockaway Blvd/75 St	New stop location	Q24
4	Rockaway Blvd/Atlantic Av	New stop location	Q24
5	Rockaway Blvd/84 St	New stop location	Q8
6	Rockaway Blvd/101 Av	New stop location	Q8
7	Rockaway Blvd/102 Rd	New stop location	Q8
8	Rockaway Blvd/94 St	New stop location	A, Q11, Q41, Q52-SBS, Q53-SBS, Q112, QM15
	Pitkin Av/Euclid Av	Removed due to new routing	
	Pitkin Av/Autumn Av	Removed due to new routing	
	Pitkin Av/Eldert Ln	Removed due to new routing	
	Pitkin Av/Drew St	Removed due to new routing	
	Pitkin Av/78 St	Removed due to new routing	
	Pitkin Av/79 St	Removed due to new routing	
	Pitkin Av/81 St	Removed due to new routing	
	Pitkin Av/83 St	Removed due to new routing	
	Sutter Av/85 St	Removed due to new routing	
	Sutter Av/87 St	Removed due to new routing	
	Sutter Av/89 St	Removed due to new routing	
	Sutter Av/91 St	Removed due to new routing	
	Sutter Av/Cross Bay Blvd	Removed due to new routing	
	Cross Bay Blvd/108 Av	Removed due to new routing	
	Liberty Av/95 St	Removed due to new routing	
9	Rockaway Blvd/97 St	Keep	A, Q11, Q41, Q51, Q52-SBS, Q53-SBS, Q112, QM15
	Rockaway Blvd/98 St	Removed to improve speed & reliability	
10	Rockaway Blvd/101 St	Keep	A, Q112
	Rockaway Blvd/103 St	Removed to improve speed & reliability	
11	Rockaway Blvd/Centreville St	Keep	Q41
	Rockaway Blvd/107 St	Removed to improve speed & reliability	
12	Rockaway Blvd/109 St	Keep	Q37
	Rockaway Blvd/111 St	Removed to improve speed & reliability	
13	Rockaway Blvd/113 St	Keep	
	Rockaway Blvd/114 Pl	Removed to improve speed & reliability	
14	Rockaway Blvd/115 St	New stop location	
	Rockaway Blvd/116 St	Removed to improve speed & reliability	
15	Rockaway Blvd/Lefferts Blvd	Keep	Q10, Q80, QM18



## EASTBOUND to JFK Travel Plaza

On Street/At Street		Proposal Note	Connections
16	Rockaway Blvd/121 St	Keep	Q37
	Rockaway Blvd/122 Pl	Removed to improve speed & reliability	
17	Rockaway Blvd/124 St	Keep	
	Rockaway Blvd/126 St	Removed to improve speed & reliability	
18	Rockaway Blvd/128 St	Keep	Q9
	Rockaway Blvd/131 St	Removed to improve speed & reliability	
19	Rockaway Blvd/133 St	Keep	Q9
	Rockaway Blvd/135 St	Removed to improve speed & reliability	
20	Rockaway Blvd/Van Wyck Expwy	Keep	
	Rockaway Blvd/140 St	Removed to improve speed & reliability	
21	Rockaway Blvd/142 St	Keep	Q40
22	Rockaway Blvd/143 St	Keep	Q40
23	Rockaway Blvd/145 St	Keep	Q40
24	Rockaway Blvd/147 St	Keep	Q6
25	Rockaway Blvd/150 St	Keep	Q6
	150 St/Sutter Av	Removed to improve speed & reliability	
26	150 St/130 Av	Keep	
	150 St/133 Av	Removed to improve speed & reliability	
	148 St/147 Av	Removed due to new routing	
	148 St/150 Av	Removed due to new routing	
	148 St/Central Cargo Rd	Removed due to new routing	
	148 St/South Cargo Rd	Removed due to new routing	
	South Cargo Rd/Cargo Plaza	Removed due to new routing	
27	148 St/147 Av	Keep	Q3
28	147 St/147 Av	New stop location	Q3

## WESTBOUND to Cypress Hills

	South Cargo Rd/Cargo Plaza	Removed due to new routing	
	Cargo Plaza/North Service Ct	Removed due to new routing	
	Cargo Plaza/Building 86	Removed due to new routing	
	Cargo Plaza/150 Av	Removed due to new routing	
	150 Av/147 St	Removed due to new routing	
1	147 Av/147 St	New stop location	
	150 St/133 Av	Removed to improve speed & reliability	
2	150 St/130 Av	Keep	
3	Rockaway Blvd/Sutphin Blvd	Keep	Q6
4	Rockaway Blvd/147 St	Keep	
5	Rockaway Blvd/145 St	Keep	Q40
6	Rockaway Blvd/143 St	Keep	
7	Rockaway Blvd/142 St	Keep	Q40
	Rockaway Blvd/140 St	Removed to improve speed & reliability	
8	Rockaway Blvd/Van Wyck Expwy	New stop location	

## WESTBOUND to Cypress Hills

On Street/At Street		Proposal Note	Connections
	Rockaway Blvd/135 St	Removed to improve speed & reliability	
9	Rockaway Blvd/133 St	Keep	Q9
	Rockaway Blvd/Lincoln St	Removed to improve speed & reliability	
10	Rockaway Blvd/128 St	Keep	Q9
	Rockaway Blvd/Foch Blvd	Removed to improve speed & reliability	
11	Rockaway Blvd/125 St	New stop location	
12	Rockaway Blvd/122 St	Keep	
13	Rockaway Blvd/Lefferts Blvd	Keep	Q10, Q37, Q80, QM18
	Rockaway Blvd/118 St	Removed to improve speed & reliability	
14	Rockaway Blvd/116 St	Keep	
15	Rockaway Blvd/111 St	Keep	
16	Rockaway Blvd/109 St	Keep	Q37
17	Rockaway Blvd/109 Av	Keep	Q41
18	Rockaway Blvd/102 St	Keep	 Q112
19	Rockaway Blvd/Liberty Av	Keep	 Q11, Q52-SBS, Q53-SBS, Q112, QM15
20	Rockaway Blvd/94 St	New stop location	 Q11, Q41, Q52-SBS, Q53-SBS, Q112, QM15
21	Rockaway Blvd/90 St	New stop location	Q8
22	Rockaway Blvd/87 St	New stop location	Q8
23	Rockaway Blvd/95 Av	New stop location	Q24
24	Rockaway Blvd/79 St	New stop location	Q24
25	Rockaway Blvd/75 St	New stop location	
26	Eldert Ln/88 Rd	New stop location	
27	Jamaica Av/Eldert Ln	Added at existing bus stop	  Q56
	Cross Bay Blvd/Liberty Av	Removed due to new routing	
	Sutter Av/93 St	Removed due to new routing	
	Sutter Av/91 St	Removed due to new routing	
	Sutter Av/88 St	Removed due to new routing	
	Sutter Av/85 St	Removed due to new routing	
	Pitkin Av/84 St	Removed due to new routing	
	Pitkin Av/81 St	Removed due to new routing	
	Pitkin Av/79 St	Removed due to new routing	
	Pitkin Av/76 St	Removed due to new routing	
	Pitkin Av/Forbell St	Removed due to new routing	
	Pitkin Av/Grant Av	Removed due to new routing	
	Pitkin Av/Autumn Av	Removed due to new routing	
	Pitkin Av/Euclid Av	Removed due to new routing	

# Q8



## 101st Avenue

Service between Jamaica and Gateway Center

### PROPOSED ROUTE SUMMARY

The Q8 will maintain its existing routing between Jamaica and Gateway Center.

### What's changed since the Proposed Final Plan?

-  Minor stop changes in response to public feedback
-  Changes to the Q8 in Brooklyn will be part of the Brooklyn Bus Network Redesign

### EXISTING ROUTES

Q8

### PROPOSED CONNECTIONS

**A C E J Z**

LIRR

AirTrain JFK

B13, B14, B15, B20, B83, B84, Q1, Q2, Q3, Q4, Q5, Q6, Q7, Q9, Q10, Q11, Q17, Q20, Q24, Q25, Q30, Q31, Q36, Q37, Q40, Q41, Q42, Q43, Q44-SBS, Q52-SBS, Q53-SBS, Q54, Q56, Q60, Q65, Q75, Q76, Q77, Q80, Q82, Q83, Q84, Q85, Q86, Q87, Q89, Q110, Q111, Q112, Q113, Q114, Q115

### AVERAGE STOP SPACING

Existing: 920 ft

Proposed: 1,266 ft

### PROPOSED FREQUENCIES\* AND HOURS OF OPERATION

Service Span		Overnight	Early Morning	AM Peak	Midday	PM Peak	Evening	Late Evening
		12 am - 4 am	4 am - 6 am	6 am - 9 am	9 am - 3 pm	3 pm - 7 pm	7 pm - 9 pm	9 pm - 12 am
<b>WEEKDAY</b>								
Existing	4:30 AM - 12:25 AM	-	17	6	11	7	11	23
Proposed	4:30 AM - 12:25 AM	-	17	6	7	7	10	23
<b>SATURDAY</b>								
Existing	5:15 AM - 12:25 AM	-	30	15	12	11	12	26
Proposed	5:15 AM - 12:25 AM	-	30	14	12	11	12	26
<b>SUNDAY</b>								
Existing	5:25 AM - 12:25 AM	-	30	26	16	15	17	26
Proposed	5:25 AM - 12:25 AM	-	30	26	16	15	17	26

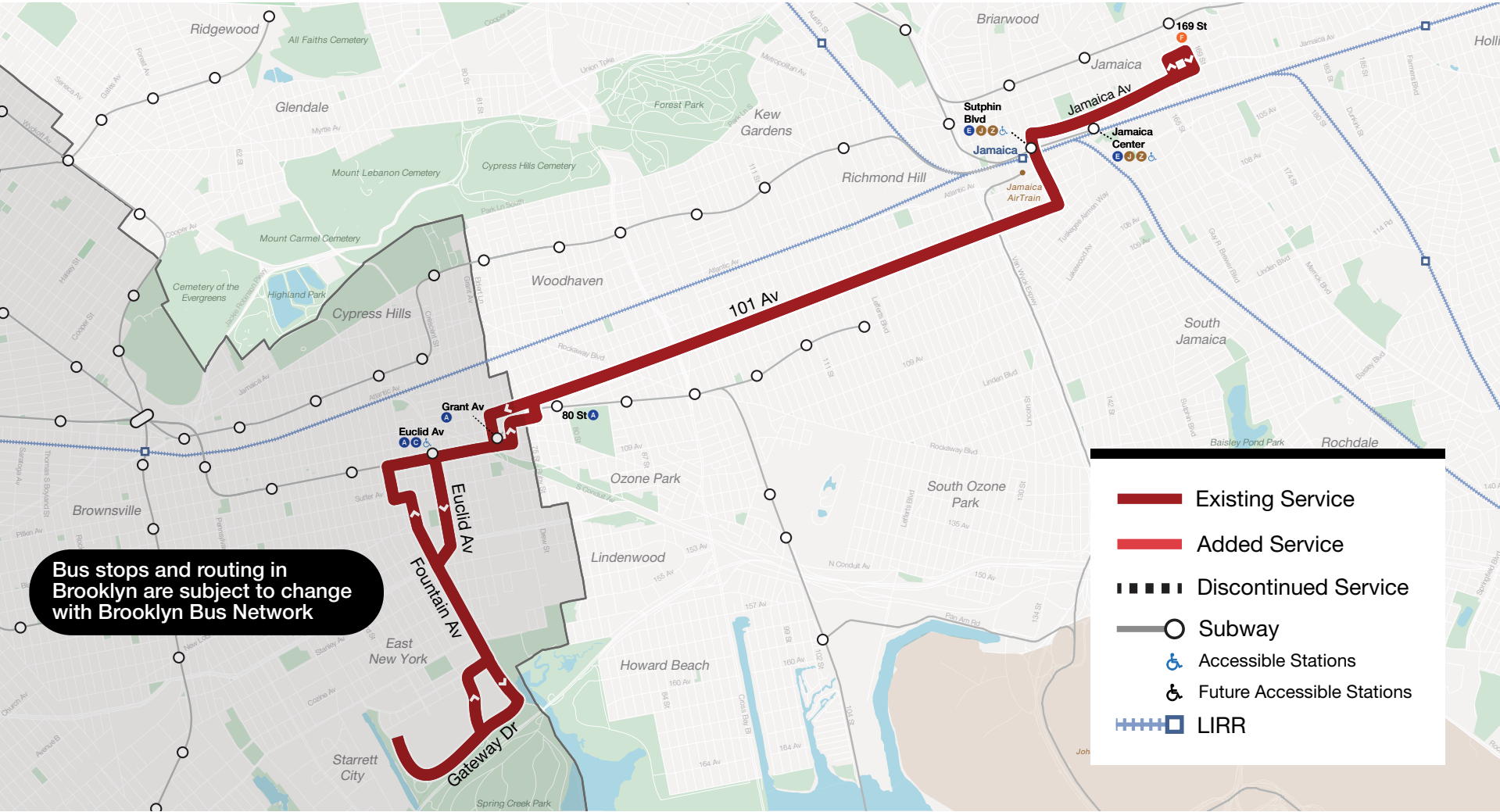
\*Frequencies indicate how often the bus arrives on average in the peak direction in minutes.

no change  added service  reduced service

# Q8

## 101st Avenue

Service between Jamaica and Gateway Center



# Q8 101st Avenue

## EASTBOUND to Jamaica

On Street/At Street		Proposal Note	Connections
1	Gateway Center Terminal/Gateway Dr	Keep	B13, B83
2	Erskine St/Gateway Pl	Keep	B13, B83, B84
3	Vandalia Av/Erskine St	Keep	
4	Fountain Av/Flatlands Av	Keep	B84
5	Fountain Av/Wortman Av	Keep	B13
6	Fountain Av/Linden Blvd	Keep	B13, B20
7	Fountain Av/Blake Av	Keep	B14, B15
8	Logan St/Sutter Av	Keep	B14
9	Pitkin Av/Logan St	Keep	
10	Pitkin Av/Euclid Av	Keep	<b>A</b> <b>C</b> , B13, Q112
11	Pitkin Av/Autumn Av	Keep	B13
12	Pitkin Av/Eldert Ln	Keep	<b>A</b>
13	Liberty Av/Drew St	Keep	
	Liberty Av/75 St	Removed to improve speed & reliability	
	101 Av/77 St	Removed to improve speed & reliability	
14	101 Av/80 St	Keep	<b>A</b>
15	101 Av/84 St	Keep	Q7
16	101 Av/88 St	Keep	Q7
	101 Av/90 St	Removed to improve speed & reliability	
17	101 Av/92 St	Keep	Q7, Q11, Q52-SBS, Q53-SBS, QM15
	101 Av/94 St	Removed to improve speed & reliability	
18	101 Av/Woodhaven Blvd	Keep	Q11, Q52-SBS, Q53-SBS, QM15
	101 Av/97 St	Removed to improve speed & reliability	
19	101 Av/100 St	Keep	
20	101 Av/104 St	Keep	
	101 Av/106 St	Removed to improve speed & reliability	
21	101 Av/108 St	Keep	Q37
22	101 Av/111 St	Keep	Q37
	101 Av/113 St	Removed to improve speed & reliability	
23	101 Av/114 St	New stop location	
24	101 Av/Lefferts Blvd	Keep	Q10, Q80, QM18
	101 Av/121 St	Removed to improve speed & reliability	
25	101 Av/124 St	Keep	
	101 Av/127 St	Removed to improve speed & reliability	
26	101 Av/131 St	Keep	
	101 Av/133 St	Removed to improve speed & reliability	

## EASTBOUND to Jamaica

On Street/At Street		Proposal Note	Connections
27	101 Av/Van Wyck Expwy	Keep	
	101 Av/Remington St	Removed to improve speed & reliability	
28	101 Av/Brisbin St	Keep	Q112
	101 Av/Liverpool St	Removed to improve speed & reliability	
29	Sutphin Blvd/Liberty Av	Keep	Q6, Q40, Q41, Q60, Q112
30	Sutphin Blvd/95 Av	Keep	AirTrain JFK, Q9, Q24, Q25, Q65”
31	Sutphin Blvd/Archer Av	Keep	<b>E J Z</b> , LIRR, AirTrain JFK, Q1, Q6, Q20, Q24, Q25, Q30, Q31, Q43, Q44-SBS, Q54, Q56, Q60, Q65, Q75
	Jamaica Av/148 St	Removed to improve speed & reliability	
32	Jamaica Av/153 St	Keep	<b>E J Z</b> , Q4, Q5, Q20, Q24, Q30, Q31, Q41, Q42, Q44-SBS, Q56, Q75, Q83, Q84, Q85, Q86, Q87, Q89, Q111, Q112, Q113, Q114, Q115
33	Jamaica Av/162 St	Keep	Q20, Q30, Q31, Q41, Q42, Q54, Q56, Q75, Q110, Q112, Q113, Q114, Q115
34	Jamaica Av/165 St	Keep	Q4, Q5, Q9, Q17, Q20, Q30, Q31, Q42, Q44-SBS, Q54, Q56, Q75, Q83, Q84, Q85, Q86, Q87, Q89, Q110
	168 St/Jamaica Av	Removed to improve speed & reliability	
	165 St Terminal/MTA Bus Stand	Removed due to new routing	
35	168 St/Terminal S	New stop location	Q2, Q3, Q17, Q30, Q31, Q36, Q75, Q76, Q77, Q82, Q110

## WESTBOUND to Gateway Center

	165 St Terminal/Q8 Stand	Removed due to new routing	
1	169 St/Terminal S	New stop location	Q2, Q3, Q17, Q30, Q31, Q36, Q54, Q56, Q75, Q76, Q77, Q82, Q110
2	Jamaica Av/164 St	Keep	Q4, Q5, Q9, Q17, Q20, Q30, Q31, Q42, Q54, Q56, Q75, Q83, Q84, Q85, Q86, Q87, Q89, Q110
	Jamaica Av/162 St	Removed to improve speed & reliability	
3	Jamaica Av/160 St	Keep	<b>E J Z</b> , Q4, Q5, Q6, Q9, Q20, Q25, Q30, Q31, Q42, Q54, Q56, Q65, Q75, Q85, Q86, Q87, Q89, Q110, Q111, Q112, Q113, Q114, Q115

## WESTBOUND to Gateway Center

On Street/At Street		Proposal Note	Connections
4	Jamaica Av/150 St	Keep	Q20, Q24, Q25, Q31, Q41, Q42, Q44-SBS, Q56, Q65, Q83, Q84, Q112, Q115
5	Sutphin Blvd/Archer Av	Keep	<b>E</b> <b>J</b> <b>Z</b> , LIRR, AirTrain JFK, Q1, Q6, Q9, Q20, Q24, Q25, Q30, Q31, Q40, Q43, Q44-SBS, Q54, Q56, Q60, Q65, Q75
6	Sutphin Blvd/97 Av	Keep	Q24, Q25, Q40, Q65, Q112
	146 St/101 Av	Removed to improve speed & reliability	
7	101 Av/Liverpool St	Keep	Q9, Q112
	101 Av/Cresskill Pl	Removed to improve speed & reliability	
8	101 Av/Van Wyck Expwy	Keep	
	101 Av/133 St	Removed to improve speed & reliability	
9	101 Av/131 St	Keep	
	101 Av/127 St	Removed to improve speed & reliability	
10	101 Av/124 St	Keep	
	101 Av/121 St	Removed to improve speed & reliability	
11	101 Av/Lefferts Blvd	Keep	Q10, Q80, QM18
12	101 Av/115 St	Keep	
	101 Av/113 St	Removed to improve speed & reliability	
13	101 Av/111 St	Keep	Q37
14	101 Av/109 St	Keep	Q37
	101 Av/107 St	Removed to improve speed & reliability	
15	101 Av/105 St	Keep	
16	101 Av/100 St	Keep	
	101 Av/97 St	Removed to improve speed & reliability	
17	101 Av/Woodhaven Blvd	Keep	Q11, Q52-SBS, Q53-SBS, QM15
	101 Av/94 St	Removed to improve speed & reliability	
18	101 Av/92 St	Keep	Q7
	101 Av/90 St	Removed to improve speed & reliability	
19	101 Av/88 St	Keep	Q7
20	101 Av/84 St	Keep	Q7
21	101 Av/80 St	Keep	<b>A</b>
	101 Av/77 St	Removed to improve speed & reliability	
	101 Av/75 St	Removed to improve speed & reliability	
22	Liberty Av/Forbell St	Keep	
23	Grant Av/Liberty Av	Keep	<b>A</b>
24	Grant Av/Pitkin Av	Keep	<b>A</b> , Q112
25	Pitkin Av/Autumn Av	Keep	B13
26	Pitkin Av/Euclid Av	Keep	<b>A</b> <b>C</b> , B13

## WESTBOUND to Gateway Center

On Street/At Street		Proposal Note	Connections
27	Euclid Av/Sutter Av	Keep	B14
28	Euclid Av/Blake Av	Keep	B14
29	Euclid Av/Linden Blvd	Keep	B15, B20
30	Fountain Av/Linden Blvd	Keep	B15, B20
31	Fountain Av/Wortman Av	Keep	B13
32	Fountain Av/Flatlands Av	Keep	
33	Fountain Av/Brooklyn Developmental Center	Keep	
34	Seaview Av/Erskine St	Keep	B13, B83, B84
35	Gateway Center Terminal/Gateway Dr	Keep	B13, B83




# Q9

## Jamaica – South Ozone Park

### PROPOSED ROUTE SUMMARY

The Q9 will maintain its existing routing between Jamaica and South Ozone Park. The route will have limited-stop Rush service along Liberty Av and Sutphin Blvd. The Q112 will provide local service on Liberty Av and the Q41 and Q60 will provide local service on Sutphin Blvd.

### What’s changed since the Proposed Final Plan?

-  Restored existing routing in response to public feedback

### EXISTING ROUTES

Q9

### PROPOSED CONNECTIONS



LIRR

AirTrain JFK

Q1, Q2, Q3, Q4, Q5, Q6, Q7, Q8, Q10, Q17, Q20, Q24, Q25, Q30, Q31, Q36, Q40, Q41, Q42, Q43, Q44-SBS, Q51, Q54, Q56, Q60, Q65, Q75, Q76, Q77, Q82, Q83, Q84, Q85, Q86, Q87, Q89, Q110, Q111, Q112, Q113, Q114, Q115

### AVERAGE STOP SPACING




Existing: 819 ft

Proposed: 1177 ft

### PROPOSED FREQUENCIES\* AND HOURS OF OPERATION

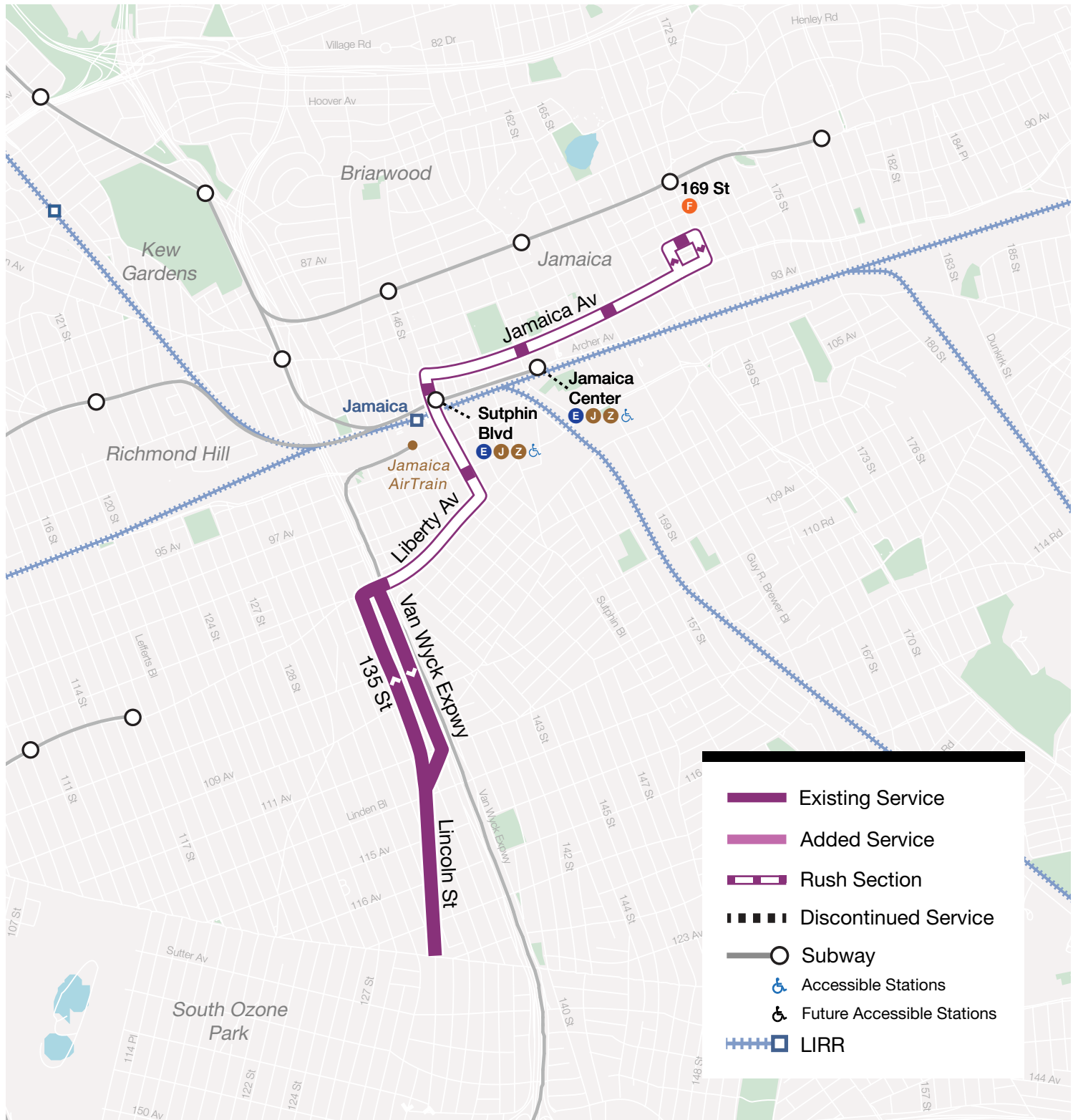
Service Span		Overnight	Early Morning	AM Peak	Midday	PM Peak	Evening	Late Evening
		12 am - 4 am	4 am - 6 am	6 am - 9 am	9 am - 3 pm	3 pm - 7 pm	7 pm - 9 pm	9 pm - 12 am
<b>WEEKDAY</b>								
Existing	5:00 AM - 12:50 AM	-	12	7	14	9	11	26
Proposed	5:00 AM - 12:55 AM	-	12	7	14	9	11	26
<b>SATURDAY</b>								
Existing	5:00 AM - 1:10 AM	-	30	20	17	15	20	30
Proposed	4:55 AM - 1:10 AM	-	30	20	17	15	20	30
<b>SUNDAY</b>								
Existing	5:00 AM - 12:55 AM	-	30	30	21	20	24	30
Proposed	5:00 AM - 12:55 AM	-	30	30	21	20	24	30

\*Frequencies indicate how often the bus arrives on average in the peak direction in minutes.

 no change  added service  reduced service

# Q9

## Jamaica – South Ozone Park




# Q9

## Jamaica – South Ozone Park

### NORTHBOUND to Jamaica

On Street/At Street		Proposal Note	Connections
1	Lincoln St/Rockaway Blvd	Keep	Q7, Q10
	Lincoln St/Foch Blvd	Removed to improve speed & reliability	
2	Lincoln St/116 Av	Keep	
3	Lincoln St/115 Av	Keep	Q51
4	Lincoln St/Linden Blvd	Keep	Q51
	135 St/111 Av	Removed to improve speed & reliability	
	135 St/109 Av	Keep	Q41
5	135 St/107 Av	Removed to improve speed & reliability	
	135 St/105 Av	Removed to improve speed & reliability	
	Liberty Av/Van Wyck Expwy	Keep	QM64
6	Liberty Av/Remington St	Removed to provide nonstop “Rush” service	
	Liberty Av/Inwood St	Removed to provide nonstop “Rush” service	
	Liberty Av/Liverpool St	Removed to provide nonstop “Rush” service	
7	Sutphin Blvd/Liberty Av	Keep	Q6, Q40, Q41, Q60, Q112
	Sutphin Blvd/95 Av	Removed to provide nonstop “Rush” service	
8	Sutphin Blvd/Archer Av	Keep	<b>E J Z</b> , LIRR, AirTrain JFK, Q1, Q6, Q20, Q24, Q25, Q30, Q31, Q43, Q44-SBS, Q54, Q56, Q60, Q65, Q75
	Jamaica Av/148 St	Removed to provide nonstop “Rush” service	
9	Jamaica Av/153 St	Keep	<b>E J Z</b> , Q4, Q5, Q20, Q24, Q30, Q31, Q41, Q42, Q44-SBS, Q56, Q75, Q83, Q84, Q85, Q86, Q87, Q89, Q111, Q112, Q113, Q114, Q115
10	Jamaica Av/162 St	Keep	Q20, Q30, Q31, Q41, Q42, Q54, Q56, Q75, Q110, Q112, Q113, Q114, Q115
	Jamaica Av/165 St	Removed to provide nonstop “Rush” service	
11	168 St/Jamaica Av	Removed to provide nonstop “Rush” service	
	165 St Terminal/MTA Bus Stand	Removed due to new routing	
	168 St/Terminal S	New stop location	Q2, Q3, Q17, Q30, Q31, Q36, Q75, Q76, Q77, Q82, Q110

## SOUTHBOUND to South Ozone Park


On Street/At Street		Proposal Note	Connections
	165 St Terminal/Q9 Stand	Removed due to new routing	
1	169 St/Terminal S	New stop location	Q2, Q3, Q17, Q30, Q31, Q36, Q54, Q56, Q75, Q76, Q77, Q82, Q110
	Jamaica Av/164 St	Removed to provide nonstop "Rush" service	
2	Jamaica Av/162 St	Keep	Q6, Q8, Q20, Q30, Q31, Q41, Q42, Q54, Q56, Q75, Q110, Q112, Q113, Q114, Q115
	Jamaica Av/160 St	Removed to provide nonstop "Rush" service	
3	Jamaica Av/150 St	Keep	Q20, Q24, Q25, Q31, Q41, Q42, Q44-SBS, Q56, Q65, Q83, Q84, Q112, Q115
4	Sutphin Blvd/Jamaica Av	Keep	 LIRR, Q1, Q6, Q8, Q20, Q24, Q30, Q31, Q40, Q41, Q43, Q44-SBS, Q54, Q56, Q60, Q75
5	Sutphin Blvd/97 Av	Keep	Q24, Q25, Q40, Q65, Q112
	Liberty Av/101 Av	Removed to provide nonstop "Rush" service	
	Liberty Av/Allendale St	Removed to provide nonstop "Rush" service	
	Liberty Av/Remington St	Removed to provide nonstop "Rush" service	
6	Van Wyck Expwy/Liberty Av	Keep	Q112, QM64
	Van Wyck Expwy/105 Av	Removed to improve speed & reliability	
	Van Wyck Expwy/107 Av	Removed to improve speed & reliability	
7	Van Wyck Expwy/109 Av	Keep	Q41
	Van Wyck Expwy/111 Av	Removed to improve speed & reliability	
8	Lincoln St/Linden Blvd	Keep	Q51
9	Lincoln St/115 Av	Keep	Q51
10	Lincoln St/116 Av	Keep	
	Lincoln St/Foch Blvd	Removed to improve speed & reliability	
11	Lincoln St/Rockaway Blvd	Keep	Q7, Q10

# Q10 Kew Gardens – JFK Airport

## PROPOSED ROUTE SUMMARY

The Q10 will maintain its existing local branch routing between Kew Gardens and JFK Airport. The route will have limited-stop Rush service along Lefferts Blvd. The new Q80 will replace the Q10 limited branch and provide local service along Lefferts Blvd.

### What’s changed since the Proposed Final Plan?

-  Restored existing local branch routing as a Rush route in response to public feedback

#### EXISTING ROUTES

Q10

#### PROPOSED CONNECTIONS

**A E F J Z**

LIRR

AirTrain JFK

B15, Q3, Q7, Q8, Q9, Q24, Q37, Q41, Q45, Q46, Q48, Q51, Q54, Q55, Q56, Q60, Q112

#### AVERAGE STOP SPACING

Existing: 931ft

Proposed: 1,005 ft

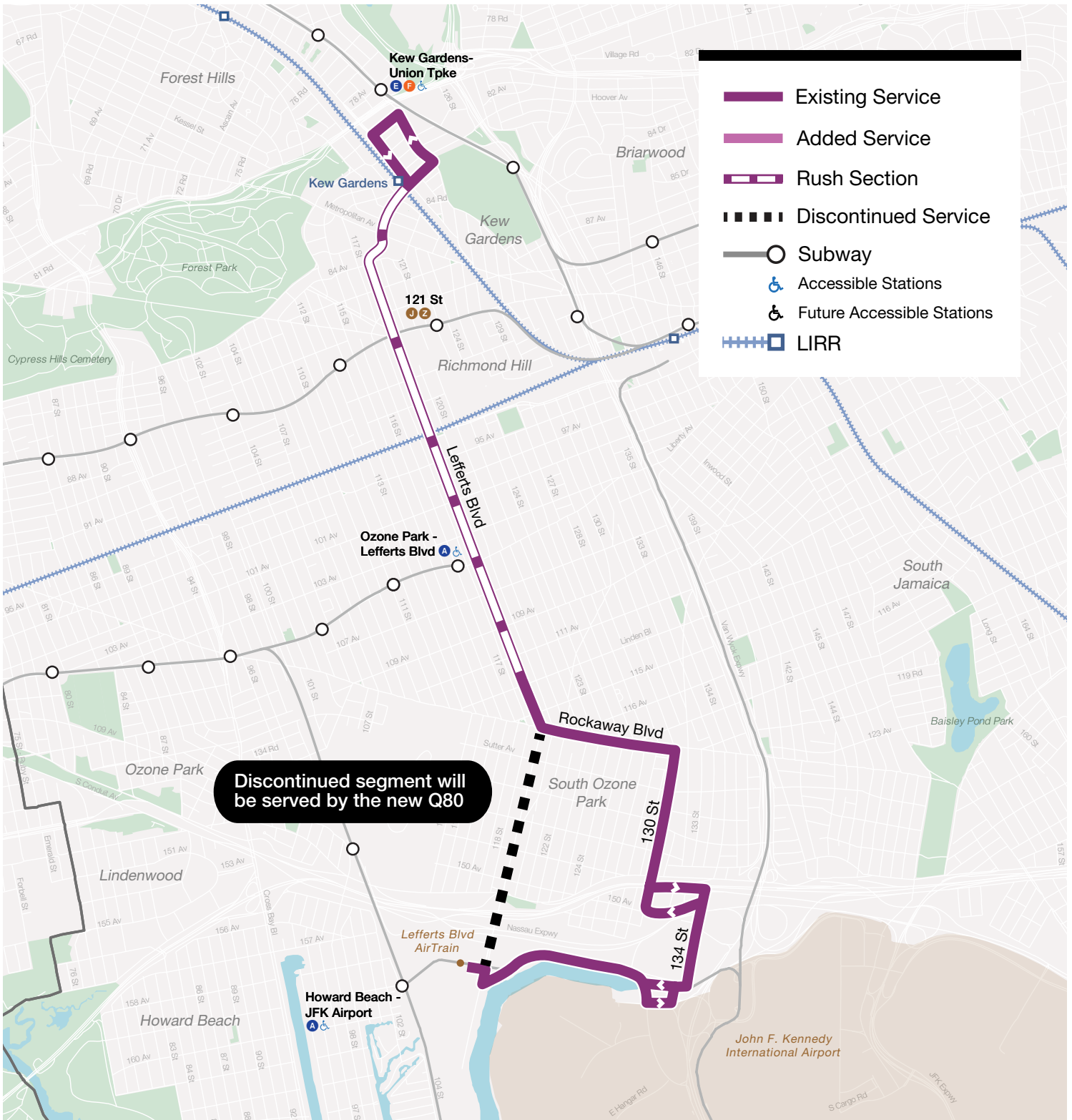
## PROPOSED FREQUENCIES\* AND HOURS OF OPERATION

		Service Span	Overnight	Early Morning	AM Peak	Midday	PM Peak	Evening	Late Evening
			12 am - 4 am	4 am - 6 am	6 am - 9 am	9 am - 3 pm	3 pm - 7 pm	7 pm - 9 pm	9 pm - 12 am
<b>WEEKDAY</b>									
Existing	24 hours		18	12	5	12	6	7	12
Proposed	24 hours		30	17	8	10	9	10	26
<b>SATURDAY</b>									
Existing	24 hours		20	15	13	11	11	12	16
Proposed	24 hours		30	20	13	10	10	11	26
<b>SUNDAY</b>									
Existing	24 hours		20	17	15	12	11	15	16
Proposed	24 hours		30	20	16	10	10	13	26

\*Frequencies indicate how often the bus arrives on average in the peak direction in minutes.  no change  added service  reduced service



Existing Q10 frequencies reflect service levels on the Q10 Local branch that travels to/from JFK Airport via Rockaway Blvd and 130 St.

# Q10 Kew Gardens – JFK Airport



# Q10 Kew Gardens – JFK Airport

## NORTHBOUND to Kew Gardens

On Street/At Street		Proposal Note	Connections
1	Lefferts Blvd/AirTrain Station	Keep	AirTrain JFK, B15, Q3
2	134 St/155 Av	Keep	
3	134 St/150 Av	Keep	
4	150 Av/149 Av	Keep	
5	130 St/150 Av	Keep	
6	130 St/135 Av	Keep	Q37
7	130 St/133 Av	Keep	Q37, QM18
8	130 St/Sutter Av	Keep	
9	Rockaway Blvd/128 St	Keep	Q9
10	Rockaway Blvd/125 St	New stop location	
	Rockaway Blvd/Foch Blvd	Removed to improve speed & reliability	
11	Rockaway Blvd/122 St	Keep	
	Lefferts Blvd/150 Av	Removed due to new routing	
	Lefferts Blvd/135 Av	Removed due to new routing	
12	Lefferts Blvd/Rockaway Blvd	Keep	Q7, Q37
13	Lefferts Blvd/Linden Blvd	Keep	Q51
	Lefferts Blvd/111 Av	Removed to provide nonstop “Rush” service	
14	Lefferts Blvd/109 Av	Keep	Q41
	Lefferts Blvd/107 Av	Removed to provide nonstop “Rush” service	
15	Lefferts Blvd/Liberty Av	Keep	 Q112
	Lefferts Blvd/103 Av	Removed to provide nonstop “Rush” service	
16	Lefferts Blvd/101 Av	Keep	Q8
	Lefferts Blvd/95 Av	Removed to provide nonstop “Rush” service	
17	Lefferts Blvd/94 Av	Keep	Q24
	Lefferts Blvd/91 Av	Removed to provide nonstop “Rush” service	
	Lefferts Blvd/89 Av	Removed to provide nonstop “Rush” service	
18	Lefferts Blvd/Jamaica Av	Keep	  Q55, Q56
	Lefferts Blvd/Hillside Av	Removed to provide nonstop “Rush” service	
	Lefferts Blvd/85 Av	Removed to provide nonstop “Rush” service	
	Lefferts Blvd/84 Av	Removed to provide nonstop “Rush” service	
19	Lefferts Blvd/Metropolitan Av	Keep	Q54

## NORTHBOUND to Kew Gardens

On Street/At Street		Proposal Note	Connections
	Lefferts Blvd/Cuthbert Rd	Removed to provide nonstop "Rush" service	
20	Lefferts Blvd/Austin St	Keep	LIRR
	Kew Gardens Rd/82 Rd	Removed to provide nonstop "Rush" service	
	Kew Gardens Rd/82 Av	Removed to provide nonstop "Rush" service	
21	Kew Gardens Rd/80 Rd	Keep	<b>E</b> <b>F</b> , Q37, Q45, Q46, Q48, Q60, QM18, QM63, QM64, QM65, QM68

## SOUTHBOUND to JFK Airport

1	Kew Gardens Rd/80 Rd	Keep	<b>E</b> <b>F</b> , Q37, Q45, Q46, Q48, Q60, QM18, QM63, QM64, QM65, QM68
	80 Rd/Austin St	Removed to provide nonstop "Rush" service	
	Austin St/82 Av	Removed to provide nonstop "Rush" service	
2	Austin St/Mowbray Dr	Keep	LIRR, QM18
	Lefferts Blvd/Austin St	Removed due to new routing	
	Lefferts Blvd/83 Av	Removed to provide nonstop "Rush" service	
3	Lefferts Blvd/Metropolitan Av	Keep	Q54
	Lefferts Blvd/84 Av	Removed to provide nonstop "Rush" service	
	Lefferts Blvd/85 Av	Removed to provide nonstop "Rush" service	
	Lefferts Blvd/Hillside Av	Removed to provide nonstop "Rush" service	
4	Lefferts Blvd/Jamaica Av	Keep	Q55, Q56
	Lefferts Blvd/89 Av	Removed to provide nonstop "Rush" service	
	Lefferts Blvd/91 Av	Removed to provide nonstop "Rush" service	
5	Lefferts Blvd/Atlantic Av	Keep	Q24
	Lefferts Blvd/95 Av	Removed to provide nonstop "Rush" service	
6	Lefferts Blvd/101 Av	Keep	Q8
	Lefferts Blvd/103 Av	Removed to provide nonstop "Rush" service	
7	Lefferts Blvd/Liberty Av	Keep	<b>A</b> , Q112
	Lefferts Blvd/107 Av	Removed to provide nonstop "Rush" service	



## SOUTHBOUND to JFK Airport

On Street/At Street		Proposal Note	Connections
8	Lefferts Blvd/109 Av	Keep	Q41
	Lefferts Blvd/111 Av	Removed to provide nonstop "Rush" service	
9	Lefferts Blvd/Linden Blvd	Keep	Q51, QM18
10	Lefferts Blvd/115 Av	Keep	Q7, Q37
	Lefferts Blvd/135 Av	Removed due to new routing	
	Lefferts Blvd/150 Av	Removed due to new routing	
11	Rockaway Blvd/121 St	Keep	Q37
	Rockaway Blvd/122 Pl	Removed to improve speed & reliability	
12	Rockaway Blvd/124 St	Keep	
	Rockaway Blvd/126 St	Removed to improve speed & reliability	
13	Rockaway Blvd/128 St	Keep	Q9
14	130 St/Sutter Av	Keep	
15	130 St/133 Av	Keep	Q37, QM18
16	130 St/135 Av	Keep	Q37
17	South Conduit Av/130 St	Keep	Q37, QM18
18	134 St/149 Av	Keep	
	150 Av/149 Av	Removed due to new routing	
19	134 St/150 Av	Keep	
20	134 St/155 Av	Keep	
21	130 Pl/Bergen Rd	Keep	
22	Lefferts Blvd/AirTrain Station	Keep	AirTrain JFK, B15, Q3

# Q11

## Woodhaven Boulevard

Service between Elmhurst and Howard Beach

### PROPOSED ROUTE SUMMARY

The Q11 will be combined with the Q21 to provide more frequent service to Lindenwood, Old Howard Beach, and Hamilton Beach. Service will be split between three main variants:

- Daytime trips between Queens Center Mall and Pitkin Av
- Daytime and overnight trips between Queens Center Mall and 157 Av via Lindenwood
- Daytime trips between Queens Center Mall and Old Howard Beach via Hamilton Beach in both directions

Existing Q11 service between 157 Av and Pitkin Av will be discontinued. Riders can instead use the **A** train, the Q52/Q53 SBS, or the new Q11.

### What's changed since the Proposed Final Plan?

-  Stop changes in response to public feedback

#### EXISTING ROUTES

Q11, Q21

#### PROPOSED CONNECTIONS

**A** **J** **Z** **M** **R**

AirTrain JFK

Q7, Q8, Q14, Q23, Q24, Q29, Q38, Q41, Q51, Q52-SBS, Q53-SBS, Q54, Q55, Q56, Q59, Q60, Q88, Q98, Q112

#### AVERAGE STOP SPACING

Existing: 975 ft

Proposed: 1,267 ft

### PROPOSED FREQUENCIES\* AND HOURS OF OPERATION

		Service Span	Overnight	Early Morning	AM Peak	Midday	PM Peak	Evening	Late Evening
			12 am - 4 am	4 am - 6 am	6 am - 9 am	9 am - 3 pm	3 pm - 7 pm	7 pm - 9 pm	9 pm - 12 am
<b>WEEKDAY</b>									
Existing	24 hours		48	20	9	14	10	17	26
Proposed	24 hours		30	17	8	10	7	10	20
<b>SATURDAY</b>									
Existing	24 hours		48	30	30	30	30	30	36
Proposed	24 hours		30	24	16	15	15	15	23
<b>SUNDAY</b>									
Existing	24 hours		48	30	30	30	30	30	36
Proposed	24 hours		27	30	15	15	15	15	23

\*Frequencies indicate how often the bus arrives on average in the peak direction in minutes.  no change  added service  reduced service

Existing and proposed Q11 frequencies reflect service levels on Woodhaven/Cross Bay Blvds from Queens Center Mall to Pitkin Av.

# Q11


## Woodhaven Boulevard

Service between Elmhurst and Howard Beach



# Q11 Woodhaven Boulevard

## NORTHBOUND to Elmhurst

On Street/At Street		Proposal Note	Connections
1	165 Av/96 St	Keep	
	165 Av/98 St	Removed to improve speed & reliability	
2	99 St/164 Av	Keep	
	99 St/163 Av	Removed to improve speed & reliability	
3	99 St/162 Av	Keep	
	99 St/161 Av	Removed to improve speed & reliability	
4	99 St/160 Av	Keep	
5	102 St/Broadway	Keep	
6	104 St/1 St	Keep	
7	104 St/Rau Ct	Keep	
8	104 St/164 Av	Keep	
9	104 St/164 Dr	Keep	
	104 St/165 Av	Removed to improve speed & reliability	
	104 St/165 Av	Removed to improve speed & reliability	
	104 St/Davenport Ct	Removed to improve speed & reliability	
	104 St/1 St	Removed to improve speed & reliability	
10	102 St/Broadway	Keep	
	102 St/160 Av	Removed to improve speed & reliability	
11	102 St/159 Rd	Keep	 AirTrain JFK
	102 St/159 Av	Removed to improve speed & reliability	
12	102 St/158 Av	Keep	QM15
	156 Av/99 St	Removed due to new routing	
	Cohancy St/155 Av	Removed due to new routing	
	Albert Rd/99 Pl	Removed due to new routing	
	Albert Rd/Centreville St	Removed due to new routing	
	Centreville St/Eckford Av	Removed due to new routing	
	Centreville St/Pitkin Av	Removed due to new routing	
	Pitkin Av/96 St	Removed due to new routing	
13	157 Av/Cohancy St	Added at existing bus stop	
14	157 Av/Cross Bay Blvd	Added at existing bus stop	Q52-SBS, Q53-SBS
15	157 Av/89 St	Added at existing bus stop	
16	157 Av/84 St	Added at existing bus stop	
17	84 St/155 Av	Added at existing bus stop	
18	155 Av/89 St	Added at existing bus stop	
19	89 St/151 Av	Added at existing bus stop	
20	Cross Bay Blvd/149 Av	Added at existing bus stop	B15, Q52-SBS, Q53-SBS
21	Cross Bay Blvd/Pitkin Av	Keep	Q52-SBS, Q53-SBS
	Cross Bay Blvd/Linden Blvd	Removed to improve speed and reliability	

## NORTHBOUND to Elmhurst

On Street/At Street		Proposal Note	Connections
22	Cross Bay Blvd/Sutter Av	Keep	Q112
23	Cross Bay Blvd/Rockaway Blvd	Keep	<b>A</b> , Q7, Q41, Q51, Q52-SBS, Q53-SBS, Q112
24	Woodhaven Blvd/101 Av	Keep	Q8, Q52-SBS, Q53-SBS
	Woodhaven Blvd/97 Av	Removed to improve speed & reliability	
25	Woodhaven Blvd/Atlantic Av	Keep	Q24, Q52-SBS, Q53-SBS
	Woodhaven Blvd/91 Av	Removed to improve speed & reliability	
26	Woodhaven Blvd/89 Av	Keep	Q52-SBS, Q53-SBS
27	Woodhaven Blvd/Jamaica Av	Keep	<b>J</b> <b>Z</b> , Q52-SBS, Q53-SBS, Q56
28	Woodhaven Blvd/85 Rd	Keep	Q52-SBS, Q53-SBS
29	Woodhaven Blvd/Forest Park Dr	Keep	Q52-SBS, Q53-SBS, Q55
30	Woodhaven Blvd/Myrtle Av	Added at existing bus stop	Q52-SBS, Q53-SBS, Q55, QM15
31	Woodhaven Blvd/81 Rd	Keep	
32	Woodhaven Blvd/Metropolitan Av	Keep	Q23, Q52-SBS, Q53-SBS, Q54, QM12, QM42
33	Woodhaven Blvd/68 Rd	Keep	
34	Woodhaven Blvd/66 Rd	Keep	
35	Woodhaven Blvd/65 Av	Keep	
36	Woodhaven Blvd/63 Dr	Keep	Q38, Q52-SBS, Q53-SBS
37	Woodhaven Blvd/62 Rd	Keep	Q29, QM15
38	Woodhaven Blvd/Alderton St	Keep	Q14, Q29, QM24, QM25, QM34
39	Woodhaven Blvd/Wetherole St	Keep	QM10, QM11, QM12, QM40, QM42
40	Queens Blvd/59 Av	Keep	<b>M</b> <b>R</b> , Q14, Q52-SBS, Q53-SBS, Q59, Q60, Q88, Q98, QM10, QM11, QM12, QM40, QM42, QM63
41	Hoffman Dr/Woodhaven Blvd	Keep	<b>M</b> <b>R</b> , Q14, Q29, Q52-SBS, Q53-SBS, Q59, Q60, Q88, Q98, QM10, QM11, QM12, QM40, QM42, QM63

## SOUTHBOUND to Howard Beach

1	Hoffman Dr/Woodhaven Blvd	Keep	<b>M</b> <b>R</b> , Q14, Q29, Q52-SBS, Q53-SBS, Q59, Q60, Q88, Q98, QM10, QM11, QM12, QM40, QM42, QM63
2	Woodhaven Blvd/61 Rd	Keep	Q14, QM24, QM25, QM34
3	Woodhaven Blvd/62 Rd	Keep	
4	Woodhaven Blvd/Penelope Av	Keep	Q38, Q52-SBS, Q53-SBS
5	Woodhaven Blvd/Furmanville Av	Keep	

## SOUTHBOUND to Howard Beach

On Street/At Street		Proposal Note	Connections
6	Woodhaven Blvd/66 Av	Keep	
7	Woodhaven Blvd/Yellowstone Blvd	Keep	Q52-SBS, Q53-SBS
8	Woodhaven Blvd/Metropolitan Av	Keep	Q23, Q52-SBS, Q53-SBS, Q54, QM12, QM42
9	Woodhaven Blvd/81 Av	Keep	Q55
10	Woodhaven Blvd/Myrtle Av	Keep	Q52-SBS, Q53-SBS, Q55, QM15
11	Woodhaven Blvd/Forest Park Dr	Keep	Q52-SBS, Q53-SBS, Q55
12	Woodhaven Blvd/85 Rd	Keep	Q52-SBS, Q53-SBS
13	Woodhaven Blvd/Jamaica Av	Keep	J, Z, Q52-SBS, Q53-SBS, Q56
14	Woodhaven Blvd/89 Av	Keep	Q52-SBS, Q53-SBS
	Woodhaven Blvd/91 Av	Removed to improve speed & reliability	
15	Woodhaven Blvd/Atlantic Av	Keep	Q24, Q52-SBS, Q53-SBS
	Woodhaven Blvd/97 St	Removed to improve speed & reliability	
16	Woodhaven Blvd/101 Av	Keep	Q8, Q52-SBS, Q53-SBS
17	Cross Bay Blvd/Liberty Av	Keep	A, Q7, Q41, Q51, Q52-SBS, Q53-SBS, Q112
18	Cross Bay Blvd/Sutter Av	Keep	Q112
	Cross Bay Blvd/Doxsey Pl	Removed to improve speed & reliability	
	Pitkin Av/Cross Bay Blvd	Removed due to new routing	
	Pitkin Av/96 St	Removed due to new routing	
	Centreville St/149 Av	Removed due to new routing	
	Eckford Av/Raleigh St	Removed due to new routing	
	Cohancy St/99 Pl	Removed due to new routing	
	Cohancy St/N Conduit Av	Removed due to new routing	
	155 Av/99 St	Removed due to new routing	
19	Cross Bay Blvd/Pitkin Av	Added at existing bus stop	Q52-SBS, Q53-SBS
20	Cross Bay Blvd/149 Av	Added at existing bus stop	B15, Q52-SBS, Q53-SBS
21	155 Av/89 St	Added at existing bus stop	
22	84 St/155 Av	Added at existing bus stop	
23	84 St/157 Av	Added at existing bus stop	
24	157 Av/89 St	Added at existing bus stop	
25	157 Av/Cross Bay Blvd	Added at existing bus stop	Q52-SBS, Q53-SBS
26	157 Av/99 St	Added at existing bus stop	
	101 St/157 Av	Removed to improve speed & reliability	
	101 St/158 Av	Removed to improve speed & reliability	
27	101 St/159 Av	Keep	A, AirTrain JFK
28	101 St/160 Av	Keep	
29	102 St/Broadway	Keep	
30	104 St/1 St	Keep	

## SOUTHBOUND to Howard Beach

On Street/At Street		Proposal Note	Connections
31	104 St/Rau Ct	Keep	
32	104 St/164 Av	Keep	
33	104 St/164 Dr	Keep	
	104 St/165 Av	Removed to improve speed & reliability	
	104 St/165 Av	Removed to improve speed & reliability	
	104 St/Davenport Ct	Removed to improve speed & reliability	
	104 St/1St	Removed to improve speed & reliability	
34	102 St/Broadway	Keep	
35	99 St/160 Av	Keep	
	99 St/161 Av	Removed to improve speed & reliability	
36	99 St/162 Av	Keep	
	99 St/163 Av	Removed to improve speed & reliability	
37	99 St/164 Av	Keep	
	164 Av/97 St	Removed to improve speed & reliability	
	96 St/164 Av	Removed to improve speed & reliability	
38	165 Av/96 St	Keep	


# Q12 Northern Boulevard East

## Service between Little Neck and Flushing

### PROPOSED ROUTE SUMMARY

The Q12 will be rerouted on its western end to provide all-day frequent service along Northern Blvd between Little Neck and Flushing. Existing Q12 service on Sanford Av will be discontinued and replaced by the Q13 and Q65.

### What's changed since the Proposed Final Plan?

-  Minor stop changes in response to public feedback

#### EXISTING ROUTES

Q12, Q13

#### PROPOSED CONNECTIONS

**7**

LIRR

Q13, Q15, Q16, Q17, Q19, Q20, Q25, Q26, Q27, Q28, Q31, Q36, Q44-SBS, Q50, Q61, Q63, Q65, Q66, Q76, Q90

#### AVERAGE STOP SPACING

Existing: 884 ft

Proposed: 1,372 ft

### PROPOSED FREQUENCIES\* AND HOURS OF OPERATION

Service Span		Overnight	Early Morning	AM Peak	Midday	PM Peak	Evening	Late Evening
		12 am - 4 am	4 am - 6 am	6 am - 9 am	9 am - 3 pm	3 pm - 7 pm	7 pm - 9 pm	9 pm - 12 am
<b>WEEKDAY</b>								
Existing	24 hours	34	15	8	10	9	8	10
Proposed	24 hours	34	15	8	10	9	8	11
<b>SATURDAY</b>								
Existing	24 hours	40	30	11	10	10	10	12
Proposed	24 hours	40	30	11	10	10	10	14
<b>SUNDAY</b>								
Existing	24 hours	48	40	15	10	10	10	14
Proposed	24 hours	48	40	15	10	10	10	15

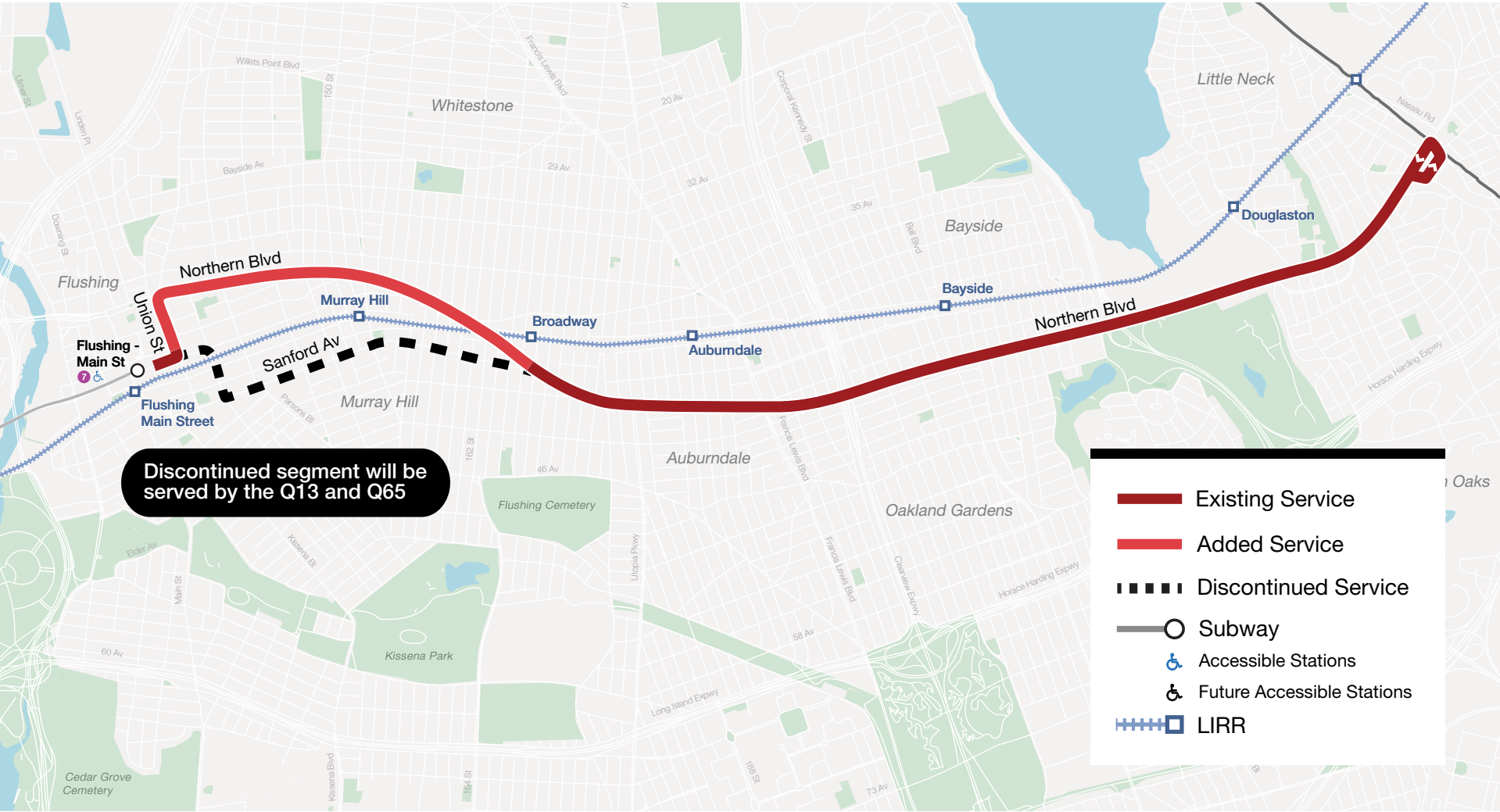
\*Frequencies indicate how often the bus arrives on average in the peak direction in minutes.

no change  added service  reduced service



# Q12 Northern Boulevard East

## Service between Little Neck and Flushing



# Q12 Northern Boulevard East

## EASTBOUND to Little Neck

On Street/At Street		Proposal Note	Connections
1	Roosevelt Av/Main St	Added at existing bus stop	7, Q13, Q15, Q16, Q17, Q19, Q20, Q25, Q26, Q27, Q28, Q44-SBS, Q50, Q61, Q63, Q65, Q66, Q90
	Roosevelt Av/Union St	Removed to improve speed & reliability	
	Roosevelt Av/Bowne St	Removed due to new routing	
	Bowne St/41 Av	Removed due to new routing	
	Sanford Av/Bowne St	Removed due to new routing	
	Sanford Av/Parsons Blvd	Removed due to new routing	
	Sanford Av/147 St	Removed due to new routing	
	Sanford Av/149 St	Removed due to new routing	
	Sanford Av/Murray St	Removed due to new routing	
	Sanford Av/156 St	Removed due to new routing	
	Sanford Av/158 St	Removed due to new routing	
	Sanford Av/160 St	Removed due to new routing	
	Sanford Av/162 St	Removed due to new routing	
	Sanford Av/165 St	Removed due to new routing	
2	Union St/Northern Blvd	Added at existing bus stop	Q16, Q20, Q44-SBS
	Northern Blvd/Bowne St	Removed to improve speed & reliability	
3	Northern Blvd/Parsons Blvd	Added at existing bus stop	
4	Northern Blvd/147 St	Added at existing bus stop	
	Northern Blvd/149 St	Removed to improve speed & reliability	
5	Northern Blvd/150 St	Added at existing bus stop	Q15
	Northern Blvd/Murray St	Removed to improve speed & reliability	
6	Northern Blvd/154 St	Added at existing bus stop	
	Northern Blvd/Roosevelt Av	Removed to improve speed & reliability	
	Northern Blvd/157 St	Removed to improve speed & reliability	
7	Northern Blvd/159 St	Added at existing bus stop	
8	Northern Blvd/163 St	Added at existing bus stop	LIRR, Q13, Q28, Q65
	Northern Blvd/166 St	Removed to improve speed & reliability	
9	Northern Blvd/168 St	Keep	
	Northern Blvd/171 St	Removed to improve speed & reliability	
	Northern Blvd/Auburndale Ln	Removed to improve speed & reliability	
10	Northern Blvd/Utopia Pkwy	Keep	
	Northern Blvd/192 St	Removed to improve speed & reliability	
11	Northern Blvd/194 St	Keep	
	Northern Blvd/196 St	Removed to improve speed & reliability	
12	Northern Blvd/Francis Lewis Blvd	Keep	Q76

## EASTBOUND to Little Neck

On Street/At Street		Proposal Note	Connections
	Northern Blvd/202 St	Removed to improve speed & reliability	
13	Northern Blvd/204 St	Keep	
	Northern Blvd/Clearview Expwy	Removed to improve speed & reliability	
14	Northern Blvd/Corporal Kennedy St	Keep	
	Northern Blvd/211 St	Removed to improve speed & reliability	
15	Northern Blvd/Bell Blvd	Keep	Q13, Q31
	Northern Blvd/215 St	Removed to improve speed & reliability	
16	Northern Blvd/217 St	Keep	
	Northern Blvd/Springfield Blvd	Removed to improve speed & reliability	
	Northern Blvd/220 Pl	Removed to improve speed & reliability	
17	Northern Blvd/223 St	Keep	
18	Northern Blvd/Alley Pond Environmental Center	Keep	
19	Northern Blvd/232 St	Keep	
	Northern Blvd/Alameda Av	Removed to improve speed & reliability	
20	Northern Blvd/243 St	Keep	
21	Northern Blvd/Marathon Pkwy	Keep	
22	Northern Blvd/Browvale Ln	Keep	Q36
23	Pembroke Av/Glenwood St	Keep	Q36

## WESTBOUND to Flushing

1	Northern Blvd/Westmoreland St	Keep	Q36
2	Northern Blvd/Little Neck Pkwy	Keep	Q36
3	Northern Blvd/Marathon Pkwy	Keep	
	Northern Blvd/244 St	Removed to improve speed & reliability	
4	Northern Blvd/Douglaston Pkwy	Keep	
5	Northern Blvd/232 St	Keep	
6	Northern Blvd/227 St	Keep	
7	Northern Blvd/223 St	Keep	
	Northern Blvd/221 St	Removed to improve speed & reliability	
8	Northern Blvd/219 St	Keep	
	Northern Blvd/217 St	Removed to improve speed & reliability	
	Northern Blvd/215 Pl	Removed to improve speed & reliability	
9	Northern Blvd/Bell Blvd	Keep	Q13, Q31
10	Northern Blvd/Corporal Kennedy St	Keep	
	Northern Blvd/Clearview Expwy	Removed to improve speed & reliability	
11	Northern Blvd/204 St	Keep	
	Northern Blvd/202 St	Removed to improve speed & reliability	
12	Northern Blvd/Francis Lewis Blvd	Keep	Q76
	Northern Blvd/196 St	Removed to improve speed & reliability	
13	Northern Blvd/194 St	Keep	

## WESTBOUND to Flushing

On Street/At Street		Proposal Note	Connections
	Northern Blvd/192 St	Removed to improve speed & reliability	
14	Northern Blvd/189 St	Keep	
	Northern Blvd/171 St	Removed to improve speed & reliability	
15	Northern Blvd/169 St	Keep	
	Northern Blvd/165 St	Removed to improve speed & reliability	
16	Northern Blvd/Station Rd	Added at existing bus stop	LIRR, Q13, Q28, Q65
17	Northern Blvd/159 St	Removed to improve speed & reliability	
18	Northern Blvd/154 St	Added at existing bus stop	
	Northern Blvd/Murray St	Removed to improve speed & reliability	
19	Northern Blvd/150 St	Added at existing bus stop	Q15
	Northern Blvd/149 St	Removed to improve speed & reliability	
20	Northern Blvd/147 St	New stop location	
21	Northern Blvd/Parsons Blvd	Keep	
	Northern Blvd/Bowne St	Removed to improve speed & reliability	
22	Union St/Northern Blvd	Added at existing bus stop	Q20, Q44-SBS
	Sanford Av/165 St	Removed due to new routing	
	Sanford Av/162 St	Removed due to new routing	
	Sanford Av/160 St	Removed due to new routing	
	Sanford Av/158 St	Removed due to new routing	
	Sanford Av/156 St	Removed due to new routing	
	Sanford Av/Murray St	Removed due to new routing	
	Sanford Av/149 St	Removed due to new routing	
	Sanford Av/147 St	Removed due to new routing	
	Sanford Av/Parsons Bl	Removed due to new routing	
	Bowne St/Sanford Av	Removed due to new routing	
	Roosevelt Av/Bowne St	Removed due to new routing	
23	Roosevelt Av/Union St	Keep	7, Q13, Q15, Q16, Q17, Q25, Q26, Q27, Q28, Q50, Q61, Q65, Q90

# Q13

## Bell Boulevard

Service between Fort Totten and Flushing

### PROPOSED ROUTE SUMMARY

The Q13 will be rerouted from Northern Blvd to Sanford Av approaching Flushing. The Q12 and Q28 will provide service on the discontinued segment of Northern Blvd. The Q13 will have limited-stop Rush service along Northern Blvd and Sanford Av. The Q12 will provide local service on Northern Blvd and the Q65 will provide local service on Sanford Av.

### What's changed since the Proposed Final Plan?

-  Minor stop changes in response to public feedback

#### EXISTING ROUTES

Q12, Q13

#### PROPOSED CONNECTIONS

7

LIRR

Q12, Q15, Q16, Q17, Q20, Q25, Q26, Q27, Q28, Q31, Q44-SBS, Q50, Q61, Q65, Q76, Q90

#### AVERAGE STOP SPACING

Existing: 688 ft

Proposed: 1,149 ft

### PROPOSED FREQUENCIES\* AND HOURS OF OPERATION

Service Span		Overnight	Early Morning	AM Peak	Midday	PM Peak	Evening	Late Evening
		12 am - 4 am	4 am - 6 am	6 am - 9 am	9 am - 3 pm	3 pm - 7 pm	7 pm - 9 pm	9 pm - 12 am
<b>WEEKDAY</b>								
Existing	4:40 AM - 2:35 AM	-	17	7	12	10	12	20
Proposed	4:40 AM - 2:35 AM	-	17	7	12	10	12	20
<b>SATURDAY</b>								
Existing	5:10 AM - 2:35 AM	-	30	13	12	12	15	20
Proposed	5:10 AM - 2:35 AM	-	30	13	12	12	15	20
<b>SUNDAY</b>								
Existing	5:10 AM - 2:30 AM	-	30	20	14	18	20	20
Proposed	5:10 AM - 2:35 AM	-	30	20	14	18	20	20

\*Frequencies indicate how often the bus arrives on average in the peak direction in minutes.

no change  added service  reduced service



# Q13 Bell Boulevard

## EASTBOUND to Fort Totten

On Street/At Street		Proposal Note	Connections
	39 Av/Union St	Removed due to new routing	
	Union St/Northern Blvd	Removed due to new routing	
	Northern Blvd/Bowne St	Removed due to new routing	
	Northern Blvd/Parsons Blvd	Removed due to new routing	
	Northern Blvd/147 St	Removed due to new routing	
	Northern Blvd/149 St	Removed due to new routing	
	Northern Blvd/150 St	Removed due to new routing	
	Northern Blvd/Murray St	Removed due to new routing	
	Northern Blvd/154 St	Removed due to new routing	
	Northern Blvd/Roosevelt Av	Removed due to new routing	
	Northern Blvd/157 St	Removed due to new routing	
	Northern Blvd/159 St	Removed due to new routing	
	Northern Blvd/163 St	Removed due to new routing	
	Northern Blvd/166 St	Removed to provide nonstop "Rush" service	
	Northern Blvd/168 St	Removed to provide nonstop "Rush" service	
	Northern Blvd/171 St	Removed to provide nonstop "Rush" service	
1	Roosevelt Av/Union St	Added at existing bus stop	Q12, Q16, Q28, Q61
2	Sanford Av/Bowne St	Added at existing bus stop	Q15
3	Sanford Av/Murray St	Added at existing bus stop	Q15
4	Sanford Av/162 St	Added at existing bus stop	LIRR, Q12, Q65
5	Northern Blvd/Utopia Pkwy	Keep	
	Northern Blvd/192 St	Removed to provide nonstop "Rush" service	
	Northern Blvd/194 St	Removed to provide nonstop "Rush" service	
	Northern Blvd/196 St	Removed to provide nonstop "Rush" service	
6	Northern Blvd/Francis Lewis Blvd	Keep	Q76
	Northern Blvd/202 St	Removed to provide nonstop "Rush" service	
7	Northern Blvd/204 St	Keep	
	Northern Blvd/Clearview Expwy	Removed to improve speed & reliability	
8	Northern Blvd/Corporal Kennedy St	Keep	
	Northern Blvd/211 St	Removed to provide nonstop "Rush" service	
9	Bell Blvd/Northern Blvd	Keep	Q12

## EASTBOUND to Fort Totten

On Street/At Street		Proposal Note	Connections
10	Bell Blvd/42 Av	Keep	LIRR
	Bell Blvd/40 Av	Removed to improve speed and reliability	
11	Bell Blvd/38 Av	Keep	
	Bell Blvd/36 Av	Removed to improve speed & reliability	
12	Bell Blvd/35 Av	Keep	
13	Bell Blvd/33 Rd	Keep	
	Bell Blvd/33 Av	Removed to improve speed & reliability	
14	Bell Blvd/32 Av	Keep	
	Bell Blvd/29 Av	Removed to improve speed & reliability	
15	Bell Blvd/28 Av	Keep	
16	Bell Blvd/24 Av	Keep	Q28
17	Bell Blvd/23 Av	Keep	Q28, Q31, QM2, QM32
	Bell Blvd/18 Av	Removed to improve speed & reliability	
18	Bell Blvd/16 Av	Keep	QM2, QM32
	Bell Blvd/14 Av	Removed to improve speed & reliability	
19	Bell Blvd/212 St	Keep	Q16, QM2, QM32
20	Totten Av/Cross Island Pkwy	Keep	

## WESTBOUND to Flushing

1	Totten Av/Cross Island Pkwy	Keep	
2	Bell Blvd/212 St	Keep	Q16
	Bell Blvd/14 Av	Removed to improve speed & reliability	
3	Bell Blvd/16 Av	Keep	
	Bell Blvd/18 Av	Removed to improve speed & reliability	
4	Bell Blvd/23 Av	Keep	Q28, Q31, QM2, QM32
5	Bell Blvd/24 Av	Keep	Q28
6	Bell Blvd/28 Av	Keep	
	Bell Blvd/29 Av	Removed to improve speed & reliability	
7	Bell Blvd/32 Av	Keep	
8	Bell Blvd/33 Av	Keep	
	Bell Blvd/33 Rd	Removed to improve speed & reliability	
9	Bell Blvd/35 Av	Keep	
	Bell Blvd/38 Av	Removed to improve speed & reliability	
10	Bell Blvd/39 Av	Keep	LIRR
11	Bell Blvd/41 Av	Keep	LIRR
	Bell Blvd/43 Av	Removed to improve speed & reliability	
12	Bell Blvd/Northern Blvd	Keep	Q12
	Northern Blvd/212 St	Removed to provide nonstop "Rush" service	
13	Northern Blvd/Corporal Kennedy St	Keep	
	Northern Blvd/Clearview Expwy	Removed to improve speed & reliability	



## WESTBOUND to Flushing

On Street/At Street		Proposal Note	Connections
14	Northern Blvd/204 St	Keep	
	Northern Blvd/202 St	Removed to provide nonstop "Rush" service	
15	Northern Blvd/Francis Lewis Blvd	Keep	Q76
	Northern Blvd/196 St	Removed to provide nonstop "Rush" service	
	Northern Blvd/194 St	Removed to provide nonstop "Rush" service	
	Northern Blvd/192 St	Removed to provide nonstop "Rush" service	
16	Northern Blvd/189 St	Keep	
	Northern Blvd/171 St	Removed to provide nonstop "Rush" service	
	Northern Blvd/169 St	Removed to provide nonstop "Rush" service	
	Northern Blvd/167 St	Removed to provide nonstop "Rush" service	
	Northern Blvd/165 St	Removed to provide nonstop "Rush" service	
	Northern Blvd/Station Rd	Removed due to new routing	
	Northern Blvd/161 St	Removed due to new routing	
	Northern Blvd/159 St	Removed due to new routing	
	Northern Blvd/157 St	Removed due to new routing	
	Northern Blvd/154 St	Removed due to new routing	
	Northern Blvd/Murray St	Removed due to new routing	
	Northern Blvd/150 St	Removed due to new routing	
	Northern Blvd/149 St	Removed due to new routing	
	Northern Blvd/146 St	Removed due to new routing	
	Northern Blvd/Parsons Blvd	Removed due to new routing	
	Northern Blvd/Bowne St	Removed due to new routing	
	Union St/Northern Blvd	Removed due to new routing	
17	Sanford Av/162 St	Added at existing bus stop	Q12
18	Sanford Av/Murray St	Added at existing bus stop	
19	Sanford Av/Parsons Blvd	Added at existing bus stop	Q15, Q26, Q27, Q65
20	Roosevelt Av/Union St	Added at existing bus stop	7, Q12, Q16, Q17, Q20, Q25, Q26, Q27, Q28, Q44-SBS, Q50, Q61, Q65, Q90

# Q14 East Elmhurst – Ridgewood

## PROPOSED ROUTE SUMMARY

The new Q14 will combine the Astoria Blvd-Roosevelt Av segment of the existing Q23 with the northern half of the existing Q38 to improve north-south connections between East Elmhurst and Ridgewood.

### What's changed since the Proposed Final Plan?



Minor stop balancing



Southern terminal extended to Forest Av **M** train in response to public feedback and northern terminal shortened to Astoria Blvd (Q23 extended along 108 St and Ditmars Blvd)

### EXISTING ROUTES

Q23, Q38

### PROPOSED CONNECTIONS



B13, B20, Q11, Q19, Q29, Q38, Q39, Q47, Q49, Q52-SBS, Q53-SBS, Q54, Q58, Q59, Q60, Q63, Q66, Q67, Q72, Q88, Q98

### AVERAGE STOP SPACING

Existing: N/A

Proposed: 1,179 ft

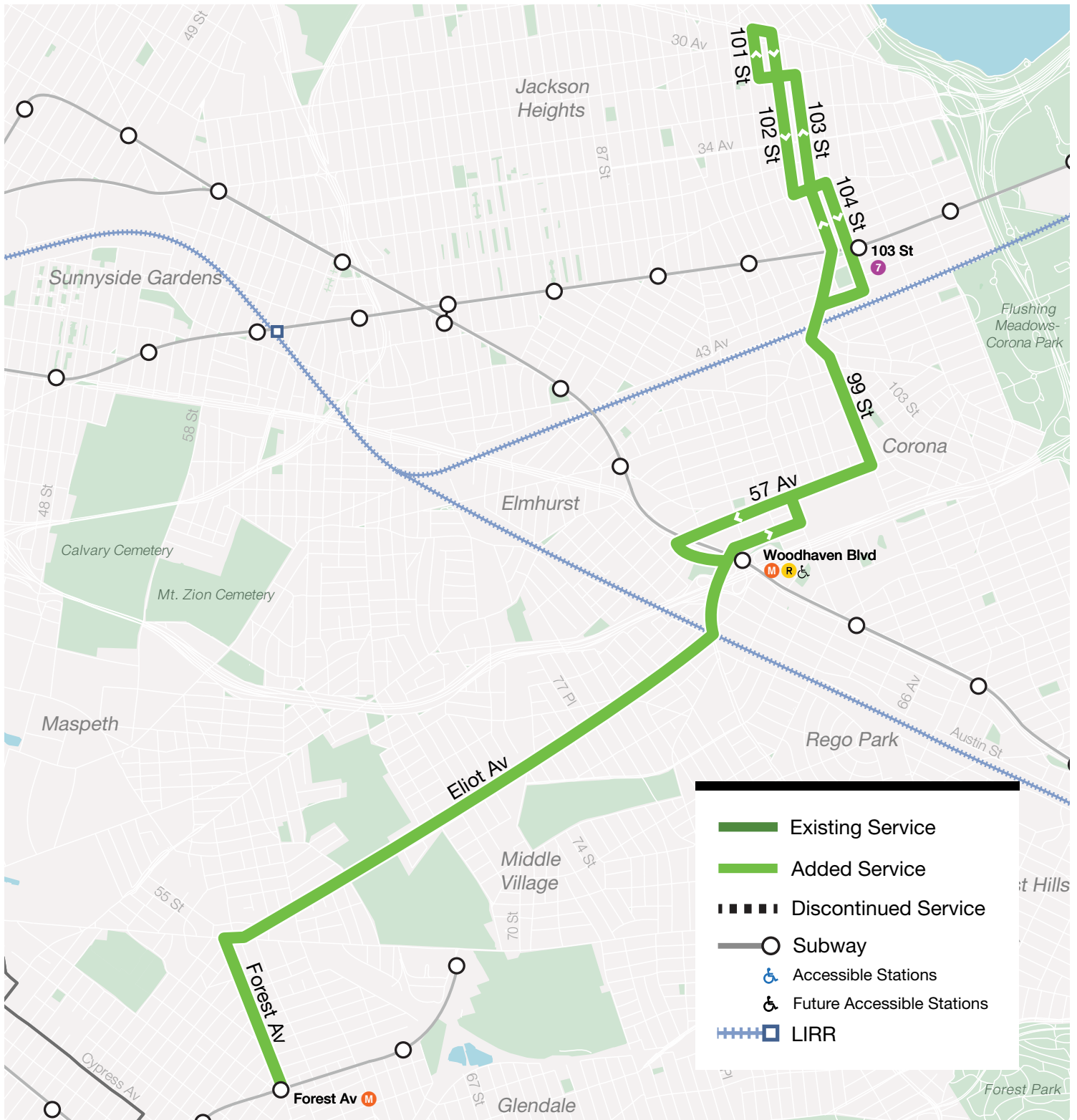
## PROPOSED FREQUENCIES\* AND HOURS OF OPERATION

		Service Span	Overnight	Early Morning	AM Peak	Midday	PM Peak	Evening	Late Evening
			12 am - 4 am	4 am - 6 am	6 am - 9 am	9 am - 3 pm	3 pm - 7 pm	7 pm - 9 pm	9 pm - 12 am
<b>WEEKDAY</b>									
Existing	-	-	-	-	-	-	-	-	-
Proposed	4:00 AM - 1:20 AM	-	17	11	14	9	12	18	
<b>SATURDAY</b>									
Existing	-	-	-	-	-	-	-	-	-
Proposed	4:00 AM - 1:20 AM	-	30	18	15	15	15	20	
<b>SUNDAY</b>									
Existing	-	-	-	-	-	-	-	-	-
Proposed	4:00 AM - 1:20 AM	-	30	16	15	15	17	26	

\*Frequencies indicate how often the bus arrives on average in the peak direction in minutes.

no change  added service  reduced service

# Q14 East Elmhurst – Ridgewood



# Q14 East Elmhurst – Ridgewood

## NORTHBOUND to East Elmhurst

On Street/At Street		Proposal Note	Connections
1	Fairview Av/Forest Av	Added at existing bus stop	 B13, B20, Q39, Q58, Q98
2	Forest Av/Gates Av	Added at existing bus stop	B13
3	Forest Av/Bleecker St	Added at existing bus stop	Q54
4	Metropolitan Av/Forest Av	Added at existing bus stop	
5	Eliot Av/Fresh Pond Rd	Added at existing bus stop	Q39, Q58
6	Eliot Av/64 St	Added at existing bus stop	
7	Eliot Av/67 St	Added at existing bus stop	Q67, QM24, QM25, QM34
8	Eliot Av/69 St	Added at existing bus stop	Q67
9	Eliot Av/74 St	Added at existing bus stop	
10	Eliot Av/77 Pl	Added at existing bus stop	
11	Eliot Av/80 St	Added at existing bus stop	Q47
12	Eliot Av/83 Pl	Added at existing bus stop	
13	Eliot Av/85 St	Added at existing bus stop	Q11, Q29, QM15
14	Woodhaven Blvd/Wetherole St	Added at existing bus stop	QM10, QM11, QM12, QM40, QM42
15	59 Av/92 St	Added at existing bus stop	  Q11, Q29, Q52-SBS, Q53-SBS, Q59, Q60, Q88, Q98, QM10, QM12, QM40, QM42, QM63
16	59 Av/94 St	Added at existing bus stop	Q59, Q72, Q88, QM10, QM11, QM40
17	57 Av/Junction Blvd	Added at existing bus stop	Q72, Q88, QM10, QM11, QM40
18	57 Av/98 St	New stop location	QM10, QM11, QM40
19	99 St/Lewis Av	Added at existing bus stop	QM10, QM11, QM40
20	99 St/Christie Av	New stop location	
21	Corona Av/99 St	New stop location	Q58
22	National St/43 Av	New stop location	Q58
23	103 St/Roosevelt Av	Added at existing bus stop	
24	103 St/37 Av	Added at existing bus stop	
25	103 St/34 Av	New stop location	
26	103 St/Northern Blvd	Added at existing bus stop	Q63, Q66
27	32 Av/103 St	Added at existing bus stop	Q49, Q63, Q66
28	101 St/31 Av	New stop location	Q19, Q49

## SOUTHBOUND to Ridgewood

1	31 Av/102 St	Added at existing bus stop	Q19
2	102 St/Northern Blvd	Added at existing bus stop	Q63, Q66
3	102 St/35 Av	Added at existing bus stop	
4	37 Av/104 St	Added at existing bus stop	

## SOUTHBOUND to Ridgewood

On Street/At Street		Proposal Note	Connections
5	104 St/Roosevelt Av	Added at existing bus stop	7
6	43 Av/102 St	Added at existing bus stop	
7	Corona Av/98 Pl	New stop location	Q58
8	99 St/Christie Av	Added at existing bus stop	
9	99 St/55 Av	Added at existing bus stop	QM10, QM11, QM40
10	57 Av/98 St	Added at existing bus stop	
11	57 Av/Junction Blvd	Added at existing bus stop	Q72
12	57 Av/92 St	Added at existing bus stop	Q11, Q52-SBS, Q53-SBS, Q59, Q60, Q88, Q98, QM10, QM11, QM40
13	Hoffman Dr/Woodhaven Blvd	Added at existing bus stop	M R Q11, Q29, Q52-SBS, Q53-SBS, Q59, Q60, Q88, Q98, QM10, QM11, QM12, QM40, QM42, QM63
14	Eliot Av/85 St	Added at existing bus stop	Q11, Q29, QM15
15	Eliot Av/83 Pl	Added at existing bus stop	
16	Eliot Av/80 St	Added at existing bus stop	Q47
17	Eliot Av/77 St	Added at existing bus stop	
18	Eliot Av/74 St	Added at existing bus stop	
19	Eliot Av/69 St	Added at existing bus stop	Q67
20	Eliot Av/67 St	Added at existing bus stop	
21	Eliot Av/Mt Olivet Cres	Added at existing bus stop	Q39, Q58, QM24, QM25, QM34
22	Eliot Av/Fresh Pond Rd	New stop location	Q38, Q39, Q54, Q58, Q67, QM24, QM25, QM34
23	Forest Av/Harman St	Added at existing bus stop	Q54
24	Forest Av/Bleecker St	Added at existing bus stop	
25	Forest Av/Gates Av	Added at existing bus stop	B13
26	Putnam Av/Forest Av	Added at existing bus stop	M B13, Q39, Q58, Q98



# Q15 150th Street

Service between Beechhurst and Flushing

## PROPOSED ROUTE SUMMARY

The Q15 will still serve 150 St between Beechhurst and Flushing via the existing Q15A routing. The route will be streamlined in Whitestone to reduce turns. Existing Q15 service on 154 St will be discontinued and replaced with the new Q61.

## What's changed since the Proposed Final Plan?

-  Minor stop balancing
-  Restored service to Beechhurst via 10 Av and Powells Cove Blvd in response to public feedback and operational challenges

### EXISTING ROUTES

Q15, Q15A

### PROPOSED CONNECTIONS

**7**

LIRR

Q12, Q13, Q16, Q17, Q20, Q25, Q26, Q27, Q28, Q44-SBS, Q50, Q61, Q65, Q76, Q90

### AVERAGE STOP SPACING

Existing: 683 ft

Proposed: 1,061 ft

## PROPOSED FREQUENCIES\* AND HOURS OF OPERATION

		Service Span	Overnight	Early Morning	AM Peak	Midday	PM Peak	Evening	Late Evening
			12 am - 4 am	4 am - 6 am	6 am - 9 am	9 am - 3 pm	3 pm - 7 pm	7 pm - 9 pm	9 pm - 12 am
<b>WEEKDAY</b>									
Existing	5:05 AM - 12:55 AM	-	15	7	14	9	9	14	
Proposed	5:10 AM - 12:55 AM	-	12	9	15	10	12	20	
<b>SATURDAY</b>									
Existing	5:00 AM - 12:55 AM	-	20	16	19	16	15	16	
Proposed	5:00 AM - 12:55 AM	-	40	20	20	20	20	18	
<b>SUNDAY</b>									
Existing	5:00 AM - 1:15 AM	-	20	26	26	20	17	20	
Proposed	5:00 AM - 1:15 AM	-	40	23	24	20	20	20	

\*Frequencies indicate how often the bus arrives on average in the peak direction in minutes.

no change  added service  reduced service

Existing Q15 frequencies reflect combined Q15 and Q15A service levels on 150 St.

# Q15

## 150th Street

Service between Beechhurst and Flushing



# Q15 150th Street

## NORTHBOUND to Beechhurst

On Street/At Street		Proposal Note	Connections
	Roosevelt Av/Main St	Removed to improve speed & reliability	
1	Roosevelt Av/Union St	Added at existing bus stop	Q12, Q16, Q28, Q61
2	Roosevelt Av/Bowne St	Keep	Q13, Q28
3	41 Av/Parsons Blvd	Keep	Q13
4	41 Av/147 St	Keep	Q65
	41 Av/149 St	Removed to improve speed and reliability	
5	41 Av/149 Pl	New stop location	LIRR, Q13, Q65
	150 St/Roosevelt Av	Removed to improve speed & reliability	
6	150 St/Northern Blvd	Keep	Q12, Q28
7	150 St/34 Av	Keep	
	150 St/33 Av	Removed to improve speed & reliability	
8	150 St/Bayside Av	Keep	Q16
	150 St/29 Av	Removed to improve speed & reliability	
9	150 St/27 Av	Keep	
	150 St/25 Dr	Removed to improve speed & reliability	
10	150 St/24 Rd	Keep	Q61, QM20
	150 St/23 Av	Removed to improve speed and reliability	
11	150 St/21 Av	Keep	
	150 St/20 Av	Removed to improve speed & reliability	
12	150 St/18 Av	Keep	
	150 St/17 Av	Removed to improve speed & reliability	
13	150 St/15 Dr	Keep	Q76
	Cross Island Pkwy/150 St	Removed due to new routing	
	Cross Island Pkwy/Clintonville St	Removed due to new routing	
	Cross Island Pkwy/154 St	Removed due to new routing	
	Cross Island Pkwy/154 St	Removed due to new routing	
	154 St/14 Av	Removed due to new routing	
	154 St/12 Rd	Removed due to new routing	
	154 St/11 Av	Removed due to new routing	
14	150 St/Cross Island Pkwy N	Added at existing bus stop	Q76
	150 St/14 Av	Removed to improve speed & reliability	
15	150 St/12 Av	Added at existing bus stop	
	150 St/10 Av	Removed to improve speed & reliability	
	150 St/8 Av	Removed due to new routing	
	7 Av/150 St	Removed to improve speed & reliability	
	Clintonville St/7 Av	Removed due to new routing	
	Clintonville St/10 Av	Removed due to new routing	
16	10 Av/Clintonville St	New stop location	



## NORTHBOUND to Beechhurst

On Street/At Street		Proposal Note	Connections
17	10 Av/152 St	Keep	
18	154 St/9 Av	Keep	
19	Powells Cove Blvd/158 St	Keep	
	Powells Cove Blvd/160 St	Removed to improve speed & reliability	
20	162 St/Powells Cove Blvd	Keep	Q61, QM2, QM32
21	166 St/Powells Cove Blvd	Keep	QM2, QM32

## SOUTHBOUND to Flushing

1	166 St/Powells Cove Blvd	Keep	
2	Powells Cove Blvd/162 St	Keep	Q61
	Powells Cove Blvd/160 St	Removed to improve speed & reliability	
3	Powells Cove Blvd/159 St	Keep	
4	154 St/Powells Cove Blvd	Keep	
5	10 Av/152 St	Keep	Q61
6	10 Av/Clintonville St	New stop location	
7	150 St/11 Av	Keep	
8	150 St/14 Av	Keep	Q76
	154 St/11 Av	Removed due to new routing	
	154 St/12 Rd	Removed due to new routing	
	154 St/14 Av	Removed due to new routing	
	154 St/Cross Island Pkwy	Removed due to new routing	
	Cross Island Pkwy/Clintonville St	Removed due to new routing	
	Cross Island Pkwy/150 Pl	Removed due to new routing	
9	150 St/Cross Island Pkwy S	Keep	Q76
	150 St/16 Rd	Removed to improve speed & reliability	
10	150 St/17 Rd	Keep	
	150 St/19 Av	Removed to improve speed & reliability	
11	150 St/20 Rd	Keep	
	150 St/22 Av	Removed to improve speed & reliability	
12	150 St/24 Av	Keep	Q61, QM20
	150 St/25 Av	Removed to improve speed & reliability	
13	150 St/27 Av	Keep	Q16
14	150 St/Bayside Av	Keep	Q16
	150 St/33 Av	Removed to improve speed & reliability	
15	150 St/34 Av	Keep	Q12, Q28
	150 St/35 Av	Removed to improve speed & reliability	
16	150 St/38 Av	Keep	Q12, Q28
	150 St/Roosevelt Av	Removed to improve speed & reliability	
17	41 Av/150 St	Keep	LIRR, Q13, Q65
	41 Av/149 St	Removed to improve speed & reliability	

## SOUTHBOUND to Flushing

On Street/At Street		Proposal Note	Connections
18	41Av/147 St	Keep	Q65
19	41Av/Parsons Blvd	Keep	Q13, Q26, Q27, Q65
20	Roosevelt Av/Bowne St	Keep	Q13, Q16, Q28
21	Roosevelt Av/Union St	Keep	7, Q12, Q16, Q17, Q20, Q25, Q26, Q27, Q28, Q44-SBS, Q50, Q61, Q65, Q90
	Roosevelt Av/Main St	Removed to improve speed & reliability	

# Q16 Fort Totten – Flushing

## PROPOSED ROUTE SUMMARY

The Q16 will still connect Fort Totten to Flushing via its existing Utopia Pkwy routing. Q16 service on Francis Lewis Blvd will be discontinued. Alternative service will be provided by the Q61 and Q76.

## What's changed since the Proposed Final Plan?

 Minor stop balancing

### EXISTING ROUTES

Q16

### PROPOSED CONNECTIONS

7

Q12, Q13, Q15, Q17, Q20, Q25, Q26, Q27, Q28, Q44-SBS, Q50, Q61, Q65, Q76, Q90

### AVERAGE STOP SPACING

Existing: 728 ft

Proposed: 1,128 ft

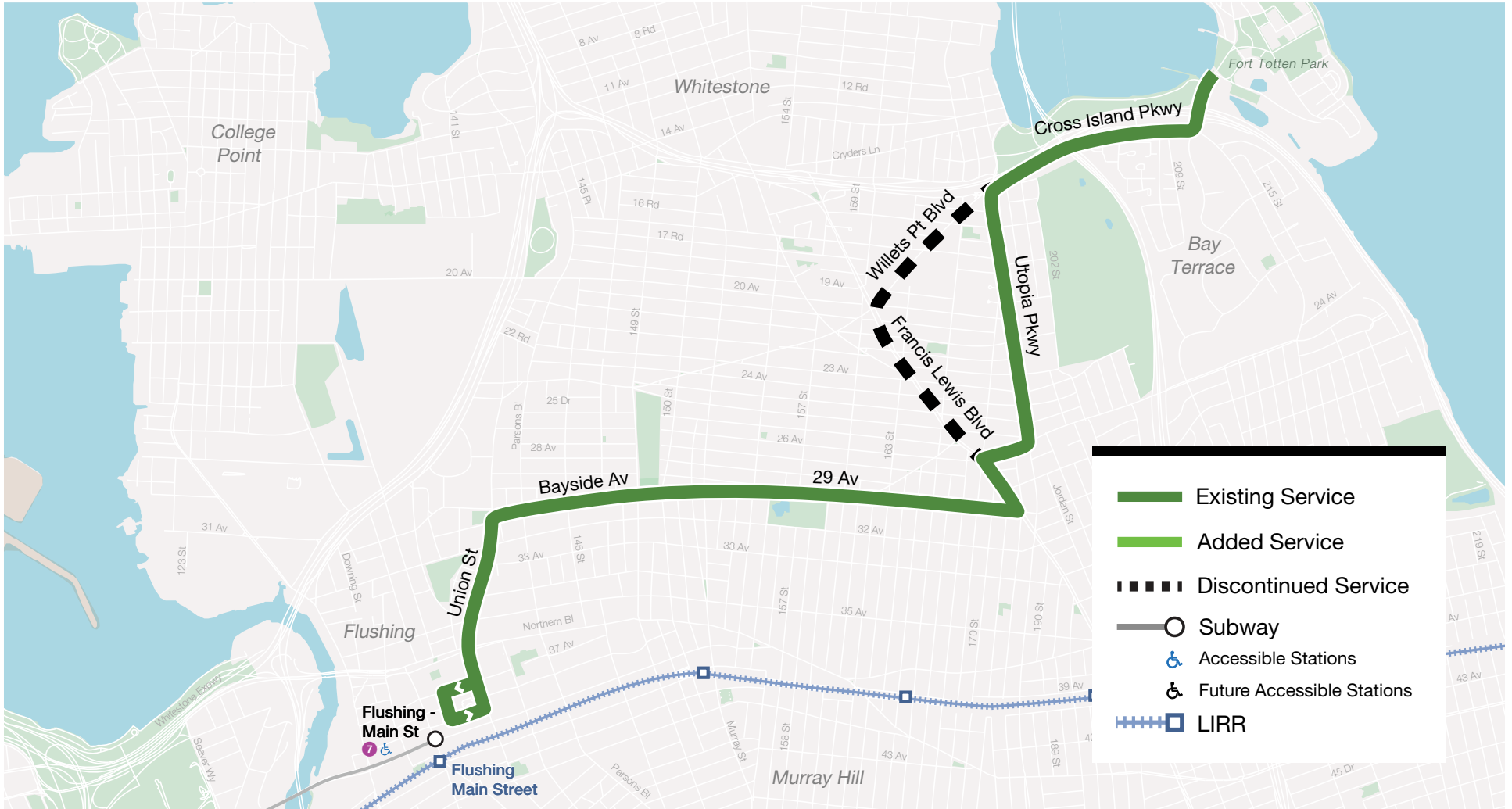
## PROPOSED FREQUENCIES\* AND HOURS OF OPERATION

Service Span		Overnight	Early Morning	AM Peak	Midday	PM Peak	Evening	Late Evening
		12 am - 4 am	4 am - 6 am	6 am - 9 am	9 am - 3 pm	3 pm - 7 pm	7 pm - 9 pm	9 pm - 12 am
<b>WEEKDAY</b>								
Existing	4:45 AM - 12:40 AM	-	20	8	18	10	15	26
Proposed	4:40 AM - 1:10 AM	-	24	9	18	11	15	26
<b>SATURDAY</b>								
Existing	4:45 AM - 12:40 AM	-	40	23	20	20	20	30
Proposed	4:45 AM - 1:10 AM	-	40	23	20	20	20	30
<b>SUNDAY</b>								
Existing	4:45 AM - 12:35 AM	-	40	30	20	20	30	30
Proposed	4:45 AM - 1:10 AM	-	40	30	20	20	30	30

\*Frequencies indicate how often the bus arrives on average in the peak direction in minutes.

no change  added service  reduced service

# Q16 Fort Totten – Flushing



# Q16 Fort Totten – Flushing

## EASTBOUND to Fort Totten

On Street/At Street		Proposal Note	Connections
1	39 Av/Union St	Keep	Q12, Q13, Q15, Q17, Q28, Q61
2	Union St/35 Av	Keep	Q12, Q28, Q44-SBS
3	Union St/33 Av	Keep	
4	Union St/Bayside Av	Keep	Q44-SBS
	Bayside Av/Parsons Blvd	Removed to improve speed & reliability	
5	Bayside Av/146 St	Keep	
6	Bayside Av/148 St	Keep	Q15
7	Bayside Av/150 St	Keep	Q15
	Bayside Av/Murray Ln	Removed to improve speed & reliability	
8	Bayside Av/152 St	Keep	
	Bayside Av/154 St	Removed to improve speed & reliability	
	29 Av/156 St	Removed to improve speed & reliability	
9	29 Av/158 St	Keep	
	29 Av/160 St	Removed to improve speed & reliability	
10	29 Av/162 St	Keep	
	29 Av/164 St	Removed to improve speed & reliability	
11	29 Av/166 St	Keep	
	29 Av/170 St	Removed to improve speed & reliability	
12	29 Av/171 St	Keep	Q76
	Francis Lewis Blvd/28 Av	Removed to improve speed & reliability	
13	Francis Lewis Blvd/27 Av	Added at existing bus stop	Q76
	Francis Lewis Blvd/169 St	Removed due to new routing	
	Francis Lewis Blvd/25 Av	Removed due to new routing	
	Francis Lewis Blvd/24 Av	Removed due to new routing	
	Francis Lewis Blvd/163 St	Removed due to new routing	
	Francis Lewis Blvd/Willets Pt Blvd	Removed due to new routing	
	Willets Pt Blvd/19 Av	Removed due to new routing	
	Willets Pt Blvd/17 Av	Removed due to new routing	
	Willets Pt Blvd/169 St	Removed due to new routing	
	Willets Pt Blvd/15 Dr	Removed due to new routing	
14	Utopia Pkwy/26 Av	Keep	
	Utopia Pkwy/24 Av	Removed to improve speed & reliability	
15	Utopia Pkwy/22 Av	Keep	
	Utopia Pkwy/21 Av	Removed to improve speed & reliability	
16	Utopia Pkwy/19 Av	Keep	
	Utopia Pkwy/17 Av	Removed to improve speed & reliability	
17	Utopia Pkwy/16 Av	Keep	
18	Utopia Pkwy/Cross Island Pkwy	Keep	QM2, QM20, QM32

## EASTBOUND to Fort Totten

On Street/At Street		Proposal Note	Connections
19	Cross Island Pkwy/Golf Course	Keep	QM2, QM32
20	Cross Island Pkwy/Estates Ln	Keep	
	Cross Island Pkwy/208 Pl	Removed to improve speed & reliability	
21	Cross Island Pkwy/209 St	Keep	Q13, QM2, QM32
22	Totten Av/Cross Island Pkwy	Keep	

## WESTBOUND to Flushing

1	Totten Av/Cross Island Pkwy	Keep	
2	Cross Island Pkwy/212 St	Keep	Q13
	Cross Island Pkwy/208 Pl	Removed to improve speed & reliability	
3	Cross Island Pkwy/Estates Ln	Keep	
4	Cross Island Pkwy/Clearview Expwy	Keep	QM2, QM32
	Willets Pt Bl/16 Av	Removed due to new routing	
	Willets Pt Bl/17 Av	Removed due to new routing	
	Willets Pt Bl/160-57 Willets Pt Blvd	Removed due to new routing	
	Francis Lewis Blvd/Willets Pt Blvd	Removed due to new routing	
	Francis Lewis Blvd/21 Av	Removed due to new routing	
	Francis Lewis Blvd/163 St	Removed due to new routing	
	Francis Lewis Blvd/24 Av	Removed due to new routing	
	Francis Lewis Blvd/25 Av	Removed due to new routing	
	Francis Lewis Blvd/168 St	Removed due to new routing	
5	Utopia Pkwy/Willets Point Blvd	Keep	QM2, QM20, QM32
6	Utopia Pkwy/16 Av	Keep	
	Utopia Pkwy/169 St	Removed to improve speed & reliability	
7	Utopia Pkwy/19 Av	Keep	
8	Utopia Pkwy/21 Rd	Keep	
	Utopia Pkwy/24 Av	Removed to improve speed & reliability	
9	Utopia Pkwy/25 Av	Keep	
10	Francis Lewis Blvd/169 St	Keep	
	Francis Lewis Blvd/170 St	Removed to improve speed & reliability	
11	29 Av/171 St	Keep	Q76
	29 Av/169 St	Removed to improve speed & reliability	
12	29 Av/167 St	Keep	
	29 Av/165 St	Removed to improve speed & reliability	
13	29 Av/163 St	Keep	
	29 Av/161 St	Removed to improve speed & reliability	
14	29 Av/159 St	Keep	
	29 Av/157 St	Removed to improve speed & reliability	
15	Bayside Av/154 St	Keep	
	Bayside Av/Murray St	Removed to improve speed & reliability	
16	Bayside Av/150 St	Keep	Q15

## WESTBOUND to Flushing

On Street/At Street		Proposal Note	Connections
	Bayside Av/149 St	Removed to improve speed & reliability	
17	Bayside Av/148 St	Keep	
18	Bayside Av/146 St	Keep	
	Bayside Av/Parsons Blvd	Removed to improve speed & reliability	
19	Bayside Av/Union St	Keep	Q20, Q44-SBS
20	Union St/33 Av	Keep	
21	Union St/35 Av	Keep	Q12, Q28, Q44-SBS
22	Union St/Northern Blvd	Keep	Q20, Q44-SBS
23	39 Av/Lippman Plaza	Keep	7, Q12, Q13, Q15, Q17, Q20, Q25, Q26, Q27, Q44-SBS, Q50, Q65, Q90

# Q17 Flushing – Jamaica

## PROPOSED ROUTE SUMMARY

The Q17 will maintain its existing routing between Flushing and Jamaica.

### What's changed since the Proposed Final Plan?

-  Minor stop changes in response to public feedback

### EXISTING ROUTES

Q17

### PROPOSED CONNECTIONS

**7** **F**

Q1, Q2, Q3, Q4, Q5, Q6, Q8, Q9, Q12, Q13, Q15, Q16, Q19, Q20, Q25, Q26, Q27, Q28, Q30, Q31, Q36, Q41, Q43, Q44-SBS, Q45, Q46, Q48, Q50, Q54, Q56, Q58, Q61, Q63, Q65, Q66, Q74, Q75, Q76, Q77, Q82, Q84, Q85, Q86, Q87, Q88, Q89, Q90, Q98, Q110

### AVERAGE STOP SPACING

Existing: 753 ft

Proposed: 1,217 ft

## PROPOSED FREQUENCIES\* AND HOURS OF OPERATION

		Service Span						
		Overnight	Early Morning	AM Peak	Midday	PM Peak	Evening	Late Evening
WEEKDAY		12 am - 4 am	4 am - 6 am	6 am - 9 am	9 am - 3 pm	3 pm - 7 pm	7 pm - 9 pm	9 pm - 12 am
Existing	24 hours	30	10	5	6	4	4	8
Proposed	24 hours	30	10	5	6	4	4	8
SATURDAY								
Existing	24 hours	34	30	6	6	6	7	12
Proposed	24 hours	34	30	6	6	6	7	12
SUNDAY								
Existing	24 hours	34	24	9	7	7	7	11
Proposed	24 hours	34	24	9	7	7	7	11

\*Frequencies indicate how often the bus arrives on average in the peak direction in minutes.

no change  added service  reduced service



# Q17 Flushing – Jamaica



# Q17 Flushing – Jamaica

## NORTHBOUND to Flushing

On Street/At Street		Proposal Note	Connections
1	168 St/Jamaica Av	Keep	Q2, Q3, Q6, Q8, Q9, Q36, Q41, Q54, Q56, Q76, Q77, Q82, Q110
	168 St/89 Av	Removed to improve speed & reliability	
	168 St/Hillside Av	Removed to improve speed & reliability	
2	Hillside Av/168 Pl	Added at existing bus stop	F, Q2, Q3, Q30, Q31, Q43, Q75, Q76, Q77, QM68
	Hillside Av/169 St	Removed to improve speed & reliability	
3	Hillside Av/171 St	Keep	Q2, Q30, Q31, Q36, Q43, Q75, Q77, Q82, QM68
	Hillside Av/175 St	Removed to improve speed & reliability	
4	Hillside Av/178 St	Keep	F, Q1, Q2, Q3, Q36, Q43, Q76, Q82, QM68
	Hillside Av/182 Pl	Removed to improve speed & reliability	
5	Hillside Av/184 St	Keep	Q2, Q3, Q76, QM68
	Hillside Av/187 St	Removed to improve speed & reliability	
6	188 St/87 Dr	Keep	Q1, Q2, Q3, Q36, Q43, Q76, Q77, Q82, QM68
7	188 St/Henley Rd	Keep	
	188 St/Soho Dr	Removed to improve speed & reliability	
8	188 St/Mclaughlin Av	Keep	
9	188 St/Avon Rd	Keep	
10	188 St/Aberdeen Rd	Keep	
	188 St/81 Av	Removed to improve speed & reliability	
11	188 St/Union Tpke	Keep	Q45, Q46, Q48, QM1, QM5, QM6, QM7, QM8, QM31, QM35, QM36
	188 St/75 Av	Removed to improve speed & reliability	
12	188 St/73 Av	Keep	Q88
13	188 St/69 Av	Keep	
14	188 St/64 Av	Keep	
15	188 St/Horace Harding Expwy	Keep	Q30, Q45, Q74, Q75, QM1, QM5, QM7, QM31
16	Horace Harding Expwy/188 St	Keep	QM1, QM31
	Horace Harding Expwy/185 St	Removed to improve speed & reliability	
	Horace Harding Expwy/183 St	Removed to improve speed & reliability	
17	Horace Harding Expwy/175 Pl	Keep	Q30, Q31, Q75
18	Horace Harding Expwy/Fresh Meadow Ln	Keep	
	Horace Harding Expwy/170 St	Removed to improve speed & reliability	
19	Horace Harding Expwy/168 St	Keep	

## NORTHBOUND to Flushing

On Street/At Street		Proposal Note	Connections
20	Horace Harding Expwy/164 St	Keep	Q65, Q74, QM4, QM44
	Horace Harding Expwy/162 St	Removed to improve speed & reliability	
21	Horace Harding Expwy/160 St	Keep	
	Horace Harding Expwy/Parsons Blvd	Removed to improve speed & reliability	
22	Horace Harding Expwy/156 St	Keep	Q25
23	Kissena Blvd/Horace Harding Expwy	Keep	Q88
24	Kissena Blvd/58 Av	Keep	
25	Kissena Blvd/Rose Av	Keep	
	Kissena Blvd/Poplar Av	Removed to improve speed & reliability	
26	Kissena Blvd/Negundo Av	Keep	
27	Kissena Blvd/Holly Av	Keep	
28	Kissena Blvd/45 Av	Keep	
	Kissena Blvd/Cherry Av	Removed to improve speed and reliability	
	Kissena Blvd/Ash Av	Removed to improve speed & reliability	
	Kissena Blvd/Maple Av	Removed to improve speed & reliability	
30	Kissena Blvd/Sanford Av	Keep	Q20, Q44-SBS, Q58, Q98
31	39 Av/Main St	Keep	7, Q12, Q13, Q15, Q16, Q19, Q20, Q25, Q26, Q27, Q28, Q44-SBS, Q50, Q61, Q63, Q65, Q66, Q90

## SOUTHBOUND to Jamaica

1	Main St/38 Av	Keep	Q2, Q3, Q4, Q5, Q6, Q8, Q9, Q20, Q30, Q31, Q36, Q41, Q54, Q56, Q75, Q76, Q77, Q82, Q84, Q85, Q86, Q87, Q89, Q110
2	Kissena Blvd/Main St	Keep	Q12, Q20, Q25, Q26, Q44-SBS, Q58, Q65, Q98
	Kissena Blvd/Sanford Av	Keep	Q17, Q26, Q27, Q58, Q65, Q98
3	Kissena Blvd/Franklin Av	Keep	
	Kissena Blvd/Beech Av	Removed to improve speed & reliability	
4	Kissena Blvd/Elder Av	Keep	
	Kissena Blvd/45 Av	Removed to improve speed & reliability	
5	Kissena Blvd/Holly Av	Keep	
6	Kissena Blvd/Mulberry Av	Keep	
	Kissena Blvd/Oak Av	Removed to improve speed & reliability	
7	Kissena Blvd/Rose Av	Keep	
8	Kissena Blvd/Booth Memorial Av	Keep	
9	Kissena Blvd/60 Av	Keep	Q88
10	Horace Harding Expwy/Kissena Blvd	Keep	Q25
	Horace Harding Expwy/156 St	Removed to improve speed & reliability	
11	Horace Harding Expwy/Parsons Blvd	Keep	

## SOUTHBOUND to Jamaica




On Street/At Street		Proposal Note	Connections
	Horace Harding Expwy/160 St	Removed to improve speed & reliability	
	Horace Harding Expwy/162 St	Removed to improve speed & reliability	
12	Horace Harding Expwy/164 St	Keep	Q65, Q74, QM4, QM44
	Horace Harding Expwy/166 St	Removed to improve speed & reliability	
13	Horace Harding Expwy/168 St	Keep	
	Horace Harding Expwy/170 St	Removed to improve speed & reliability	
14	Horace Harding Expwy/172 St	Keep	
	Horace Harding Expwy/64 Av	Removed to improve speed & reliability	
15	Horace Harding Expwy/Utopia Pkwy	Keep	Q30, Q31, Q75
	Horace Harding Expwy/183 St	Removed to improve speed & reliability	
	Horace Harding Expwy/186 St	Removed to improve speed & reliability	
16	188 St/Horace Harding Expwy	Keep	Q30, Q45, Q74, Q75, QM1, QM5, QM7, QM31
17	188 St/64 Av	Keep	Q30, Q74, Q75, QM1, QM31
18	188 St/186 Ln	Keep	
	188 St/186 Ln #2	Removed to improve speed & reliability	
19	188 St/73 Av	Keep	Q88
	188 St/75 Av	Removed to improve speed & reliability	
20	188 St/Union Tpke	Keep	Q45, Q46, Q48, QM1, QM5, QM6, QM7, QM8, QM31, QM35, QM36
	188 St/80 Rd	Removed to improve speed & reliability	
21	188 St/Perth Rd	Keep	
	188 St/Midland Pkwy	Removed to improve speed & reliability	
22	188 St/Avon Rd	Keep	
23	188 St/Grand Central Pkwy	Keep	
24	188 St/Henley Rd	Keep	
25	188 St/Wexford Terr	Keep	Q1, Q2, Q3, Q36, Q43, Q76, Q77, Q82, QM68
	Hillside Av/187 St	Removed to improve speed & reliability	
26	Hillside Av/Chelsea St	New stop location	Q77, Q82
	Hillside Av/Avon St	Removed to improve speed & reliability	
27	Hillside Av/179 St	Keep	F, Q1, Q2, Q3, Q36, Q43, Q76, Q77, Q82, QM68
	Hillside Av/Edgerton Blvd	Removed to improve speed & reliability	
28	Hillside Av/172 St	Keep	
29	Hillside Av/169 St	Keep	F, Q2, Q3, Q36, Q76, Q77, Q82
30	Merrick Blvd/Jamaica Av	Keep	Q2, Q3, Q4, Q5, Q6, Q8, Q9, Q20, Q30, Q31, Q36, Q41, Q54, Q56, Q75, Q76, Q77, Q82, Q84, Q85, Q86, Q87, Q89, Q110

# Q18 Maspeth – Astoria

## PROPOSED ROUTE SUMMARY

The Q18 will mostly maintain its existing routing between Maspeth and Astoria. The southern turnaround will be reconfigured to improve operations.

### What's changed since the Proposed Final Plan?

-  Minor stop changes in response to public feedback
-  Restored existing routing along 69 St.
-  Changes related to the B57 will be explored further in the Brooklyn Bus Network Redesign

### EXISTING ROUTES

Q18

### PROPOSED CONNECTIONS



LIRR

B62, Q19, Q32, Q47, Q53-SBS, Q58, Q59, Q60, Q63, Q66, Q67, Q69, Q70-SBS, Q98, Q100, Q101, Q103

### AVERAGE STOP SPACING

Existing: 673 ft

Proposed: 1,089 ft

## PROPOSED FREQUENCIES\* AND HOURS OF OPERATION

Service Span		Overnight	Early Morning	AM Peak	Midday	PM Peak	Evening	Late Evening
		12 am - 4 am	4 am - 6 am	6 am - 9 am	9 am - 3 pm	3 pm - 7 pm	7 pm - 9 pm	9 pm - 12 am
<b>WEEKDAY</b>								
Existing	4:00 AM - 2:00 AM	-	24	9	16	10	24	30
Proposed	4:00 AM - 1:40 AM	-	20	9	16	10	17	30
<b>SATURDAY</b>								
Existing	4:00 AM - 2:00 AM	-	40	26	20	20	20	30
Proposed	4:00 AM - 1:40 AM	-	40	26	20	20	20	26
<b>SUNDAY</b>								
Existing	4:00 AM - 2:00 AM	-	40	23	20	20	20	30
Proposed	4:00 AM - 1:40 AM	-	40	26	20	20	20	30

\*Frequencies indicate how often the bus arrives on average in the peak direction in minutes.

no change  added service  reduced service

# Q18 Maspeth – Astoria



# Q18 Maspeth – Astoria

## EASTBOUND to Maspeth

On Street/At Street		Proposal Note	Connections
1	27 Av/2 St	Keep	
2	27 Av/4 St	Keep	B62
	8 St/27 Av	Removed to improve speed & reliability	
3	8 St/Astoria Blvd	Keep	
4	30 Av/14 St	Keep	B62, Q19, Q69, Q100
5	30 Av/21 St	Keep	B62, Q69, Q100
6	30 Av/27 St	Keep	
	30 Av/29 St	Removed to improve speed & reliability	
7	30 Av/31 St	Keep	 
	30 Av/33 St	Removed to improve speed & reliability	
8	30 Av/35 St	Keep	
	30 Av/37 St	Removed to improve speed & reliability	
9	30 Av/Steinway St	Keep	Q101
10	30 Av/43 St	Keep	
	30 Av/45 St	Removed to improve speed & reliability	
11	30 Av/47 St	Keep	
	30 Av/49 St	Removed to improve speed & reliability	
12	Hobart St/30 Av	Keep	
	51 St/31 Av	Removed to improve speed & reliability	
13	51 St/32 Av	Keep	
14	Broadway/Northern Blvd	Keep	  , Q63, Q66
	Broadway/56 St	Removed to improve speed & reliability	
15	Broadway/57 St	Keep	 
	58 St/37 Av	Removed to improve speed & reliability	
16	58 St/39 Av	Keep	
17	58 St/Woodside Av	Keep	Q32
18	Woodside Av/60 St	Keep	 , LIRR, Q32, Q53-SBS, Q70-SBS
	Woodside Av/63 St	Removed to improve speed & reliability	
19	Woodside Av/65 Pl	Keep	
20	65 Pl/Queens Blvd	Keep	Q60
	65 Pl/Laurel Hill Blvd	Removed to improve speed & reliability	
21	65 Pl/48 Av	Keep	
	50 Av/65 Pl	Removed due to new routing	
22	50 Av/67 St	Keep	Q47
	69 St/50 Av	Removed to improve speed & reliability	
23	69 St/Maurice Av	Keep	Q47
	69 St/52 Av	Removed due to new routing	

## EASTBOUND to Maspeth

On Street/At Street		Proposal Note	Connections
24	69 St/53 Av	Keep	
	53 Av/68 St	Removed due to new routing	
25	65 Pl/53 Av	Keep	
26	65 Pl/53 Dr	Keep	
	Hamilton Pl/Jay Av	Removed to improve speed & reliability	
	Hamilton Pl/Grand Av	Removed due to new routing	
27	Queens Midtown Expwy/Hamilton Pl	Added at existing bus stop	Q58, Q59, Q98
28	69 St/Grand Av	Keep	Q58, Q59, Q67, Q98

## WESTBOUND to Astoria

1	69 St/Grand Av	Keep	Q58, Q59, Q67, Q98
2	Borden Av/Hull Av	Added at existing bus stop	Q58, Q59, Q98
	69 St/55 Av	Removed due to new routing	
	Jay Av/68 St	Removed due to new routing	
	Jay Av/66 St	Removed due to new routing	
	Jay Av/65 Pl	Removed due to new routing	
3	65 Pl/Claran Ct	Keep	
4	65 Pl/53 Av	Keep	
	53 Av/68 St	Removed due to new routing	
5	69 St/52 Dr	Keep	
	69 St/52 Av	Removed due to new routing	
6	69 St/Calamus Av	Keep	Q47
	69 St/Garfield Av	Removed due to new routing	
7	50 Av/67 St	Keep	Q47
8	65 Pl/48 Av	Keep	
	65 Pl/Laurel Hill Blvd	Removed to improve speed & reliability	
9	65 Pl/Queens Blvd	Keep	Q60
10	Woodside Av/65 Pl	Keep	
	Woodside Av/64 St	Removed to improve speed & reliability	
11	Woodside Av/61 St	Keep	7, LIRR, Q32, Q53-SBS, Q70-SBS
12	58 St/Woodside Av	Keep	Q32
13	58 St/38 Av	Keep	
	58 St/37 Av	Removed to improve speed & reliability	
14	58 St/Broadway	Keep	
	Broadway/56 St	Removed to improve speed & reliability	
15	54 St/Northern Blvd	Keep	M, R, Q63, Q66
	54 St/32 Av	Removed to improve speed & reliability	
16	54 St/31 Av	Keep	
17	Hobart St/30 Av	Keep	
	30 Av/49 St	Removed to improve speed & reliability	



## WESTBOUND to Astoria

On Street/At Street		Proposal Note	Connections
18	30 Av/48 St	New stop location	
	30 Av/46 St	Removed to improve speed & reliability	
19	30 Av/44 St	Keep	
	30 Av/42 St	Removed to improve speed & reliability	
20	30 Av/Steinway St	Keep	Q101
21	30 Av/36 St	Keep	
	30 Av/34 St	Removed to improve speed & reliability	
22	30 Av/31 St	Keep	N W
	30 Av/29 St	Removed to improve speed & reliability	
23	30 Av/Crescent St	Keep	
24	30 Av/21 St	Keep	Q19, Q69, Q100
	30 Av/14 St	Removed to improve speed and reliability	
25	30 Av/12 St	Keep	B62, Q19, Q103
26	8 St/Astoria Blvd	Keep	Q19
	8 St/27 Av	Removed to improve speed & reliability	
	27 Av/4 St	Removed to improve speed & reliability	
27	27 Av/3 St	New stop location	
	27 Av/2 St	Removed to improve speed & reliability	
28	1 St/26 Av	New stop location	

# Q19

## Astoria Boulevard

Service between Flushing and Astoria

### PROPOSED ROUTE SUMMARY

The Q19 will maintain its existing routing between Flushing and Astoria.

### What's changed since the Proposed Final Plan?

-  Minor stop balancing

### EXISTING ROUTES

Q19

### PROPOSED CONNECTIONS

LIRR

B62, M60-SBS, Q12, Q14, Q17, Q18, Q20, Q23, Q25, Q26, Q27, Q33, Q44-SBS, Q47, Q49, Q50, Q61, Q65, Q69, Q72, Q90, Q100, Q101, Q103

### AVERAGE STOP SPACING

Existing: 856 ft

Proposed: 1,194 ft

### PROPOSED FREQUENCIES\* AND HOURS OF OPERATION

Service Span		Overnight	Early Morning	AM Peak	Midday	PM Peak	Evening	Late Evening
		12 am - 4 am	4 am - 6 am	6 am - 9 am	9 am - 3 pm	3 pm - 7 pm	7 pm - 9 pm	9 pm - 12 am
<b>WEEKDAY</b>								
Existing	5:50 AM - 9:00 PM	-	60	16	20	20	24	60
Proposed	5:45 AM - 9:00 PM	-	60	16	20	20	24	60
<b>SATURDAY</b>								
Existing	5:45 AM - 9:00 PM	-	60	30	30	30	30	60
Proposed	5:45 AM - 9:00 PM	-	60	30	30	30	30	60
<b>SUNDAY</b>								
Existing	7:45 AM - 9:00 PM	-	-	40	30	30	30	60
Proposed	7:45 AM - 9:00 PM	-	-	40	30	30	30	60

\*Frequencies indicate how often the bus arrives on average in the peak direction in minutes.

no change  added service  reduced service

# Q19 Astoria Boulevard

## Service between Flushing and Astoria



# Q19 Astoria Boulevard

## EASTBOUND to Flushing

On Street/At Street		Proposal Note	Connections
1	27 Av/2 St	Keep	
2	27 Av/4 St	Keep	B62
	8 St/27 Av	Removed to improve speed & reliability	
3	8 St/Astoria Blvd	Keep	
4	Astoria Blvd/14 St	Keep	B62, Q18, Q69, Q100
5	Astoria Blvd/21 St	Keep	Q69, Q100
6	Astoria Blvd/Crescent St	Keep	
	Astoria Blvd/28 St	Removed to improve speed & reliability	
7	Astoria Blvd/31 St	Keep	<b>N W</b>
8	Astoria Blvd S/37 St	Keep	M60-SBS, Q101
9	Astoria Blvd S/Steinway St	Keep	Q101
	Astoria Blvd S/42 St	Removed to improve speed & reliability	
10	Astoria Blvd S/44 St	Keep	
11	Astoria Blvd S/49 St	Keep	Q69
12	Astoria Blvd S/73 St	Keep	
13	Astoria Blvd S/77 St	Keep	Q69
	Astoria Blvd/80 St	Removed to improve speed & reliability	
14	Astoria Blvd/82 St (southwest corner)	New stop location	M60-SBS, Q33, Q47, Q69
	Astoria Blvd/82 St (southeast corner)	Removed to improve speed & reliability	
15	Astoria Blvd/84 St	Keep	Q33
	Astoria Blvd/86 St	Removed to improve speed & reliability	
16	Astoria Blvd/88 St	Keep	Q49
	Astoria Blvd/90 St	Removed to improve speed & reliability	
17	Astoria Blvd/92 St	Keep	Q72
18	Astoria Blvd/94 St	Keep	Q72
	Astoria Blvd/96 St	Removed to improve speed & reliability	
19	Astoria Blvd/98 St	Keep	
	Astoria Blvd/100 St	Removed to improve speed & reliability	
20	Astoria Blvd/102 St	Keep	Q14
21	Astoria Blvd/108 St	Keep	Q23, Q90
22	Northern Blvd/126 Pl	Keep	Q90
	Northern Blvd/127 Pl	Removed to improve speed & reliability	
23	Northern Blvd/Main St	Keep	Q20, Q25, Q26, Q50, Q61
24	39 Av/Main St	Keep	<b>7</b> , Q12, Q17, Q20, Q25, Q26, Q27, Q44-SBS, Q61, Q65, Q90

## WESTBOUND to Astoria

On Street/At Street		Proposal Note	Connections
1	Roosevelt Av/Main St	Keep	7, LIRR, Q12, Q17, Q20, Q25, Q26, Q27, Q44-SBS, Q50, Q61, Q65, Q90
2	Main St/Northern Blvd	Keep	Q17, Q20, Q25, Q44-SBS, Q50, Q61
3	Astoria Blvd/31 Dr	Keep	Q23, Q90
4	Astoria Blvd/Humphreys St	Keep	Q14, Q49
	Astoria Blvd/100 St	Removed to improve speed & reliability	
5	Astoria Blvd/98 St	Keep	
	Astoria Blvd/96 St	Removed to improve speed & reliability	
6	Astoria Blvd/94 St	Keep	Q72
7	Astoria Blvd/92 St	Keep	Q49, Q72
8	Astoria Blvd/89 St	Keep	Q49
	Astoria Blvd/87 St	Removed to improve speed & reliability	
9	Astoria Blvd/85 St	Keep	Q33
	Astoria Blvd/82 St (northeast corner)	Removed to improve speed & reliability	
10	Astoria Blvd/82 St (northwest corner)	Added at existing bus stop	M60-SBS, Q33, Q47
	Astoria Blvd/80 St	Removed to improve speed & reliability	
11	Astoria Blvd N/77 St	Keep	Q47, Q69
	Astoria Blvd N/74 St	Removed to improve speed & reliability	
12	Astoria Blvd N/72 St	Keep	Q69
	Astoria Blvd N/70 St	Removed to improve speed & reliability	
13	Astoria Blvd N/49 St	Keep	Q69
	Astoria Blvd N/47 St	Removed to improve speed & reliability	
14	Astoria Blvd N/Sound St	Keep	Q101
15	Astoria Blvd N/Steinway St	Keep	Q101
	Astoria Blvd N/37 St	Removed to improve speed & reliability	
16	Astoria Blvd N/35 St	Keep	
	Astoria Blvd N/33 St	Removed to improve speed & reliability	
17	Hoyt Av/31 St	Keep	N, W, M60-SBS
	Hoyt Av/27 St	Removed to improve speed & reliability	
18	Hoyt Av/Crescent St	Keep	
	Hoyt Av/23 St	Removed to improve speed & reliability	
19	21 St/Astoria Park S	Added at existing bus stop	
20	Astoria Blvd/27 Av	Keep	Q69, Q100
	Astoria Blvd/14 St (northeast corner)	Removed to improve speed & reliability	
21	Astoria Blvd/14 St (northwest corner)	New stop location	Q18
	Astoria Blvd/12 St	Removed to improve speed & reliability	
22	Astoria Blvd/8 St	Keep	B62, Q18, Q103
	27 Av/4 St	Removed to improve speed and reliability	
23	27 Av/3 St	Keep	

# WESTBOUND to Astoria

On Street/At Street		Proposal Note	Connections
	27 Av/2 St	Removed to improve speed and reliability	
24	1Av/26 Av	New stop location	

# Q20



## Main Street

Service between College Point and Jamaica

### PROPOSED ROUTE SUMMARY

The Q20 will connect College Point and Jamaica using the existing Q20A routing along 20 Av and Main St. Existing Q20B service on 14 Av will be discontinued and replaced by the Q76. To the south, the Q20 will approach Downtown Jamaica via Jamaica Av instead of Sutphin Blvd.

### What's changed since the Proposed Final Plan?

-  Minor stop changes in response to public feedback
-  Switched from Q20B to Q20A routing in College Point in response to public feedback; restored routing on Union St

### EXISTING ROUTES

Q20A

### PROPOSED CONNECTIONS



LIRR

AirTrain JFK

Q1, Q4, Q5, Q6, Q8, Q9, Q12, Q13, Q15, Q16, Q17, Q19, Q24, Q25, Q26, Q27, Q28, Q30, Q31, Q40, Q41, Q42, Q43, Q44-SBS, Q45, Q46, Q48, Q50, Q54, Q56, Q58, Q60, Q61, Q63, Q64, Q65, Q66, Q74, Q75, Q76, Q83, Q84, Q85, Q86, Q87, Q88, Q89, Q90, Q98, Q110, Q112, Q113, Q114, Q115

### AVERAGE STOP SPACING

Existing: 791 ft

Proposed: 1,158 ft

### PROPOSED FREQUENCIES\* AND HOURS OF OPERATION

		Service Span	Overnight	Early Morning	AM Peak	Midday	PM Peak	Evening	Late Evening
			12 am - 4 am	4 am - 6 am	6 am - 9 am	9 am - 3 pm	3 pm - 7 pm	7 pm - 9 pm	9 pm - 12 am
<b>WEEKDAY</b>									
Existing	24 hours		40	15	8	10	6	10	13
Proposed	24 hours		40	17	8	9	8	13	20
<b>SATURDAY</b>									
Existing	24 hours		48	30	13	11	11	15	18
Proposed	24 hours		48	30	13	10	10	15	23
<b>SUNDAY</b>									
Existing	24 hours		48	30	18	11	13	17	20
Proposed	24 hours		48	30	18	11	13	17	20

\*Frequencies indicate how often the bus arrives on average in the peak direction in minutes.

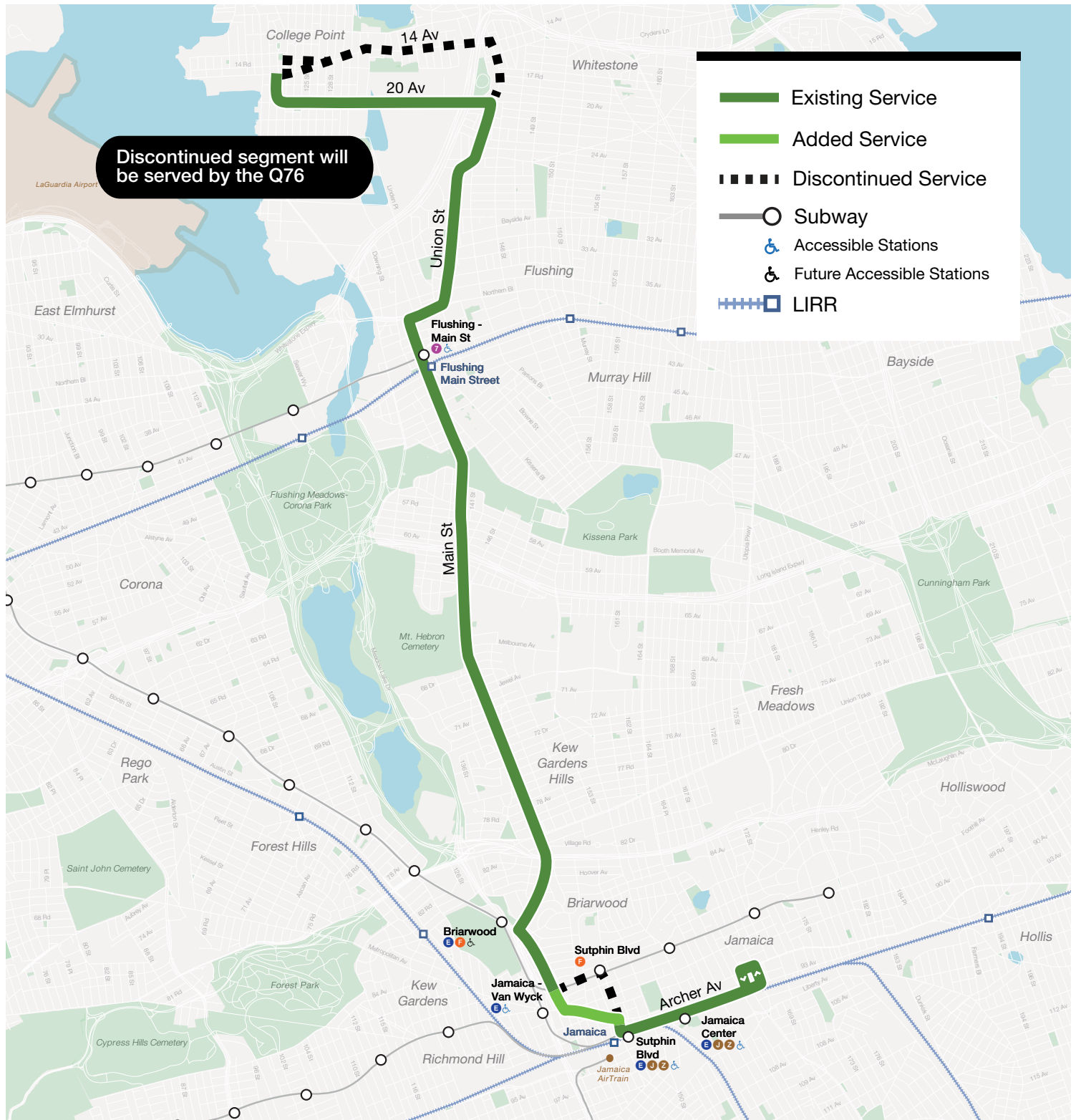
no change  added service  reduced service

Existing Q20 frequencies reflect combined Q20A and Q20B service levels on Main St.

# Q20

## Main Street

Service between College Point and Jamaica





# Q20 Main Street

## NORTHBOUND to College Point

On Street/At Street		Proposal Note	Connections
1	Merrick Blvd/Archer Av	Keep	Q4, Q5, Q6, Q8, Q17, Q30, Q31, Q41, Q42, Q44-SBS, Q54, Q56, Q75, Q83, Q84, Q85, Q86, Q87, Q89, Q110
2	Archer Av/165 St	Keep	Q4, Q5, Q6, Q8, Q9, Q30, Q31, Q41, Q42, Q44-SBS, Q54, Q56, Q75, Q83, Q84, Q85, Q86, Q87, Q89, Q110, Q112, Q115
3	Archer Av/160 St	Added at existing bus stop	<b>E J Z</b> , Q4, Q5, Q6, Q8, Q9, Q24, Q30, Q31, Q41, Q42, Q56, Q75, Q83, Q84, Q86, Q87, Q110
4	Archer Av/153 St	Keep	<b>E J Z</b> , Q4, Q6, Q8, Q9, Q24, Q25, Q30, Q31, Q41, Q42, Q44-SBS, Q56, Q65, Q75, Q83, Q84, Q85, Q89, Q112, Q115
	Archer Av/150 St	Removed to improve speed & reliability	
5	Archer Av/Sutphin Blvd	Keep	<b>E J Z</b> , LIRR, AirTrain JFK, Q1, Q6, Q8, Q9, Q24, Q25, Q30, Q31, Q40, Q41, Q43, Q44-SBS, Q54, Q56, Q60, Q65, Q75
	Sutphin Blvd/Jamaica Av	Removed due to new routing	
	Sutphin Blvd/89 Av	Removed due to new routing	
	Sutphin Blvd/Hillside Av	Removed due to new routing	
	Hillside Av/144 St	Removed due to new routing	
	Hillside Av/139 St	Removed due to new routing	
6	Jamaica Av/144 St	Added at existing bus stop	Q54
7	Queens Blvd/Jamaica Av	Added at existing bus stop	<b>E</b> , Q54, Q56
8	Queens Blvd/87 Av	Keep	
	Queens Blvd/86 Av	Removed to improve speed & reliability	
9	Main St/Manton St	Keep	<b>E F</b> , Q44-SBS, Q60, QM21, QM65, QM68
10	Main St/84 Rd	Keep	
11	Main St/Coolidge Av	Keep	
12	Main St/Union Tpke	Keep	Q44-SBS, Q45, Q46, Q48, QM1, QM5, QM7, QM8, QM31, QM35
	Main St/78 Rd	Removed to improve speed & reliability	
13	Main St/77 Rd	Keep	
14	Main St/76 Av	Keep	Q44-SBS
15	Main St/73 Av	Keep	Q44-SBS
16	Main St/72 Av	Keep	

## NORTHBOUND to College Point

On Street/At Street		Proposal Note	Connections
	Main St/71 Av	Removed to improve speed & reliability	
17	Main St/Jewel Av	Keep	Q44-SBS, Q64, Q74, QM4, QM44
	Main St/68 Dr	Removed to improve speed & reliability	
18	Main St/Melbourne Av	Keep	Q44-SBS
19	Main St/Queens College	Keep	
20	Main St/146 St	Keep	Q44-SBS, Q88
	Main St/61 Rd	Removed to improve speed & reliability	
21	Main St/60 Av	Keep	Q44-SBS, Q88
22	Main St/58 Rd	Keep	Q44-SBS
23	Main St/Booth Memorial Av	Keep	Q44-SBS
24	Main St/Elder Av	Keep	Q44-SBS
	Main St/Cherry Av	Removed to improve speed & reliability	
25	Main St/Franklin Av	Keep	
	Main St/Maple Av	Removed to improve speed & reliability	
	Main St/Sanford Av	Removed to improve speed & reliability	
26	Main St/Kissena Blvd	Keep	7, LIRR, Q12, Q17, Q19, Q25, Q26, Q27, Q44-SBS, Q50, Q58, Q61, Q63, Q65, Q66, Q90, Q98
27	Main St/38 Av	Keep	7, Q12, Q13, Q15, Q16, Q17, Q19, Q25, Q26, Q27, Q28, Q44-SBS, Q50, Q61, Q63, Q65, Q66, Q90
28	Main St/Northern Blvd	Keep	Q17, Q19, Q26, Q63, Q66
29	Union St/35 Av	Keep	Q12, Q28, Q44-SBS
30	Union St/33 Av	Keep	
31	Union St/Bayside Av	Keep	Q44-SBS
	Union St/28 Av	Removed to improve speed & reliability	
32	Union St/26 Av	Keep	Q44-SBS, Q61, QM2, QM20, QM32
33	Union St/Parsons Blvd	Keep	Q44-SBS
34	Parsons Blvd/23 Av	Keep	Q61, QM20
	Parsons Blvd/21 Av	Removed to improve speed & reliability	
35	20 Av/Whitestone Expwy	Keep	Q50, QM2, QM32
	20 Av/Petracca Pl	Removed due to new routing	
36	20 Av/College Pt Center	Keep	
37	20 Av/132 St	Keep	
	20 Av/131 St	Removed due to new routing	
38	20 Av/127 St	Keep	Q25
	20 Av/124 St	Removed due to new routing	
39	College Pt Blvd/20 Av	Keep	

## NORTHBOUND to College Point

On Street/At Street		Proposal Note	Connections
	College Pt Blvd/18 Av	Removed to improve speed & reliability	
	Parsons Blvd/20 Av	Removed due to new routing	
	Parsons Blvd/17 Av	Removed due to new routing	
	Parsons Blvd/14 Av	Removed due to new routing	
	14 Av/143 Pl	Removed due to new routing	
	14 Av/142 St	Removed due to new routing	
	14 Av/139 St	Removed due to new routing	
	14 Av/136 St	Removed due to new routing	
	14 Av/132 St	Removed due to new routing	
	14 Av/130 St	Removed due to new routing	
	14 Av/128 St	Removed due to new routing	
	14 Av/124 St	Removed due to new routing	
	14 Av/123 St	Removed due to new routing	
40	15 Av/College Pt Blvd	Keep	Q26

## SOUTHBOUND to Jamaica

	15 Av/124 St	Removed due to new routing	
1	College Point Blvd/15 Av	Keep	Q76
	15 Av/127 St	Removed due to new routing	
	14 Av/130 St	Removed due to new routing	
	14 Av/132 St	Removed due to new routing	
	14 Av/135 St	Removed due to new routing	
	14 Av/137 St	Removed due to new routing	
	14 Av/141 St	Removed due to new routing	
	14 Av/143 St	Removed due to new routing	
	Parsons Bl/14 Av	Removed due to new routing	
	Parsons Bl/17 Rd	Removed due to new routing	
	Parsons Bl/20 Av	Removed to improve speed & reliability	
2	20 Av/College Pt Blvd	Keep	Q26
	20 Av/124 St	Removed to improve speed & reliability	
3	20 Av/128 St	Keep	Q25
4	20 Av/131 St	Keep	
	20 Av/132 St	Removed to improve speed & reliability	
5	20 Av/College Pt Center	Keep	
6	20 Av/Postal Facility	Keep	Q50, QM2, QM32
7	Parsons Blvd/22 Av	Keep	
8	Parsons Blvd/Willets Pt Blvd	Keep	Q61, QM20
	Union St/25 Rd	Removed to improve speed & reliability	
9	Union St/26 Av	Keep	Q44-SBS, QM2, QM32
	Union St/28 Av	Removed to improve speed & reliability	
10	Union St/31 Rd	Keep	Q16, Q44-SBS

## SOUTHBOUND to Jamaica

On Street/At Street		Proposal Note	Connections
11	Union St/33 Av	Keep	
12	Union St/35 Av	Keep	Q12, Q28, Q44-SBS
	Union St/Northern Blvd	Removed to improve speed & reliability	
13	Main St/Northern Blvd	Keep	Q17, Q19, Q44-SBS, Q63, Q66
14	Main St/39 Av	Keep	7, Q12, Q13, Q15, Q16, Q17, Q19, Q25, Q26, Q27, Q28, Q44-SBS, Q50, Q61, Q63, Q65, Q66, Q90
15	Main St/41 Av	Keep	7, LIRR, Q17, Q19, Q25, Q26, Q27, Q44-SBS, Q58, Q63, Q65, Q66, Q90, Q98
	Main St/Sanford Av	Removed to improve speed & reliability	
16	Main St/Maple Av	Keep	Q58, Q98
	Main St/Blossom Av	Removed to improve speed & reliability	
17	Main St/Elder Av	Keep	Q44-SBS
18	Main St/56 Av	Keep	Q44-SBS
19	Main St/Booth Memorial Av	Keep	Q44-SBS
	Main St/58 Av	Removed to improve speed & reliability	
20	Main St/Horace Harding Expwy	Keep	Q44-SBS, Q88
	Main St/62 Av	Removed to improve speed & reliability	
21	Main St/63 Av	Keep	Q44-SBS
22	Main St/Queens College	Keep	
	Main St/Gravett Rd	Removed to improve speed & reliability	
23	Main St/Melbourne Av	Keep	Q44-SBS
	Main St/68 Av	Removed to improve speed & reliability	
	Main St/68 Dr	Removed to improve speed & reliability	
24	Main St/Jewel Av	Keep	Q44-SBS, Q64, Q74, QM4, QM44
	Main St/70 Rd	Removed to improve speed & reliability	
25	Main St/72 Av	Keep	Q44-SBS
26	Main St/75 Av	Keep	Q44-SBS
27	Main St/76 Av	Keep	Q44-SBS
28	Main St/77 Rd	Keep	
	Main St/78 Rd	Removed to improve speed & reliability	
29	Main St/Union Tpke	Keep	Q44-SBS, Q45, Q46, Q48, QM1, QM5, QM7, QM8, QM31, QM35
30	Main St/Grand Central Pkwy	Keep	
31	Main St/82 Dr	Keep	
32	Main St/139 St	Keep	Q44-SBS, Q60, QM21, QM65, QM68
33	Queens Blvd/84 Dr	Keep	E, F, Q44-SBS, QM21, QM65

## SOUTHBOUND to Jamaica

On Street/At Street		Proposal Note	Connections
	Queens Blvd/86 Av	Removed to improve speed & reliability	
34	Queens Blvd/87 Av	Keep	
35	Queens Blvd/Jamaica Av	Added at existing bus stop	<b>E</b> , Q54, Q56
36	Jamaica Av/144 Pl	Added at existing bus stop	
	Hillside Av/139 St	Removed due to new routing	
	Hillside Av/144 St	Removed due to new routing	
	Sutphin Blvd/Hillside Av	Removed due to new routing	
	Sutphin Blvd/Jamaica Av	Removed due to new routing	
37	Archer Av/Sutphin Blvd	Keep	<b>E</b> , <b>J</b> , <b>Z</b> , LIRR, AirTrain JFK, Q1, Q6, Q8, Q9, Q25, Q30, Q31, Q40, Q41, Q43, Q44-SBS, Q54, Q56, Q60, Q65, Q75, Q44
	Archer Av/149 St	Removed to improve speed & reliability	
38	Archer Av/158 St	Keep	<b>E</b> <b>J</b> <b>Z</b> , Q4, Q5, Q6, Q8, Q9, Q24, Q25, Q41, Q42, Q44-SBS, Q54, Q56, Q65, Q83, Q84, Q85, Q86, Q87, Q110, Q112, Q115
39	Archer Av/Parsons Blvd	Added at existing bus stop	<b>E</b> <b>J</b> <b>Z</b> , Q4, Q5, Q6, Q8, Q9, Q24, Q30, Q31, Q41, Q42, Q56, Q75, Q83, Q84, Q85, Q86, Q87, Q89, Q110, Q112, Q113, Q114
40	Archer Av/Guy R Brewer Blvd	Keep	Q4, Q5, Q6, Q8, Q9, Q41, Q42, Q56, Q83, Q84, Q85, Q86, Q87, Q89, Q110, Q112, Q115
41	Archer Av/Merrick Blvd	Keep	Q4, Q5, Q30, Q31, Q42, Q44-SBS, Q54, Q56, Q75, Q83, Q84, Q85, Q86, Q87, Q89, Q110

# Q22



## Rockaways

Service between Far Rockaway and Rockaway Park

### PROPOSED ROUTE SUMMARY

The Q22 will connect Far Rockaway and Rockaway Park via Beach Channel Dr and Rockaway Beach Blvd, with all trips terminating at Beach 116 St. Service west of Beach 116 St will be discontinued and replaced by the Q35. To the east, the Q22 will be extended to the Far Rockaway LIRR station. Two extended trips per day will serve Bayswater.

### What's changed since the Proposed Final Plan?

-  Minor stop changes in response to public feedback
-  Added limited number of extended trips to Bayswater in response to public feedback

#### EXISTING ROUTES

Q22

#### PROPOSED CONNECTIONS

LIRR

Q35, Q52-SBS, Q53-SBS, Q113, Q114

#### AVERAGE STOP SPACING




Existing: 1,031ft

Proposed: 1,070ft

### PROPOSED FREQUENCIES\* AND HOURS OF OPERATION

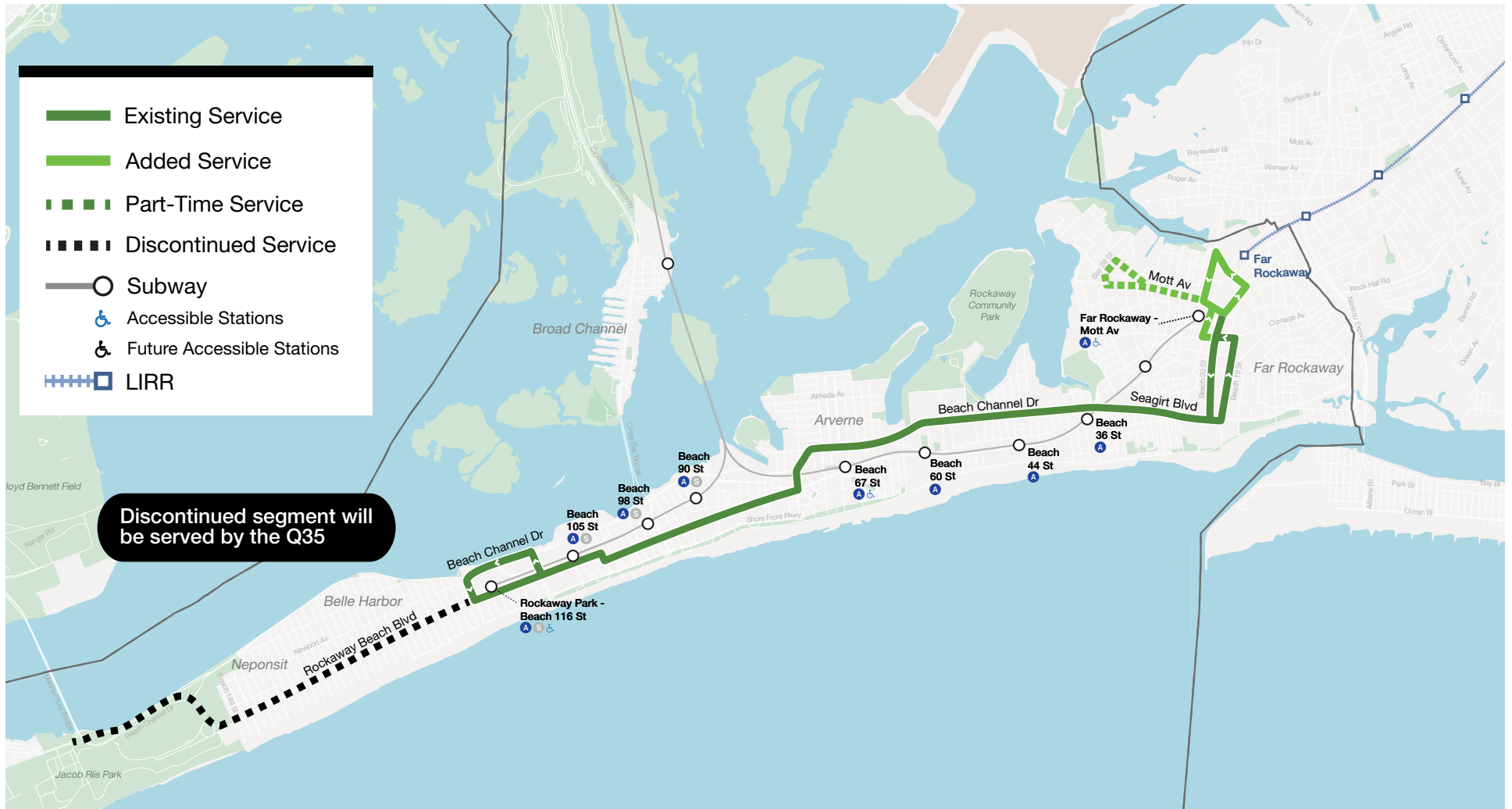
		Service Span	Overnight	Early Morning	AM Peak	Midday	PM Peak	Evening	Late Evening
			12 am - 4 am	4 am - 6 am	6 am - 9 am	9 am - 3 pm	3 pm - 7 pm	7 pm - 9 pm	9 pm - 12 am
<b>WEEKDAY</b>									
Existing	4:55 AM - 1:15 AM	-	24	6	6	9	15	18	
Proposed	4:45 AM - 1:05 AM	-	24	7	7	9	12	18	
<b>SATURDAY</b>									
Existing	4:55 AM - 1:15 AM	-	40	20	8	8	17	20	
Proposed	4:55 AM - 1:10 AM	-	40	18	8	9	17	20	
<b>SUNDAY</b>									
Existing	4:55 AM - 1:15 AM	-	40	20	8	8	17	20	
Proposed	4:55 AM - 1:10 AM	-	30	16	8	8	17	20	

\*Frequencies indicate how often the bus arrives on average in the peak direction in minutes.

 no change  added service  reduced service

# Q22 Rockaways
















Service between Far Rockaway and Rockaway Park



Discontinued segment will be served by the Q35



# Q22 Rockaways

## EASTBOUND to Far Rockaway





On Street/At Street		Proposal Note	Connections
	Beach 169 St/Rockaway Point Blvd	Removed due to new routing	
	Rockaway Beach Blvd/Beach 149 St	Removed due to new routing	
	Rockaway Beach Blvd/B 147 St	Removed due to new routing	
	Rockaway Beach Blvd/B 141 St	Removed due to new routing	
	Rockaway Beach Blvd/Beach 137 St	Removed due to new routing	
	Rockaway Beach Blvd/Beach 133 St	Removed due to new routing	
	Rockaway Beach Blvd/Beach 129 St	Removed due to new routing	
	Rockaway Beach Blvd/Beach 123 St	Removed due to new routing	
	Rockaway Beach Blvd/Beach 119 St	Removed due to new routing	
1	Beach 116 St/Newport Av	Added at existing bus stop	  , Q35, Q53-SBS, QM16
2	Rockaway Beach Blvd/Beach 115 St	Keep	  , Q53-SBS
3	Rockaway Beach Blvd/Beach 112 St	Keep	 
4	Rockaway Beach Blvd/Beach 108 St	Keep	  , Q35, Q53-SBS, QM16
5	Rockaway Beach Blvd/Beach 105 St	Keep	  , Q53-SBS
6	Rockaway Beach Blvd/Beach 102 St	Keep	Q53-SBS, QM16
7	Rockaway Beach Blvd/Beach 100 St	Keep	  , Q53-SBS
8	Rockaway Beach Blvd/Beach 95 St	Keep	Q53-SBS, QM17
	Rockaway Beach Blvd/Beach 92 St	Removed to improve speed & reliability	
9	Rockaway Beach Blvd/Beach 88 St	Keep	  , Q52-SBS, QM17
10	Rockaway Beach Blvd/Beach 84 St	Keep	Q52-SBS
11	Rockaway Beach Blvd/Beach 81 St	Keep	Q52-SBS, QM17
	Rockaway Beach Blvd/Beach 79 St	Removed to improve speed & reliability	
12	Rockaway Beach Blvd/Beach 75 St	Keep	Q52-SBS, QM17
13	Beach 73 St/Rockaway Beach Blvd	Keep	Q52-SBS
14	Beach Channel Dr/Beach 71 St	Keep	
15	Beach Channel Dr/Beach 69 St	Keep	 , QM17
16	Beach Channel Dr/Beach 67 St	Keep	
17	Beach Channel Dr/Beach 63 St	Keep	
18	Beach Channel Dr/Beach 59 St	Keep	 , Q52-SBS
19	Beach Channel Dr/Beach 54 St	Keep	Q52-SBS, QM17
20	Beach Channel Dr/Beach 50 St	Keep	Q52-SBS
	Beach Channel Dr/Beach 49 St	Removed to improve speed & reliability	
21	Beach Channel Dr/Beach 44 St	Keep	
22	Beach Channel Dr/Beach 41 St	Keep	
	Beach Channel Dr/Beach 38 St	Removed to improve speed & reliability	
23	Beach Channel Dr/Beach 35 St	Keep	
24	Seagirt Blvd/Beach 29 St	Keep	
	Seagirt Blvd/Camp Rd	Removed to improve speed & reliability	



## EASTBOUND to Far Rockaway

On Street/At Street		Proposal Note	Connections
25	Seagirt Blvd/Crest Rd	Keep	
26	Beach 19 St/Seagirt Blvd	Keep	Q113, Q114
27	Beach 19 St/Plainview Av	Keep	QM17
28	Beach 19 St/Gateway Blvd	Keep	
	Beach 19 St/Cornaga Av	Removed to improve speed & reliability	
29	Cornaga Av/Beach 19 St	Keep	Q113, Q114
	Beach 21 St Terminal/Beach 21 St	Removed to improve speed & reliability	
30	Beach 21 St/Mott Av	Added at existing bus stop	 , Q113, Q114
31	Bay 28 St/Westbourne Av	New stop location, only served by the Bayswater twice daily routing	
32	Mott Av/Beach 22 St	Only served by the Bayswater twice daily routing	 , Q113, QM17
33	Nameoke St/Redfern Av	New stop location	LIRR, Q114

## WESTBOUND to Rockaway Park

1	Nameoke St/Redfern Av	New stop location	LIRR, Q114
2	Beach Channel Dr/Nameoke St	Added at existing bus stop	
3	Bay 28 St/Westbourne Av	New stop location, only served by the Bayswater twice daily routing	
4	Mott Av/Beach 22 St	Added at existing bus stop	 , Q113, QM17
5	Beach 20 St/Cornaga Av	Keep	Q113, Q114
	Beach 20 St/New Haven Av	Removed to improve speed & reliability	
6	Beach 20 St/Brookhaven Av	Keep	
7	Beach 20 St/Plainview Av	Keep	Q113, Q114, QM17
7	Beach 20 St/Seagirt Blvd	Keep	Q113, Q114
8	Seagirt Blvd/Crest Rd	Keep	Q113, Q114
	Seagirt Blvd/Fernside Pl	Removed to improve speed & reliability	
9	Seagirt Blvd/Beach 29 St	Keep	
10	Beach Channel Dr/Beach 36 St	Keep	
	Beach Channel Dr/Beach 38 St	Removed to improve speed & reliability	
11	Beach Channel Dr/Beach 40 St	Keep	QM17
12	Beach Channel Dr/Beach 44 St	Keep	
	Beach Channel Dr/Beach 47 St	Removed to improve speed & reliability	
13	Beach Channel Dr/Beach 51 St	Keep	Q52-SBS
14	Beach Channel Dr/Beach 54 St	Keep	Q52-SBS
15	Beach Channel Dr/Beach 59 St	Keep	 , Q52-SBS
16	Beach Channel Dr/Beach 63 St	Keep	
17	Beach Channel Dr/Beach 67 St	Keep	
18	Beach Channel Dr/Beach 69 St	Keep	QM17
19	Beach Channel Dr/Beach 72 St	Keep	
20	Rockaway Beach Blvd/Beach 73 St	Keep	Q52-SBS

## WESTBOUND to Rockaway Park

On Street/At Street		Proposal Note	Connections
	Rockaway Beach Blvd/Beach 75 St	Removed to improve speed & reliability	
21	Rockaway Beach Blvd/Beach 77 St	Keep	Q52-SBS
22	Rockaway Beach Blvd/Beach 81 St	Keep	Q52-SBS, QM17
23	Rockaway Beach Blvd/Beach 84 St	Keep	Q52-SBS
24	Rockaway Beach Blvd/Beach 88 St	Keep	A S, Q52-SBS, QM17
25	Rockaway Beach Blvd/Beach 92 St	Keep	A S, Q52-SBS, QM16
26	Rockaway Beach Blvd/Beach 95 St	Keep	Q53-SBS, QM17
27	Rockaway Beach Blvd/Beach 99 St	Keep	A S, Q53-SBS
28	Rockaway Beach Blvd/Beach 102 St	Keep	Q53-SBS, QM16
29	Rockaway Beach Blvd/Beach 105 St	Keep	A S, Q53-SBS
30	Rockaway Beach Blvd/Beach 108 St	Keep	A S, Q35, Q53-SBS
31	Beach Channel Dr/Rockaway Ferry	Keep	
32	Beach 116 St/Newport Av	Keep	A S, Q35, Q53-SBS, QM16
	Rockaway Beach Blvd/Beach 110 St	Removed due to new routing	
	Rockaway Beach Blvd/Beach 116 St	Removed due to new routing	
	Rockaway Beach Blvd/Beach 118 St	Removed due to new routing	
	Rockaway Beach Blvd/Beach 124 St	Removed due to new routing	
	Rockaway Beach Blvd/Beach 129 St	Removed due to new routing	
	Rockaway Beach Blvd/Beach 133 St	Removed due to new routing	
	Rockaway Beach Blvd/Beach 137 St	Removed due to new routing	
	Rockaway Beach Blvd/B 141 St	Removed due to new routing	
	Rockaway Beach Blvd/Beach 145 St	Removed due to new routing	
	Rockaway Beach Blvd/Beach 149 St	Removed due to new routing	
	Beach 169 St/Rockaway Point Blvd	Removed due to new routing	

# Q23

## 108th Street

Service between East Elmhurst and Forest Hills

### PROPOSED ROUTE SUMMARY

The Q23 will be rerouted to 108 St and Ditmars Blvd north of 43 Av and to Yellowstone Blvd in Forest Hills to avoid congestion near Corona Plaza and on Austin St. Service on the existing Astoria Blvd-Roosevelt Av segment on 102/103 Sts will be provided by the new Q14. Service on 29 Av will be discontinued, but with both the Q14 and the Q23, riders in East Elmhurst and Corona will see more frequent bus service overall.

### What's changed since the Proposed Final Plan?



Minor stop balancing



Service to East Elmhurst restored via existing Q48 routing on 108 St and Ditmars Blvd and rerouted from Austin St to Yellowstone Blvd in Forest Hills due to congestion and community requests

#### EXISTING ROUTES

Q23, Q48

#### PROPOSED CONNECTIONS

7 E F M R

Q11, Q19, Q38, Q52-SBS, Q53-SBS, Q54, Q58, Q60, Q63, Q64, Q66, Q74, Q88, Q90, Q98

#### AVERAGE STOP SPACING

Existing: 698 ft

Proposed: 1,186 ft

### PROPOSED FREQUENCIES\* AND HOURS OF OPERATION

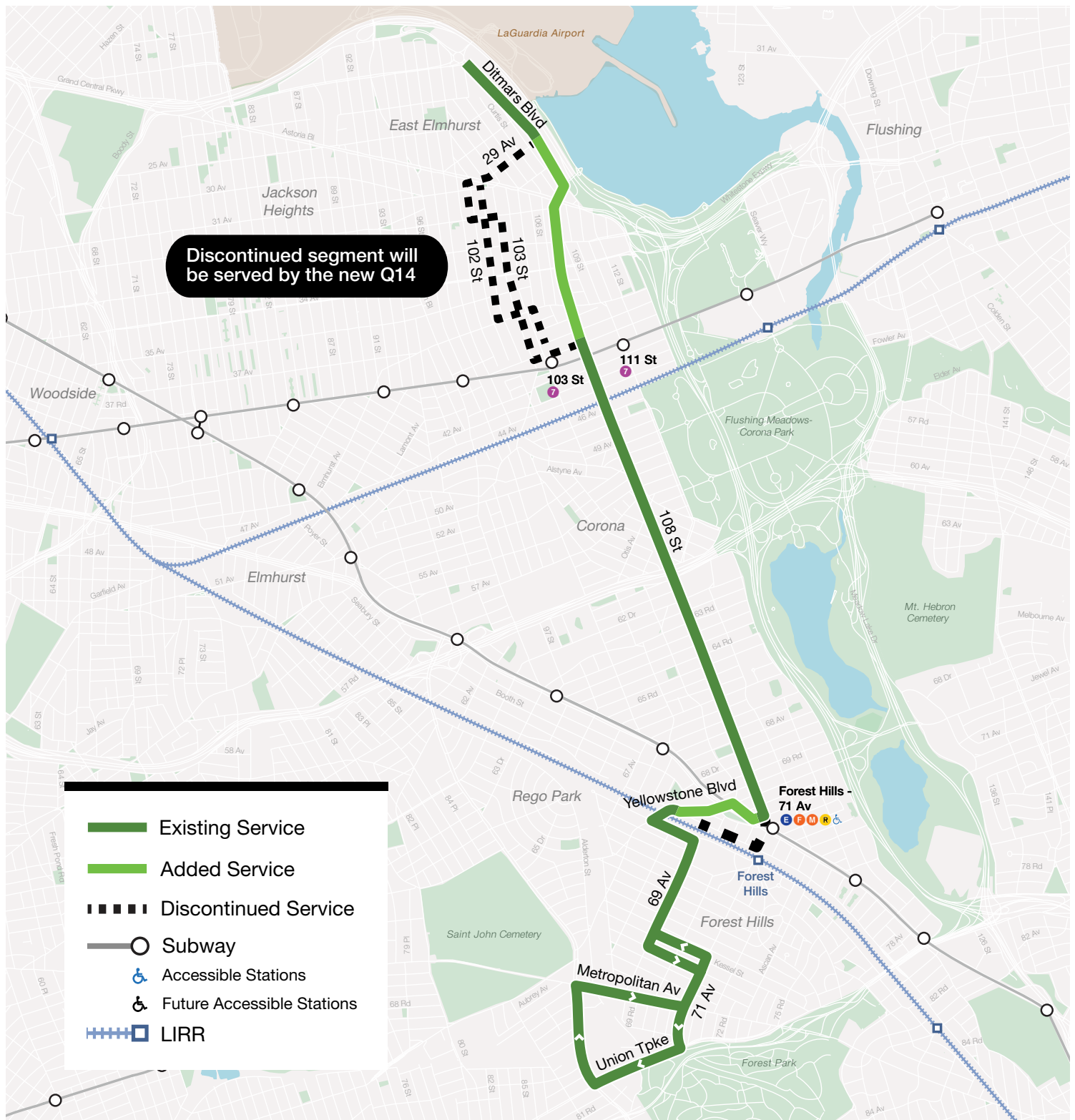
		Service Span	Overnight	Early Morning	AM Peak	Midday	PM Peak	Evening	Late Evening
			12 am - 4 am	4 am - 6 am	6 am - 9 am	9 am - 3 pm	3 pm - 7 pm	7 pm - 9 pm	9 pm - 12 am
<b>WEEKDAY</b>									
Existing	4:15 AM - 1:20 AM	-	20	8	10	6	9	18	
Proposed	24 hours	48	24	8	10	6	9	15	
<b>SATURDAY</b>									
Existing	4:15 AM - 1:20 AM	-	40	13	10	10	11	18	
Proposed	24 hours	48	30	13	10	10	11	16	
<b>SUNDAY</b>									
Existing	4:15 AM - 1:20 AM	-	40	20	12	12	15	23	
Proposed	24 hours	48	60	18	12	12	15	23	

\*Frequencies indicate how often the bus arrives on average in the peak direction in minutes.

no change  added service  reduced service

# Q23 108th Street

Service between East Elmhurst and Forest Hills



# Q23 108th Street

## NORTHBOUND to East Elmhurst

On Street/At Street		Proposal Note	Connections
1	Union Tpke/Crescent Apartments	Keep	
2	Metropolitan Av/Woodhaven Blvd	Keep	Q11, Q52-SBS, Q53-SBS, QM15
3	Metropolitan Av/Selfridge St	Keep	QM12, QM42
	Metropolitan Av/69 Rd	Removed to improve speed & reliability	
4	Metropolitan Av/70 Av	New stop location	QM12, QM42
	Metropolitan Av/70 Rd	Removed to improve speed & reliability	
5	71 Av/Metropolitan Av	Keep	Q54, QM12, QM42
	71 Av/Manse St	Removed to improve speed & reliability	
6	Kessel St/71 Av	Keep	
	Kessel St/70 Av	Removed to improve speed & reliability	
7	69 Av/Juno St	Keep	
8	69 Av/Groton St	Keep	
9	69 Av/Dartmouth St	Keep	
	Burns St/68 Av	Removed to improve speed & reliability	
10	Burns St/Yellowstone Blvd	Keep	QM12, QM42
11	Yellowstone Blvd/Gerard Pl	Added at existing bus stop	Q60, QM4, QM11, QM18, QM44
12	108 St/71 Av	New stop location	 Q60, Q64, Q74, QM4, QM11, QM18, QM44
	Austin St/69 Rd	Removed due to new routing	
	Austin St/70 Rd	Removed due to new routing	
	71 Av/Queens Blvd	Removed due to new routing	
	108 St/70 Rd	Removed due to new routing	
	108 St/Jewel Av	Removed to improve speed & reliability	
13	108 St/69 Av	Keep	Q64, Q74, QM4, QM12, QM42, QM44
	108 St/68 Av	Removed to improve speed & reliability	
14	108 St/67 Av	Keep	QM12, QM42
	108 St/66 Av	Removed to improve speed & reliability	
15	108 St/65 Av	Keep	QM12, QM42
16	108 St/63 Dr	Keep	Q38, QM10, QM11, QM12, QM40, QM42
	108 St/63 Rd	Removed to improve speed & reliability	
17	108 St/62 Dr	Keep	Q38, Q88, Q98, QM12, QM42
18	108 St/Horace Harding Expwy N	Keep	Q88, Q98, QM10, QM11, QM40
	108 St/Waldron St	Removed to improve speed & reliability	
19	108 St/Van Cleef St	Keep	
	108 St/Martense Av	Removed to improve speed and reliability	
20	108 St/51 Av	Keep	Q58

## NORTHBOUND to East Elmhurst

On Street/At Street		Proposal Note	Connections
	108 St/49 Av	Removed to improve speed & reliability	
21	108 St/48 Av	New stop location	
	108 St/47 Av	Removed to improve speed & reliability	
22	108 St/44 Av	Keep	
23	108 St/Roosevelt Av	New stop location	7
24	108 St/37 Av	Added at existing bus stop	
25	108 St/Northern Blvd	Added at existing bus stop	Q19, Q63, Q66
26	31 Dr/Astoria Blvd	New stop location	Q19, Q90
27	Ditmars Blvd/29 Av	Added at existing bus stop	Q90
	43 Av/102 St	Removed due to new routing	
	103 St/Roosevelt Av	Removed due to new routing	
	103 St/37 Av	Removed due to new routing	
	103 St/35 Av	Removed due to new routing	
	103 St/Northern Blvd	Removed due to new routing	
	32 Av/103 St	Removed due to new routing	
	32 Av/101 St	Removed due to new routing	
	101 St/31 Av	Removed due to new routing	
	29 Av/Humphreys St	Removed due to new routing	
	29 Av/Ericsson St	Removed due to new routing	
	29 Av/Butler St	Removed due to new routing	
28	Ditmars Blvd/27 Av	Keep	
	Ditmars Blvd/24 Rd	Removed to improve speed & reliability	

## SOUTHBOUND to Forest Hills

29	Ditmars Blvd/102 St	Keep	
1	Ditmars Blvd/102 St	Keep	
	Ditmars Blvd/25 Av	Removed to improve speed & reliability	
2	Ditmars Blvd/27 Av	Keep	
3	Ditmars Blvd/29 Av	Keep	Q90
	29 Av/Butler St	Removed due to new routing	
	29 Av/Ericsson St	Removed due to new routing	
	29 Av/Humphreys St	Removed due to new routing	
	102 St/Astoria Blvd	Removed due to new routing	
	102 St/32 Av	Removed due to new routing	
	102 St/Northern Blvd	Removed due to new routing	
	102 St/34 Av	Removed due to new routing	
	102 St/35 Av	Removed due to new routing	
	102 St/37 Av	Removed due to new routing	
	37 Av/104 St	Removed due to new routing	
	104 St/Roosevelt Av	Removed due to new routing	

## SOUTHBOUND to Forest Hills

On Street/At Street		Proposal Note	Connections
	43 Av/104 St	Removed due to new routing	
	43 Av/108 St	Removed due to new routing	
4	31 Dr/Astoria Blvd	Added at existing bus stop	Q19, Q90
5	108 St/Northern Blvd	Added at existing bus stop	Q63, Q66
6	108 St/37 Av	Added at existing bus stop	
7	108 St/Roosevelt Av	New stop location	7
8	108 St/43 Av	New stop location	
	108 St/45 Av	Removed to improve speed & reliability	
9	108 St/47 Av	Keep	
	108 St/49 Av	Removed to improve speed & reliability	
10	108 St/Corona Av	Keep	Q58
	108 St/Martense Av	Removed to improve speed & reliability	
11	108 St/Otis Av	New stop location	
	108 St/Waldron St	Removed to improve speed & reliability	
12	108 St/Horace Harding Expwy N	Keep	Q88, Q98, QM10, QM11, QM40
13	108 St/Horace Harding Expwy S	Keep	Q38, Q58, Q88, Q98, QM10, QM11, QM12, QM40, QM42
	108 St/62 Dr	Removed to improve speed & reliability	
14	108 St/63 Rd	Keep	Q38, QM10, QM11, QM12, QM40, QM42
15	108 St/65 Av	Keep	QM12, QM42
	108 St/66 Rd	Removed to improve speed & reliability	
16	108 St/67 Rd	Keep	QM12, QM42
	108 St/68 Rd	Removed to improve speed & reliability	
17	108 St/69 Av	New stop location	Q64, Q74, QM4, QM12, QM42, QM44
	108 St/69 Rd	Removed to improve speed & reliability	
18	70 Rd/Queens Blvd	New stop location	E, F, M, R, Q60, Q64, QM4, QM11, QM18, QM44
	108 St/Queens Blvd	Removed due to new routing	
	71 Av/Queens Blvd	Removed due to new routing	
	Austin St/70 Rd	Removed due to new routing	
	Austin St/69 Rd	Removed due to new routing	
19	Yellowstone Blvd/Queens Blvd	Added at existing bus stop	Q60, QM4, QM11, QM18, QM44
20	Burns St/Yellowstone Blvd	Keep	QM12, QM42
	Burns St/68 Av	Removed to improve speed & reliability	
21	69 Av/Clyde St	Keep	
	69 Av/Exeter St	Removed to improve speed & reliability	
22	69 Av/Groton St	Keep	
	69 Av/Ingram St	Removed to improve speed & reliability	
23	69 Av/Loubet St	Keep	

## SOUTHBOUND to Forest Hills

On Street/At Street		Proposal Note	Connections
	Loubet St/70 Av	Removed to improve speed & reliability	
24	71 Av/Loubet St	Keep	
25	71 Av/Metropolitan Av	Keep	Q54, QM12, QM42
26	Union Tpke/Crescent Apartments	Keep	



# Q24




## Atlantic Avenue

Service between Jamaica and Bushwick

### PROPOSED ROUTE SUMMARY

The Q24 will continue to serve Atlantic Av and Broadway between Jamaica and Bushwick. The turnaround will be revised in Jamaica to use Archer Av in both directions, terminating at 88 Av/Parsons Blvd.

### What's changed since the Proposed Final Plan?

-  Minor stop changes in response to public feedback
-  Revised turnaround in Jamaica to improve and simplify operations
-  Changes to the Q24 in Brooklyn will be part of the Brooklyn Bus Network Redesign

### EXISTING ROUTES

Q24

### PROPOSED CONNECTIONS

**A C E F J Z L**

LIRR

AirTrain JFK

B7, B12, B13, B20, B25, B26, B38, B47, B52, B60, B83, Q1, Q4, Q5, Q6, Q7, Q8, Q9, Q10, Q11, Q20, Q25, Q30, Q31, Q37, Q40, Q41, Q42, Q43, Q44-SBS, Q52-SBS, Q53-SBS, Q54, Q56, Q60, Q65, Q75, Q80, Q83, Q84, Q85, Q86, Q87, Q89, Q110, Q111, Q112, Q113, Q114, Q115

### AVERAGE STOP SPACING

Existing: 707 ft

Proposed: 884 ft

### PROPOSED FREQUENCIES\* AND HOURS OF OPERATION

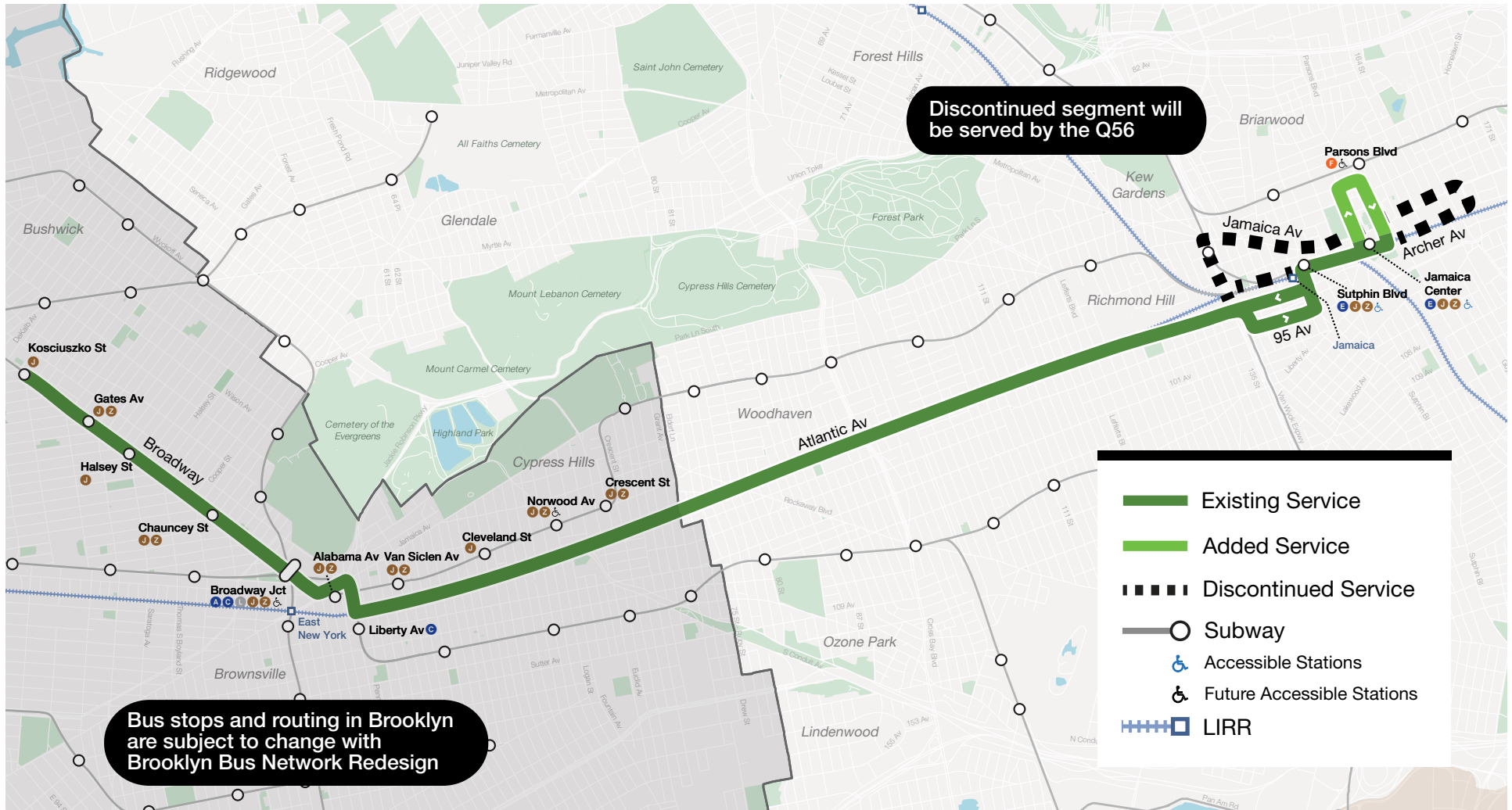
		Service Span	Overnight	Early Morning	AM Peak	Midday	PM Peak	Evening	Late Evening
			12 am - 4 am	4 am - 6 am	6 am - 9 am	9 am - 3 pm	3 pm - 7 pm	7 pm - 9 pm	9 pm - 12 am
<b>WEEKDAY</b>									
Existing	24 hours		48	11	7	12	11	17	26
Proposed	24 hours		34	10	7	12	11	17	26
<b>SATURDAY</b>									
Existing	24 hours		48	20	12	15	14	17	20
Proposed	24 hours		48	20	12	15	14	17	20
<b>SUNDAY</b>									
Existing	24 hours		48	24	23	17	15	17	20
Proposed	24 hours		48	24	23	17	15	17	20

\*Frequencies indicate how often the bus arrives on average in the peak direction in minutes.

no change  added service  reduced service

# Q24 Atlantic Avenue

Service between Jamaica and Bushwick



# Q24 Atlantic Avenue

## EASTBOUND to Jamaica

On Street/At Street		Proposal Note	Connections
1	Patchen Av/Lafayette Av	Keep	J, B38, B47
2	Broadway/Lafayette Av	Keep	J, B38
3	Broadway/Greene Av	Keep	B52
4	Broadway/Quincy St	Keep	J Z, B47, B52
5	Broadway/Madison St	Keep	
6	Broadway/Jefferson Av	Keep	J, B7, B26
7	Broadway/Halsey St	Keep	J, B7, B26
8	Broadway/MacDonough St	Keep	B7, B20, B60
9	Broadway/Rockaway Av	Keep	J, Z, B60
10	Broadway/Chauncey St	Keep	J, Z, B60
11	Broadway/Granite St	Keep	J Z
12	Broadway/Hull St	Keep	A C J Z
13	Van Sinderen Av/Fulton St	Keep	A C J Z L, B25
14	Jamaica Av/Georgia Av	Keep	J Z, B12, B20, B25
15	Atlantic Av/New Jersey Av	Keep	C, B20, B83
16	Atlantic Av/Vermont St	Keep	C, B20, B83
17	Atlantic Av/Bradford St	Keep	J Z
18	Atlantic Av/Van Siclen Av	Keep	J Z
19	Atlantic Av/Schenck Av	Keep	
20	Atlantic Av/Warwick St	Keep	
21	Atlantic Av/Elton St	Keep	
22	Atlantic Av/Essex St	Keep	
23	Atlantic Av/Berriman St	Keep	
24	Atlantic Av/Milford St	Keep	
25	Atlantic Av/Euclid Av	Keep	B13
26	Atlantic Av/Crescent St	Keep	B13
27	Atlantic Av/Autumn Av	Keep	B13
28	Atlantic Av/Sheridan Av	Keep	
29	Atlantic Av/Eldert Ln	Keep	
	Atlantic Av/75 St	Removed to improve speed & reliability	
30	Atlantic Av/76 St	New stop location	Q7
	Atlantic Av/77 St	Removed to improve speed & reliability	
	Atlantic Av/80 St	Removed to improve speed & reliability	
31	Atlantic Av/81 St	New stop location	Q7
	Atlantic Av/82 Pl	Removed to improve speed & reliability	
32	Atlantic Av/84 St	Keep	Q7
	Atlantic Av/86 St	Removed to improve speed & reliability	
33	Atlantic Av/88 St	Keep	

## EASTBOUND to Jamaica

On Street/At Street		Proposal Note	Connections
	Atlantic Av/90 St	Removed to improve speed & reliability	
34	Atlantic Av/92 St	Keep	Q11, QM15
35	Atlantic Av/Woodhaven Blvd	Keep	Q11, QM15
	Atlantic Av/96 St	Removed to improve speed & reliability	
36	Atlantic Av/100 St	Keep	
	Atlantic Av/102 St	Removed to improve speed & reliability	
37	Atlantic Av/104 St	Keep	
	Atlantic Av/106 St	Removed to improve speed & reliability	
38	Atlantic Av/108 St	Keep	Q37
39	Atlantic Av/111 St	Keep	Q37
40	Atlantic Av/114 St	Keep	
	Atlantic Av/117 St	Removed to improve speed & reliability	
41	Atlantic Av/Lefferts Blvd	Keep	Q10, Q80, QM18
	Atlantic Av/121 St	Removed to improve speed & reliability	
42	Atlantic Av/124 St	Keep	
	Atlantic Av/127 St	Removed to improve speed & reliability	
43	Atlantic Av/130 St	Keep	
	Atlantic Av/132 St	Removed to improve speed & reliability	
44	Atlantic Av/134 St	Keep	
	Archer Av/Van Wyck Expwy Service Rd E	Removed due to new routing	
	Archer Av/143 St	Removed due to new routing	
	Archer Av/Sutphin Blvd	Removed due to new routing	
45	95 Av/Cresskill Pl	Added at existing bus stop	
46	95 Av/Liverpool St	Added at existing bus stop	LIRR, AirTrain JFK, Q6, Q8, Q9, Q25, Q41, Q60, Q65
47	Archer Av/Sutphin Blvd	Added at existing bus stop	<b>E</b> <b>J</b> <b>Z</b> , LIRR, AirTrain JFK, Q1, Q6, Q8, Q9, Q25, Q30, Q31, Q40, Q41, Q43, Q44-SBS, Q54, Q56, Q60, Q65, Q75
48	153 St/Jamaica Av	Added at existing bus stop	<b>E</b> <b>J</b> <b>Z</b> , Q5, Q6, Q8, Q9, Q20, Q25, Q30, Q31, Q41, Q42, Q44-SBS, Q54, Q56, Q65, Q75, Q83, Q84, Q85, Q86, Q87, Q89, Q110
49	88 Av/Parsons Blvd	Added at existing bus stop	<b>F</b> , Q1, Q25, Q43, Q65, Q83, Q111, Q113, Q114, Q115
	Archer Av/149 St	Removed due to new routing	
	Archer Av/158 St	Removed due to new routing	
	Archer Av/160 St	Removed due to new routing	
	Archer Av/Guy R Brewer Blvd	Removed due to new routing	
	Archer Av/Merrick Blvd	Removed due to new routing	

## WESTBOUND to Bushwick

On Street/At Street		Proposal Note	Connections
	Archer Av/Merrick Blvd	Removed due to new routing	
	Jamaica Av/165 St	Removed due to new routing	
	Jamaica Av/162 St	Removed due to new routing	
1	88 Av/Parsons Blvd	Added at existing bus stop	F, Q1, Q25, Q43, Q65, Q83, Q111, Q112, Q113, Q114, Q115
2	Archer Av/153 St	Added at existing bus stop	E, J, Z, Q4, Q5, Q6, Q8, Q9, Q20, Q30, Q31, Q41, Q44-SBS, Q56, Q75, Q85, Q86, Q87, Q89, Q111, Q112, Q113, Q114, Q115
	Jamaica Av/Sutphin Blvd	Removed due to new routing	
	Jamaica Av/144 St	Removed due to new routing	
	Jamaica Av/Queens Blvd	Removed due to new routing	
	Van Wyck Expwy Service Rd W/ Jamaica Av	Removed due to new routing	
	Van Wyck Expwy Service Rd W/89 Av	Removed due to new routing	
	Van Wyck Expwy Service Rd W/91 Av	Removed due to new routing	
3	Sutphin Blvd/94 Av	Added at existing bus stop	E, J, Z, LIRR, AirTrain JFK, Q6, Q8, Q9, Q20, Q30, Q31, Q40, Q41, Q43, Q44-SBS, Q60, Q75
4	94 Av/143 St	Added at existing bus stop	LIRR, AirTrain JFK
5	Atlantic Av/Van Wyck Expwy	Keep	
6	Atlantic Av/130 St	Keep	
	Atlantic Av/127 St	Removed to improve speed & reliability	
7	Atlantic Av/124 St	Keep	
	Atlantic Av/121 St	Removed to improve speed & reliability	
8	Atlantic Av/Lefferts Blvd	Keep	Q10, Q80, QM18
	Atlantic Av/117 St	Removed to improve speed & reliability	
9	Atlantic Av/114 St	Keep	Q37
10	Atlantic Av/111 St	Keep	Q37
11	Atlantic Av/108 St	Keep	
12	Atlantic Av/104 St	Keep	
	Atlantic Av/102 St	Removed to improve speed & reliability	
13	Atlantic Av/100 St	Keep	
14	Atlantic Av/96 St	Keep	Q11, QM15
15	Atlantic Av/Woodhaven Blvd	Keep	Q11, Q52-SBS, Q53-SBS, QM15
	Atlantic Av/92 St	Removed to improve speed & reliability	
16	Atlantic Av/90 St	Keep	
	Atlantic Av/88 St	Removed to improve speed & reliability	
17	Atlantic Av/85 St	Keep	Q7
	Atlantic Av/82 St	Removed to improve speed & reliability	

## WESTBOUND to Bushwick

On Street/At Street		Proposal Note	Connections
18	Atlantic Av/80 St	Keep	Q7
	Atlantic Av/78 St	Removed to improve speed & reliability	
19	Atlantic Av/76 St	Keep	Q7
	Atlantic Av/74 Pl	Removed to improve speed & reliability	
20	Atlantic Av/Grant Av	Keep	
21	Atlantic Av/Crescent St	Keep	J Z, B13
22	Atlantic Av/Chestnut St	Keep	
23	Atlantic Av/Logan St	Keep	
24	Atlantic Av/Hale Av	Keep	J Z
25	Atlantic Av/Shepherd Av	Keep	
26	Atlantic Av/Linwood St	Keep	J
27	Atlantic Av/Cleveland St	Keep	J
28	Atlantic Av/Warwick St	Keep	
29	Atlantic Av/Barbey St	Keep	
30	Atlantic Av/Hendrix St	Keep	J Z
31	Atlantic Av/Miller Av	Keep	J Z
32	Atlantic Av/Wyona St	Keep	
33	Atlantic Av/Pennsylvania Av	Keep	C J Z, B20, B83
34	Jamaica Av/Fanchon Pl	Keep	J Z, B12, B25
35	Jamaica Av/Broadway	Keep	J Z, B12, B25, B83, Q56
36	Fulton St/Van Sinderen Av	Keep	A C J Z L, B83, Q56
37	Broadway/Eastern Pkwy	Keep	A C J Z, B20
38	Broadway/Aberdeen St	Keep	
39	Broadway/Granite St	Keep	J Z, B60
40	Broadway/Chauncey St	Keep	J Z, B60
41	Broadway/Cooper St	Keep	J Z, B60
42	Broadway/Schaeffer St	Keep	B7, B20, B26, B60
43	Broadway/Eldert St	Keep	J, B7, B20, B26
44	Broadway/Halsey St	Keep	J, B26
45	Broadway/Jefferson Av	Keep	J, B7, B26
46	Broadway/Madison St	Keep	J Z, B52
47	Broadway/Gates Av	Keep	J Z, B47, B52
48	Broadway/Grove St	Keep	J Z, B47, B52
49	Broadway/Greene Av	Keep	B38
50	Van Buren St/Broadway	Keep	J, B38, B47
51	Patchen Av/Lafayette Av	Keep	J, B38, B47

# Q25


## Kissena / Parsons Boulevards

Service between College Point and Jamaica

### PROPOSED ROUTE SUMMARY

The Q25 will maintain its existing routing between College Point and Jamaica. The route will absorb existing Q34 trips to provide all-day frequent service along Kissena and Parsons Blvds. College Point riders will see increased service.

### What's changed since the Proposed Final Plan?

-  Minor stop changes in response to public feedback

#### EXISTING ROUTES

Q25, Q34

#### PROPOSED CONNECTIONS

**7 E F J Z**

LIRR

AirTrain JFK

Q1, Q4, Q5, Q6, Q8, Q9, Q12, Q13, Q15, Q16, Q17, Q19, Q20, Q24, Q26, Q27, Q28, Q30, Q31, Q40, Q41, Q42, Q43, Q44-SBS, Q45, Q46, Q48, Q50, Q54, Q56, Q58, Q60, Q61, Q63, Q64, Q65, Q66, Q74, Q75, Q76, Q83, Q84, Q85, Q86, Q87, Q88, Q89, Q90, Q98, Q110, Q111, Q112, Q113, Q114, Q115

#### AVERAGE STOP SPACING

Existing: 808 ft

Proposed: 1,234 ft

### PROPOSED FREQUENCIES\* AND HOURS OF OPERATION

Service Span		Overnight	Early Morning	AM Peak	Midday	PM Peak	Evening	Late Evening
		12 am - 4 am	4 am - 6 am	6 am - 9 am	9 am - 3 pm	3 pm - 7 pm	7 pm - 9 pm	9 pm - 12 am
<b>WEEKDAY</b>								
Existing	24 hours	34	12	4	8	5	13	18
Proposed	24 hours	40	9	4	6	4	10	16
<b>SATURDAY</b>								
Existing	24 hours	40	20	13	10	11	13	18
Proposed	24 hours	40	20	13	10	11	13	18
<b>SUNDAY</b>								
Existing	24 hours	34	40	20	12	14	17	30
Proposed	24 hours	34	40	20	12	14	17	30

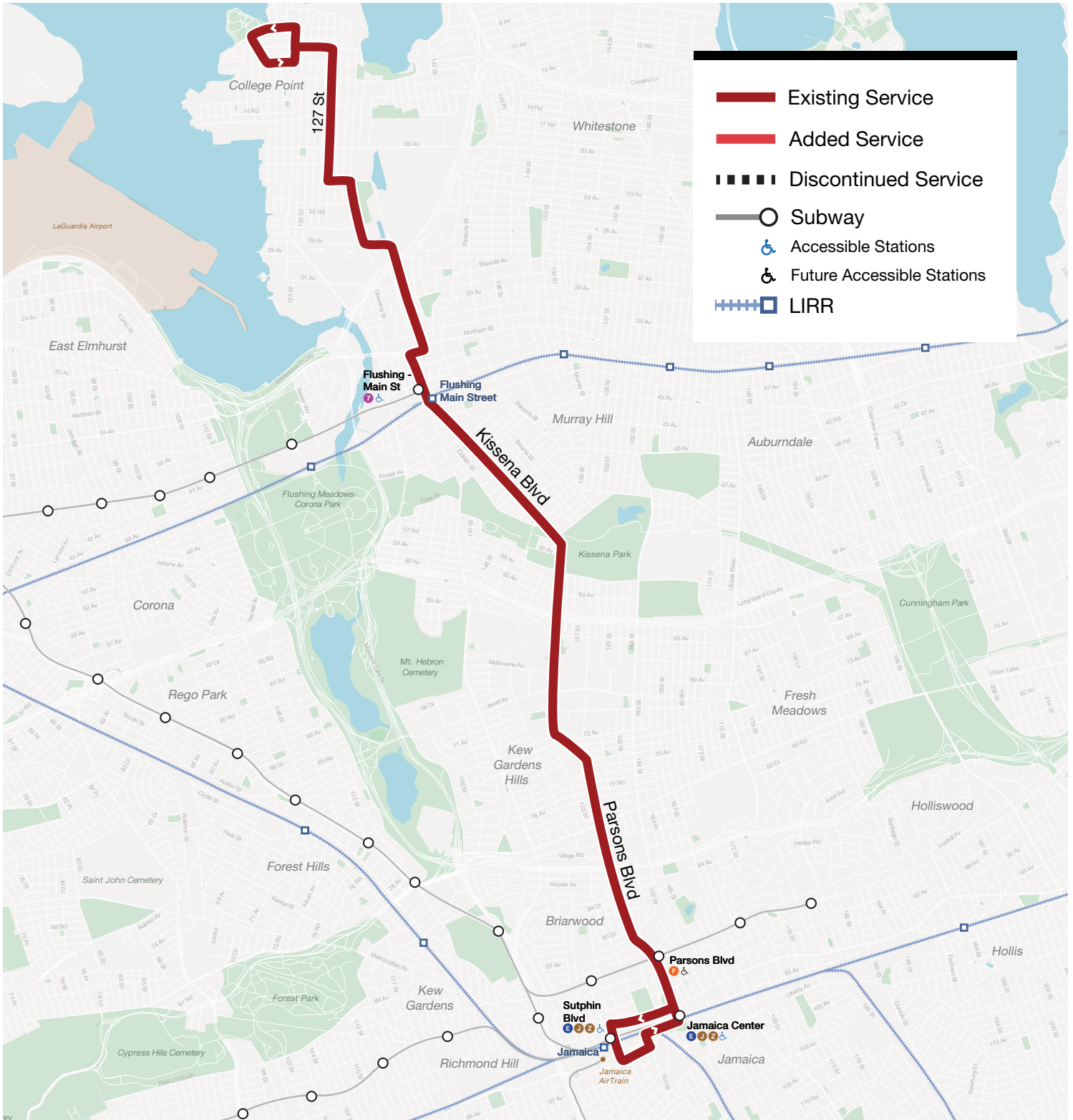
\*Frequencies indicate how often the bus arrives on average in the peak direction in minutes.

no change  added service  reduced service

# Q25

## Kissena / Parsons Boulevards

Service between College Point and Jamaica





# Q25 Kissena / Parsons Boulevards

## NORTHBOUND to College Point

On Street/At Street		Proposal Note	Connections
1	Sutphin Blvd/94 Av	Keep	<b>E J Z</b> , LIRR, AirTrain JFK, Q6, Q8, Q9, Q20, Q30, Q31, Q40, Q41, Q43, Q44-SBS, Q60, Q75
2	Archer Av/153 St	Keep	<b>E J Z</b> , Q4, Q5, Q6, Q8, Q9, Q20, Q24, Q30, Q31, Q42, Q44-SBS, Q75, Q84, Q85, Q86, Q87, Q89, Q111, Q112, Q113, Q114, Q115
3	Parsons Blvd/Jamaica Av	Keep	<b>E J Z</b> , Q4, Q5, Q6, Q8, Q9, Q20, Q24, Q30, Q31, Q41, Q42, Q56, Q75, Q83, Q84, Q85, Q86, Q87, Q89, Q110, Q111, Q112, Q113, Q114, Q115, Q25, Q65
	Parsons Blvd/89 Av	Removed to improve speed & reliability	
4	Parsons Blvd/88 Av	Keep	<b>F</b> , Q1, Q24, Q43, Q83, Q110, Q111, Q112, Q113, Q114, Q115
5	Parsons Blvd/87 Av	Keep	<b>F</b> , Q1, Q43, Q65, Q83, Q111, Q113, Q114, Q115
6	Parsons Blvd/159 St	Keep	
	Parsons Blvd/85 Av	Removed to improve speed & reliability	
7	Parsons Blvd/84 Rd	Keep	
	Parsons Blvd/Grand Central Pkwy	Removed to improve speed & reliability	
8	Parsons Blvd/82 Dr	Keep	
	Parsons Blvd/Goethals Av	Removed to improve speed & reliability	
9	Parsons Blvd/Union Tpke	Keep	Q45, Q46, Q48, QM1, QM5, QM7, QM8, QM31, QM35
	Parsons Blvd/78 Av	Removed to improve speed & reliability	
10	Parsons Blvd/77 Av	Keep	
	Parsons Blvd/76 Av	Removed to improve speed & reliability	
11	Kissena Blvd/75 Av	Keep	
12	Kissena Blvd/Aguilar Av	Keep	
	Kissena Blvd/71 Av	Removed to improve speed & reliability	
13	Kissena Blvd/Jewel Av	Keep	Q64, Q74, QM4, QM44
14	Kissena Blvd/Melbourne Av	Keep	
15	Kissena Blvd/Queens College	Keep	
	Kissena Blvd/64 Av	Removed to improve speed & reliability	
16	Kissena Blvd/Horace Harding Expwy	Keep	Q88
17	Kissena Blvd/58 Av	Keep	
18	Kissena Blvd/Rose Av	Keep	

## NORTHBOUND to College Point

On Street/At Street		Proposal Note	Connections
	Kissena Blvd/Poplar Av	Removed to improve speed & reliability	
19	Kissena Blvd/Negundo Av	Keep	
20	Kissena Blvd/Holly Av	Keep	
21	Kissena Blvd/45 Av	Keep	
	Kissena Blvd/Cherry Av	Removed to improve speed & reliability	
22	Kissena Blvd/Ash Av	Keep	
	Kissena Blvd/Maple Av	Removed to improve speed & reliability	
23	Kissena Blvd/Sanford Av	Keep	Q20, Q44-SBS, Q58, Q98
24	Main St/Roosevelt Av	Keep	7, LIRR, Q12, Q13, Q15, Q16, Q17, Q19, Q20, Q28, Q44-SBS, Q50, Q61, Q63, Q66, Q90
25	Main St/Northern Blvd	Keep	Q17, Q19, Q26, Q63, Q66
26	Linden Pl/35 Av	Keep	
	Linden Pl/32 Av	Removed to improve speed & reliability	
27	Linden Pl/31 Rd	Keep	Q61, QM2, QM20, QM32
28	Linden Pl/Whitestone Expwy	Keep	QM2, QM20, QM32
29	28 Av/Ulmer St	Keep	
	Ulmer St/26 Av	Removed to improve speed & reliability	
30	Ulmer St/25 Av	Keep	
	23 Av/129 St	Removed to improve speed & reliability	
31	127 St/23 Av	Keep	
	127 St/22 Av	Removed to improve speed & reliability	
32	127 St/20 Av	Keep	Q20
33	127 St/14 Av	Keep	Q76
34	127 St/11 Av	Keep	
	127 St/9 Av	Removed to improve speed & reliability	
35	7 Av/127 St	Keep	
	7 Av/125 St	Removed to improve speed & reliability	
36	College Pt Blvd/7 Av	Keep	
	College Pt Blvd/Lax Av	Removed to improve speed & reliability	
37	Poppenhusen Av/119 St	Keep	

## SOUTHBOUND to Jamaica

1	Poppenhusen Av/119 St	Keep	
	119 St/9 Av	Removed to improve speed & reliability	
2	9 Av/College Pl	Keep	
	College Pt Bl/9 Av	Removed to improve speed & reliability	
3	7 Av/College Pt Blvd	Keep	
	7 Av/125 St	Removed to improve speed & reliability	
4	127 St/7 Av	Keep	
	127 St/9 Av	Removed to improve speed & reliability	
5	127 St/11 Av	Keep	

## SOUTHBOUND to Jamaica

On Street/At Street		Proposal Note	Connections
6	127 St/15 Av	Keep	Q76
7	127 St/20 Av	Keep	Q20
	127 St/22 Av	Removed to improve speed & reliability	
8	23 Av/127 St	Keep	
	23 Av/129 St	Removed to improve speed & reliability	
9	Ulmer St/25 Av	Keep	
	Ulmer St/26 Av	Removed to improve speed & reliability	
10	28 Av/Ulmer St	Keep	
11	Linden Pl/Whitestone Expwy	Keep	QM2, QM20, QM32
12	Linden Pl/31 Rd	Keep	QM20
	Linden Pl/32 Av	Removed to improve speed & reliability	
13	Linden Pl/35 Av	Keep	
14	Main St/Northern Blvd	Keep	Q17, Q19, Q44-SBS, Q63, Q66
15	Main St/40 Rd	Keep	7, LIRR, Q12, Q13, Q15, Q17, Q19, Q20, Q26, Q27, Q44-SBS, Q50, Q58, Q61, Q63, Q65, Q66, Q90, Q98
	Kissena Blvd/Main St	Removed to improve speed & reliability	
16	Kissena Blvd/Sanford Av	Keep	Q17, Q26, Q27, Q58, Q65, Q98
17	Kissena Blvd/Franklin Av	Keep	
	Kissena Blvd/Beech Av	Removed to improve speed & reliability	
18	Kissena Blvd/Elder Av	Keep	
	Kissena Blvd/45 Av	Removed to improve speed & reliability	
19	Kissena Blvd/Holly Av	Keep	
20	Kissena Blvd/Mulberry Av	Keep	
	Kissena Blvd/Oak Av	Removed to improve speed & reliability	
21	Kissena Blvd/Rose Av	Keep	
22	Kissena Blvd/Booth Memorial Av	Keep	
23	Kissena Blvd/60 Av	Keep	Q88
	Kissena Blvd/64 Av	Removed to improve speed & reliability	
24	Kissena Blvd/Queens College	Keep	
25	Kissena Blvd/Melbourne Av	Keep	Q64, Q74, QM4, QM44
26	Kissena Blvd/Jewel Av	Keep	Q64, Q74, QM4, QM44
	Kissena Blvd/70 Rd	Removed to improve speed & reliability	
27	Kissena Blvd/71 Av	New stop location	
	Kissena Blvd/72 Rd	Removed to improve speed & reliability	
28	Kissena Blvd/73 Av	Keep	
	Parsons Blvd/75 Rd	Removed to improve speed & reliability	
29	Parsons Blvd/76 Rd	Keep	
	Parsons Blvd/77 Rd	Removed to improve speed & reliability	
	Parsons Blvd/78 Rd	Removed to improve speed & reliability	

## SOUTHBOUND to Jamaica

On Street/At Street		Proposal Note	Connections
30	Parsons Blvd/Union Tpke	Keep	Q45, Q46, Q48, QM1, QM5, QM7, QM8, QM31, QM35
31	Parsons Blvd/Village Rd	Keep	
	Parsons Blvd/Grand Central Pkwy	Removed to improve speed & reliability	
32	Parsons Blvd/Hoover Av	Keep	
	Parsons Blvd/84 Dr	Removed to improve speed & reliability	
33	Parsons Blvd/85 Dr	Keep	
34	Parsons Blvd/Hillside Av	Keep	F, Q1, Q24, Q43, Q65, Q83, Q110, Q111, Q112, Q113, Q114, Q115
	Parsons Blvd/89 Av	Removed to improve speed & reliability	
35	Parsons Blvd/Jamaica Av	Keep	E J Z, Q4, Q5, Q6, Q8, Q9, Q20, Q24, Q30, Q31, Q42, Q44-SBS, Q75, Q83, Q84, Q85, Q86, Q87, Q89, Q111, Q112, Q113, Q114, Q115
36	Jamaica Av/153 St	Keep	E J Z, Q5, Q6, Q8, Q9, Q20, Q24, Q30, Q31, Q41, Q42, Q44-SBS, Q54, Q56, Q75, Q83, Q84, Q85, Q86, Q87, Q89, Q110, Q112, Q115
37	Sutphin Blvd/94 Av	Keep	E J Z, LIRR, AirTrain JFK, Q6, Q8, Q9, Q20, Q24, Q30, Q31, Q40, Q41, Q43, Q44-SBS, Q60, Q75

# Q26 College Point – Fresh Meadows

## PROPOSED ROUTE SUMMARY

The Q26 will be extended north to College Point, replacing Q65 service along College Point Blvd. In Flushing, the Q26 will be rerouted along Sanford Av and Main St. The route will expand to 24/7 service with increased frequencies. Overnight, the Q26 will only operate between College Point and Flushing.

## What's changed since the Proposed Final Plan?

-  Minor stop balancing

### EXISTING ROUTES

Q26, Q27, Q65

### PROPOSED CONNECTIONS

7

LIRR

Q12, Q13, Q15, Q16, Q17, Q19, Q20, Q25, Q27, Q28, Q30, Q31, Q44-SBS, Q50, Q58, Q61, Q63, Q65, Q66, Q74, Q75, Q76, Q90, Q98

### AVERAGE STOP SPACING

Existing: 674 ft

Proposed: 1,156 ft

## PROPOSED FREQUENCIES\* AND HOURS OF OPERATION

Service Span		Overnight	Early Morning	AM Peak	Midday	PM Peak	Evening	Late Evening
		12 am - 4 am	4 am - 6 am	6 am - 9 am	9 am - 3 pm	3 pm - 7 pm	7 pm - 9 pm	9 pm - 12 am
<b>WEEKDAY</b>								
Existing	Peak hours only	-	20	11	-	14	17	-
Proposed	24 hours	30	12	6	10	6	10	16
<b>SATURDAY</b>								
Existing	-	-	-	-	-	-	-	-
Proposed	24 hours	30	24	13	12	12	13	23
<b>SUNDAY</b>								
Existing	-	-	-	-	-	-	-	-
Proposed	24 hours	30	24	15	11	10	12	23

\*Frequencies indicate how often the bus arrives on average in the peak direction in minutes.

no change  added service  reduced service

# Q26 College Point – Fresh Meadows



# Q26 College Point – Fresh Meadows

## NORTHBOUND to College Point

On Street/At Street		Proposal Note	Connections
1	Hollis Ct Blvd/Francis Lewis Blvd	Keep	Q30, Q74, Q75, Q76
2	Hollis Ct Blvd/56 Av	Keep	
	Hollis Ct Blvd/Weeks Ln	Removed to improve speed & reliability	
3	Hollis Ct Blvd/50 Av	Keep	
	Hollis Ct Blvd/194 St	Removed to improve speed & reliability	
4	Hollis Ct Blvd/47 Av	Keep	Q27, Q31
	Hollis Ct Blvd/190 St	Removed to improve speed & reliability	
5	46 Av/Utopia Pkwy	Keep	Q31
	46 Av/Auburndale Ln	Removed to improve speed & reliability	
6	46 Av/171 St	Keep	
	46 Av/169 St	Removed to improve speed & reliability	
7	46 Av/167 St	Keep	
	46 Av/164 St	Removed to improve speed & reliability	
8	46 Av/163 St	Keep	Q65
	46 Av/160 St	Removed to improve speed & reliability	
9	46 Av/158 St	Keep	
	46 Av/156 St	Removed to improve speed & reliability	
	46 Av/149 St	Removed to improve speed & reliability	
10	46 Av/Parsons Blvd	Keep	
	Parsons Blvd/45 Av	Removed to improve speed & reliability	
11	Parsons Blvd/Elm Av	New stop location	
	Parsons Blvd/Cherry Av	Removed to improve speed & reliability	
12	Parsons Blvd/Beech Av	Keep	
	Sanford Av/Parsons Blvd	Removed to improve speed & reliability	
13	Sanford Av/Bowne St	Added at existing bus stop	Q13
14	Kissena Blvd/Sanford Av	Added at existing bus stop	Q20, Q44-SBS, Q58, Q98
	Bowne St/Sanford Av	Removed due to new routing	
	Roosevelt Av/Bowne St	Removed due to new routing	
	Roosevelt Av/Union St	Removed due to new routing	
15	Main St/Roosevelt Av	Added at existing bus stop	7, LIRR, Q12, Q13, Q15, Q16, Q17, Q19, Q20, Q28, Q44-SBS, Q50, Q61, Q63, Q66, Q90
16	Main St/Northern Blvd	Added at existing bus stop	Q17, Q20, Q25, Q44-SBS, Q50, Q61
17	Northern Blvd/College Pt Blvd	Added at existing bus stop	
18	College Pt Blvd/Whitestone Expwy	Added at existing bus stop	
19	College Pt Blvd/31 Av	Added at existing bus stop	
20	College Pt Blvd/30 Av	Added at existing bus stop	

## NORTHBOUND to College Point

On Street/At Street		Proposal Note	Connections
21	College Pt Blvd/123 St	Added at existing bus stop	
	College Pt Blvd/26 Av	Removed to improve speed & reliability	
22	College Pt Blvd/25 Rd	Added at existing bus stop	
23	College Pt Blvd/23 Av	Added at existing bus stop	
24	College Pt Blvd/20 Av	Added at existing bus stop	
25	College Pt Blvd/18 Av	Added at existing bus stop	Q20, Q76
26	14 Av/College Pt Blvd	Added at existing bus stop	Q20, Q76
27	14 Av/119 St	Added at existing bus stop	
28	14 Av/115 St	Added at existing bus stop	
29	14 Av/110 St	Added at existing bus stop	

## SOUTHBOUND to Fresh Meadows

1	110 St/14 Av	Added at existing bus stop	
	110 St/15 Av	Removed to improve speed & reliability	
2	15 Av/112 St	Added at existing bus stop	
	15 Av/114 St	Removed to improve speed & reliability	
3	15 Av/117 St	Added at existing bus stop	
	15 Av/119 St	Removed to improve speed & reliability	
4	College Pt Blvd/15 Av	Added at existing bus stop	Q76
5	College Pt Blvd/20 Av	Added at existing bus stop	Q20
6	College Pt Blvd/23 Av	Added at existing bus stop	
7	College Pt Blvd/25 Rd	Added at existing bus stop	
	College Pt Blvd/26 Av	Removed to improve speed & reliability	
8	College Pt Blvd/123 St	Added at existing bus stop	
9	College Pt Blvd/30 Av	Added at existing bus stop	
10	College Pt Blvd/31 Av	Added at existing bus stop	
11	College Pt Blvd/Whitestone Expwy	Added at existing bus stop	
	College Pt Blvd/32 Av	Removed to improve speed & reliability	
12	Northern Blvd/College Pt Blvd	Added at existing bus stop	
13	Main St/Northern Blvd	Added at existing bus stop	Q17, Q19, Q44-SBS, Q63, Q66
14	Main St/Roosevelt Av	Added at existing bus stop	7, LIRR, Q12, Q13, Q15, Q17, Q19, Q20, Q25, Q27, Q44-SBS, Q50, Q58, Q61, Q63, Q66, Q90, Q98
15	Sanford Av/Kissena Blvd	Added at existing bus stop	Q17, Q25
	Roosevelt Av/Main St	Removed due to new routing	
	Roosevelt Av/Bowne St	Removed due to new routing	
	Bowne St/41 Av	Removed due to new routing	
16	Sanford Av/Bowne St	Keep	Q15
	Sanford Av/Parsons Blvd	Removed to improve speed & reliability	
17	Parsons Blvd/Ash Av	Keep	



## SOUTHBOUND to Fresh Meadows



On Street/At Street		Proposal Note	Connections
	Parsons Blvd/Cherry Av	Removed to improve speed & reliability	
18	Parsons Blvd/Elm Av	Keep	
	Parsons Blvd/Hawthorne Av	Removed to improve speed & reliability	
19	46 Av/Parsons Blvd	Keep	
	46 Av/156 St	Removed to improve speed & reliability	
20	46 Av/158 St	Keep	
	46 Av/160 St	Removed to improve speed & reliability	
21	46 Av/162 St	Keep	Q65
	46 Av/164 St	Removed to improve speed & reliability	
22	46 Av/166 St	Keep	
	46 Av/168 St	Removed to improve speed & reliability	
23	46 Av/170 St	Keep	
	46 Av/Auburndale Ln	Removed to improve speed & reliability	
24	Hollis Ct Blvd/Utopia Pkwy	Keep	Q31
	Hollis Ct Blvd/190 St	Removed to improve speed & reliability	
25	Hollis Ct Blvd/47 Av	Keep	Q27, Q31
	Hollis Ct Blvd/48 Av	Removed to improve speed & reliability	
26	Hollis Ct Blvd/195 St	Keep	
	Hollis Ct Blvd/53 Av	Removed to improve speed & reliability	
27	Hollis Ct Blvd/56 Av	Keep	
	Hollis Ct Blvd/199 St	Removed to improve speed & reliability	
28	Francis Lewis Blvd/58 Av	Keep	Q30, Q74, Q75, Q76

# Q27 Flushing – Cambria Heights

## PROPOSED ROUTE SUMMARY

The Q27 will continue to connect Flushing to Cambria Heights but will be rerouted from Holly Av and Kissena Blvd to Parsons Blvd and Sanford Av to improve operations. The Q17 and Q25 will provide service along Kissena Blvd instead. The Q27 will have limited-stop Rush service from Utopia Pkwy to Flushing, where the Q26 will serve local stops. The Q27 will make local stops overnight along 46 Av and Parsons Blvd.

## What’s changed since the Proposed Final Plan?

-  Minor stop changes in response to public feedback
-  Restored existing southern turnaround

### EXISTING ROUTES

Q27

### PROPOSED CONNECTIONS

**7**

LIRR

Q1, Q2, Q4, Q12, Q13, Q15, Q16, Q17, Q19, Q20, Q25, Q26, Q28, Q30, Q31, Q36, Q43, Q44-SBS, Q46, Q48, Q50, Q51, Q58, Q61, Q63, Q65, Q66, Q74, Q75, Q76, Q77, Q82, Q83, Q84, Q88, Q90, Q98, Q110

### AVERAGE STOP SPACING




Existing: 673 ft

Proposed: 1,185 ft

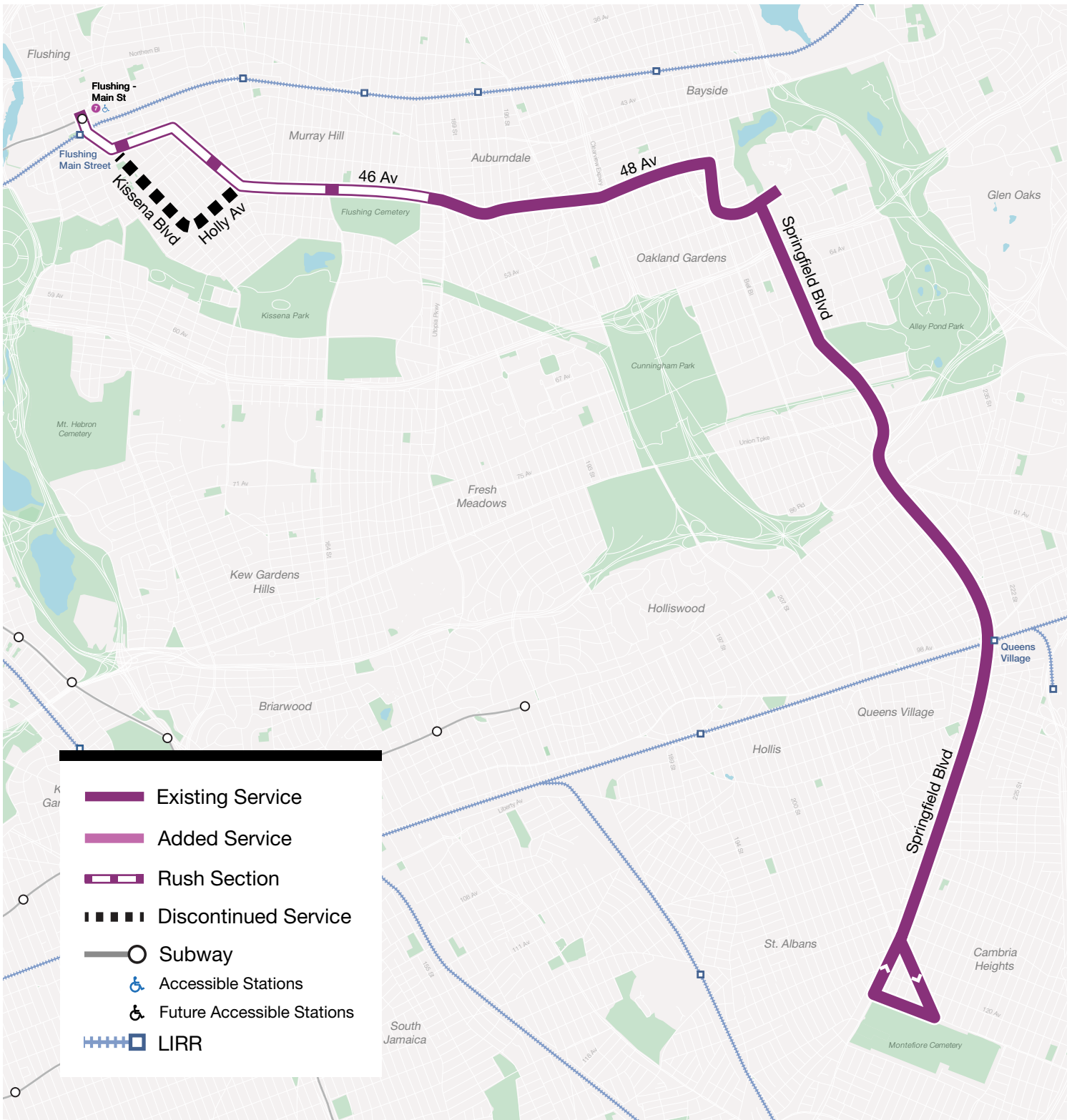
## PROPOSED FREQUENCIES\* AND HOURS OF OPERATION

		Service Span	Overnight	Early Morning	AM Peak	Midday	PM Peak	Evening	Late Evening
			12 am - 4 am	4 am - 6 am	6 am - 9 am	9 am - 3 pm	3 pm - 7 pm	7 pm - 9 pm	9 pm - 12 am
<b>WEEKDAY</b>									
Existing	24 hours	24	8	3	5	4	4	4	8
Proposed	24 hours	30	9	5	4	5	7	11	
<b>SATURDAY</b>									
Existing	24 hours	27	13	5	5	6	6	6	9
Proposed	24 hours	34	13	7	9	8	9	12	
<b>SUNDAY</b>									
Existing	24 hours	30	20	7	6	8	8	8	13
Proposed	24 hours	34	20	9	10	10	11	11	15

\*Frequencies indicate how often the bus arrives on average in the peak direction in minutes.

 no change  added service  reduced service

# Q27 Flushing – Cambria Heights



# Q27 Flushing – Cambria Heights

## NORTHBOUND to Flushing

On Street/At Street		Proposal Note	Connections
	Springfield Blvd/121 Av	Removed to improve speed & reliability	
1	Springfield Blvd/120 Av	Added at existing bus stop	Q77, Q84
	Springfield Blvd/119 Av	Removed to improve speed & reliability	
	Springfield Blvd/118 Av	Removed to improve speed & reliability	
2	Springfield Blvd/Linden Blvd	Keep	Q4, Q51, QM64
	Springfield Blvd/116 Av	Removed to improve speed & reliability	
3	Springfield Blvd/115 Rd	Keep	Q83
4	Springfield Blvd/114 Av	Keep	Q83
	Springfield Blvd/Murdock Av	Removed to improve speed & reliability	
5	Springfield Blvd/112 Rd	Keep	Q83
	Springfield Blvd/111 Rd	Removed to improve speed & reliability	
6	Springfield Blvd/109 Av	Keep	
7	Springfield Blvd/107 Av	Keep	Q2
	Springfield Blvd/104 Av	Removed to improve speed & reliability	
8	Springfield Blvd/Hempstead Av	Keep	Q2, Q82
	Springfield Blvd/100 Av	Removed to improve speed & reliability	
9	Springfield Blvd/98 Av	Keep	LIRR, Q88, Q110
10	Springfield Blvd/Jamaica Av	Keep	LIRR, Q36, Q88, Q110
	Springfield Blvd/94 Dr	Removed to improve speed & reliability	
	Springfield Blvd/94 Av	Removed to improve speed & reliability	
11	Springfield Blvd/93 Av	Keep	
12	Springfield Blvd/92 Av	Keep	
	Springfield Blvd/91 Av	Removed to improve speed & reliability	
13	Springfield Blvd/90 Av	Keep	
14	Springfield Blvd/89 Av	Keep	Q1, Q36, Q43, QM68
15	Springfield Blvd/Hillside Av	Keep	Q1, Q36, Q43, QM68
	Springfield Blvd/Sawyer Av	Removed to improve speed & reliability	
	Springfield Blvd/223 St	Removed to improve speed & reliability	
16	Springfield Blvd/Union Tpke	Keep	Q46, Q48, QM6, QM36
	Springfield Blvd/Kingsbury Av	Removed to improve speed & reliability	
17	Springfield Blvd/76 Av	Keep	
18	Springfield Blvd/73 Av	Keep	Q88, QM5, QM8, QM35
	Springfield Blvd/69 Av	Removed to improve speed & reliability	
19	Springfield Blvd/67 Av	Keep	
	Springfield Blvd/64 Av	Removed to improve speed & reliability	
20	Springfield Blvd/Horace Harding Expwy S	Keep	Q30, Q74, Q75

## NORTHBOUND to Flushing

On Street/At Street		Proposal Note	Connections
21	Springfield Blvd/Horace Harding Expwy N	Keep	Q30, QM5, QM8, QM35
	Springfield Blvd/58 Av	Removed to improve speed & reliability	
22	Springfield Blvd/56 Av	Keep	Q74
23	56 Av/QCC	Keep	Q74, Q75
24	Luke Pl/217 St	Keep	
	216 St/51 Av	Removed to improve speed & reliability	
	216 St/49 Av	Removed to improve speed & reliability	
25	48 Av/216 St	Keep	
	48 Av/215 St	Removed to improve speed & reliability	
26	48 Av/Bell Blvd	Keep	
	48 Av/212 St	Removed to improve speed & reliability	
27	48 Av/Oceania St	Keep	
	48 Av/207 St	Removed to improve speed & reliability	
28	Rocky Hill Rd/Clearview Expwy	Keep	
	Rocky Hill Rd/202 St	Removed to improve speed & reliability	
29	47 Av/Francis Lewis Blvd	Keep	Q76
	47 Av/197 St	Removed to improve speed & reliability	
30	47 Av/196 St	Keep	
	47 Av/193 St	Removed to improve speed & reliability	
31	Hollis Ct Blvd/190 St	Keep	Q26
32	46 Av/Utopia Pkwy	Keep	Q31
	46 Av/Auburndale Ln	Removed to provide nonstop "Rush" service	
	46 Av/171 St	Stop only served overnight	
	46 Av/169 St	Removed to provide nonstop "Rush" service	
	46 Av/167 St	Stop only served overnight	
	46 Av/164 St	Removed to provide nonstop "Rush" service	
33	46 Av/163 St	Keep	Q65
	46 Av/160 St	Removed to provide nonstop "Rush" service	
	46 Av/158 St	Stop only served overnight	
	46 Av/156 St	Removed to provide nonstop "Rush" service	
	46 Av/149 St	Removed to provide nonstop "Rush" service	
	46 Av/Parsons Blvd	Stop only served overnight	
	Holly Av/Burling St	Removed due to new routing	
	Holly Av/Bowne St	Removed due to new routing	
	Kissena Blvd/Holly Av	Removed due to new routing	

## NORTHBOUND to Flushing

On Street/At Street		Proposal Note	Connections
	Kissena Blvd/45 Av	Removed due to new routing	
	Kissena Blvd/Cherry Av	Removed due to new routing	
	Kissena Blvd/Ash Av	Removed due to new routing	
	Kissena Blvd/Maple Av	Removed due to new routing	
34	Parsons Blvd/Elm Av	New stop location	
	Parsons Blvd/Beech Av	Stop only served overnight	
	Sanford Av/Bowne St	Stop only served overnight	Q13
35	Kissena Blvd/Sanford Av	Keep	Q20, Q44-SBS, Q58, Q98
36	Main St/Roosevelt Av	Keep	7, LIRR, Q12, Q13, Q15, Q16, Q17, Q19, Q20, Q28, Q44-SBS, Q50, Q61, Q63, Q66, Q90
	39 Av/Main St	Removed due to new routing	
	38 Av/Main St	Removed to improve speed & reliability	

## SOUTHBOUND to Cambria Heights

1	Main St/39 Av	Keep	7, Q12, Q13, Q15, Q16, Q17, Q19, Q20, Q25, Q26, Q28, Q44-SBS, Q50, Q61, Q63, Q65, Q66, Q90
2	Kissena Blvd/Main St	Keep	Q12, Q20, Q25, Q26, Q44-SBS, Q58, Q65, Q98
	Sanford Av/Kissena Blvd	Stop only served overnight	Q17, Q25
	Sanford Av/Bowne St	Stop only served overnight	Q15
	Parsons Blvd/Ash Av	Stop only served overnight	
	Kissena Blvd/Sanford Av	Removed due to new routing	
	Kissena Blvd/Franklin Av	Removed due to new routing	
	Kissena Blvd/Beech Av	Removed due to new routing	
	Kissena Blvd/Elder Av	Removed due to new routing	
	Kissena Blvd/45 Av	Removed due to new routing	
	Holly Av/Kissena Blvd	Removed due to new routing	
	Holly Av/Robinson St	Removed due to new routing	
	Holly Av/Smart St	Removed due to new routing	
	Holly Av/Parsons Blvd	Removed due to new routing	
3	Parsons Blvd/Elm Av	Added at existing bus stop	
	46 Av/Parsons Blvd	Stop only served overnight	
	46 Av/156 St	Removed to provide nonstop "Rush" service	
	46 Av/158 St	Stop only served overnight	
	46 Av/160 St	Removed to provide nonstop "Rush" service	
4	46 Av/162 St	Keep	Q65

## SOUTHBOUND to Cambria Heights

On Street/At Street		Proposal Note	Connections
	46 Av/164 St	Removed to provide nonstop "Rush" service	
	46 Av/166 St	Stop only served overnight	
	46 Av/168 St	Removed to provide nonstop "Rush" service	
	46 Av/170 St	Stop only served overnight	
	46 Av/Auburndale Ln	Removed to provide nonstop "Rush" service	
5	Hollis Ct Blvd/Utopia Pkwy	Keep	Q31
	Hollis Ct Blvd/190 St	Removed to provide nonstop "Rush" service	
6	47 Av/193 St	Keep	Q26
	47 Av/195 St	Removed to improve speed & reliability	
7	47 Av/197 St	Keep	Q76
8	47 Av/Francis Lewis Blvd	Keep	Q76
	Rocky Hill Rd/202 St	Removed to improve speed & reliability	
9	Rocky Hill Rd/203 St	Keep	
	48 Av/206 St	Removed to improve speed & reliability	
10	48 Av/208 St	Keep	
	48 Av/211 St	Removed to improve speed & reliability	
11	48 Av/Bell Blvd	Keep	
	48 Av/215 St	Removed to improve speed & reliability	
12	216 St/50 Av	Keep	
13	216 St/Luke Pl	Keep	
	Luke Pl/218 St	Removed to improve speed & reliability	
14	56 Av/220 St	Keep	Q75
15	56 Av/QCC	Keep	Q74, Q75
16	Springfield Blvd/58 Av	Keep	Q30, Q74, Q75, QM5, QM8, QM35
	Springfield Blvd/Horace Harding Expwy N	Removed to improve speed & reliability	
17	Springfield Blvd/Horace Harding Expwy S	Keep	Q30, Q74, Q75
	Springfield Blvd/64 Av	Removed to improve speed & reliability	
18	Springfield Blvd/67 Av	Keep	
19	Springfield Blvd/73 Av	Keep	Q88
20	Springfield Blvd/75 Av	Keep	
	Springfield Blvd/76 Av	Removed to improve speed & reliability	
21	Springfield Blvd/77 Av	Keep	
	Springfield Blvd/Kingsbury Av	Removed to improve speed & reliability	
22	Springfield Blvd/Union Tpke	Keep	Q46, Q48, QM6, QM36
	Springfield Blvd/223 St	Removed to improve speed & reliability	

## SOUTHBOUND to Cambria Heights

On Street/At Street		Proposal Note	Connections
	Springfield Blvd/Sawyer Av	Removed to improve speed & reliability	
23	Springfield Blvd/Hillside Av	Keep	Q1, Q36, Q43, QM68
24	Springfield Blvd/89 Av	Keep	Q1, Q36, Q43, QM68
25	Springfield Blvd/90 Av	Keep	
	Springfield Blvd/91 Av	Removed to improve speed & reliability	
26	Springfield Blvd/92 Av	Keep	
27	Springfield Blvd/93 Av	Keep	
	Springfield Blvd/94 Av	Removed to improve speed & reliability	
	Springfield Blvd/94 Dr	Removed to improve speed & reliability	
28	Springfield Blvd/Jamaica Av	Keep	LIRR, Q36, Q110
	Springfield Blvd/Amboy Ln	Removed to improve speed & reliability	
29	Springfield Blvd/99 Av	Keep	Q82
30	Springfield Blvd/Hempstead Av	Keep	Q82
	Springfield Blvd/Hollis Av	Removed to improve speed & reliability	
31	Springfield Blvd/107 Av	Keep	Q2
32	Springfield Blvd/109 Av	Keep	
33	Springfield Blvd/111 Rd	Keep	
	Springfield Blvd/112 Rd	Removed to improve speed & reliability	
34	Springfield Blvd/Murdock Av	Keep	Q83
35	Springfield Blvd/115 Av	Keep	Q83
36	Springfield Blvd/116 Rd	Keep	Q4, Q51, QM64
37	Francis Lewis Blvd/Springfield Blvd	Keep	Q77, Q84
38	Francis Lewis Blvd/120 Av	Keep	Q84



# Q28 Bay Terrace – Flushing

## PROPOSED ROUTE SUMMARY

The Q28 will maintain its existing routing between Bay Terrace and Flushing. The route will have limited-stop Rush service along Northern Blvd, where the Q12 will serve local stops.

### What’s changed since the Proposed Final Plan?

-  Minor stop balancing

#### EXISTING ROUTES

Q28

#### PROPOSED CONNECTIONS

**7**

LIRR

Q12, Q13, Q15, Q16, Q17, Q20, Q25, Q26, Q27, Q31, Q44-SBS, Q50, Q61, Q65, Q76, Q90

#### AVERAGE STOP SPACING

Existing: 719 ft

Proposed: 1079 ft

## PROPOSED FREQUENCIES\* AND HOURS OF OPERATION

		Service Span	Overnight 12 am - 4 am	Early Morning 4 am - 6 am	AM Peak 6 am - 9 am	Midday 9 am - 3 pm	PM Peak 3 pm - 7 pm	Evening 7 pm - 9 pm	Late Evening 9 pm - 12 am
<b>WEEKDAY</b>									
Existing	24 hours		40	17	5	8	6	8	14
Proposed	24 hours		34	17	5	8	6	8	14
<b>SATURDAY</b>									
Existing	24 hours		40	30	11	11	12	13	16
Proposed	24 hours		48	24	11	11	12	13	15
<b>SUNDAY</b>									
Existing	24 hours		48	30	13	12	12	15	23
Proposed	24 hours		60	30	13	12	12	15	20

\*Frequencies indicate how often the bus arrives on average in the peak direction in minutes.

no change  added service  reduced service

# Q28 Bay Terrace – Flushing



# Q28 Bay Terrace – Flushing

## EASTBOUND to Bay Terrace

On Street/At Street		Proposal Note	Connections
1	39 Av/Union St	Keep	Q12, Q13, Q15, Q16, Q61
2	Union St/Northern Blvd	Keep	Q16, Q20, Q44-SBS
	Northern Blvd/Bowne St	Removed to provide nonstop “Rush” service	
	Northern Blvd/Parsons Blvd	Removed to provide nonstop “Rush” service	
	Northern Blvd/147 St	Removed to provide nonstop “Rush” service	
	Northern Blvd/149 St	Removed to provide nonstop “Rush” service	
3	Northern Blvd/150 St	Keep	Q15
	Northern Blvd/Murray St	Removed to provide nonstop “Rush” service	
	Northern Blvd/154 St	Removed to provide nonstop “Rush” service	
	Northern Blvd/Roosevelt Av	Removed to provide nonstop “Rush” service	
	Northern Blvd/157 St	Removed to provide nonstop “Rush” service	
4	Northern Blvd/159 St	Keep	
5	Crocheron Av/164 St	Keep	LIRR, Q12
	Crocheron Av/166 St	Removed to improve speed & reliability	
6	Crocheron Av/168 St	Keep	
	Crocheron Av/171 St	Removed to improve speed & reliability	
7	Crocheron Av/Utopia Pkwy	Keep	
8	Crocheron Av/192 St	Keep	Q76
9	Francis Lewis Blvd/35 Av	Keep	
10	Francis Lewis Blvd/34 Av	Keep	
	Francis Lewis Blvd/33 Av	Removed to improve speed & reliability	
11	Francis Lewis Blvd/32 Rd	Keep	
12	32 Av/200 St	Keep	Q76
	32 Av/202 St	Removed to improve speed & reliability	
13	32 Av/205 St	Keep	
	32 Av/208 St	Removed to improve speed & reliability	
14	32 Av/Corporal Kennedy St	Keep	
15	Corporal Kennedy St/28 Rd	Keep	
16	Corporal Kennedy St/26 Av	Keep	
17	Corporal Kennedy St/23 Av	Keep	QM2, QM32
18	18 Av/Corporal Kennedy St	Keep	QM2, QM20, QM32

## EASTBOUND to Bay Terrace

On Street/At Street		Proposal Note	Connections
	211 St/18 Av	Removed to improve speed & reliability	
19	211 St/23 Av	Keep	QM2, QM20, QM32
	23 Av/212 St	Removed to improve speed & reliability	
20	213 Pl/Bay Terrace Shopping Center	Keep	Q13, QM2, QM32
	23 Av/Bell Blvd	Removed to improve speed & reliability	

## WESTBOUND to Flushing

1	23 Av/Bell Blvd	Keep	Q13, Q31, QM2, QM32
2	211 St/23 Av	Keep	QM20
	211 St/18 Av	Removed to improve speed & reliability	
3	18 Av/Corporal Kennedy St	Keep	QM2, QM20, QM32
4	Corporal Kennedy St/23 Av	Keep	QM20
5	Corporal Kennedy St/26 Av	Keep	
6	Corporal Kennedy St/28 Av	Keep	
7	Corporal Kennedy St/32 Av	Keep	
	32 Av/Clearview Expwy Sr E	Removed to improve speed & reliability	
8	32 Av/Clearview Expwy Sr W	Keep	
	32 Av/204 St	Removed to improve speed & reliability	
9	32 Av/201 St	Keep	
	32 Av/Jordan St	Removed to improve speed & reliability	
10	Francis Lewis Blvd/32 Av	Keep	Q76
11	Francis Lewis Blvd/33 Av	Keep	
	Francis Lewis Blvd/192 St	Removed to improve speed & reliability	
12	Francis Lewis Blvd/35 Av	Keep	
13	Crocheron Av/192 St	Keep	Q76
14	Crocheron Av/Utopia Pkwy	Keep	
	Crocheron Av/171 St	Removed to improve speed & reliability	
	Crocheron Av/169 St	Removed to improve speed & reliability	
15	Crocheron Av/168 St	Keep	
	Crocheron Av/166 St	Removed to improve speed & reliability	
16	Crocheron Av/163 St	Keep	LIRR, Q12
	Northern Blvd/161 St	Removed to improve speed & reliability	
17	Northern Blvd/159 St	Keep	
	Northern Blvd/157 St	Removed to provide nonstop "Rush" service	
	Northern Blvd/154 St	Removed to provide nonstop "Rush" service	
	Northern Blvd/Murray St	Removed to provide nonstop "Rush" service	
18	Northern Blvd/150 St	Keep	Q15
	Northern Blvd/149 St	Removed to provide nonstop "Rush" service	

## WESTBOUND to Flushing

On Street/At Street		Proposal Note	Connections
	Northern Blvd/146 St	Removed to provide nonstop "Rush" service	
	Northern Blvd/Parsons Blvd	Removed to provide nonstop "Rush" service	
	Northern Blvd/Bowne St	Removed to provide nonstop "Rush" service	
19	Union St/Northern Blvd	Keep	Q20, Q44-SBS
20	39 Av/Lipmann Plaza	Keep	7, Q12, Q13, Q15, Q17, Q20, Q25, Q26, Q27, Q44-SBS, Q50, Q65, Q90

# Q29 Jackson Heights – Glendale

## PROPOSED ROUTE SUMMARY

The Q29 will maintain its existing routing between Jackson Heights and Glendale.

### What's changed since the Proposed Final Plan?

-  Minor stop balancing

### EXISTING ROUTES

Q29

### PROPOSED CONNECTIONS

7 M R

Q11, Q14, Q32, Q33, Q38, Q47, Q52-SBS, Q53-SBS, Q54, Q55, Q58, Q59, Q60, Q88, Q98

### AVERAGE STOP SPACING

Existing: 791ft

Proposed: 1,098 ft

## PROPOSED FREQUENCIES\* AND HOURS OF OPERATION

Service Span		Overnight	Early Morning	AM Peak	Midday	PM Peak	Evening	Late Evening
		12 am - 4 am	4 am - 6 am	6 am - 9 am	9 am - 3 pm	3 pm - 7 pm	7 pm - 9 pm	9 pm - 12 am
<b>WEEKDAY</b>								
Existing	4:30 AM - 1:30 AM	-	24	9	16	10	20	30
Proposed	4:30 AM - 1:35 AM	-	24	9	16	10	20	30
<b>SATURDAY</b>								
Existing	4:30 AM - 1:30 AM	-	60	26	14	12	15	26
Proposed	4:30 AM - 1:35 AM	-	60	26	14	11	15	30
<b>SUNDAY</b>								
Existing	4:30 AM - 1:30 AM	-	60	30	20	20	20	36
Proposed	4:30 AM - 1:35 AM	-	60	30	20	20	20	36

\*Frequencies indicate how often the bus arrives on average in the peak direction in minutes.



no change  added service  reduced service

# Q29 Jackson Heights – Glendale





# Q29 Jackson Heights – Glendale

## NORTHBOUND to Jackson Heights


On Street/At Street		Proposal Note	Connections
1	81St/Myrtle Av	Keep	Q55
2	78 Av/81St	Keep	
3	80 St/Cooper Av	Keep	
4	80 St/68 Av	Keep	Q54
5	80 St/Metropolitan Av	Keep	Q54
6	80 St/Juniper Valley Rd	Keep	
7	Dry Harbor Rd/64 Rd	Keep	Q38, Q47
8	Dry Harbor Rd/Penelope Av	Keep	Q38, Q47
9	Dry Harbor Rd/63 Av	Keep	Q47
	Dry Harbor Rd/83 St	Removed to improve speed & reliability	
10	Dry Harbor Rd/84 St	Keep	
11	Dry Harbor Rd/Woodhaven Blvd	Keep	Q11, Q14, QM15, QM24, QM25, QM34
12	Woodhaven Blvd/Wetherole St	Keep	QM10, QM11, QM12, QM40, QM42
13	Queens Blvd/59 Av	Keep	 Q14, Q52-SBS, Q53-SBS, Q59, Q60, Q88, Q98, QM10, QM11, QM12, QM40, QM42, QM63
	90 St/57 Av	Removed to improve speed & reliability	
14	90 St/56 Av	New stop location	Q11, Q14, Q52-SBS, Q53-SBS, Q59, Q60, Q98, QM10, QM11, QM40
	90 St/55 Av	Removed to improve speed & reliability	
15	90 St/53 Av	Keep	
	90 St/51 Av	Removed to improve speed & reliability	
16	90 St/48 Av	Keep	Q58
	Hampton St/Lamont Av	Removed to improve speed & reliability	
17	Hampton St/Whitney Av	Keep	
	Hampton St/Elmhurst Av	Removed to improve speed & reliability	
18	Hampton St/Britton Av	Keep	
19	83 St/Roosevelt Av	Keep	 , Q32, Q33
	82 St/Roosevelt Av	Removed to improve speed & reliability	

## SOUTHBOUND to Glendale

1	82 St/Roosevelt Av	Keep	 , Q32, Q33
2	Hampton St/Baxter Av	Keep	 , Q32, Q33
3	Hampton St/Britton Av	Keep	
	Hampton St/Elmhurst Av	Removed to improve speed & reliability	



## SOUTHBOUND to Glendale




On Street/At Street		Proposal Note	Connections
4	Hampton St/Whitney Av	Keep	
	Hampton St/43 Av	Removed to improve speed & reliability	
5	Corona Av/91 Pl	Keep	
	92 St/48 Av	Removed to improve speed & reliability	
	92 St/51 Av	Removed to improve speed & reliability	
6	92 St/53 Av	Keep	
	92 St/56 Av	Removed to improve speed & reliability	
7	57 Av/92 St	Keep	Q11, Q52-SBS, Q53-SBS, Q59, Q60, Q88, Q98, QM10, QM11, QM40
8	Hoffman Dr/58 Av	Keep	 Q11, Q14, Q52-SBS, Q53-SBS, Q59, Q60, Q98, QM10, QM11, QM12, QM40, QM42, QM63
9	Woodhaven Blvd/61 Rd	Keep	Q14, QM24, QM25, QM34
	Dry Harbor Rd/85 St	Removed to improve speed & reliability	
10	Dry Harbor Rd/Caldwell Av	Keep	
11	Dry Harbor Rd/63 Av	Keep	Q47
	Dry Harbor Rd/Juniper Blvd	Removed to improve speed & reliability	
12	Dry Harbor Rd/Penelope Av	Keep	Q38, Q47
13	Dry Harbor Rd/Furmanville Av	Keep	Q47
14	80 St/Juniper Valley Rd	Keep	
15	80 St/Metropolitan Av	Keep	
16	80 St/68 Rd	Keep	Q54
17	80 St/Cooper Av	Keep	Q47, Q54
18	80 St/77 Rd	Keep	
	80 St/78 Rd	Removed to improve speed & reliability	
19	80 St/Myrtle Av	Keep	Q55
	81 St/Myrtle Av	Removed to improve speed & reliability	

# Q30 Little Neck – Jamaica

## PROPOSED ROUTE SUMMARY

The Q30 will mostly maintain its existing Little Neck routing except for a minor change near Jamaica. The route will have limited-stop Rush service from Utopia Pkwy/Horace Harding Expwy to Jamaica, where the Q31 will serve local stops.

### What’s changed since the Proposed Final Plan?

-  Minor stop balancing
-  Restored existing routing to Little Neck
-  Restored existing frequencies and service spans of Little Neck branch

### EXISTING ROUTES

Q30

### PROPOSED CONNECTIONS

**E F J Z**

LIRR

AirTrain JFK

Q1, Q2, Q3, Q4, Q5, Q6, Q8, Q9, Q17, Q20, Q24, Q25, Q26, Q27, Q31, Q36, Q40, Q41, Q42, Q43, Q44-SBS, Q45, Q46, Q48, Q54, Q56, Q60, Q65, Q74, Q76, Q77, Q82, Q83, Q84, Q85, Q86, Q87, Q88, Q89, Q110, Q111, Q112, Q113, Q114, Q115

### AVERAGE STOP SPACING

Existing: 835 ft

Proposed: 1,394 ft

## PROPOSED FREQUENCIES\* AND HOURS OF OPERATION

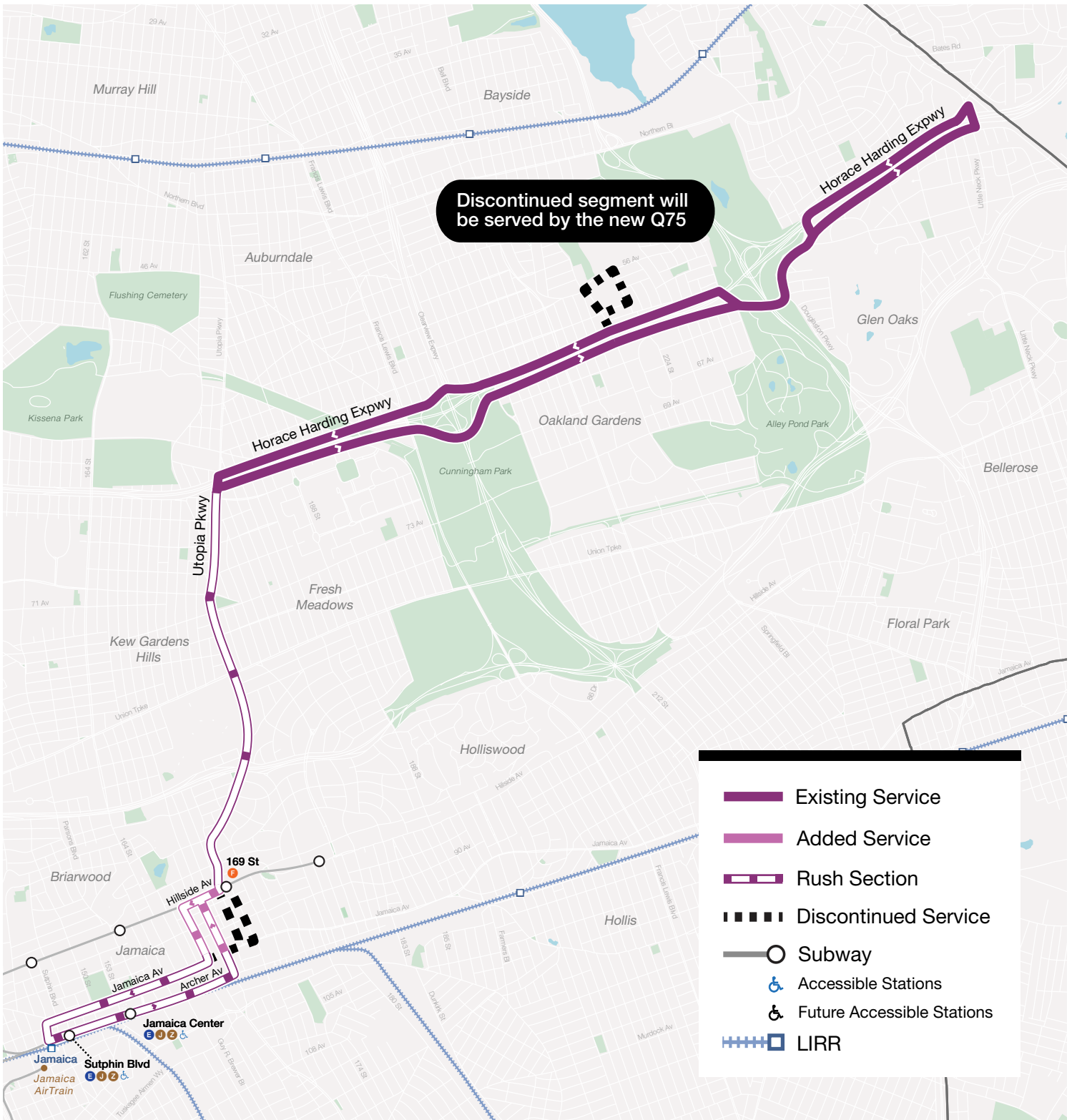
	Service Span	Overnight	Early Morning	AM Peak	Midday	PM Peak	Evening	Late Evening
		12 am - 4 am	4 am - 6 am	6 am - 9 am	9 am - 3 pm	3 pm - 7 pm	7 pm - 9 pm	9 pm - 12 am
<b>WEEKDAY</b>								
Existing	4:55 AM - 12:30 AM	-	30	11	13	14	17	20
Proposed	4:55 AM - 12:30 AM	-	24	10	13	16	17	23
<b>SATURDAY</b>								
Existing	4:55 AM - 12:30 AM	-	60	18	15	16	20	26
Proposed	4:55 AM - 12:30 AM	-	40	16	15	16	20	30
<b>SUNDAY</b>								
Existing	4:55 AM - 12:30 AM	-	60	23	20	20	17	26
Proposed	4:55 AM - 12:30 AM	-	40	23	20	20	20	30

\*Frequencies indicate how often the bus arrives on average in the peak direction in minutes.

no change  added service  reduced service

Existing Q30 frequencies reflect service levels of the existing Q30 Little Neck branch.

# Q30 Little Neck – Jamaica



# Q30 Little Neck – Jamaica

## EASTBOUND to Little Neck

On Street/At Street		Proposal Note	Connections
1	Archer Av/Sutphin Blvd	Keep	<b>E J Z</b> , LIRR, AirTrain JFK, Q1, Q6, Q8, Q9, Q20, Q24, Q25, Q40, Q41, Q44-SBS, Q54, Q56, Q60, Q65
	Archer Av/149 St	Removed to provide nonstop “Rush” service	
2	Archer Av/158 St	Keep	<b>E J Z</b> , Q4, Q5, Q6, Q8, Q9, Q24, Q25, Q41, Q42, Q44-SBS, Q54, Q56, Q65, Q83, Q84, Q85, Q86, Q87, Q110, Q112, Q115
3	Archer Av/Guy R Brewer Blvd	Keep	Q4, Q5, Q6, Q8, Q9, Q41, Q42, Q56, Q83, Q84, Q85, Q86, Q87, Q89, Q110, Q112, Q115
4	Archer Av/168 St	Keep	Q4, Q5, Q20, Q42, Q44-SBS, Q83, Q84, Q85, Q86, Q87, Q89, Q110
	Jamaica Av/168 St	Removed due to new routing	
	170 St/Jamaica Av	Removed due to new routing	
	Hillside Av/Homelawn St	Removed due to new routing	
5	168 St/Jamaica Av	Added at existing bus stop	Q2, Q3, Q6, Q8, Q9, Q36, Q41, Q54, Q56, Q76, Q77, Q82, Q110
6	168 St/Hillside Av	Added at existing bus stop	<b>F</b> , Q1, Q2, Q3, Q17, Q36, Q43, Q76, Q77, Q82, QM68
	Homelawn St/Highland Av	Keep	
	Homelawn St/Gothic Dr	Removed to provide nonstop “Rush” service	
	Homelawn St/Aspen Pl	Removed to provide nonstop “Rush” service	
	Homelawn St/Croydon Rd	Removed to provide nonstop “Rush” service	
	Homelawn St/Charlecote Ridge	Removed to provide nonstop “Rush” service	
7	Utopia Pkwy/Kildare Rd	Keep	
	Utopia Pkwy/80 Dr	Removed to provide nonstop “Rush” service	
8	Utopia Pkwy/Union Tpke	Keep	Q45, Q46, Q48, QM1, QM5, QM7, QM8, QM31, QM35
	Utopia Pkwy/76 Av	Removed to provide nonstop “Rush” service	
	Utopia Pkwy/75 Av	Removed to provide nonstop “Rush” service	

## EASTBOUND to Little Neck

On Street/At Street		Proposal Note	Connections
9	Utopia Pkwy/73 Av	Keep	
	Utopia Pkwy/Jewel Av	Removed to provide nonstop "Rush" service	
	Utopia Pkwy/69 Av	Removed to provide nonstop "Rush" service	
	Utopia Pkwy/67 Av	Removed to provide nonstop "Rush" service	
	Utopia Pkwy/65 Av	Removed to provide nonstop "Rush" service	
10	Utopia Pkwy/Horace Harding Expwy	Keep	Q17, Q74, Q88
11	Horace Harding Expwy/183 St	Keep	Q17, Q31, Q74, Q88
	Horace Harding Expwy/186 St	Removed to improve speed & reliability	
12	Horace Harding Expwy/188 St	Keep	Q17, Q45, Q88, QM1, QM5, QM7, QM31
	Horace Harding Expwy/190 St	Removed to improve speed & reliability	
13	Horace Harding Expwy/194 St	Keep	
	Horace Harding Expwy/Peck Av	Removed to improve speed & reliability	
14	Horace Harding Expwy/Francis Lewis Blvd	Keep	Q76
15	Horace Harding Expwy/Oceania St	Keep	
	Horace Harding Expwy/211 St	Removed to improve speed & reliability	
16	Horace Harding Expwy/214 St	Keep	
	Horace Harding Expwy/Bell Blvd	Removed to improve speed & reliability	
17	Horace Harding Expwy/218 St	Keep	Q74
	Springfield Blvd/Horace Harding Expwy N	Removed due to new routing	
	Springfield Blvd/58 Av	Removed due to new routing	
	Springfield Blvd/56 Av	Removed due to new routing	
	56 Av/223 St	Removed due to new routing	
18	Horace Harding Expwy/Springfield Blvd	Keep	Q27, QM5, QM8, QM35
	Horace Harding Expwy/224 St	Removed to improve speed & reliability	
19	Horace Harding Expwy/Cloverdale Blvd	Keep	
	Horace Harding Expwy/231 St	Removed to improve speed & reliability	
20	Horace Harding Expwy/231 St	Keep	
21	Douglaston Pkwy/65 Av	Keep	
22	Douglaston Pkwy/Douglaston Plaza	Keep	
	Horace Harding Expwy/Douglaston Pkwy	Removed due to new routing	
23	Horace Harding Expwy/244 St	Keep	
	Horace Harding Expwy/246 Cres	Removed to improve speed & reliability	

## EASTBOUND to Little Neck

On Street/At Street		Proposal Note	Connections
	Horace Harding Expwy/246 Pl	Removed to improve speed & reliability	
24	Horace Harding Expwy/Marathon Pkwy	Keep	
	Horace Harding Expwy/251 St	Removed to improve speed & reliability	
25	Horace Harding Expwy/254 St	Keep	QM5, QM8, QM35
26	Nassau Blvd/Little Neck Pkwy	Keep	Q36, QM5, QM8, QM35

## WESTBOUND to Jamaica

1	Nassau Blvd/Little Neck Pkwy	Keep	Q36, QM5, QM8, QM35
	Horace Harding Expwy/254 St	Removed to improve speed & reliability	
2	Horace Harding Expwy/252 St	Keep	
	Horace Harding Expwy/251 Pl	Removed to improve speed & reliability	
3	Horace Harding Expwy/Marathon Pkwy	Keep	
	Horace Harding Expwy/248 St	Removed to improve speed & reliability	
4	Douglaston Pkwy/61 Av	Keep	
5	Douglaston Pkwy/65 Av	Keep	
	W Alley Rd/233 St	Removed to improve speed & reliability	
6	Horace Harding Expwy/E Hampton Blvd	Keep	QM5, QM8, QM35
	Horace Harding Expwy/229 St	Removed to improve speed & reliability	
7	Horace Harding Expwy/Cloverdale Blvd	Keep	
8	Horace Harding Expwy/Springfield Blvd	Keep	Q27, QM5, QM8, QM35
9	Horace Harding Expwy/218 St	Keep	
	Horace Harding Expwy/Bell Blvd	Removed to improve speed & reliability	
10	Horace Harding Expwy/213 St	Keep	
	Horace Harding Expwy/211 St	Removed to improve speed & reliability	
11	Horace Harding Expwy/Oceania St	Keep	
	Horace Harding Expwy/207 St	Removed to improve speed & reliability	
	Horace Harding Expwy/202 St	Removed to improve speed & reliability	
12	Horace Harding Expwy/Francis Lewis Blvd	Keep	Q26, Q76
	Horace Harding Expwy/197 St	Removed to improve speed & reliability	
13	Horace Harding Expwy/Peck Av	Keep	
	Horace Harding Expwy/190 St	Removed to improve speed & reliability	
14	Horace Harding Expwy/188 St	Keep	QM1, QM31
	Horace Harding Expwy/185 St	Removed to improve speed & reliability	
15	Horace Harding Expwy/183 St	Keep	Q17, Q31, Q74, Q88
16	Utopia Pkwy/Horace Harding Expwy	Keep	Q17, Q74, Q88

## WESTBOUND to Jamaica

On Street/At Street		Proposal Note	Connections
	Utopia Pkwy/65 Av	Removed to provide nonstop "Rush" service	
	Utopia Pkwy/67 Av	Removed to provide nonstop "Rush" service	
	Utopia Pkwy/69 Av	Removed to provide nonstop "Rush" service	
17	Utopia Pkwy/Jewel Av	Keep	
	Utopia Pkwy/73 Av	Removed to provide nonstop "Rush" service	
	Utopia Pkwy/75 Av	Removed to provide nonstop "Rush" service	
	Utopia Pkwy/76 Av	Removed to provide nonstop "Rush" service	
18	Utopia Pkwy/Union Tpke	Keep	Q45, Q46, Q48, QM1, QM5, QM7, QM8, QM31, QM35
	Utopia Pkwy/80 Rd	Removed to provide nonstop "Rush" service	
	Utopia Pkwy/Stadium Rd	Removed to provide nonstop "Rush" service	
19	Utopia Pkwy/St Johns University	Keep	
	Utopia Pkwy/Grand Central Pkwy N	Removed to provide nonstop "Rush" service	
	Homelawn St/173 St	Removed to provide nonstop "Rush" service	
	Homelawn St/84 Rd	Removed to provide nonstop "Rush" service	
	Homelawn St/Gothic Dr	Removed to provide nonstop "Rush" service	
	Homelawn St/Highland Av	Removed to provide nonstop "Rush" service	
20	Hillside Av/169 St	Added at existing bus stop	F, Q2, Q3, Q36, Q76, Q77, Q82
21	Merrick Blvd/90 Av	Added at existing bus stop	Q2, Q3, Q6, Q8, Q9, Q17, Q36, Q41, Q54, Q56, Q76, Q77, Q82, Q110
	169 St/Hillside Av	Removed due to new routing	
	169 St/89 Av	Removed due to new routing	
	169 St/Jamaica Av	Removed due to new routing	
	Jamaica Av/Merrick Blvd	Removed due to new routing	
22	Jamaica Av/162 St	Keep	Q4, Q5, Q6, Q8, Q9, Q20, Q25, Q41, Q42, Q54, Q56, Q65, Q85, Q86, Q87, Q89, Q110, Q111, Q112, Q113, Q114, Q115
	Jamaica Av/Parsons Blvd	Removed to provide nonstop "Rush" service	

## WESTBOUND to Jamaica

On Street/At Street		Proposal Note	Connections
23	Jamaica Av/150 St	Keep	Q20, Q24, Q25, Q31, Q41, Q42, Q44-SBS, Q56, Q65, Q83, Q84, Q112, Q115
24	Jamaica Av/Sutphin Blvd	Keep	<b>E</b> <b>J</b> <b>Z</b> , LIRR, AirTrain JFK, Q1, Q6, Q8, Q9, Q20, Q24, Q25, Q40, Q41, Q44-SBS, Q54, Q56, Q60, Q65
	Archer Av/Sutphin Blvd	Removed due to new routing	



# Q31



## Utopia Parkway

Service between Bay Terrace and Jamaica

### PROPOSED ROUTE SUMMARY

The Q31 will be rerouted to serve more of Bell Blvd, terminating at The Bay Terrace Shopping Center. Alternative service in the discontinued area will be provided by the Q16, Q28, and Q76. In Jamaica, Bay Terrace-bound buses will travel on Archer Av instead of Jamaica Av. School trips to Bayside High School will be maintained.

### What's changed since the Proposed Final Plan?

-  Minor stop balancing
-  Existing service along 47/48 Aves and Bell Blvd restored and extended north to The Bay Terrace Shopping Center

### EXISTING ROUTES

Q31

### PROPOSED CONNECTIONS

**E F J Z**

LIRR

AirTrain JFK

Q1, Q2, Q3, Q4, Q5, Q6, Q8, Q9, Q12, Q13, Q17, Q20, Q24, Q25, Q26, Q27, Q28, Q30, Q36, Q40, Q41, Q42, Q43, Q44-SBS, Q45, Q46, Q48, Q54, Q56, Q60, Q65, Q74, Q75, Q76, Q77, Q82, Q83, Q84, Q85, Q86, Q87, Q88, Q89, Q110, Q111, Q112, Q113, Q114, Q115

### AVERAGE STOP SPACING

Existing: 762 ft

Proposed: 1,163 ft

### PROPOSED FREQUENCIES\* AND HOURS OF OPERATION

		Service Span	Overnight	Early Morning	AM Peak	Midday	PM Peak	Evening	Late Evening
			12 am - 4 am	4 am - 6 am	6 am - 9 am	9 am - 3 pm	3 pm - 7 pm	7 pm - 9 pm	9 pm - 12 am
<b>WEEKDAY</b>									
Existing	5:40 AM - 11:35 PM	-	30	9	13	8	20	26	
Proposed	5:40 AM - 11:35 PM	-	30	9	13	9	20	26	
<b>SATURDAY</b>									
Existing	8:20 AM - 8:00 PM	-	-	30	30	24	40	-	
Proposed	8:20 AM - 8:00 PM	-	-	30	30	24	40	-	
<b>SUNDAY</b>									
Existing	9:10 AM - 7:40 PM	-	-	-	30	30	30	-	
Proposed	9:10 AM - 7:40 PM	-	-	-	30	30	30	-	

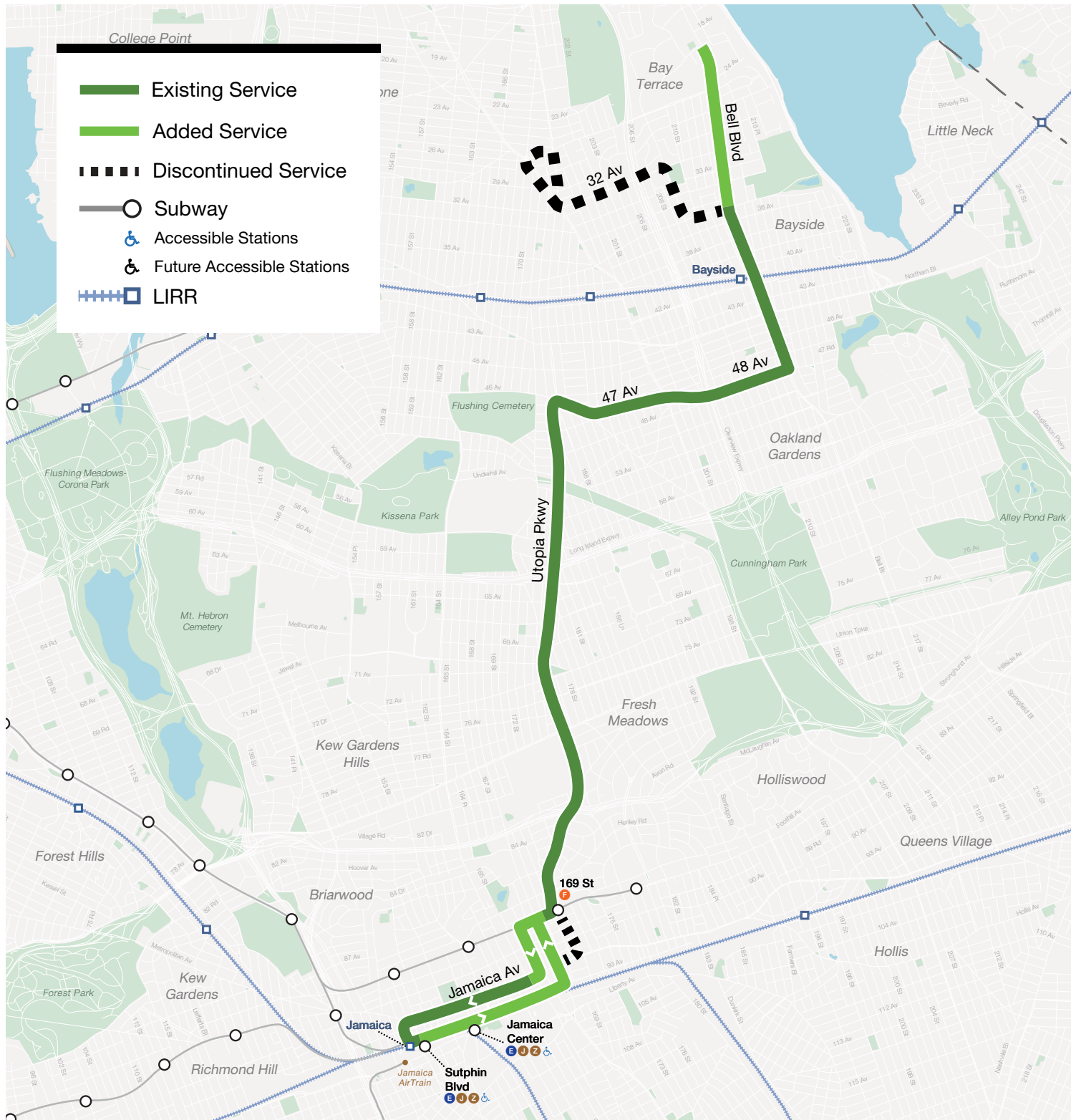
\*Frequencies indicate how often the bus arrives on average in the peak direction in minutes.

no change  added service  reduced service

# Q31

## Utopia Parkway

Service between Bay Terrace and Jamaica



# Q31 Utopia Parkway

## NORTHBOUND to Bay Terrace

On Street/At Street		Proposal Note	Connections
1	Archer Av/Sutphin Blvd	Keep	<b>E J Z</b> , LIRR, AirTrain JFK, Q1, Q6, Q8, Q9, Q20, Q24, Q25, Q40, Q41, Q44-SBS, Q54, Q56, Q60, Q65
2	Archer Av/158 St	Keep	<b>E J Z</b> , Q4, Q5, Q6, Q8, Q9, Q24, Q25, Q41, Q42, Q44-SBS, Q54, Q56, Q65, Q83, Q84, Q85, Q86, Q87, Q110, Q112, Q115
3	Archer Av/Guy R Brewer Blvd	Keep	Q4, Q5, Q6, Q8, Q9, Q41, Q42, Q56, Q83, Q84, Q85, Q86, Q87, Q89, Q110, Q112, Q115
4	Archer Av/168 St	Keep	Q4, Q5, Q20, Q42, Q44-SBS, Q83, Q84, Q85, Q86, Q87, Q89, Q110
	Jamaica Av/168 St	Removed due to new routing	
	170 St/Jamaica Av	Removed due to new routing	
	Hillside Av/Homelawn St	Removed due to new routing	
5	168 St/Jamaica Av	Added at existing bus stop	Q2, Q3, Q6, Q8, Q9, Q36, Q41, Q54, Q56, Q76, Q77, Q82, Q110
6	168 St/Hillside Av	Added at existing bus stop	<b>F</b> , Q1, Q2, Q3, Q17, Q36, Q43, Q76, Q77, Q82, QM68
7	Homelawn St/Highland Av	Keep	
	Homelawn St/Gothic Dr	Removed to improve speed & reliability	
8	Homelawn St/Aspen Pl	Keep	
	Homelawn St/Croydon Rd	Removed to improve speed & reliability	
9	Homelawn St/Charlecote Ridge	Keep	
10	Utopia Pkwy/Kildare Rd	Keep	
	Utopia Pkwy/80 Dr	Removed to improve speed & reliability	
11	Utopia Pkwy/Union Tpke	Keep	Q45, Q46, Q48, QM1, QM5, QM7, QM8, QM31, QM35
	Utopia Pkwy/76 Av	Removed to improve speed & reliability	
12	Utopia Pkwy/75 Av	Keep	Q30, Q75
13	Utopia Pkwy/73 Av	Keep	
	Utopia Pkwy/Jewel Av	Removed to improve speed & reliability	
14	Utopia Pkwy/69 Av	Keep	
	Utopia Pkwy/67 Av	Removed to improve speed & reliability	
15	Utopia Pkwy/65 Av	Keep	Q30, Q75
16	Utopia Pkwy/Horace Harding Expwy	Keep	Q17, Q74, Q88
17	Utopia Pkwy/58 Av	Keep	Q30, Q75
	Utopia Pkwy/56 Av	Removed to improve speed & reliability	

## NORTHBOUND to Bay Terrace

On Street/At Street		Proposal Note	Connections
18	Utopia Pkwy/50 Av	Keep	
	Utopia Pkwy/Underhill Av	Removed to improve speed & reliability	
19	Utopia Pkwy/48 Av	Keep	
	Utopia Pkwy/47 Av	Removed to improve speed & reliability	
20	Utopia Pkwy/Hollis Ct Blvd	Keep	Q26, Q27
	Hollis Ct Blvd/190 St	Removed to improve speed & reliability	
21	47 Av/193 St	Keep	Q26
	47 Av/195 St	Removed to improve speed & reliability	
22	47 Av/197 St	Keep	Q76
23	47 Av/Francis Lewis Blvd	Keep	Q76
	Rocky Hill Rd/202 St	Removed to improve speed & reliability	
24	Rocky Hill Rd/203 St	Keep	
	48 Av/206 St	Removed to improve speed & reliability	
25	48 Av/208 St	Keep	
	48 Av/211 St	Removed to improve speed & reliability	
26	48 Av/Bell Blvd	Keep	
27	Bell Blvd/46 Av	Keep	Q12, Q13
28	Bell Blvd/Northern Blvd	Keep	Q12
29	Bell Blvd/42 Av	Keep	LIRR
	Bell Blvd/40 Av	Removed to improve speed & reliability	
30	Bell Blvd/38 Av	Keep	
	Bell Blvd/36 Av	Removed to improve speed & reliability	
31	Bell Blvd/35 Av	Keep	
	35 Av/211 St	Removed due to new routing	
	Corporal Kennedy St/35 Av	Removed due to new routing	
	Corporal Kennedy St/33 Av	Removed due to new routing	
	Corporal Kennedy St/32 Av	Removed due to new routing	
	31 Av/Clearview Expwy Sr E	Removed due to new routing	
	32 Av/Clearview Expwy Sr W	Removed due to new routing	
	32 Av/204 St	Removed due to new routing	
	32 Av/201 St	Removed due to new routing	
	32 Av/Jordan St	Removed due to new routing	
	Francis Lewis Blvd/172 St	Removed due to new routing	
	Francis Lewis Blvd/28 Av	Removed due to new routing	
	Francis Lewis Blvd/27 Av	Removed due to new routing	
32	Bell Blvd/33 Rd	Added at existing bus stop	
33	Bell Blvd/32 Av	Added at existing bus stop	
34	Bell Blvd/28 Av	Added at existing bus stop	
35	Bell Blvd/24 Av	Added at existing bus stop	Q28
36	23 Av/Bell Blvd	Added at existing bus stop	Q13, Q28, QM2, QM32

## SOUTHBOUND to Jamaica

On Street/At Street		Proposal Note	Connections
1	213 Pl/Bay Terrace Shopping Center	Added at existing bus stop	Q13, QM2, QM32
2	Bell Blvd/24 Av	Added at existing bus stop	Q28
3	Bell Blvd/28 Av	Added at existing bus stop	
4	Bell Blvd/32 Av	Added at existing bus stop	
5	Bell Blvd/33 Av	Added at existing bus stop	
	32 Av/Clearview Expwy	Removed to improve speed & reliability	
	32 Av/204 St	Removed to improve speed & reliability	
	32 Av/Jordan St	Removed to improve speed & reliability	
	32 Av/Francis Lewis Blvd	Removed due to new routing	
	32 Av/200 St	Removed due to new routing	
	32 Av/202 St	Removed due to new routing	
	32 Av/205 St	Removed due to new routing	
	33 Av/208 St	Removed due to new routing	
	32 Av/Corporal Kennedy St	Removed due to new routing	
	Corporal Kennedy St/33 Av	Removed due to new routing	
	Corporal Kennedy St/35 Av	Removed due to new routing	
	35 Av/212 St	Removed due to new routing	
6	Bell Blvd/35 Av	Keep	
	Bell Blvd/38 Av	Removed to improve speed & reliability	
7	Bell Blvd/39 Av	Keep	LIRR
8	Bell Blvd/41 Av	Keep	LIRR
	Bell Blvd/43 Av	Removed to improve speed & reliability	
9	Bell Blvd/Northern Blvd	Keep	Q12
10	Bell Blvd/46 Av	Keep	
11	48 Av/Bell Blvd	Keep	
	48 Av/212 St	Removed to improve speed & reliability	
12	48 Av/Oceania St	Keep	
	48 Av/207 St	Removed to improve speed & reliability	
13	Rocky Hill Rd/Clearview Expwy	Keep	
	Rocky Hill Rd/202 St	Removed to improve speed & reliability	
14	47 Av/Francis Lewis Blvd	Keep	Q76
	47 Av/197 St	Removed to improve speed & reliability	
15	47 Av/196 St	Keep	
	47 Av/193 St	Removed to improve speed & reliability	
16	Hollis Ct Blvd/190 St	Keep	Q26
17	Utopia Pkwy/Ashby Av	Keep	Q26, Q27
18	Utopia Pkwy/47 Av	Keep	
	Utopia Pkwy/Fairchild Av	Removed to improve speed & reliability	
19	Utopia Pkwy/Pidgeon Meadow Rd	Keep	
	Utopia Pkwy/Peck Av	Removed to improve speed & reliability	

## SOUTHBOUND to Jamaica

On Street/At Street		Proposal Note	Connections
20	Utopia Pkwy/50 Av	Keep	
	Utopia Pkwy/56 Av	Removed to improve speed & reliability	
21	Utopia Pkwy/Booth Memorial Av	Keep	Q17, Q30, Q74, Q75, Q88
22	Utopia Pkwy/Horace Harding Expwy	Keep	Q17, Q74, Q88
23	Utopia Pkwy/65 Av	Keep	
	Utopia Pkwy/67 Av	Removed to improve speed & reliability	
24	Utopia Pkwy/69 Av	Keep	Q30, Q75
25	Utopia Pkwy/Jewel Av	Keep	
	Utopia Pkwy/73 Av	Removed to improve speed & reliability	
26	Utopia Pkwy/75 Av	Keep	
	Utopia Pkwy/76 Av	Removed to improve speed & reliability	
27	Utopia Pkwy/Union Tpke	Keep	Q45, Q46, Q48, QM1, QM5, QM7, QM8, QM31, QM35
	Utopia Pkwy/80 Rd	Removed to improve speed & reliability	
28	Utopia Pkwy/Stadium Rd	Keep	Q30, Q75
29	Utopia Pkwy/St Johns University	Keep	
30	Homelawn St/173 St	Keep	
31	Homelawn St/84 Rd	Keep	
	Homelawn St/Gothic Dr	Removed to improve speed & reliability	
32	Homelawn St/Highland Av	Keep	Q1, Q17, Q30, Q43, Q75
	169 St/Hillside Av	Removed due to new routing	
	169 St/89 Av	Removed due to new routing	
	169 St/Jamaica Av	Removed due to new routing	
33	Hillside Av/169 St	Added at existing bus stop	F, Q2, Q3, Q36, Q76, Q77, Q82
34	Merrick Blvd/90 Av	Added at existing bus stop	Q2, Q3, Q6, Q8, Q9, Q17, Q36, Q41, Q54, Q56, Q76, Q77, Q82, Q110
	Jamaica Av/Merrick Blvd	Removed due to new routing	
35	Jamaica Av/162 St	Keep	Q4, Q5, Q6, Q8, Q9, Q20, Q25, Q41, Q42, Q54, Q56, Q65, Q85, Q86, Q87, Q89, Q110, Q111, Q112, Q113, Q114, Q115
	Jamaica Av/Parsons Blvd	Removed to improve speed & reliability	
36	Jamaica Av/150 St	Keep	Q6, Q8, Q9, Q20, Q24, Q25, Q30, Q42, Q44-SBS, Q65, Q75, Q83, Q84, Q112, Q115
37	Jamaica Av/Sutphin Blvd	Keep	E, J, Z, LIRR, AirTrain JFK, Q1, Q6, Q8, Q9, Q20, Q24, Q25, Q40, Q41, Q44-SBS, Q54, Q56, Q60, Q65
	Archer Av/Sutphin Blvd	Removed to improve speed & reliability	

# Q32 Jackson Heights – Penn Station

## PROPOSED ROUTE SUMMARY

The Q32 will mostly maintain its existing routing except for a minor change approaching the Queensboro Bridge to avoid congestion.

## What's changed since the Proposed Final Plan?

-  Minor stop balancing

### EXISTING ROUTES

Q32

### PROPOSED CONNECTIONS



LIRR

B24, M1, M2, M3, M4, M5, M7, M15, M15-SBS, M20, M31, M34-SBS, M34A-SBS, M42, M50, M55, M57, M101, M102, M103, Q18, Q29, Q33, Q39, Q47, Q49, Q53-SBS, Q60, Q63, Q66, Q69, Q70-SBS, Q100, Q101, Q102, Q104

### AVERAGE STOP SPACING

Existing: 733 ft

Proposed: 1,101 ft

## PROPOSED FREQUENCIES\* AND HOURS OF OPERATION

		Service Span	Overnight	Early Morning	AM Peak	Midday	PM Peak	Evening	Late Evening
			12 am - 4 am	4 am - 6 am	6 am - 9 am	9 am - 3 pm	3 pm - 7 pm	7 pm - 9 pm	9 pm - 12 am
<b>WEEKDAY</b>									
Existing	4:45 AM - 1:25 AM	-	40	10	11	9	10	16	
Proposed	4:45 AM - 1:25 AM	-	30	10	12	10	10	15	
<b>SATURDAY</b>									
Existing	5:25 AM - 1:00 AM	-	30	14	11	10	11	16	
Proposed	5:25 AM - 1:00 AM	-	30	14	10	10	12	16	
<b>SUNDAY</b>									
Existing	6:15 AM - 11:15 PM	-	-	20	10	10	15	23	
Proposed	6:15 AM - 11:15 PM	-	-	20	10	10	15	23	

\*Frequencies indicate how often the bus arrives on average in the peak direction in minutes.

no change  added service  reduced service

# Q32 Jackson Heights – Penn Station


























# Q32 Jackson Heights – Penn Station


## EASTBOUND to Jackson Heights

On Street/At Street		Proposal Note	Connections
1	W 32 St/7 Av	Keep	1 2 3, M5, M7, M20, M34-SBS, M34A-SBS, M55
2	W 32 St/Broadway	Keep	B D F M N Q R W, M1, M2, M3, M5, M7, M34-SBS, M34A-SBS, M55, QM1, QM2, QM4, QM5, QM6, QM10, QM12, QM15, QM16, QM17, QM18, QM20, QM24
	E 32 St/5 Av	Removed to improve speed & reliability	
3	Madison Av/E 32 St	Keep	6, M1, M2, M3, M5, M34-SBS, M34A-SBS, M55, QM1, QM2, QM4, QM5, QM6, QM10, QM12, QM15, QM16, QM17, QM18, QM20, QM21, QM24, QM63, QM64
	Madison Av/E 34 St	Removed to improve speed & reliability	
4	Madison Av/E 38 St	Keep	M1, M2, M5, M55, QM21, QM63, QM64, QM68
	Madison Av/E 40 St	Removed to improve speed & reliability	
5	Madison Av/E 42 St	Keep	S, M1, M2, M5, M42, M55, QM21, QM63, QM64, QM68
	Madison Av/E 45 St	Removed to improve speed & reliability	
6	Madison Av/E 47 St	Keep	M1, M2, M3, M4, M5, M50, QM21, QM63, QM64, QM68
	Madison Av/E 49 St	Removed to improve speed & reliability	
7	Madison Av/E 52 St	Keep	E M, M1, M2, M5, M50, QM21, QM63, QM64, QM68
	Madison Av/E 55 St	Removed to improve speed & reliability	
8	Madison Av/E 57 St	Keep	M1, M2, M5, M31, M57, QM1, QM2, QM4, QM5, QM6, QM10, QM12, QM15, QM16, QM17, QM18, QM20, QM21, QM24
	E 59 St/Madison Av	Keep	M1, M2, M3, M4, M31, M57, Q32, QM1, QM4, QM5, QM6, QM10, QM12, QM15, QM16, QM17, QM18, QM24
9	E 59 St/Lexington Av	Keep	4 5 6 N R W, M31, M57, M101, M102, M103, QM1, QM4, QM5, QM6, QM10, QM12, QM15, QM16, QM17, QM18, QM21, QM24
	E 59 St/3 Av (southwest corner)	Removed to improve speed & reliability	

## EASTBOUND to Jackson Heights

On Street/At Street		Proposal Note	Connections
10	E 59 St/3 Av (midblock)	Keep	M15, M15-SBS, M31, M57, M101, M102, M103, Q60, QM15, QM16, QM17, QM18, QM21, QM63, QM64, QM68
11	Queens Plaza S/28 St	Keep	      , Q39, Q63, Q66, Q69, Q100, Q101, Q102
12	Queens Blvd/Skillman Av	Keep	Q39
13	Queens Blvd/35 St	Keep	
14	Queens Blvd/38 St	Keep	
15	Queens Blvd/41 St	Keep	
16	Queens Blvd/44 St	Keep	 , B24, Q104
17	Queens Blvd/46 St	Keep	 , B24, Q104
	Roosevelt Av/49 St	Removed to improve speed & reliability	
18	Roosevelt Av/51 St	Keep	 , Q60
	Roosevelt Av/53 St	Removed to improve speed & reliability	
19	Roosevelt Av/56 St	Keep	Q18
	Roosevelt Av/58 St	Removed to improve speed & reliability	
20	Roosevelt Av/61 St	Keep	 , LIRR, Q18, Q53-SBS, Q70-SBS
21	Roosevelt Av/63 St	Keep	 , LIRR, Q53-SBS, Q70-SBS
	Roosevelt Av/65 Pl	Removed to improve speed & reliability	
22	Roosevelt Av/69 St	Keep	
	Roosevelt Av/72 St	Removed to improve speed & reliability	
23	Roosevelt Av/75 St	Keep	     , Q33, Q47, Q49, Q53-SBS, Q70-SBS
24	Roosevelt Av/78 St	Keep	
	Roosevelt Av/80 St	Removed to improve speed & reliability	
25	81St/Roosevelt Av	Keep	 , Q29, Q33
26	81St/37 Av	Keep	Q33, Q49
	81St/35 Av (southeast corner)	Removed to improve speed & reliability	
27	81St/35 Av (northeast corner)	New stop location	Q33, Q49
28	81St/34 Av	Keep	Q33, Q63, Q66
29	81St/Northern Blvd	Keep	Q33, Q63, Q66

## WESTBOUND to Penn Station

1	82 St/Northern Blvd	Keep	Q63, Q66
2	82 St/34 Av	Keep	Q33, Q49
3	82 St/35 Av	Keep	Q49
4	82 St/37 Av	Keep	Q33
5	Roosevelt Av/82 St	Keep	 , Q29
	Roosevelt Av/80 St	Removed to improve speed & reliability	
6	Roosevelt Av/78 St	Keep	Q49, Q53-SBS, Q70-SBS

## WESTBOUND to Penn Station

On Street/At Street		Proposal Note	Connections
7	Roosevelt Av/74 St	Keep	7 E F M R, Q33, Q47, Q49, Q53-SBS, Q70-SBS
	Roosevelt Av/72 St	Removed to improve speed & reliability	
8	Roosevelt Av/69 St	Keep	7
	Roosevelt Av/67 St	Removed to improve speed & reliability	
9	Roosevelt Av/64 St	Keep	7, LIRR, Q53-SBS, Q70-SBS
10	Roosevelt Av/61 St	Keep	7, LIRR, Q18, Q53-SBS, Q70-SBS
	Roosevelt Av/58 St	Removed to improve speed & reliability	
11	Roosevelt Av/Skillman Av	Keep	
	Roosevelt Av/54 St	Removed to improve speed & reliability	
12	Roosevelt Av/52 St	New stop location	7, Q60
	Roosevelt Av/51 St	Removed to improve speed & reliability	
13	Queens Blvd/48 St	Keep	7, B24, Q104
14	Queens Blvd/45 St	Keep	7, B24, Q104
15	Queens Blvd/41 St	Keep	7
	Queens Blvd/39 Pl	Removed to improve speed & reliability	
16	Queens Blvd/39 St	New stop location	7
	Queens Blvd/38 St	Removed to improve speed & reliability	
17	Queens Blvd/35 St	Keep	7
	Queens Blvd/33 St	Removed to improve speed & reliability	
18	Queens Blvd/Skillman Av	Keep	Q39
19	Queens Blvd/Northern Blvd	Keep	E M R, Q39, Q63, Q66, Q69, Q100, Q101, Q102
	Queens Plaza N/29 St	Removed due to new routing	
	Queens Plaza N/27 St	Removed due to new routing	
20	E 60 St/2 Av	Keep	M15, M101, M102, M103, Q60
21	E 60 St/Lexington Av	Keep	4 5 6 N R W, M101, M102, M103, QM2, QM20
22	E 60 St/Madison Av	Keep	N R W, M1, M2, M3, M4, QM2, QM20
23	5 Av/W 58 St	Keep	N R W, M1, M2, M3, M4, M31, M57, QM1, QM2, QM4, QM5, QM6, QM10, QM12, QM15, QM16, QM17, QM18, QM20, QM24
	5 Av/W 55 St	Removed to improve speed & reliability	
24	5 Av/W 52 St	Keep	E M, M2, M3, M5, M50
	5 Av/W 49 St	Removed to improve speed & reliability	
25	5 Av/W 47 St	Added at existing bus stop	M1, M4, M50, QM21
	5 Av/W 46 St	Removed to improve speed & reliability	
	5 Av/W 44 St	Removed to improve speed & reliability	

## WESTBOUND to Penn Station

On Street/At Street		Proposal Note	Connections
26	5 Av/W 41 St	Keep	7 S, M2, M3, M5, M42, QM63, QM64, QM68
	5 Av/W 38 St	Removed to improve speed & reliability	
27	W 37 St/5 Av	Keep	M1, M2, M3, M5, M55, QM21
28	W 37 St/Broadway	Keep	M5, M7, M20, M55, QM1, QM2, QM4, QM5, QM6, QM10, QM12, QM15, QM16, QM17, QM18, QM20, QM24
29	7 Av/W 37 St	Keep	M34-SBS, M34A-SBS
30	W 32 St/7 Av	Keep	1 2 3, M7, M20, M34-SBS, M34A-SBS

# Q33 LGA Terminal A – Jackson Heights

## PROPOSED ROUTE SUMMARY

The Q33 will continue to serve 82 and 83 Sts but will be rerouted on its northern end to serve LaGuardia Airport Terminal A instead of 23 Av. Service on 23 Av will be discontinued and replaced by the Q47.

### What's changed since the Proposed Final Plan?



Restored existing northbound routing along 83 St; Northbound routing in East Elmhurst subject to change with the NYC DOT Astoria Blvd Capital Project

#### EXISTING ROUTES

Q33

#### PROPOSED CONNECTIONS

7 E F M R

M60-SBS, Q19, Q29, Q32, Q47, Q49, Q53-SBS, Q63, Q66, Q69, Q70-SBS

#### AVERAGE STOP SPACING

Existing: 705 ft

Proposed: 1,242 ft

## PROPOSED FREQUENCIES\* AND HOURS OF OPERATION

Service Span		Overnight	Early Morning	AM Peak	Midday	PM Peak	Evening	Late Evening
		12 am - 4 am	4 am - 6 am	6 am - 9 am	9 am - 3 pm	3 pm - 7 pm	7 pm - 9 pm	9 pm - 12 am
<b>WEEKDAY</b>								
Existing	24 hours	30	15	6	10	8	8	14
Proposed	24 hours	30	15	6	10	8	8	14
<b>SATURDAY</b>								
Existing	24 hours	30	30	16	12	12	15	18
Proposed	24 hours	30	30	16	12	12	13	18
<b>SUNDAY</b>								
Existing	24 hours	30	30	23	15	15	15	18
Proposed	24 hours	30	30	23	15	15	15	18

\*Frequencies indicate how often the bus arrives on average in the peak direction in minutes.

no change  added service  reduced service

# Q33 LGA Terminal A – Jackson Heights



# Q33 LGA Terminal A – Jackson Heights

## NORTHBOUND to LGA Terminal A

On Street/At Street		Proposal Note	Connections
1	74 St/Roosevelt Av	Keep	7 E F M R, Q32, Q47, Q49, Q53-SBS, Q70-SBS
	Roosevelt Av/76 St	Removed to improve speed & reliability	
2	Roosevelt Av/78 St	Keep	
	Roosevelt Av/80 St	Removed to improve speed & reliability	
3	Roosevelt Av/82 St	Keep	7, Q29, Q32
	83 St/37 Av	Removed to improve speed & reliability	
4	83 St/35 Av	Removed to improve speed & reliability	
	83 St/34 Av	Removed to improve speed & reliability	
5	83 St/Northern Blvd	Keep	Q32, Q63, Q66
6	83 St/32 Av	Keep	
	83 St/31 Av	Removed to improve speed & reliability	
7	83 St/30 Av	Keep	
	83 St/25 Av	Removed to improve speed & reliability	
8	83 St/Astoria Blvd	Keep	M60-SBS, Q19, Q47, Q69
	85 St/24 Av	Removed due to new routing	
	23 Av/87 St	Removed due to new routing	
	23 Av/89 St	Removed due to new routing	
	23 Av/92 St	Removed due to new routing	
	23 Av/94 St	Removed due to new routing	
	95 St/Ditmars Blvd	Removed due to new routing	
9	Ditmars Blvd/Marine Terminal Rd	Added at existing bus stop	M60-SBS, Q47, Q69
10	Bowery Bay Blvd/Fiorello Ln	Added at existing bus stop	
11	LaGuardia Airport/Terminal A	Added at existing bus stop	

## SOUTHBOUND to Jackson Heights

1	LaGuardia Airport/Terminal A	Added at existing bus stop	M60-SBS
2	Ditmars Blvd/Grand Central Pkwy	Added at existing bus stop	Q19, Q47
	94 St/Ditmars Blvd	Removed due to new routing	
	94 St/23 Av	Removed due to new routing	
	23 Av/92 St	Removed due to new routing	
	23 Av/90 St	Removed due to new routing	
	23 Av/88 St	Removed due to new routing	
	23 Av/85 St	Removed due to new routing	
3	82 St/Astoria Blvd	Keep	M60-SBS, Q19, Q47, Q69
	82 St/25 Av	Removed to improve speed & reliability	
4	82 St/30 Av	Keep	
	82 St/31 Av	Removed to improve speed & reliability	

## SOUTHBOUND to Jackson Heights

On Street/At Street		Proposal Note	Connections
5	82 St/32 Av	Keep	
	82 St/Northern Blvd (northwestern corner)	Removed to improve speed & reliability	
6	82 St/Northern Blvd (southwestern corner)	Added at existing bus stop	Q63, Q66
	82 St/34 Av	Removed to improve speed & reliability	
7	82 St/35 Av	Keep	Q49
	82 St/37 Av	Removed to improve speed & reliability	
8	Roosevelt Av/82 St	Keep	7, Q29
	Roosevelt Av/80 St	Removed to improve speed & reliability	
9	Roosevelt Av/78 St	Keep	Q49, Q53-SBS, Q70-SBS
10	74 St/Roosevelt Av	Keep	7, E, F, M, R, Q32, Q47, Q49, Q53-SBS, Q70-SBS





# Q35 Rockaway Park – Brooklyn College

## PROPOSED ROUTE SUMMARY

The Q35 will be extended east in the Rockaways to terminate at the Beach 108 St ferry landing. It will also be rerouted from Newport Av to Rockaway Beach Blvd. The Q35 will have limited-stop Rush service along Flatbush Av north of Kings Plaza, where the B41 will serve local stops. Overnight, the Q35 will continue to make local stops on Flatbush Av.

### What's changed since the Proposed Final Plan?

-  Reversed direction of Beach 108 St turnaround
-  Stop changes on the Q35 on Flatbush Av will be implemented with Queens Redesign

#### EXISTING ROUTES

Q22, Q35

#### PROPOSED CONNECTIONS

B2, B3, B7, B9, B11, B41, B44, B44-SBS, B46, B46-SBS, B47, B82, B82-SBS, B100, B103, Q22, Q53-SBS

#### AVERAGE STOP SPACING




Existing: 898 ft

Proposed: 1,203 ft

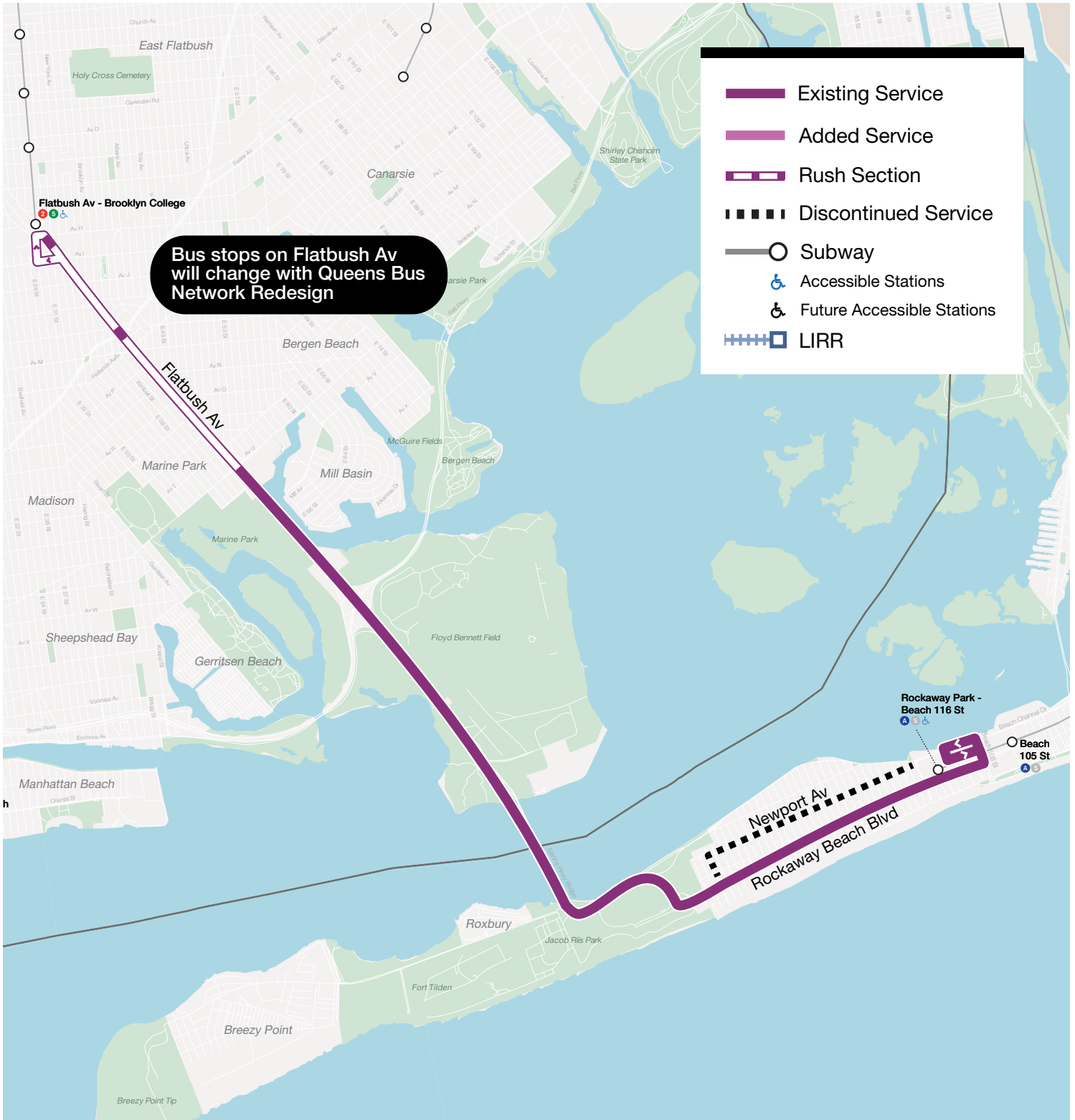
## PROPOSED FREQUENCIES\* AND HOURS OF OPERATION

		Service Span	Overnight	Early Morning	AM Peak	Midday	PM Peak	Evening	Late Evening
			12 am - 4 am	4 am - 6 am	6 am - 9 am	9 am - 3 pm	3 pm - 7 pm	7 pm - 9 pm	9 pm - 12 am
<b>WEEKDAY</b>									
Existing	24 hours	30	30	11	15	10	17	26	
Proposed	24 hours	30	24	11	14	10	17	26	
<b>SATURDAY</b>									
Existing	24 hours	30	30	20	12	10	13	20	
Proposed	24 hours	30	30	20	12	10	13	20	
<b>SUNDAY</b>									
Existing	24 hours	30	24	20	12	10	15	20	
Proposed	24 hours	30	24	18	12	10	15	20	

\*Frequencies indicate how often the bus arrives on average in the peak direction in minutes.

 no change  added service  reduced service

# Q35 Rockaway Park – Brooklyn College



# Q35 Rockaway Park – Brooklyn College


## EASTBOUND to Rockaway Park

On Street/At Street		Proposal Note	Connections
1	Avenue H/Nostrand Av	Keep	2 5, B11, B41, B44, B44-SBS, B103
2	Flatbush Av/Kings Hwy	Keep	B7, B9, B82, B82-SBS
	Flatbush Av/Quentin Rd	Stop only served overnight	
	Flatbush Av/Avenue S	Stop only served overnight	B2, B46, B46-SBS, B100
3	Flatbush Av/Avenue U	Keep	B2, B3, B9, B41, B46, B46-SBS, B47
4	Flatbush Av/Marine Park Golf Course	Keep	
5	Flatbush Av/Aviator Field	Keep	
6	Flatbush Av/Floyd Bennett Field	Keep	
7	Flatbush Av/Aviation Rd	Keep	
8	Marine Pkwy Bridge/Rockaway Pt Blvd	Keep	
	Rockaway Beach Blvd/Bathhouse # 2	Removed due to new routing	
9	Rockaway Beach Blvd/Beach 149 St (SW corner)	Keep	QM16
	Rockaway Beach Blvd/Beach 149 St (SE corner)	Removed to improve speed & reliability	
10	Rockaway Beach Blvd/Beach 147 St	Added at existing bus stop	
11	Rockaway Beach Blvd/Beach 141 St	Added at existing bus stop	
12	Rockaway Beach Blvd/Beach 137 St	Added at existing bus stop	QM16
13	Rockaway Beach Blvd/Beach 133 St	Added at existing bus stop	QM16
14	Rockaway Beach Blvd/Beach 129 St	Added at existing bus stop	QM16
15	Rockaway Beach Blvd/Beach 123 St	Added at existing bus stop	QM16
16	Rockaway Beach Blvd/Beach 119 St	Added at existing bus stop	QM16
17	Rockaway Beach Blvd/Beach 115 St	Added at existing bus stop	A S, Q53-SBS
18	Rockaway Beach Blvd/Beach 112 St	Added at existing bus stop	A S
19	Beach 108 St/Rockaway Beach Blvd	New stop location	A S, Q22, Q53-SBS
20	Beach Channel Dr/Rockaway Ferry	Added at existing bus stop	Q22
	Beach 147 St/Neponsit Av	Removed due to new routing	
	Newport Av/Beach 145 St	Removed due to new routing	
	Newport Av/Beach 143 St	Removed due to new routing	
	Newport Av/Beach 140 St	Removed due to new routing	
	Newport Av/Beach 139 St	Removed due to new routing	
	Newport Av/Beach 137 St	Removed due to new routing	
	Newport Av/Beach 135 St	Removed due to new routing	
	Newport Av/Beach 133 St	Removed due to new routing	
	Newport Av/Beach 132 St	Removed due to new routing	
	Newport Av/Beach 129 St	Removed due to new routing	
	Newport Av/Beach 127 St	Removed due to new routing	

## EASTBOUND to Rockaway Park

On Street/At Street		Proposal Note	Connections
	Newport Av/Beach 125 St	Removed due to new routing	
	Newport Av/Beach 123 St	Removed due to new routing	
	Newport Av/Beach 121 St	Removed due to new routing	
	Newport Av/Beach 119 St	Removed due to new routing	
	Newport Av/Beach 116 St	Removed due to new routing	

## WESTBOUND to Brooklyn College

	Newport Av/Beach 116 St	Removed due to new routing	
	Newport Av/Beach 118 St	Removed due to new routing	
	Newport Av/Beach 120 St	Removed due to new routing	
	Newport Av/Beach 122 St	Removed due to new routing	
	Newport Av/Beach 124 St	Removed due to new routing	
	Newport Av/Beach 126 St	Removed due to new routing	
	Newport Av/Beach 128 St	Removed due to new routing	
	Newport Av/Beach 130 St	Removed due to new routing	
	Newport Av/Beach 132 St	Removed due to new routing	
	Newport Av/Beach 135 St	Removed due to new routing	
	Newport Av/Beach 136 St	Removed due to new routing	
	Newport Av/Beach 138 St	Removed due to new routing	
	Newport Av/Beach 140 St	Removed due to new routing	
	Newport Av/Beach 142 St	Removed due to new routing	
	Newport Av/Beach 144 St	Removed due to new routing	
	Newport Av/Beach 146 St	Removed due to new routing	
	Beach 147 St/Neponsit Av	Removed due to new routing	
	Beach 147 St/Rockaway Beach Blvd	Removed due to new routing	
1	Beach Channel Dr/Rockaway Ferry	Added at existing bus stop	
2	Rockaway Beach Blvd/Beach 110 St	Added at existing bus stop	Q22
3	Rockaway Beach Blvd/Beach 116 St	Added at existing bus stop	 Q22, Q53-SBS
4	Rockaway Beach Blvd/Beach 118 St	Added at existing bus stop	Q53-SBS, QM16
5	Rockaway Beach Blvd/Beach 124 St	Added at existing bus stop	QM16
6	Rockaway Beach Blvd/Beach 129 St	Added at existing bus stop	QM16
7	Rockaway Beach Blvd/Beach 133 St	Added at existing bus stop	QM16
8	Rockaway Beach Blvd/Beach 137 St	Added at existing bus stop	QM16
9	Rockaway Beach Blvd/Beach 141 St	Added at existing bus stop	
10	Rockaway Beach Blvd/Beach 145 St	Added at existing bus stop	QM16
11	Rockaway Beach Blvd/Beach 149 St	Keep	QM16
	Rockaway Beach Blvd/Bathhouse # 2	Removed due to new routing	
12	Beach 169 St/Rockaway Point Blvd	Keep	
13	Flatbush Av/Aviation Rd	Keep	
14	Flatbush Av/Floyd Bennett Field	Keep	

## WESTBOUND to Brooklyn College

On Street/At Street		Proposal Note	Connections
15	Flatbush Av/Aviator Field	Keep	
16	Flatbush Av/Marine Park Golf Course	Keep	
17	Flatbush Av/Avenue U	Keep	B2, B3, B9, B41, B46, B46-SBS, B47
	Flatbush Av/Utica Av	Stop only served overnight	B2, B46, B46-SBS, B100
	Flatbush Av/Troy Av	Stop only served overnight	
18	Flatbush Av/Kings Hwy	Keep	B7, B9, B82, B82-SBS
19	Avenue H/Nostrand Av	Keep	<b>2</b> <b>5</b> , B11, B41, B44, B44-SBS, B103

# Q36

## Little Neck Parkway

Service between Little Neck and Jamaica

### PROPOSED ROUTE SUMMARY

The Q36 will be rerouted in Queens Village from 212 St/212 Pl and Jamaica Av to Hillside Av and Springfield Blvd. The Q82 will replace service on 212 St/212 Pl and the Q110 will replace service on Jamaica Av. The Q36 will have limited-stop Rush service along Hillside Av, where the Q1, Q3, and Q76 will serve local stops. On weekends, the Q36 will now operate its full route to the Little Neck LIRR station.

### What's changed since the Proposed Final Plan?

-  Added weekend service

#### EXISTING ROUTES

Q1, Q36

#### PROPOSED CONNECTIONS



LIRR

Q1, Q2, Q3, Q6, Q8, Q9, Q12, Q17, Q27, Q30, Q31, Q41, Q43, Q46, Q48, Q54, Q56, Q75, Q76, Q77, Q82, Q88, Q110

#### AVERAGE STOP SPACING

Existing: 780 ft

Proposed: 1,251 ft

### PROPOSED FREQUENCIES\* AND HOURS OF OPERATION

Service Span		Overnight	Early Morning	AM Peak	Midday	PM Peak	Evening	Late Evening
		12 am - 4 am	4 am - 6 am	6 am - 9 am	9 am - 3 pm	3 pm - 7 pm	7 pm - 9 pm	9 pm - 12 am
<b>WEEKDAY</b>								
Existing	4:45 AM - 8:30 PM	-	30	20	30	20	24	-
Proposed	4:25 AM - 9:45 PM	-	20	15	30	17	17	30
<b>SATURDAY</b>								
Existing	-	-	-	-	-	-	-	-
Proposed	5:35 AM - 8:45 PM	-	30	30	30	30	30	-
<b>SUNDAY</b>								
Existing	-	-	-	-	-	-	-	-
Proposed	5:40 AM - 8:45 PM	-	60	30	30	30	30	-

\*Frequencies indicate how often the bus arrives on average in the peak direction in minutes.

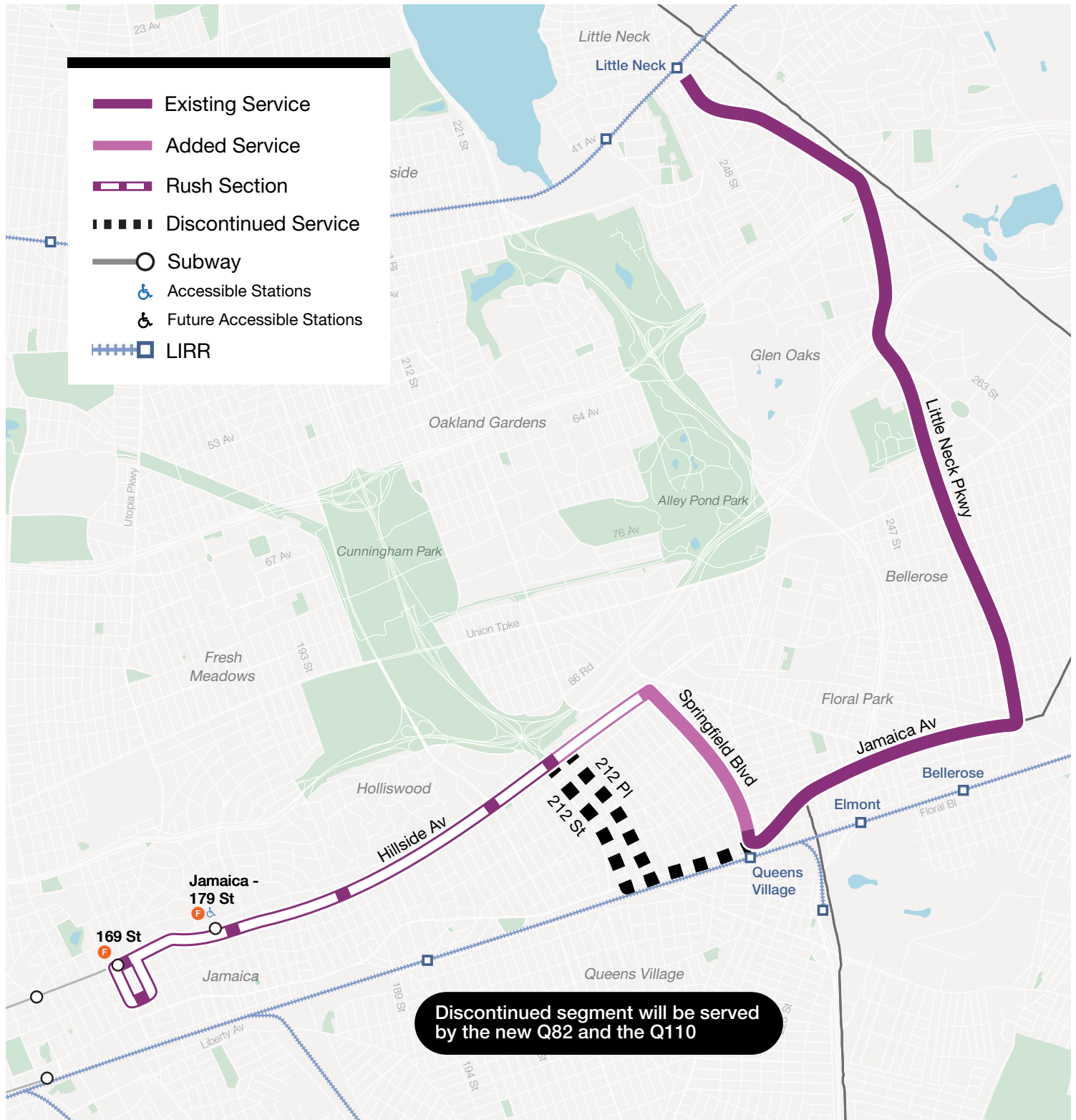
no change  added service  reduced service

Existing Q36 frequencies reflect service levels of the existing Q36 Little Neck branch.

# Q36

## Little Neck Parkway

Service between Little Neck and Jamaica



# Q36 Little Neck Parkway

## EASTBOUND to Little Neck

On Street/At Street		Proposal Note	Connections
	165 St Terminal/ Bay 6	Removed due to new routing	
	165 St/Hillside Av	Removed due to new routing	
1	168 St/Terminal N	New stop location	Q6, Q8, Q9, Q17, Q30, Q31, Q41, Q75, Q110
2	Hillside Av/168 Pl	Keep	F, Q2, Q3, Q30, Q31, Q43, Q75, Q76, Q77, QM68
	Hillside Av/171 St	Removed to provide nonstop "Rush" service	
	Hillside Av/175 St	Removed to provide nonstop "Rush" service	
3	Hillside Av/180 St	Keep	F, Q1, Q2, Q3, Q17, Q43, Q76, Q77, QM68
	Hillside Av/182 Pl	Removed to provide nonstop "Rush" service	
	Hillside Av/184 St	Removed to provide nonstop "Rush" service	
	Hillside Av/187 Pl	Removed to provide nonstop "Rush" service	
4	Hillside Av/189 St	Keep	Q2, Q3, Q17, Q76, Q77, Q82, QM68
	Hillside Av/191 St	Removed to provide nonstop "Rush" service	
	Hillside Av/193 St	Removed to provide nonstop "Rush" service	
	Hillside Av/195 Pl	Removed to provide nonstop "Rush" service	
	Hillside Av/199 St	Removed to provide nonstop "Rush" service	
	Hillside Av/202 St	Removed to provide nonstop "Rush" service	
5	Hillside Av/205 St	Keep	Q43, Q76, Q77, Q82, QM68
	Hillside Av/207 St	Removed to provide nonstop "Rush" service	
	Hillside Av/210 St	Removed to provide nonstop "Rush" service	
6	Hillside Av/212 St	Keep	
	212 Pl/89 Av	Removed due to new routing	
	212 Pl/90 Av	Removed due to new routing	
	212 Pl/91 Av	Removed due to new routing	
	212 Pl/93 Av	Removed due to new routing	
	212 Pl/94 Av	Removed due to new routing	



## EASTBOUND to Little Neck

On Street/At Street		Proposal Note	Connections
	212 Pl/Jamaica Av	Removed due to new routing	
	Jamaica Av/213 St	Removed due to new routing	
	Jamaica Av/214 Pl	Removed due to new routing	
	Jamaica Av/215 St	Removed due to new routing	
	Jamaica Av/216 St	Removed due to new routing	
	Jamaica Av/218 St	Removed due to new routing	
	Jamaica Av/Springfield Blvd	Removed due to new routing	
7	Hillside Av/Springfield Blvd	Added at existing bus stop	Q27, Q88
8	Springfield Blvd/90 Av	Added at existing bus stop	
9	Springfield Blvd/92 Av	Added at existing bus stop	
10	Springfield Blvd/93 Av	Added at existing bus stop	
11	Jamaica Av/220 St	Keep	Q27, Q88, Q110
12	Jamaica Av/222 St	Keep	
	Jamaica Av/224 St	Removed to improve speed & reliability	
13	Jamaica Av/240 St	Keep	
14	Jericho Tpke/246 St	Keep	Q1
	Jericho Tpke/Massachusetts Blvd	Removed to improve speed & reliability	
15	Jericho Tpke/Commonwealth Blvd	Keep	
16	Jericho Tpke/Pennsylvania Blvd	Keep	
	Jericho Tpke/Tulip Av	Removed due to new routing	
17	Little Neck Pkwy/87 Dr	Keep	Q110
	Little Neck Pkwy/87 Terr	Removed to improve speed & reliability	
18	Little Neck Pkwy/87 Av	Keep	
	Little Neck Pkwy/86 Av	Removed to improve speed & reliability	
19	Little Neck Pkwy/85 Av	Keep	Q43, QM68
20	Little Neck Pkwy/Hillside Av	Keep	Q43, QM68
	Little Neck Pkwy/83 Av	Removed to improve speed & reliability	
21	Little Neck Pkwy/82 Av	Keep	
	Little Neck Pkwy/81 Av	Removed to improve speed & reliability	
22	Little Neck Pkwy/80 Av	Keep	Q46, Q48, QM6, QM36
	Little Neck Pkwy/75 Av	Removed to improve speed & reliability	
23	Little Neck Pkwy/74 Av	Keep	
24	Little Neck Pkwy/73 Rd	Keep	
25	Little Neck Pkwy/260 St	Keep	QM5, QM8, QM35
	Little Neck Pkwy/Grand Central Pkwy	Removed to improve speed & reliability	
26	Little Neck Pkwy/255 St	Keep	
27	Little Neck Pkwy/61 Av	Keep	
28	Little Neck Pkwy/58 Av	Keep	
29	Little Neck Pkwy/Horace Harding Expwy	Keep	Q30, QM5, QM8, QM35
30	Little Neck Pkwy/Leeds Rd	Keep	

## EASTBOUND to Little Neck

On Street/At Street		Proposal Note	Connections
	Little Neck Pkwy/Bates Rd	Removed to improve speed & reliability	
31	Little Neck Pkwy/Annadale Ln	Keep	
	Little Neck Pkwy/West End Dr	Removed to improve speed & reliability	
32	Little Neck Pkwy/Northern Blvd	Keep	Q12
	Little Neck Pkwy/43 Av	Removed to improve speed & reliability	
33	Little Neck Pkwy/41 Dr	New stop location	
	41 Av/Little Neck Pkwy	Removed to improve speed & reliability	
34	40 Av/Little Neck Pkwy	Keep	LIRR

## WESTBOUND to Jamaica

1	40 Av/Little Neck Pkwy	Keep	LIRR
2	Little Neck Pkwy/Marathon Pkwy	Keep	Q12
3	Little Neck Pkwy/Northern Blvd	Keep	Q12
	Little Neck Pkwy/West End Dr	Removed to improve speed & reliability	
4	Little Neck Pkwy/Annadale Ln	Keep	
	Little Neck Pkwy/Brattle Av	Removed to improve speed & reliability	
5	Little Neck Pkwy/Leeds Rd	Keep	
6	Little Neck Pkwy/Nassau Blvd	Keep	Q30, QM5, QM8, QM35
7	Little Neck Pkwy/58 Av	Keep	
8	Little Neck Pkwy/61 Av	Keep	
9	Little Neck Pkwy/Cullman Av	Keep	
	Little Neck Pkwy/Grand Central Pkwy	Removed to improve speed & reliability	
10	Little Neck Pkwy/252 St	Keep	Q48, QM5, QM8, QM35
11	Little Neck Pkwy/73 Rd	Keep	Q48
12	Little Neck Pkwy/74 Av	Keep	
	Little Neck Pkwy/Shiloh Av	Removed to improve speed and reliability	
13	Little Neck Pkwy/Union Tpke	Keep	Q46, Q48, QM6, QM36
	Little Neck Pkwy/81 Av	Removed to improve speed & reliability	
14	Little Neck Pkwy/82 Av	Keep	
	Little Neck Pkwy/83 Av	Removed to improve speed & reliability	
15	Little Neck Pkwy/Hillside Av	Keep	Q43, QM68
16	Little Neck Pkwy/85 Av	Keep	
	Little Neck Pkwy/86 Av	Removed to improve speed & reliability	
17	Little Neck Pkwy/87 Av	Keep	
	Little Neck Pkwy/87 Rd	Removed to improve speed & reliability	
	257 St/Jericho Tpke	Removed due to new routing	
18	Jericho Tpke/Little Neck Pkwy	Keep	
	Jericho Tpke/251 St	Removed to improve speed & reliability	
19	Jericho Tpke/250 St	Keep	
20	Jericho Tpke/Commonwealth Blvd	Keep	
	Jericho Tpke/91 Av	Removed to improve speed & reliability	
	Jericho Tpke/246 St	Removed to improve speed & reliability	

## WESTBOUND to Jamaica

On Street/At Street		Proposal Note	Connections
21	Jericho Tpke/Braddock Av	Keep	Q1
	Jamaica Av/242 St	Removed to improve speed & reliability	
22	Jamaica Av/239 St	Keep	
23	Jamaica Av/224 St	Keep	
	Jamaica Av/222 St	Removed to improve speed & reliability	
24	Jamaica Av/Springfield Blvd	Keep	LIRR, Q27, Q88
	Jamaica Av/218 St	Removed due to new routing	
	Jamaica Av/216 St	Removed due to new routing	
	Jamaica Av/215 St	Removed due to new routing	
	Jamaica Av/214 Pl	Removed due to new routing	
	Jamaica Av/212 Pl	Removed due to new routing	
	212 St/94 Av	Removed due to new routing	
	212 St/93 Av	Removed due to new routing	
	212 St/91 Av	Removed due to new routing	
	212 St/90 Av	Removed due to new routing	
	212 St/89 Av	Removed due to new routing	
	Springfield Blvd/94 Dr	Removed to improve speed & reliability	
25	Springfield Blvd/93 Av	Added at existing bus stop	
26	Springfield Blvd/92 Av	Added at existing bus stop	
27	Springfield Blvd/90 Av	Added at existing bus stop	
28	Hillside Av/Springfield Blvd	Added at existing bus stop	Q27, Q88
29	Hillside Av/212 St	Keep	Q82, QM68
	Hillside Av/211 St	Removed to provide nonstop "Rush" service	
	Hillside Av/209 St	Removed to provide nonstop "Rush" service	
30	Hillside Av/Francis Lewis Blvd	Keep	Q43, Q76, QM68
	Hillside Av/202 St	Removed to provide nonstop "Rush" service	
	Hillside Av/198 St	Removed to provide nonstop "Rush" service	
	Hillside Av/193 St	Removed to provide nonstop "Rush" service	
	Hillside Av/191 St	Removed to provide nonstop "Rush" service	
31	Hillside Av/188 St	Keep	Q2, Q3, Q17, QM68
	Hillside Av/187 St	Removed to provide nonstop "Rush" service	
	Hillside Av/Avon St	Removed to provide nonstop "Rush" service	
32	Hillside Av/Midland Pkwy	Keep	F, Q1, Q2, Q3, Q17, Q43
	Hillside Av/Edgerton Blvd	Removed to provide nonstop "Rush" service	

## WESTBOUND to Jamaica

On Street/At Street		Proposal Note	Connections
	Hillside Av/172 St	Removed to provide nonstop "Rush" service	
	Hillside Av/Homelawn St	Removed due to new routing	
	165 St/165 St Term	Removed due to new routing	
33	169 St/Hillside Av	Added at existing bus stop	F, Q1, Q17, Q30, Q31, Q43, Q75
34	169 St/Terminal N	New stop location	Q6, Q8, Q9, Q17, Q30, Q31, Q41, Q54, Q56, Q75, Q110




# Q37 111th Street

Service between Kew Gardens and South Ozone Park

## PROPOSED ROUTE SUMMARY

The Q37 will still serve 111 St but will be rerouted from 114 St and 133 Av to Rockaway Blvd and Lefferts Blvd to reduce turns.

### What's changed since the Proposed Final Plan?

-  Minor stop balancing
-  Restored existing southern terminal
-  Restored existing frequencies and service spans

#### EXISTING ROUTES

Q37

#### PROPOSED CONNECTIONS

**A E F J**

Q7, Q8, Q10, Q24, Q41, Q45, Q46, Q48, Q54, Q55, Q56, Q60, Q80, Q112

#### AVERAGE STOP SPACING

Existing: 985 ft

Proposed: 1,271ft

## PROPOSED FREQUENCIES\* AND HOURS OF OPERATION

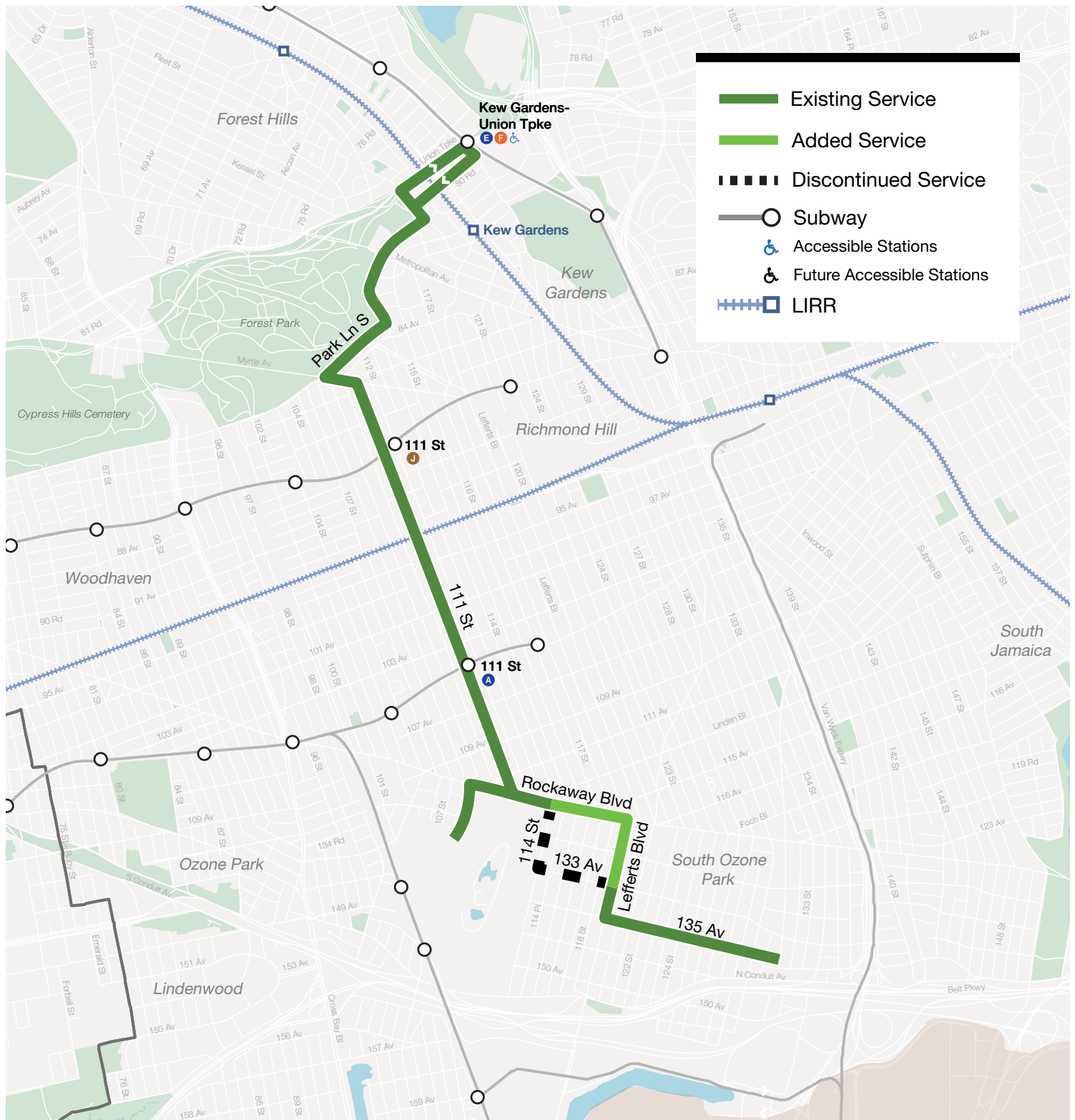
Service Span		Overnight	Early Morning	AM Peak	Midday	PM Peak	Evening	Late Evening
		12 am - 4 am	4 am - 6 am	6 am - 9 am	9 am - 3 pm	3 pm - 7 pm	7 pm - 9 pm	9 pm - 12 am
<b>WEEKDAY</b>								
Existing	5:00 AM - 1:30 AM	-	20	5	13	7	10	26
Proposed	5:00 AM - 1:30 AM	-	20	5	13	7	10	26
<b>SATURDAY</b>								
Existing	5:30 AM - 1:30 AM	-	60	20	20	20	24	30
Proposed	5:30 AM - 1:30 AM	-	60	20	20	20	24	30
<b>SUNDAY</b>								
Existing	5:30 AM - 1:30 AM	-	60	20	20	20	24	30
Proposed	5:30 AM - 1:30 AM	-	60	20	20	20	24	30

\*Frequencies indicate how often the bus arrives on average in the peak direction in minutes.

no change  added service  reduced service

# Q37 111th Street

Service between Kew Gardens and South Ozone Park



# Q37 111th Street

## NORTHBOUND to Kew Gardens

On Street/At Street		Proposal Note	Connections
1	135 Rd/130 Pl	Keep	Q10, QM18
2	135 Av/130 Pl	New stop location	Q10, QM18
	135 Av/129 St	Removed to improve speed & reliability	
3	135 Av/127 St	Keep	
	135 Av/125 St	Removed to improve speed & reliability	
4	135 Av/123 St	Keep	
	135 Av/122 St	Removed to improve speed & reliability	
5	Lefferts Blvd/135 Av	Keep	
6	Lefferts Blvd/Rockaway Blvd	New stop location	Q7, Q10, Q80, QM18
7	Rockaway Blvd/116 St	Added at existing bus stop	
	133 Av/Lefferts Blvd	Removed due to new routing	
	133 Av/116 St	Removed due to new routing	
	114 St/Sutter Av	Removed due to new routing	
	114 St/Rockaway Blvd	Removed due to new routing	
8	Rockaway Blvd/111 St	Keep	
9	Aqueduct Racetrack/Resorts World	Keep	
10	111 St/109 Av	Keep	Q41
11	111 St/107 Av	Keep	
12	111 St/Liberty Av	Keep	<b>A</b> , Q112
13	111 St/101 Av	Keep	Q8
	111 St/95 Av	Removed to improve speed & reliability	
14	111 St/Atlantic Av	Keep	Q24
15	111 St/91 Av	Keep	
16	111 St/Jamaica Av	Keep	<b>J</b> , Q56
17	111 St/86 Av	Keep	<b>J</b> , Q56
18	111 St/Myrtle Av	Keep	Q55
19	Myrtle Av/Park Ln S	Keep	Q55
20	Park Ln S/115 St	Keep	
21	Park Ln S/Metropolitan Av	Keep	Q54
22	Park Ln S/Abingdon Rd	Keep	
23	Union Tpke/Grenfell St	Keep	Q80
24	Union Tpke/Kew Gardens Rd	Keep	<b>E</b> <b>F</b> , Q10, Q45, Q46, Q48, Q60, Q80, QM18, QM63, QM64, QM65, QM68

## SOUTHBOUND to South Ozone Park

1	Union Tpke/Kew Gardens Rd	Keep	<b>E</b> <b>F</b> , Q10, Q45, Q46, Q48, Q60, Q80, QM18, QM63, QM64, QM65, QM68
---	---------------------------	------	--

## SOUTHBOUND to South Ozone Park

On Street/At Street		Proposal Note	Connections
2	80 Rd/Austin St	Keep	Q10
	80 Rd/Park Ln S	Removed to improve speed & reliability	
3	Park Ln S/Abingdon Rd	Keep	
4	Park Ln S/Metropolitan Av	Keep	Q54
5	Park Ln S/115 St	Keep	
6	Park Ln S/Myrtle Av	Keep	Q55
7	Myrtle Av/111 St	Keep	
8	111 St/86 Av	Keep	J, Q56
9	111 St/Jamaica Av	Keep	J, Q56
10	111 St/91 Av	Keep	
11	111 St/Atlantic Av	Keep	Q24
	111 St/95 Av	Removed to improve speed & reliability	
12	111 St/101 Av	Keep	Q8
13	111 St/Liberty Av	Keep	A, Q112
14	111 St/107 Av	Keep	Q41
15	111 St/109 Av	Keep	Q41
16	111 St/Rockaway Blvd	Keep	Q7
17	Aqueduct Racetrack/Resorts World	Keep	
18	Rockaway Blvd/113 St	Keep	
19	Rockaway Blvd/115 St	New stop location	
20	Rockaway Blvd/Lefferts Blvd	Added at existing bus stop	Q10, Q80, QM18
	114 St/Sutter Av	Removed due to new routing	
	133 Av/115 St	Removed due to new routing	
	Lefferts Blvd/133 Av	Removed to improve speed & reliability	
21	135 Av/Lefferts Blvd	Keep	Q80
	135 Av/121 St	Removed to improve speed & reliability	
22	135 Av/122 Pl	Keep	
	135 Av/124 St	Removed to improve speed & reliability	
23	135 Av/126 St	Keep	
	135 Av/128 St	Removed to improve speed & reliability	
24	135 Av/129 St	New stop location	Q10, QM18
25	135 Rd/130 Pl	Keep	Q10, QM18



# Q38 Rego Park – Maspeth

## PROPOSED ROUTE SUMMARY

The Q38 will be split in two and will no longer operate as a loop. Service between Rego Park and Maspeth will be maintained. Service on the existing northern half of the route will be replaced by the Q14, providing new connections between East Elmhurst and Ridgewood.

## What's changed since the Proposed Final Plan?

-  Minor stop balancing

### EXISTING ROUTES

Q38

### PROPOSED CONNECTIONS

Q11, Q14, Q23, Q29, Q39, Q47, Q52-SBS, Q53-SBS, Q54, Q58, Q59, Q60, Q67, Q72, Q88, Q98

### AVERAGE STOP SPACING




Existing: 767 ft

Proposed: 987 ft

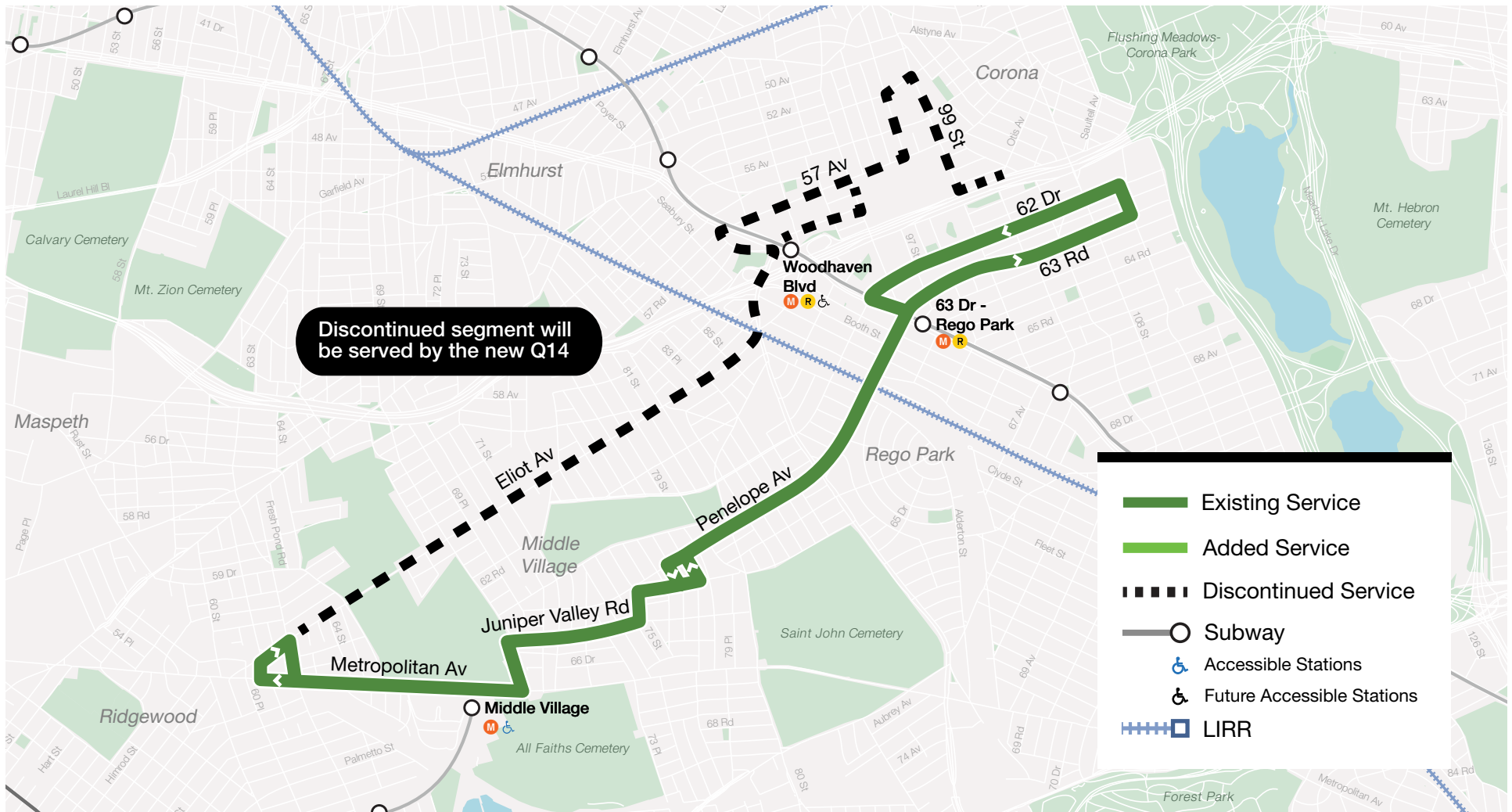
## PROPOSED FREQUENCIES\* AND HOURS OF OPERATION

Service Span		Overnight	Early Morning	AM Peak	Midday	PM Peak	Evening	Late Evening
		12 am - 4 am	4 am - 6 am	6 am - 9 am	9 am - 3 pm	3 pm - 7 pm	7 pm - 9 pm	9 pm - 12 am
<b>WEEKDAY</b>								
Existing	5:30 AM - 12:15 AM	-	20	13	20	11	17	30
Proposed	5:30 AM - 12:30 AM	-	30	11	18	11	15	26
<b>SATURDAY</b>								
Existing	6:00 AM - 12:15 AM	-	-	36	20	20	24	30
Proposed	6:00 AM - 12:30 AM	-	-	30	21	20	20	30
<b>SUNDAY</b>								
Existing	7:30 AM - 12:15 AM	-	-	40	30	20	30	30
Proposed	7:50 AM - 12:30 AM	-	-	40	28	20	30	30

\*Frequencies indicate how often the bus arrives on average in the peak direction in minutes.

 no change  added service  reduced service

# Q38 Rego Park – Maspeth







# Q38 Rego Park – Maspeth



## NORTHBOUND to Rego Park

On Street/At Street		Proposal Note	Connections
	Horace Harding Expwy/Otis Av	Removed due to new routing	
	99 St/60 Av	Removed due to new routing	
	99 St/58 Av	Removed due to new routing	
	99 St/Lewis Av	Removed due to new routing	
	Christie Av/99 St	Removed due to new routing	
	57 Av/98 St	Removed due to new routing	
	57 Av/97 St	Removed due to new routing	
	57 Av/Junction Blvd	Removed due to new routing	
	57 Av/94 St	Removed due to new routing	
	57 Av/92 St	Removed due to new routing	
	Hoffman Dr/58 Av	Removed due to new routing	
	Eliot Av/85 St	Removed due to new routing	
	Eliot Av/83 Pl	Removed due to new routing	
	Eliot Av/82 St	Removed due to new routing	
	Eliot Av/80 St	Removed due to new routing	
	Eliot Av/78 St	Removed due to new routing	
	Eliot Av/77 St	Removed due to new routing	
	Eliot Av/76 St	Removed due to new routing	
	Eliot Av/74 St	Removed due to new routing	
	Eliot Av/71 St	Removed due to new routing	
	Eliot Av/69 Ln	Removed due to new routing	
	Eliot Av/69 St	Removed due to new routing	
	Eliot Av/67 St	Removed due to new routing	
	Eliot Av/Mt Olivet Cres	Removed due to new routing	
	Eliot Av/Fresh Pond Rd	Removed due to new routing	
	Metropolitan Av/61 St	Removed due to new routing	
1	60 Ln/Metropolitan Av	New stop location	Q14, Q39, Q54, Q58, Q67, Q98, QM24, QM25, QM34
2	Metropolitan Av/Fresh Pond Rd	Keep	Q58, Q98, QM24, QM25, QM34
	Metropolitan Av/Admiral Av	Removed to improve speed & reliability	
3	Metropolitan Av/65 St	Keep	Q54
4	Metropolitan Av/Metro Mall	Keep	
	Metropolitan Av/Toys R Us	Removed to improve speed & reliability	
5	Metropolitan Av/Christ The King HS	Keep	
6	69 St/Metropolitan Av	Keep	Q54
7	69 St/66 Rd	Keep	
8	Juniper Valley Rd/70 St	Keep	Q67


## NORTHBOUND to Rego Park

On Street/At Street		Proposal Note	Connections
9	Juniper Valley Rd/73 Pl	Keep	
	Juniper Valley Rd/75 St	Removed to improve speed & reliability	
10	75 Pl/65 Dr	Keep	
11	Furmanville Av/77 St	Keep	
	Furmanville Av/78 St	Removed to improve speed & reliability	
12	Penelope Av/79 St	Keep	Q29, Q47
13	Penelope Av/Dry Harbor Rd	Keep	Q29, Q47
	Penelope Av/83 St	Removed to improve speed & reliability	
14	Penelope Av/84 St	Keep	Q11, Q52-SBS, Q53-SBS, QM15
15	63 Dr/Woodhaven Blvd	Keep	Q11, Q52-SBS, Q53-SBS, QM15
	63 Dr/Fichett St	Removed to improve speed & reliability	
16	63 Dr/Haring St	Keep	
17	63 Dr/Austin St	Keep	
18	63 Dr/Queens Blvd	Keep	  , Q60, Q72, QM10, QM11, QM18, QM40
19	63 Rd/Queens Blvd	Keep	  , Q60, Q72, QM18
20	63 Rd/98 Pl	Keep	QM12, QM42
	63 Rd/99 St	Removed to improve speed & reliability	
21	63 Rd/102 St	Keep	QM12, QM42
22	63 Rd/Yellowstone Blvd	Keep	Q23, QM10, QM11, QM12, QM40, QM42
23	63 Rd/108 St	Keep	Q23, QM10, QM11, QM12, QM40, QM42
24	62 Dr/108 St	Keep	Q23, Q88, Q98, QM10, QM11, QM40

## SOUTHBOUND to Maspeth

1	62 Dr/108 St	Keep	Q23, Q88, Q98, QM10, QM11, QM12, QM40, QM42
2	62 Dr/Yellowstone Blvd	Keep	QM10, QM11, QM40
	62 Dr/102 St	Removed to improve speed & reliability	
3	62 Dr/99 St	Keep	Q88, Q98, QM10, QM11, QM12, QM40, QM42
	62 Dr/98 St	Removed to improve speed & reliability	
4	62 Dr/97 St	Keep	Q59, Q72, Q88, QM10, QM11, QM12, QM40, QM42
5	Queens Blvd/63 Av	Added at existing bus stop	Q59, Q72, QM10, QM11, QM18, QM40
6	63 Dr/Queens Blvd	Keep	  , Q60, Q72, QM10, QM11, QM18, QM40
	63 Dr/Booth St	Removed to improve speed and reliability	

## SOUTHBOUND to Maspeth

On Street/At Street		Proposal Note	Connections
7	63 Dr/Austin St	Keep	
8	63 Dr/Haring St	Keep	
	63 Dr/Carlton St	Removed to improve speed & reliability	
9	63 Dr/Woodhaven Blvd	Keep	Q11, Q52-SBS, Q53-SBS, QM15
	Penelope Av/84 Pl	Removed to improve speed & reliability	
10	Penelope Av/83 Pl	Keep	Q29
	Penelope Av/82 Pl	Removed to improve speed & reliability	
	Penelope Av/Dry Harbor Rd (northwest corner)	Removed to improve speed & reliability	
11	Penelope Av/Dry Harbor Rd (northeast corner)	New stop location	Q29, Q47
	Penelope Av/80 St	Removed to improve speed & reliability	
12	Penelope Av/78 St	Keep	Q47
13	Furmanville Av/77 Pl	Keep	
14	Furmanville Av/75 Pl	Keep	
15	Juniper Valley Rd/74 St	Keep	
	Juniper Valley Rd/Pleasantview St	Removed to improve speed & reliability	
16	Juniper Valley Rd/71 St	Keep	
17	69 St/Juniper Valley Rd	Keep	
	69 St/Metropolitan Av	Removed to improve speed & reliability	
18	Metropolitan Av/69 St	Added at existing bus stop	Q54
19	Metropolitan Av/Metro Mall	Keep	
20	Metropolitan Av/Mt Olivet Cres	Keep	
	Metropolitan Av/65 St	Removed to improve speed & reliability	
	Metropolitan Av/62 St	Removed to improve speed & reliability	
21	Metropolitan Av/Fresh Pond Rd	Added at existing bus stop	Q14, Q39, Q58, Q98, QM24, QM25, QM34
	Metropolitan Av/61 St	Removed to improve speed & reliability	
	Eliot Av/Fresh Pond Rd	Removed due to new routing	
	Eliot Av/64 St	Removed due to new routing	
	Eliot Av/67 St	Removed due to new routing	
	Eliot Av/69 St	Removed due to new routing	
	Eliot Av/69 La	Removed due to new routing	
	Eliot Av/71 St	Removed due to new routing	
	Eliot Av/74 St	Removed due to new routing	
	Eliot Av/76 St	Removed due to new routing	
	Eliot Av/77 Pl	Removed due to new routing	
	Eliot Av/78 St	Removed due to new routing	
	Eliot Av/80 St	Removed due to new routing	
	Eliot Av/82 St	Removed due to new routing	

## SOUTHBOUND to Maspeth


On Street/At Street	Proposal Note	Connections
Eliot Av/83Rd Pl	Removed due to new routing	
Eliot Av/85 St	Removed due to new routing	
Eliot Av/Woodhaven Blvd	Removed due to new routing	
Woodhaven Bl/Wetherole St	Removed due to new routing	
59 Av/92 St	Removed due to new routing	
59 Av/94 St	Removed due to new routing	
57 Av/Junction Blvd	Removed due to new routing	
98 St/57 Av	Removed due to new routing	
Christie Av/98 St	Removed due to new routing	
99 St/Christie Av	Removed due to new routing	
99 St/55 Av	Removed due to new routing	
99 St/57 Av	Removed due to new routing	
60 Av/99 St	Removed due to new routing	
Otis Av/60 Av	Removed due to new routing	

# Q39 Glendale – Long Island City

## PROPOSED ROUTE SUMMARY

The Q39 will mostly maintain its existing routing between Long Island City and Glendale. The northern turnaround will be revised to use Jackson Av in both directions, terminating at Queens Plaza.

### What's changed since the Proposed Final Plan?

 Minor stop changes in response to public feedback

#### EXISTING ROUTES

Q39

#### PROPOSED CONNECTIONS



B13, B20, B24, B38, B57, Q14, Q32, Q38, Q54, Q55, Q58, Q59, Q60, Q63, Q66, Q67, Q69, Q98, Q100, Q101, Q102

#### AVERAGE STOP SPACING

Existing: 824 ft

Proposed: 1,189 ft

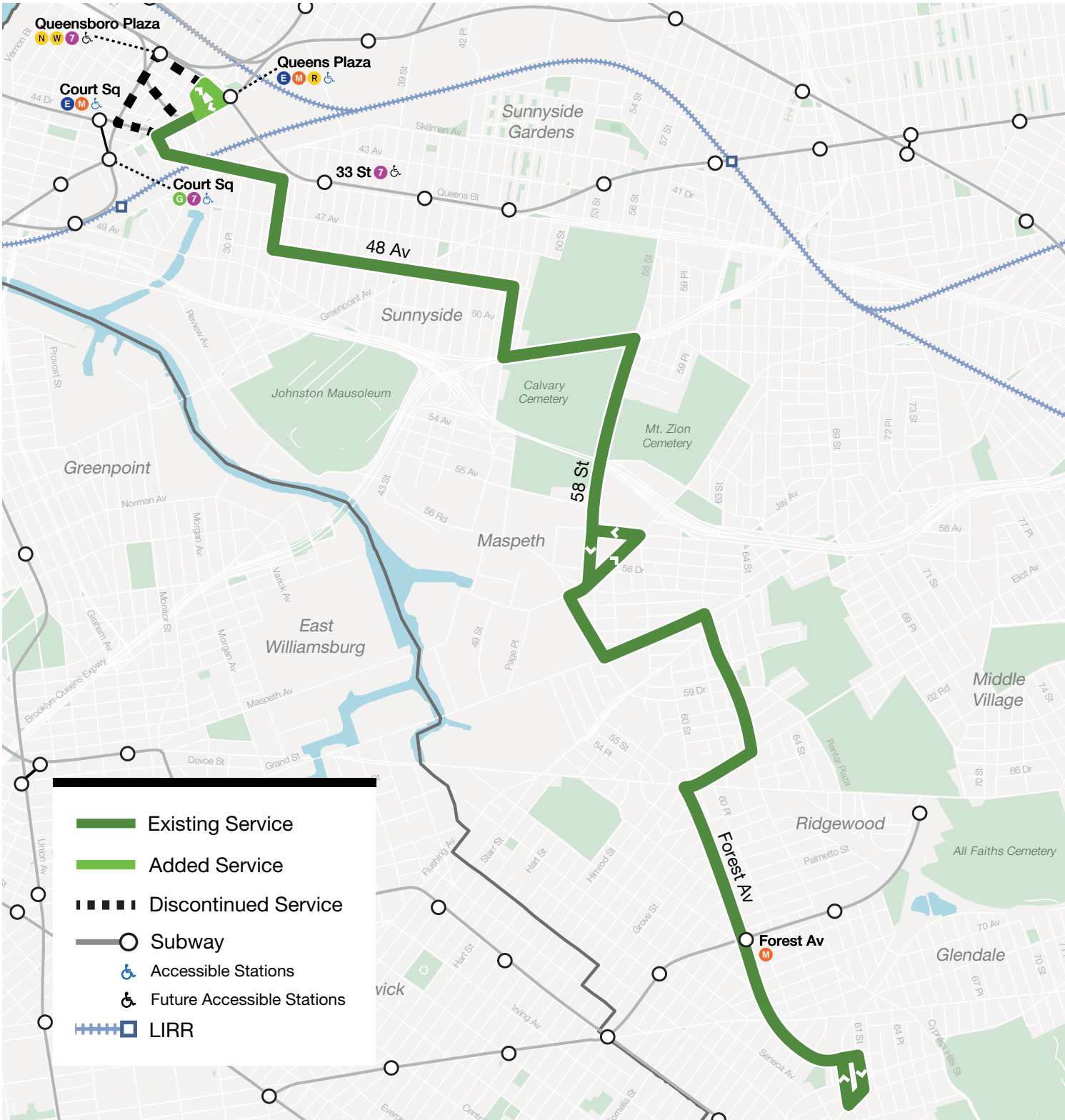
## PROPOSED FREQUENCIES\* AND HOURS OF OPERATION

		Service Span	Overnight	Early Morning	AM Peak	Midday	PM Peak	Evening	Late Evening
			12 am - 4 am	4 am - 6 am	6 am - 9 am	9 am - 3 pm	3 pm - 7 pm	7 pm - 9 pm	9 pm - 12 am
<b>WEEKDAY</b>									
Existing	24 hours		48	24	6	13	9	24	30
Proposed	24 hours		48	24	6	13	9	24	30
<b>SATURDAY</b>									
Existing	24 hours		48	40	30	20	20	30	30
Proposed	24 hours		60	40	30	20	20	30	30
<b>SUNDAY</b>									
Existing	24 hours		48	60	30	30	30	30	30
Proposed	24 hours		48	60	30	30	30	30	30

\*Frequencies indicate how often the bus arrives on average in the peak direction in minutes.

no change  added service  reduced service

# Q39 Glendale – Long Island City





# Q39 Glendale – Long Island City

## EASTBOUND to Glendale

On Street/At Street		Proposal Note	Connections
	42 Rd/Hunter St	Removed due to new routing	
1	28 St/Queens Plaza S	Added at existing bus stop	N W 7 E M R, Q32, Q60, Q63, Q66, Q69, Q100, Q101, Q102
	Jackson Av/43 Av	Removed to improve speed & reliability	
	23 St/43 Av	Removed due to new routing	
	44 Dr/23 St	Removed due to new routing	
	44 Dr/Jackson Av (northwest corner)	Removed due to new routing	
2	44 Dr/Jackson Av (southwest corner)	New stop location	G, Q67, Q101, Q102
3	Thomson Av/Skillman Av	New stop location	
	Thomson Av/30 Pl	Removed to improve speed and reliability	
4	Thomson Av/31 Pl	Keep	Q32, Q60
5	Van Dam St/47 Av	Keep	
6	48 Av/Van Dam St	Keep	
	48 Av/33 St	Removed to improve speed & reliability	
	48 Av/35 St	Removed to improve speed & reliability	
7	48 Av/37 St	Keep	B24
	48 Av/39 St	Removed to improve speed & reliability	
8	48 Av/Greenpoint Av	Keep	B24
9	48 Av/43 St	Keep	B24
	48 Av/45 St	Removed to improve speed & reliability	
10	48 Av/47 St	Keep	B24
11	48 St/50 Av	Keep	Q67
12	Laurel Hill Blvd/48 St	Keep	B24, Q67
13	Laurel Hill Blvd/58 St	Keep	
14	58 St/53 Av	Keep	
15	58 St/Borden Av	Keep	
16	58 St/55 Dr	Keep	
	58 St/56 Dr	Removed to improve speed & reliability	
17	Rust St/57 Dr	Keep	
18	Grand Av/Rust St	Keep	
19	Grand Av/59 St	Keep	B57
20	61 St/Flushing Av	Keep	B57, Q58, Q59, Q98
	61 St/59 Av	Removed to improve speed & reliability	
21	Fresh Pond Rd/59 Dr	Added at existing bus stop	Q58
	Fresh Pond Rd/60 Av	Removed to improve speed & reliability	
22	Fresh Pond Rd/Eliot Av	Keep	Q14, Q38, Q54, Q58, Q67, QM24, QM25, QM34

## EASTBOUND to Glendale

On Street/At Street		Proposal Note	Connections
	Eliot Av/Metropolitan Av	Removed to improve speed & reliability	
23	Forest Av/Harman St	Keep	Q54
24	Forest Av/Bleecker St	Keep	
	Forest Av/Grove St	Removed to improve speed & reliability	
25	Forest Av/Gates Av	Keep	B13
	Forest Av/Woodbine St	Removed to improve speed & reliability	
26	Forest Av/Putnam Av	Keep	M, B20, Q14, Q58, Q98
27	Forest Av/68 Rd	Keep	B13, B20, B38, Q14, Q58, Q98
	Forest Av/69 Av	Removed to improve speed & reliability	
28	Forest Av/Myrtle Av	Keep	Q55
	Forest Av/Stephen St	Removed to improve speed & reliability	
29	Forest Av/Summerfield St	Keep	B20, Q55
	75 Av/60 Ln	Removed to improve speed & reliability	
30	61St/St Felix Av	Keep	
	60 Ln/St Felix Av	Removed due to new routing	

## WESTBOUND to Long Island City

1	60 Ln/St Felix Av	Keep	B13
	60 Ln/75 Av	Removed to improve speed & reliability	
2	Forest Av/Summerfield St	Keep	B20, Q55
3	Forest Av/Myrtle Av	Keep	B20, Q55
4	Forest Av/69 Av	Keep	B38, Q55
	Forest Av/68 Rd	Removed to improve speed & reliability	
5	Forest Av/67 Av	Keep	M, B13, B20, Q14, Q58, Q98
	Forest Av/Woodbine St	Removed to improve speed & reliability	
6	Forest Av/Gates Av	Keep	B13
	Forest Av/Grove St	Removed to improve speed & reliability	
7	Forest Av/Bleecker St	Keep	Q54
	Forest Av/Harman St	Removed to improve speed & reliability	
8	Metropolitan Av/Forest Av	Added at existing bus stop	
	Eliot Av/60 Pl	Removed to improve speed & reliability	
9	Eliot Av/60 Ln	Keep	Q14, Q38, Q54, Q67, QM24, QM25, QM34
10	Fresh Pond Rd/60 Rd	Keep	Q14, QM24, QM25, QM34
11	61St/59 Av	Keep	B57, Q58, Q98
	61St/Flushing Av	Removed to improve speed & reliability	
12	61St/Grand Av	Keep	B57, Q58, Q59, Q98
	Grand Av/58 Av	Removed to improve speed & reliability	
13	Grand Av/59 St	Keep	B57
14	Rust St/58 Rd	Keep	Q59
	Rust St/58 Av	Removed to improve speed & reliability	

## WESTBOUND to Long Island City

On Street/At Street		Proposal Note	Connections
15	Maurice Av/Maspeth Av	Keep	
16	58 St/55 Dr	Keep	
17	58 St/Borden Av	Keep	
18	58 St/53 Av	Keep	
19	Laurel Hill Blvd/58 St	Keep	
	Laurel Hill Blvd/58 St	Removed to improve speed & reliability	
20	48 St/Brooklyn-Queens Expwy	Keep	Q67
	48 St/50 Av	Removed to improve speed & reliability	
21	48 Av/48 St	Keep	B24
	48 Av/46 St	Removed to improve speed & reliability	
22	48 Av/44 St	Keep	B24
23	48 Av/Greenpoint Av	Keep	B24
	48 Av/39 Pl	Removed to improve speed & reliability	
24	48 Av/38 St	Keep	B24
	48 Av/36 St	Removed to improve speed & reliability	
25	48 Av/34 St	Keep	
26	48 Av/Van Dam St	Keep	
27	Van Dam St/47 Av	Keep	
28	Thomson Av/Van Dam St	Keep	Q32, Q60
29	Thomson Av/Skillman Av	Keep	
30	44 Dr/Jackson Av	New stop location	G, Q63, Q67, Q101, Q102
31	42 Rd/Jackson Av	Added at existing bus stop	N, W, 7, E, M, R, Q32, Q60, Q63, Q66, Q69, Q100, Q101, Q102
	44 Dr/Hunter St	Removed due to new routing	
	23 St/43 Av	Removed due to new routing	
	23 St/Queens Plaza S	Removed due to new routing	
	Queens Plaza S/24 St	Removed due to new routing	
	28 St/Queens Plaza S	Removed due to new routing	

# Q40

## 142nd Street

Service between Jamaica and South Ozone Park

### PROPOSED ROUTE SUMMARY

The Q40 will maintain its existing routing. The route will have limited-stop Rush service along Lakewood Av and Sutphin Blvd. The Q41 will serve local stops along Lakewood Av and Sutphin Blvd.

### What's changed since the Proposed Final Plan?

No changes

#### EXISTING ROUTES

Q40

#### PROPOSED CONNECTIONS

**E F J Z**

LIRR

AirTrain JFK

Q1, Q6, Q7, Q8, Q9, Q20, Q24, Q25, Q30, Q31, Q41, Q43, Q44-SBS, Q51, Q54, Q56, Q60, Q65, Q75, Q112

#### AVERAGE STOP SPACING

Existing: 728 ft

Proposed: 1,074 ft

### PROPOSED FREQUENCIES\* AND HOURS OF OPERATION

		Service Span	Overnight	Early Morning	AM Peak	Midday	PM Peak	Evening	Late Evening
			12 am - 4 am	4 am - 6 am	6 am - 9 am	9 am - 3 pm	3 pm - 7 pm	7 pm - 9 pm	9 pm - 12 am
<b>WEEKDAY</b>									
Existing	3:50 AM - 2:00 AM	48	20	7	13	8	11	20	
Proposed	3:50 AM - 2:00 AM	48	17	7	14	8	11	20	
<b>SATURDAY</b>									
Existing	3:50 AM - 2:00 AM	48	60	18	15	15	20	26	
Proposed	3:50 AM - 2:00 AM	48	60	18	15	15	20	26	
<b>SUNDAY</b>									
Existing	3:50 AM - 2:00 AM	48	60	36	20	20	20	26	
Proposed	3:50 AM - 2:00 AM	48	60	36	20	20	20	26	

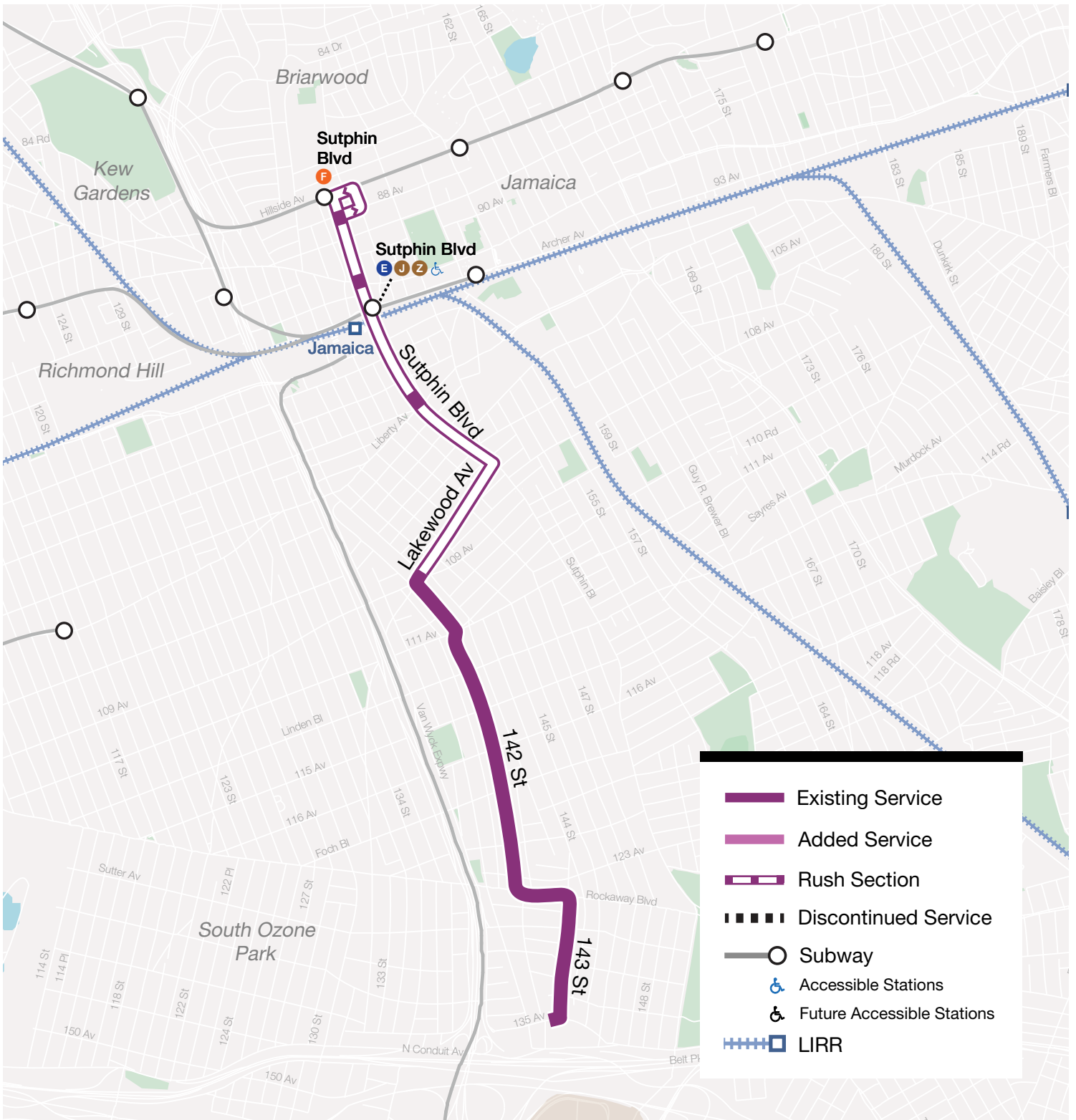
\*Frequencies indicate how often the bus arrives on average in the peak direction in minutes.

no change  added service  reduced service

# Q40

## 142nd Street

Service between Jamaica and South Ozone Park



# Q40 142nd Street

## NORTHBOUND to Jamaica

On Street/At Street		Proposal Note	Connections
1	135 Av/142 St	Keep	
2	143 St/130 Av	Keep	
	143 St/Sutter Av	Removed to improve speed & reliability	
3	Rockaway Blvd/143 St	Keep	
4	142 St/Rockaway Blvd	Keep	Q7
	142 St/120 Av	Removed to improve speed & reliability	
5	142 St/Foch Blvd	Keep	
6	142 St/116 Av	Keep	
	142 St/115 Av	Removed to improve speed & reliability	
7	142 St/Linden Blvd	Keep	Q51, QM21, QM65
8	142 St/111 Av	Keep	Q51, QM21, QM65
	142 St/Glassboro Av	Removed to improve speed & reliability	
9	142 St/Lakewood Av	Keep	Q41
	Lakewood Av/Pinegrove St	Removed to provide nonstop "Rush" service	
	Lakewood Av/Princeton St	Removed to provide nonstop "Rush" service	
	Lakewood Av/Liverpool St	Removed to provide nonstop "Rush" service	
	Lakewood Av/Sutphin Blvd	Removed to provide nonstop "Rush" service	
	Sutphin Blvd/Tuskegee Airmen Way	Removed to provide nonstop "Rush" service	
10	Sutphin Blvd/Liberty Av	Keep	Q8, Q9, Q112
	Sutphin Blvd/95 Av	Removed to provide nonstop "Rush" service	
11	Sutphin Blvd/Archer Av	Keep	<b>E</b> , <b>J</b> , <b>Z</b> , LIRR, AirTrain JFK, Q1, Q6, Q20, Q24, Q25, Q30, Q31, Q43, Q44-SBS, Q54, Q56, Q60, Q65, Q75
	Sutphin Blvd/Jamaica Av	Removed to provide nonstop "Rush" service	
	Sutphin Blvd/89 Av	Removed to provide nonstop "Rush" service	
12	88 Av/Sutphin Blvd	Keep	<b>F</b> , Q1, Q43, Q44-SBS

## EASTBOUND to South Ozone Park

1	Sutphin Blvd/88 Av	Keep	<b>F</b> , Q1, Q43, Q44-SBS
	Sutphin Blvd/88 Av	Removed to improve speed & reliability	
	Sutphin Blvd/89 Av	Removed to provide nonstop "Rush" service	

## EASTBOUND to South Ozone Park

On Street/At Street		Proposal Note	Connections
2	Sutphin Blvd/Jamaica Av	Keep	E J Z, Q6, Q8, Q9, Q20, Q24, Q30, Q31, Q41, Q44-SBS, Q54, Q56, Q60, Q75
	Sutphin Blvd/97 Av	Removed to provide nonstop "Rush" service	
3	Sutphin Blvd/Liberty Av	Keep	Q8, Q9, Q112
	Sutphin Blvd/Tuskegee Airmen Way	Removed to provide nonstop "Rush" service	
	Lakewood Av/Sutphin Blvd	Removed to provide nonstop "Rush" service	
	Lakewood Av/Liverpool St	Removed to provide nonstop "Rush" service	
	Lakewood Av/Princeton St	Removed to provide nonstop "Rush" service	
4	Lakewood Av/Remington St	Keep	
	142 St/Glassboro Av	Removed due to new routing	
5	142 St/111 Av	Keep	Q51, QM21, QM65
6	142 St/Linden Blvd	Keep	Q51, QM21, QM65
	142 St/115 Av	Removed due to new routing	
7	142 St/116 Av	Keep	
8	142 St/Foch Blvd	Keep	
	142 St/120 Av	Removed to improve speed & reliability	
9	142 St/Rockaway Blvd	Keep	Q7
10	143 St/Rockaway Blvd	Keep	Q7
	143 St/Sutter Av	Removed to improve speed & reliability	
11	143 St/130 Av	Keep	
12	143 St/135 Av	Keep	

# Q41

## 109th Avenue

Service between Jamaica and Howard Beach

### PROPOSED ROUTE SUMMARY

The Q41 will be extended along 109 Av and Sutphin Blvd, providing new connections to South Jamaica. Q41 service along 127/128 Sts and Atlantic Av in South Richmond Hill will be discontinued. Alternative service will be provided by the Q8, Q24, new Q41, and Q112.

### What's changed since the Proposed Final Plan?

-  Minor stop balancing

### EXISTING ROUTES

Q41

### PROPOSED CONNECTIONS

**A E J Z**

LIRR

AirTrain JFK

B15, Q1, Q2, Q3, Q4, Q5, Q6, Q7, Q8, Q9, Q10, Q11, Q17, Q20, Q24, Q25, Q30, Q31, Q36, Q37, Q40, Q42, Q43, Q44-SBS, Q51, Q52-SBS, Q53-SBS, Q54, Q56, Q60, Q65, Q75, Q76, Q77, Q80, Q82, Q83, Q84, Q85, Q86, Q87, Q89, Q110, Q111, Q112, Q113, Q114, Q115

### AVERAGE STOP SPACING

Existing: 888 ft

Proposed: 1,295 ft

### PROPOSED FREQUENCIES\* AND HOURS OF OPERATION

		Service Span	Overnight	Early Morning	AM Peak	Midday	PM Peak	Evening	Late Evening
			12 am - 4 am	4 am - 6 am	6 am - 9 am	9 am - 3 pm	3 pm - 7 pm	7 pm - 9 pm	9 pm - 12 am
<b>WEEKDAY</b>									
Existing	5:00 AM - 12:55 AM	-	24	8	16	9	17	36	
Proposed	4:55 AM - 12:55 AM	-	20	8	16	10	17	30	
<b>SATURDAY</b>									
Existing	5:20 AM - 12:55 AM	-	60	18	15	15	24	45	
Proposed	5:00 AM - 12:55 AM	-	60	18	15	15	24	45	
<b>SUNDAY</b>									
Existing	6:15 AM - 12:55 AM	-	60	36	30	30	60	60	
Proposed	6:00 AM - 12:55 AM	-	60	36	30	30	60	60	

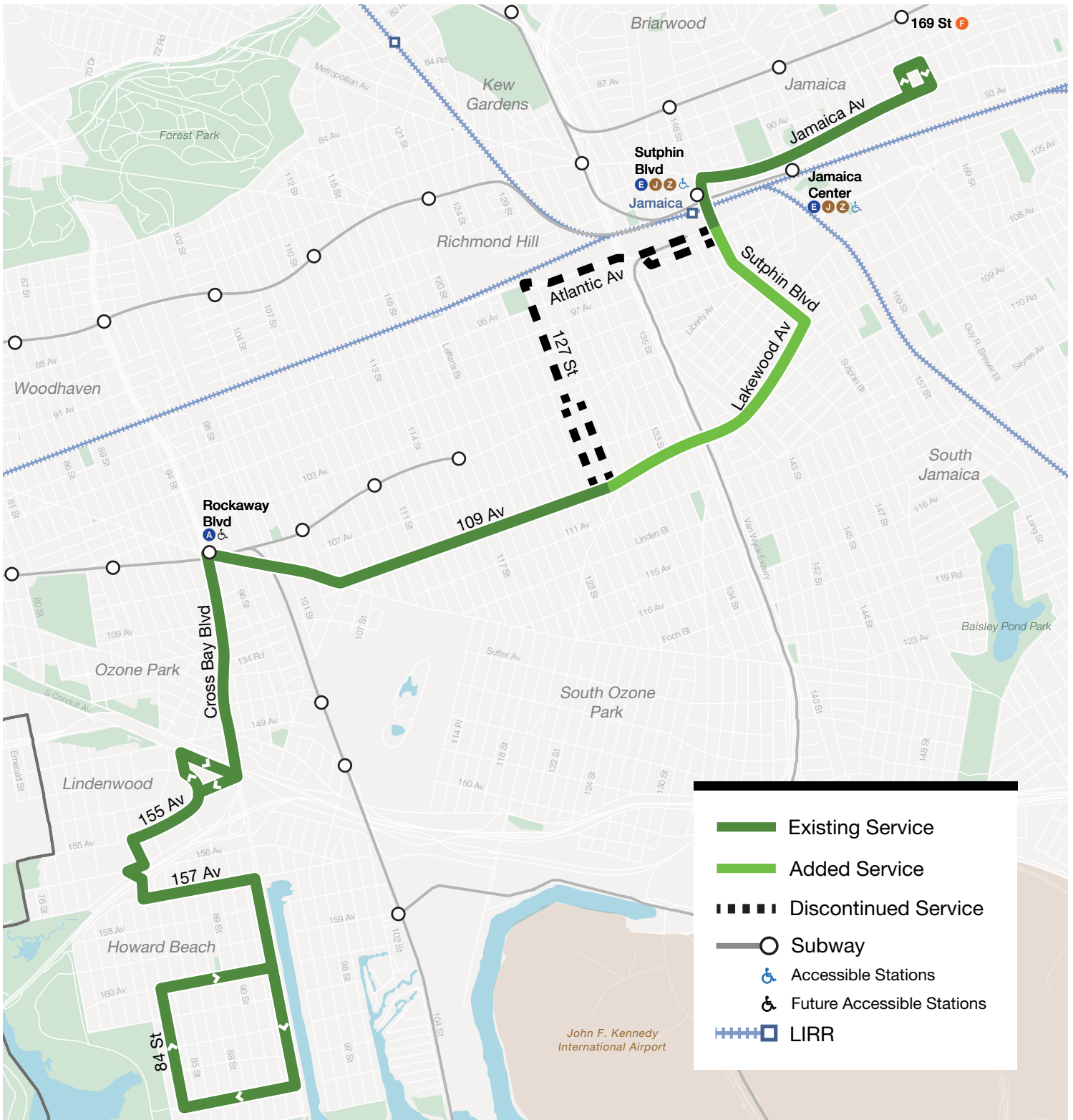
\*Frequencies indicate how often the bus arrives on average in the peak direction in minutes.

no change  added service  reduced service



# Q41 109th Avenue

Service between Jamaica and Howard Beach



# Q41 109th Avenue

## NORTHBOUND to Jamaica

On Street/At Street		Proposal Note	Connections
1	164 Av/92 St	Keep	Q52-SBS, Q53-SBS, QM16, QM17
	164 Av/89 St	Removed to improve speed & reliability	
2	164 Av/87 St	Keep	
	164 Av/84 St	Removed to improve speed & reliability	
3	84 St/163 Av	Keep	
4	84 St/161 Av	Keep	
	160 Av/84 St	Removed to improve speed & reliability	
5	160 Av/86 St	Keep	
	160 Av/89 St	Removed to improve speed & reliability	
6	160 Av/92 St	Keep	QM16, QM17
7	157 Av/Cross Bay Blvd	Keep	Q52-SBS, Q53-SBS
8	157 Av/89 St	Keep	
	157 Av/86 St	Removed to improve speed & reliability	
9	157 Av/84 St	Keep	
	84 St/Shore Pkwy	Removed to improve speed & reliability	
10	84 St/155 Av	Keep	
	155 Av/86 St	Removed to improve speed & reliability	
11	155 Av/89 St	Keep	
12	89 St/151 Av	Keep	
13	Cross Bay Blvd/149 Av	Keep	B15, Q52-SBS, Q53-SBS
14	Cross Bay Blvd/Pitkin Av	Keep	Q52-SBS, Q53-SBS
	Cross Bay Blvd/Linden Blvd	Removed to improve speed & reliability	
15	Cross Bay Blvd/Sutter Av	Keep	Q112
16	Liberty Av/95 St	Keep	A, Q7, Q11, Q51, Q52-SBS, Q53-SBS, QM15
	Rockaway Blvd/97 St	Removed to improve speed & reliability	
17	Rockaway Blvd/98 St	Keep	Q7, Q51, Q112
18	Rockaway Blvd/101 St	Keep	A, Q112
	Rockaway Blvd/103 St	Removed to improve speed & reliability	
19	109 Av/Rockaway Blvd	Keep	Q7, Q51
	109 Av/110 St	Removed to improve speed & reliability	
20	109 Av/111 St	Keep	Q37
	109 Av/113 St	Removed to improve speed & reliability	
21	109 Av/116 St	Keep	
22	109 Av/Lefferts Blvd	Keep	Q10, Q80, QM18
	109 Av/121 St	Removed to improve speed & reliability	
23	109 Av/124 St	Keep	

## NORTHBOUND to Jamaica

On Street/At Street		Proposal Note	Connections
	128 St/109 Av	Removed due to new routing	
	128 St/107 Av	Removed due to new routing	
	128 St/Liberty Av	Removed due to new routing	
	127 St/103 Av	Removed due to new routing	
	127 St/101 Av	Removed due to new routing	
	127 St/97 Av	Removed due to new routing	
	127 St/95 Av	Removed due to new routing	
	Atlantic Av/130 St	Removed due to new routing	
	Atlantic Av/132 St	Removed due to new routing	
	Atlantic Av/134 St	Removed due to new routing	
	95 Av/Cresskill Pl	Removed due to new routing	
	95 Av/Liverpool St	Removed due to new routing	
24	109 Av/130 St	New stop location	
25	109 Av/Van Wyck Expwy W	New stop location	Q9
26	Lakewood Av/Pinegrove St	Added at existing bus stop	Q40
27	Lakewood Av/Liverpool St	Added at existing bus stop	Q60
28	Sutphin Blvd/Tuskegee Airmen Wy	Added at existing bus stop	Q40, Q112
29	Sutphin Blvd/Liberty Av	Added at existing bus stop	Q6, Q40, Q41, Q60, Q112
30	Sutphin Blvd/95 Av	Added at existing bus stop	AirTrain JFK, Q9, Q24, Q25, Q65
31	Sutphin Blvd/Archer Av	Keep	<b>E J Z</b> , LIRR, AirTrain JFK, Q1, Q6, Q20, Q24, Q25, Q30, Q31, Q43, Q44-SBS, Q54, Q56, Q60, Q65, Q75
	Jamaica Av/148 St	Removed to improve speed & reliability	
32	Jamaica Av/150 St	Added at existing bus stop	Q6, Q8, Q9, Q20, Q24, Q25, Q30, Q31, Q42, Q44-SBS, Q54, Q65, Q75, Q83, Q84, Q112, Q115
	Jamaica Av/153 St	Removed to improve speed & reliability	
33	Jamaica Av/Parsons Blvd	Added at existing bus stop	<b>E J Z</b> , Q4, Q5, Q6, Q8, Q9, Q20, Q25, Q30, Q31, Q42, Q65, Q75, Q85, Q86, Q87, Q89, Q110, Q111, Q112, Q113, Q114, Q115
	Jamaica Av/162 St	Removed to improve speed & reliability	
34	Jamaica Av/165 St	Keep	Q4, Q5, Q9, Q17, Q20, Q30, Q31, Q42, Q44-SBS, Q54, Q56, Q75, Q83, Q84, Q85, Q86, Q87, Q89, Q110
	168 St/Jamaica Av	Removed to improve speed & reliability	
35	168 St/Terminal S	New stop location	Q2, Q3, Q17, Q30, Q31, Q36, Q75, Q76, Q77, Q82, Q110
	165 St Terminal/MTA Bus Stand	Removed due to new routing	

## SOUTHBOUND to Howard Beach

On Street/At Street		Proposal Note	Connections
	165 St Terminal/Q41 Stand	Removed due to new routing	
1	169 St/Terminal S	New stop location	Q2, Q3, Q17, Q30, Q31, Q36, Q54, Q56, Q75, Q76, Q77, Q82, Q110
2	Jamaica Av/164 St	Keep	Q4, Q5, Q9, Q17, Q20, Q30, Q31, Q42, Q54, Q56, Q75, Q83, Q84, Q85, Q86, Q87, Q89, Q110
	Jamaica Av/162 St	Removed to improve speed & reliability	
3	Jamaica Av/160 St	Keep	<b>E J Z</b> , Q4, Q5, Q6, Q9, Q20, Q25, Q30, Q31, Q42, Q54, Q56, Q65, Q75, Q85, Q86, Q87, Q89, Q110, Q111, Q112, Q113, Q114, Q115
4	Jamaica Av/150 St	Keep	Q6, Q8, Q9, Q20, Q24, Q25, Q30, Q42, Q44-SBS, Q65, Q75, Q83, Q84, Q112, Q115
5	Sutphin Blvd/Archer Av	Keep	<b>E J Z</b> , LIRR, AirTrain JFK, Q1, Q6, Q9, Q20, Q24, Q25, Q30, Q31, Q40, Q43, Q44-SBS, Q54, Q56, Q60, Q65, Q75
	94 Av/143 St	Removed due to new routing	
	Atlantic Av/Van Wyck Expwy W	Removed due to new routing	
	Atlantic Av/133 St	Removed due to new routing	
	Atlantic Av/130 St	Removed due to new routing	
	127 St/95 Av	Removed due to new routing	
	127 St/101 Av	Removed due to new routing	
	127 St/103 Av	Removed due to new routing	
	127 St/Liberty Av	Removed due to new routing	
	127 St/107 Av	Removed due to new routing	
	127 St/109 Av	Removed due to new routing	
6	Sutphin Blvd/97 Av	Added at existing bus stop	Q24, Q25, Q40, Q65, Q112
7	Sutphin Blvd/Liberty Av	Added at existing bus stop	Q8, Q9, Q112
8	Sutphin Blvd/Tuskegee Airmen Wy	Added at existing bus stop	Q112
9	Lakewood Av/Liverpool St	Added at existing bus stop	
10	Lakewood Av/Remington St	Added at existing bus stop	
11	109 Av/Van Wyck Expwy E	New stop location	Q9
12	109 Av/129 St	New stop location	
13	109 Av/124 St	Keep	
	109 Av/121 St	Removed to improve speed & reliability	
14	109 Av/Lefferts Blvd	Keep	Q10, Q80, QM18
15	109 Av/116 St	Keep	
	109 Av/113 St	Removed to improve speed & reliability	

## SOUTHBOUND to Howard Beach


On Street/At Street		Proposal Note	Connections
16	109 Av/111 St	Keep	Q37
	109 Av/108 St	Removed to improve speed & reliability	
17	109 Av/Rockaway Blvd	Keep	Q7, Q51
18	Rockaway Blvd/102 St	Keep	A, Q112
19	Rockaway Blvd/Liberty Av	Keep	A, Q11, Q52-SBS, Q53-SBS, Q112, QM15
20	Cross Bay Blvd/Liberty Av	Keep	A, Q7, Q11, Q51, Q52-SBS, Q53-SBS, QM15
21	Cross Bay Blvd/Sutter Av	Keep	Q112
	Cross Bay Blvd/Doxsey Pl	Removed to improve speed & reliability	
22	Cross Bay Blvd/Pitkin Av	Keep	Q52-SBS, Q53-SBS
23	Cross Bay Blvd/149 Av	Keep	B15, Q52-SBS, Q53-SBS
	153 Av/151 Av	Removed to improve speed & reliability	
24	155 Av/89 St	Keep	
	155 Av/86 St	Removed to improve speed & reliability	
25	84 St/155 Av	Keep	
	84 St/Shore Pkwy	Removed to improve speed & reliability	
26	84 St/157 Av	Keep	
	157 Av/87 St	Removed to improve speed & reliability	
27	157 Av/89 St	Keep	
28	157 Av/Cross Bay Blvd	Keep	Q52-SBS, Q53-SBS
29	Cross Bay Blvd/159 Av	Keep	
30	Cross Bay Blvd/161 Av	Keep	
31	Cross Bay Blvd/163 Av	Keep	Q52-SBS, Q53-SBS
32	164 Av/92 St	Keep	Q52-SBS, Q53-SBS, QM16, QM17
	164 Av/89 St	Removed due to new routing	
	164 Av/87 St	Removed due to new routing	
	164 Av/84 St	Removed due to new routing	
	84 St/163 Av	Removed due to new routing	
	84 St/161 Av	Removed due to new routing	
	160 Av/84 St	Removed due to new routing	
	160 Av/86 St	Removed due to new routing	
	160 Av/89 St	Removed due to new routing	
	160 Av/92 St	Removed due to new routing	

# Q42 Addisleigh Park – Jamaica

## PROPOSED ROUTE SUMMARY

The Q42 will maintain its existing routing between Addisleigh Park and Jamaica.

### What's changed since the Proposed Final Plan?

-  Minor stop changes in response to public feedback

### EXISTING ROUTES

Q42

### PROPOSED CONNECTIONS

**E J Z**

Q4, Q5, Q6, Q8, Q9, Q20, Q24, Q25, Q30, Q31, Q41, Q44-SBS, Q54, Q56, Q65, Q75, Q83, Q84, Q85, Q86, Q87, Q89, Q110, Q111, Q112, Q113, Q114, Q115

### AVERAGE STOP SPACING

Existing: 732 ft

Proposed: 1,031 ft

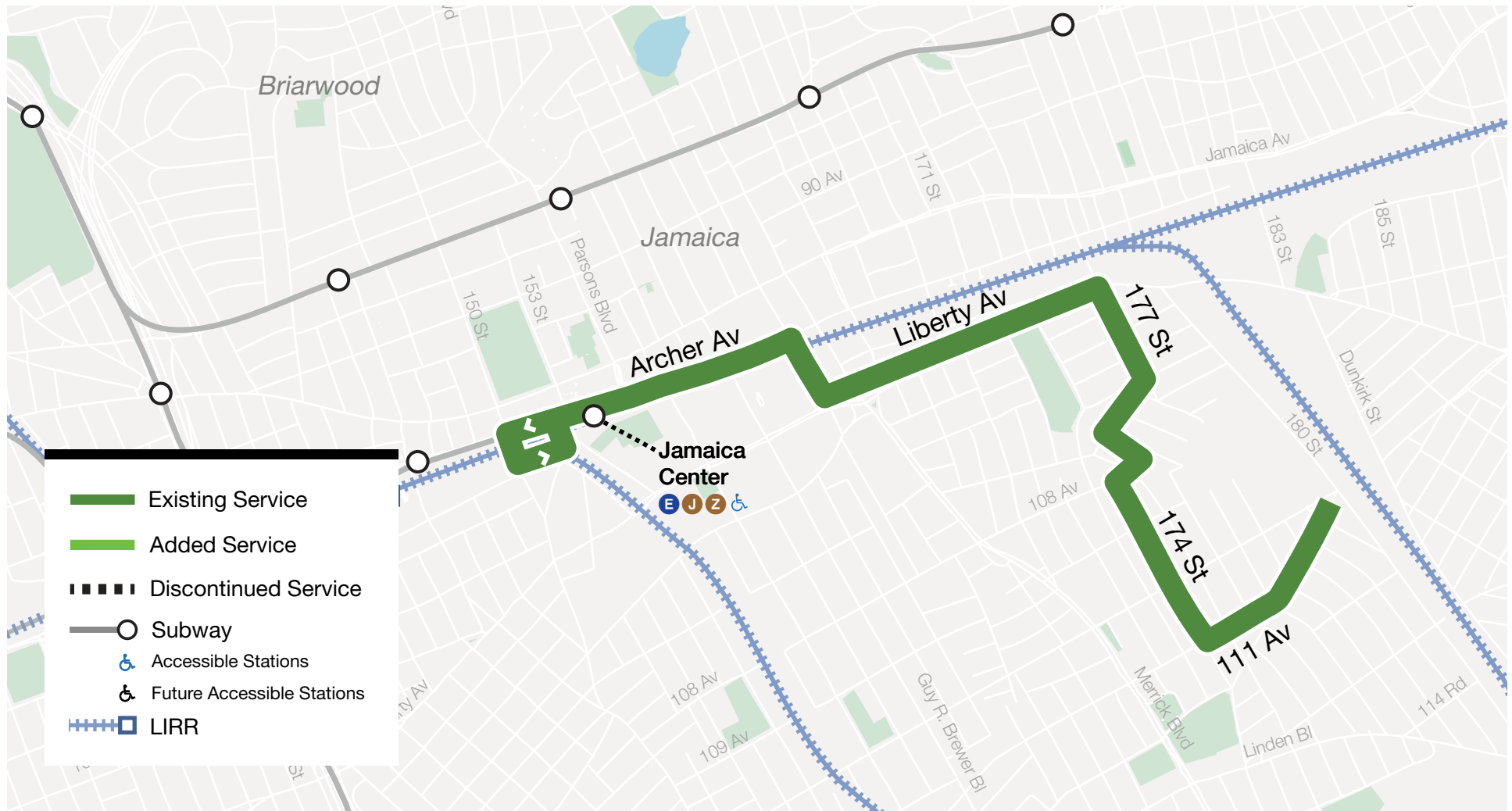
## PROPOSED FREQUENCIES\* AND HOURS OF OPERATION

		Service Span	Overnight	Early Morning	AM Peak	Midday	PM Peak	Evening	Late Evening
			12 am - 4 am	4 am - 6 am	6 am - 9 am	9 am - 3 pm	3 pm - 7 pm	7 pm - 9 pm	9 pm - 12 am
<b>WEEKDAY</b>									
Existing	5:20 AM - 8:00 PM	-	30	12	28	20	30	-	-
Proposed	5:20 AM - 8:00 PM	-	30	11	28	18	30	-	-
<b>SATURDAY</b>									
Existing	-	-	-	-	-	-	-	-	-
Proposed	-	-	-	-	-	-	-	-	-
<b>SUNDAY</b>									
Existing	-	-	-	-	-	-	-	-	-
Proposed	-	-	-	-	-	-	-	-	-

\*Frequencies indicate how often the bus arrives on average in the peak direction in minutes.

no change  added service  reduced service

# Q42 Addisleigh Park – Jamaica



# Q42 Addisleigh Park – Jamaica

## EASTBOUND to Addisleigh Park

On Street/At Street		Proposal Note	Connections
	Archer Av/153 St	Removed due to new routing	
1	Jamaica Center/Bay E	Keep	<b>E J Z</b> , Q4, Q6, Q8, Q9, Q20, Q24, Q25, Q30, Q31, Q41, Q44-SBS, Q56, Q65, Q75, Q83, Q85, Q89, Q112, Q115
2	Archer Av/160 St	Added at existing bus stop	Q4, Q5, Q6, Q8, Q9, Q20, Q25, Q30, Q31, Q41, Q54, Q56, Q65, Q75, Q85, Q86, Q87, Q89, Q110, Q111, Q112, Q115
3	Archer Av/165 St	Keep	Q4, Q5, Q6, Q8, Q20, Q30, Q31, Q41, Q44-SBS, Q54, Q56, Q75, Q84, Q85, Q86, Q87, Q89, Q110, Q112, Q115
4	Liberty Av/168 Pl	Keep	Q5
5	Liberty Av/170 St	Keep	Q5, QM64
6	Liberty Av/173 St	Keep	QM64
7	Liberty Av/177 St	Keep	
	177 St/104 Av	Removed to improve speed & reliability	
8	177 St/106 Av	Keep	
	Polhemus Av/Watson Pl	Removed to improve speed & reliability	
9	Fern Pl/Rex Rd	Keep	
	174 St/108 Av	Removed to improve speed & reliability	
10	174 St/109 Av	Keep	
11	174 St/110 Av	Keep	
	174 St/111 Av	Removed to improve speed & reliability	
12	111 Av/175 St	Keep	
	111 Av/177 St	Removed to improve speed & reliability	
13	Sayres Av/178 St	Keep	
	Sayres Av/179 St	Removed to improve speed & reliability	
	Sayres Av/180 St	Removed to improve speed & reliability	
14	Sayres Av/179 Pl	Added at existing bus stop	

## WESTBOUND to Jamaica

1	Sayres Av/179 Pl	Keep	
	Sayres Av/178 Pl	Removed to improve speed & reliability	
2	Sayres Av/178 St	Keep	
	111 Av/177 St	Removed to improve speed & reliability	
3	111 Av/175 St	Keep	
4	174 St/110 Av	Keep	
5	174 St/109 Av	Keep	



## WESTBOUND to Jamaica


On Street/At Street		Proposal Note	Connections
	174 St/108 Av	Removed to improve speed & reliability	
6	Rex Rd/Fern Pl	Keep	
	Fern Pl/Polhemus Av	Removed to improve speed & reliability	
7	106 Av/177 St	Keep	
	177 St/104 Av	Removed to improve speed & reliability	
8	177 St/Liberty Av	Keep	Q83, QM64
9	Liberty Av/172 St	Keep	
10	Liberty Av/170 St	Keep	QM64
11	Liberty Av/Merrick Blvd	Keep	Q4, Q5, Q83, Q84, Q85, Q86, Q87, Q89, QM64
12	Archer Av/165 St	Keep	Q4, Q5, Q6, Q8, Q20, Q30, Q31, Q41, Q44-SBS, Q54, Q56, Q75, Q84, Q85, Q86, Q87, Q89, Q110, Q112, Q115
	Archer Av/Parsons Blvd	Removed to improve speed & reliability	
13	Archer Av/153 St	Keep	<b>E</b> <b>J</b> <b>Z</b> , Q4, Q5, Q6, Q8, Q9, Q20, Q30, Q31, Q41, Q44-SBS, Q56, Q75, Q85, Q86, Q87, Q89, Q111, Q112, Q113, Q114, Q115

# Q43 Floral Park – Jamaica

## PROPOSED ROUTE SUMMARY

The Q43 will maintain its existing routing between Floral Park and Jamaica. The route will have limited-stop Rush service on Hillside Av west of Braddock Av. The Q1, Q3, and Q76 will serve local stops on Hillside Av west of Braddock Av.

## What’s changed since the Proposed Final Plan?

-  Minor stop changes in response to public feedback

### EXISTING ROUTES

Q43

### PROPOSED CONNECTIONS



LIRR

AirTrain JFK

Q1, Q2, Q3, Q6, Q8, Q9, Q17, Q20, Q24, Q25, Q27, Q30, Q31, Q36, Q40, Q41, Q44-SBS, Q54, Q56, Q60, Q65, Q75, Q76, Q77, Q82, Q83, Q88, Q110, Q111, Q112, Q113, Q114, Q115

### AVERAGE STOP SPACING




Existing: 777 ft

Proposed: 1,062 ft

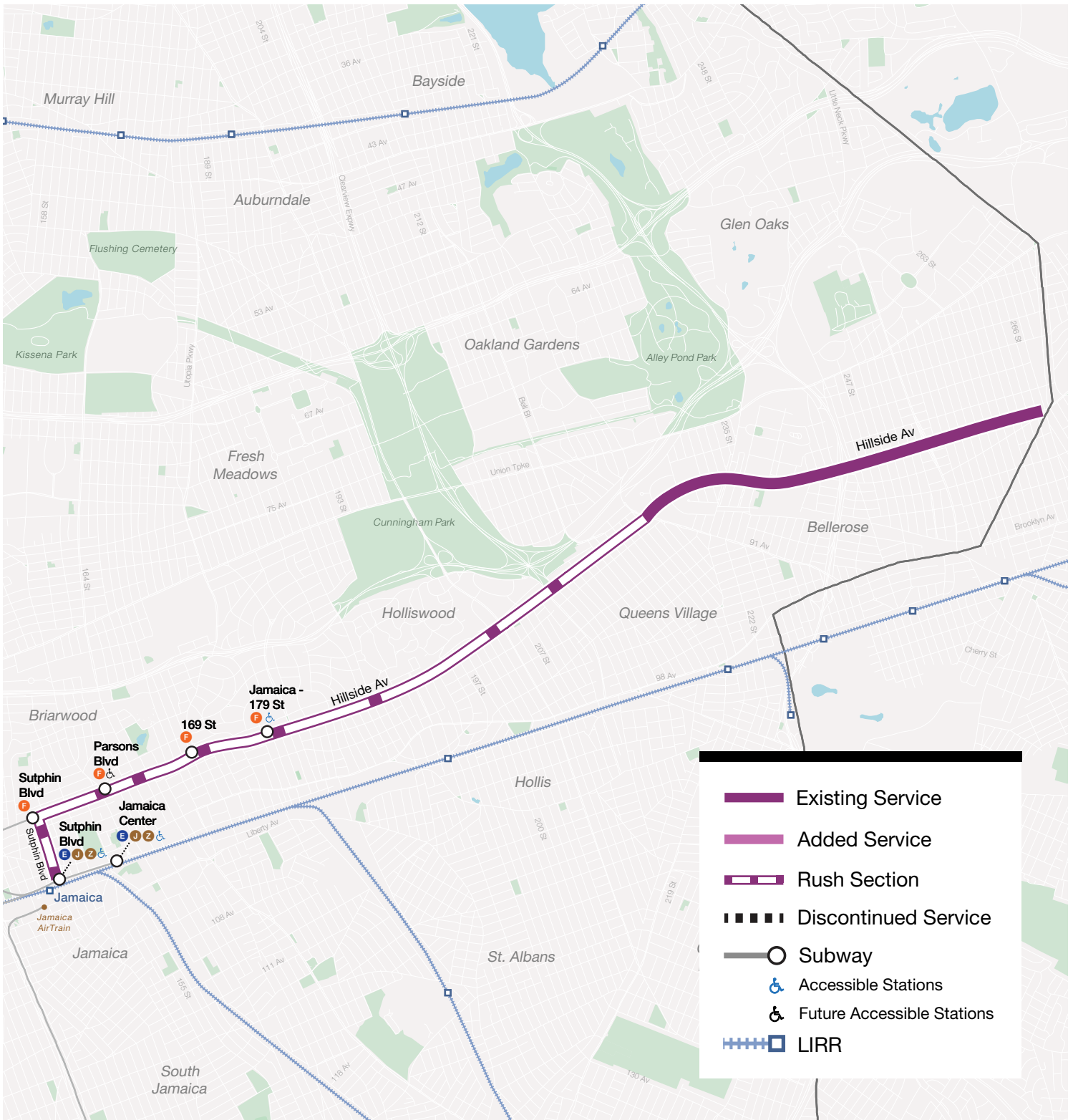
## PROPOSED FREQUENCIES\* AND HOURS OF OPERATION

		Service Span	Overnight	Early Morning	AM Peak	Midday	PM Peak	Evening	Late Evening
			12 am - 4 am	4 am - 6 am	6 am - 9 am	9 am - 3 pm	3 pm - 7 pm	7 pm - 9 pm	9 pm - 12 am
<b>WEEKDAY</b>									
Existing	24 hours		34	12	4	7	5	7	13
Proposed	24 hours		40	13	4	8	6	9	16
<b>SATURDAY</b>									
Existing	24 hours		34	20	10	9	10	12	18
Proposed	24 hours		34	24	13	12	12	15	23
<b>SUNDAY</b>									
Existing	24 hours		34	30	15	13	15	15	23
Proposed	24 hours		40	24	15	15	15	15	23

\*Frequencies indicate how often the bus arrives on average in the peak direction in minutes.

 no change  added service  reduced service

# Q43 Floral Park – Jamaica



# Q43 Floral Park – Jamaica

## EASTBOUND to Floral Park

On Street/At Street		Proposal Note	Connections
1	Archer Av/Sutphin Blvd	Keep	<b>E J Z</b> , LIRR, AirTrain JFK, Q1, Q6, Q8, Q9, Q20, Q24, Q25, Q40, Q41, Q44-SBS, Q54, Q56, Q60, Q65
2	Sutphin Blvd/Jamaica Av	Keep	<b>E J Z</b> , Q6, Q8, Q9, Q20, Q24, Q30, Q31, Q40, Q41, Q44-SBS, Q54, Q56, Q60, Q75
	Sutphin Blvd/89 Av	Removed to provide nonstop “Rush” service	
3	Sutphin Blvd/Hillside Av	Keep	<b>F</b> , Q40, Q44-SBS
	Hillside Av/150 St	Removed to provide nonstop “Rush” service	
4	Hillside Av/Parsons Blvd	Keep	<b>F</b> , Q1, Q24, Q25, Q65, Q83, Q110, Q111, Q112, Q113, Q114, Q115
	Hillside Av/161 St	Removed to provide nonstop “Rush” service	
5	Hillside Av/163 St	Keep	Q65, QM68
	Hillside Av/165 St	Removed to provide nonstop “Rush” service	
6	Hillside Av/168 St	Keep	<b>F</b> , Q1, Q2, Q3, Q17, Q30, Q31, Q36, Q75, Q76, Q77, Q82, QM68
	Hillside Av/171 St	Removed to provide nonstop “Rush” service	
	Hillside Av/175 St	Removed to provide nonstop “Rush” service	
7	Hillside Av/180 St	Keep	<b>F</b> , Q1, Q2, Q3, Q17, Q36, Q76, Q77, Q82
	Hillside Av/182 Pl	Removed to provide nonstop “Rush” service	
	Hillside Av/184 St	Removed to provide nonstop “Rush” service	
	Hillside Av/187 St	Removed to provide nonstop “Rush” service	
8	Hillside Av/189 St	Keep	Q2, Q3, Q17, Q76, Q77, Q82, QM68
	Hillside Av/191 St	Removed to provide nonstop “Rush” service	
	Hillside Av/193 St	Removed to provide nonstop “Rush” service	

## EASTBOUND to Floral Park

On Street/At Street		Proposal Note	Connections
	Hillside Av/195 Pl	Removed to provide nonstop "Rush" service	
	Hillside Av/199 St	Removed to provide nonstop "Rush" service	
	Hillside Av/202 St	Removed to provide nonstop "Rush" service	
9	Hillside Av/Francis Lewis Blvd	Keep	Q1, Q36, Q76
	Hillside Av/207 St	Removed to provide nonstop "Rush" service	
	Hillside Av/210 St	Removed to provide nonstop "Rush" service	
10	Hillside Av/212 St	Keep	
	Hillside Av/214 St	Removed to provide nonstop "Rush" service	
	Hillside Av/215 Pl	Removed to provide nonstop "Rush" service	
	Hillside Av/218 St	Removed to provide nonstop "Rush" service	
11	Hillside Av/Springfield Blvd	Keep	Q27, Q88
12	Hillside Av/88 Av	Keep	Q1
13	Hillside Av/231 St	Keep	
14	Hillside Av/Winchester Blvd	Keep	
	Hillside Av/Range St	Removed to improve speed & reliability	
15	Hillside Av/235 Ct	Keep	
16	Hillside Av/239 St	Keep	
	Hillside Av/241 St	Removed to improve speed & reliability	
	Hillside Av/Cross Island Pkwy	Removed to improve speed & reliability	
17	Hillside Av/Commonwealth Blvd	Keep	
	Hillside Av/247 St	Removed to improve speed & reliability	
18	Hillside Av/250 St	New stop location	
	Hillside Av/251 St	Removed to improve speed & reliability	
19	Hillside Av/Little Neck Pkwy	Keep	Q36
20	Hillside Av/256 St	Keep	Q36, QM68
	Hillside Av/259 St	Removed to improve speed & reliability	
21	Hillside Av/261 St	Keep	
22	Hillside Av/264 St	Keep	QM68
23	Hillside Av/267 St	Keep	

## WESTBOUND to Jamaica

1	Hillside Av/268 St	Keep	QM68
	Hillside Av/266 St	Removed to improve speed & reliability	
2	Hillside Av/264 St	Keep	QM68

## WESTBOUND to Jamaica

On Street/At Street		Proposal Note	Connections
3	Hillside Av/261 St	Keep	
4	Hillside Av/258 St	Keep	
5	Hillside Av/Little Neck Pkwy	Keep	Q36
	Hillside Av/251 St	Removed to improve speed & reliability	
6	Hillside Av/249 St	New stop location	
	Hillside Av/247 St	Removed to improve speed & reliability	
7	Hillside Av/Commonwealth Blvd	Keep	
	Hillside Av/243 St	Removed to improve speed & reliability	
8	Hillside Av/240 St	Keep	
9	Hillside Av/235 Ct	Keep	
	Hillside Av/Range St	Removed to improve speed & reliability	
10	Hillside Av/Winchester Blvd	Keep	
11	Hillside Av/231 St	Keep	
	Hillside Av/229 St	Removed to improve speed & reliability	
12	Hillside Av/Manor Rd	Keep	Q1, Q27, Q36, Q88, QM68
13	Hillside Av/Springfield Blvd	Keep	Q27, Q88
	Hillside Av/218 St	Removed to provide nonstop "Rush" service	
	Hillside Av/215 Pl	Removed to provide nonstop "Rush" service	
	Hillside Av/214 St	Removed to provide nonstop "Rush" service	
14	Hillside Av/212 St	Keep	Q82, QM68
	Hillside Av/211 St	Removed to provide nonstop "Rush" service	
	Hillside Av/209 St	Removed to provide nonstop "Rush" service	
15	Hillside Av/205 St	Keep	Q1, Q36, Q76, Q77, Q82, QM68
	Hillside Av/202 St	Removed to provide nonstop "Rush" service	
	Hillside Av/198 St	Removed to provide nonstop "Rush" service	
	Hillside Av/197 St	Removed to provide nonstop "Rush" service	
	Hillside Av/193 St	Removed to provide nonstop "Rush" service	
	Hillside Av/191 St	Removed to provide nonstop "Rush" service	
16	Hillside Av/188 St	Keep	Q2, Q3, Q17, QM68
	Hillside Av/Chelsea St	Removed to provide nonstop "Rush" service	
	Hillside Av/Dalny Rd	Removed to provide nonstop "Rush" service	

## WESTBOUND to Jamaica

On Street/At Street		Proposal Note	Connections
	Hillside Av/Avon St	Removed to provide nonstop "Rush" service	
17	Hillside Av/179 Pl	Keep	F, Q1, Q2, Q3, Q17, Q36, Q76, Q77, Q82, QM68
	Hillside Av/Edgerton Blvd	Removed to provide nonstop "Rush" service	
	Hillside Av/172 St	Removed to provide nonstop "Rush" service	
18	Hillside Av/169 St	Keep	F, Q2, Q3, Q36, Q76, Q77, Q82
	Hillside Av/166 St	Removed to provide nonstop "Rush" service	
19	Hillside Av/164 St	Keep	Q65, QM68
	Hillside Av/162 St	Removed to provide nonstop "Rush" service	
20	Hillside Av/Parsons Blvd	Keep	F, Q24, Q25, Q65, Q83, Q110, Q111, Q112, Q113, Q114, Q115
	Hillside Av/150 St	Removed to provide nonstop "Rush" service	
21	Sutphin Blvd/Hillside Av	Keep	F, Q40, Q44-SBS
	Sutphin Blvd/89 Av	Removed to provide nonstop "Rush" service	
22	Sutphin Blvd/Jamaica Av	Keep	E, J, Z, Q6, Q8, Q9, Q20, Q24, Q30, Q31, Q41, Q44-SBS, Q54, Q56, Q60, Q75
	Archer Av/Sutphin Blvd	Removed to provide nonstop "Rush" service	

# SELECT BUS SERVICE

## Q44 Bronx Zoo – Jamaica

### PROPOSED ROUTE SUMMARY

The Q44 will maintain its existing routing between the Bronx Zoo and Jamaica.

### What's changed since the Proposed Final Plan?

No changes

### EXISTING ROUTES

Q44

### PROPOSED CONNECTIONS

2 5 6 7 E F J Z

LIRR

AirTrain JFK

Bx4, Bx4A, Bx5, Bx9, Bx11, Bx21, Bx22, Bx36, Bx39, Bx40, Bx42, Q1, Q4, Q5, Q6, Q8, Q9, Q12, Q13, Q15, Q16, Q17, Q19, Q20, Q24, Q25, Q26, Q27, Q28, Q30, Q31, Q40, Q41, Q42, Q43, Q45, Q46, Q48, Q50, Q54, Q56, Q58, Q60, Q61, Q63, Q64, Q65, Q66, Q74, Q75, Q76, Q83, Q84, Q85, Q86, Q87, Q88, Q89, Q90, Q98, Q110, Q112, Q115

### AVERAGE STOP SPACING

Existing: 1,935 ft

Proposed: 1,935 ft

### PROPOSED FREQUENCIES\* AND HOURS OF OPERATION

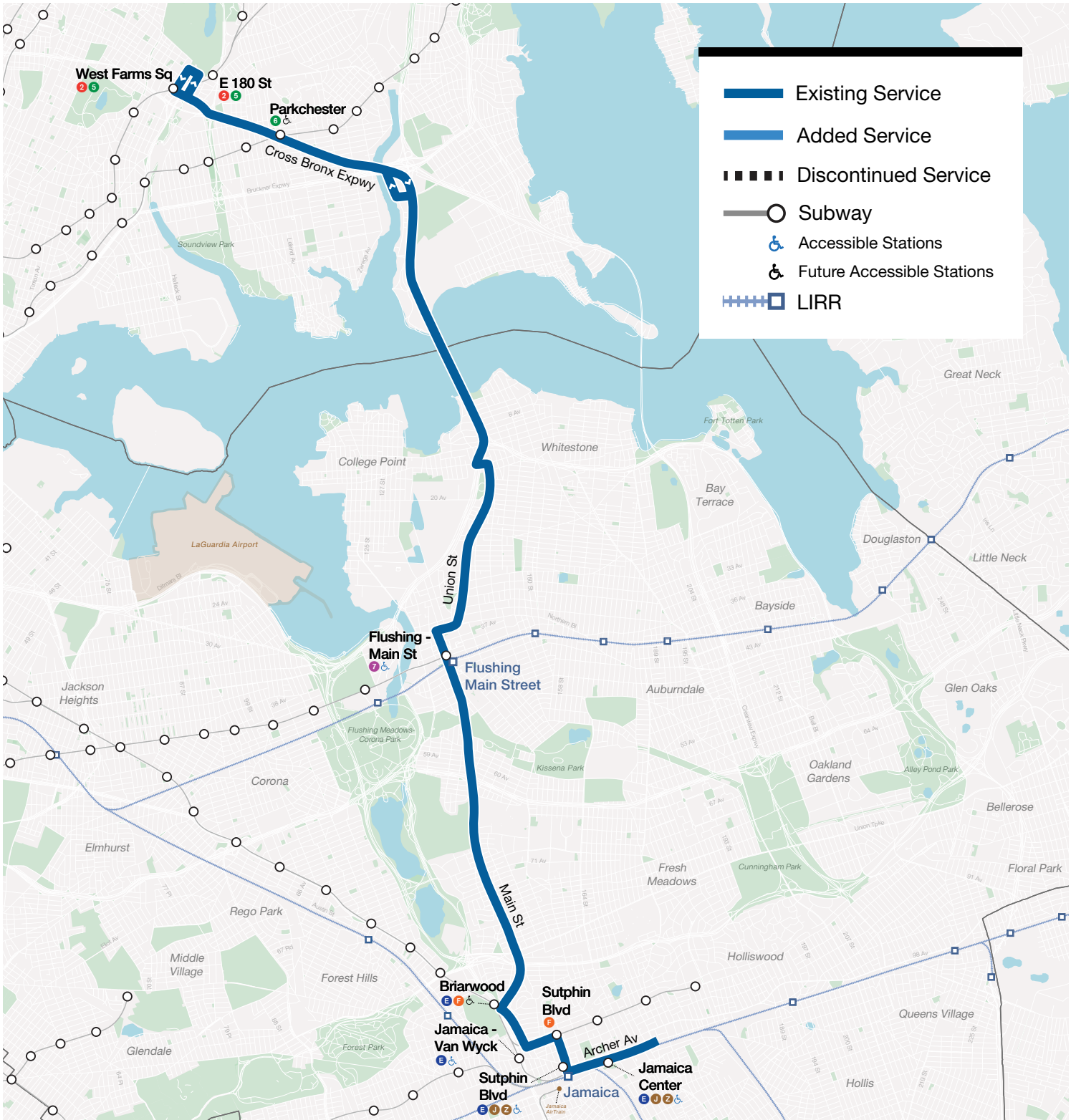
		Service Span	Overnight	Early Morning	AM Peak	Midday	PM Peak	Evening	Late Evening
			12 am - 4 am	4 am - 6 am	6 am - 9 am	9 am - 3 pm	3 pm - 7 pm	7 pm - 9 pm	9 pm - 12 am
<b>WEEKDAY</b>									
Existing	24 hours		15	6	5	7	7	7	10
Proposed	24 hours		15	6	5	7	7	7	10
<b>SATURDAY</b>									
Existing	24 hours		18	10	8	8	8	9	11
Proposed	24 hours		18	10	8	8	8	9	11
<b>SUNDAY</b>									
Existing	24 hours		18	13	9	8	8	9	10
Proposed	24 hours		13	13	9	8	8	9	10

\*Frequencies indicate how often the bus arrives on average in the peak direction in minutes.

no change  added service  reduced service



## Q44 Bronx Zoo – Jamaica



# Q44 Bronx Zoo – Jamaica

## NORTHBOUND to Bronx Zoo

On Street/At Street		Proposal Note	Connections
1	Merrick Blvd/Archer Av	Keep	Q4, Q5, Q6, Q8, Q17, Q30, Q31, Q41, Q42, Q54, Q56, Q75, Q83, Q84, Q85, Q86, Q87, Q89, Q110
2	Archer Av/153 St	Keep	<b>E J Z</b> , Q4, Q6, Q8, Q9, Q24, Q25, Q30, Q31, Q41, Q42, Q56, Q65, Q75, Q83, Q84, Q85, Q89, Q112, Q115
3	Archer Av/Sutphin Blvd	Keep	<b>E J Z</b> , LIRR, AirTrain JFK, Q1, Q6, Q8, Q9, Q24, Q25, Q30, Q31, Q40, Q41, Q43, Q54, Q56, Q60, Q65, Q75
4	Sutphin Blvd/Jamaica Av	Keep	<b>E J Z</b> , Q6, Q8, Q9, Q20, Q24, Q30, Q31, Q40, Q41, Q54, Q56, Q60, Q75
5	Sutphin Blvd/Hillside Av	Keep	<b>F</b> , Q1, Q40, Q43
6	Main St/Manton St	Keep	<b>E F</b> , Q60, QM21, QM65, QM68
7	Main St/Union Tpke	Keep	Q45, Q46, Q48, QM1, QM5, QM7, QM8, QM31, QM35, Q44
8	Main St/73 Av	Keep	
9	Main St/Jewel Av	Keep	Q64, Q74, QM4, QM44
10	Main St/Melbourne Av	Keep	
11	Main St/146 St	Keep	Q88
12	Main St/60 Av	Keep	Q88
13	Main St/Booth Memorial Av	Keep	Q20
14	Main St/Elder Av	Keep	
15	Main St/Kissena Blvd	Keep	<b>7</b> , LIRR, Q12, Q17, Q19, Q25, Q26, Q27, Q50, Q58, Q61, Q63, Q65, Q66, Q90, Q98
16	Main St/38 Av	Keep	<b>7</b> , Q12, Q13, Q15, Q16, Q17, Q19, Q25, Q26, Q27, Q28, Q50, Q61, Q63, Q65, Q66, Q90
17	Union St/35 Av	Keep	Q12, Q28
18	Union St/Bayside Av	Keep	
19	Union St/26 Av	Keep	Q61, QM2, QM20, QM32
20	Parsons Blvd/20 Av	Keep	Q50, QM2, QM32
21	Parsons Blvd/14 Av	Keep	Q50, Q76, QM2, QM32
22	Lafayette Av/Hutchinson River Pkwy	Keep	
23	Brush Av/Bruckner Blvd	Keep	
24	Cross Bronx Expwy/Zerega Av	Keep	Bx5

## NORTHBOUND to Bronx Zoo

On Street/At Street		Proposal Note	Connections
25	Cross Bronx Expwy/Haviland Av	Keep	Bx22
26	Cross Bronx Expwy/Newbold Av	Keep	Bx4
27	Hugh J Grant Circle/Cross Bronx Expwy	Keep	6, Bx11, Bx36, Bx39
28	Cross Bronx Expwy/Taylor Av	Keep	Bx11
29	Cross Bronx Expwy/Commonwealth Av	Keep	Bx11
30	Devoe Av/Wyatt Av	Keep	2 5, Bx9, Bx21, Bx36
31	E 180 St/Devoe Av	Keep	Bx9, Bx40, Bx42

## SOUTHBOUND to Jamaica

1	Boston Rd/E 180 St	Keep	Bx40, Bx42
2	East Tremont Av/E 177 St	Keep	2 5, Bx9, Bx21, Bx36
3	Cross Bronx Expwy/Rosedale Av	Keep	Bx11
4	Cross Bronx Expwy/Beach Av	Keep	
5	Westchester Av/Hugh J Grant Circle	Keep	6, Bx4, Bx4A, Bx11, Bx36, Bx39
6	Cross Bronx Expwy/Pugsley Av	Keep	Bx4
7	Cross Bronx Expwy/Castle Hill Av	Keep	Bx22
8	Bruckner Blvd/Brush Av	Keep	Q50
9	Hutchinson River Pkwy/Lafayette Av	Keep	
10	Parsons Blvd/14 Av	Keep	Q50, Q76, QM2, QM32
11	Parsons Blvd/20 Av	Keep	Q50, QM2, QM32
12	Union St/26 Av	Keep	QM2, QM32
13	Union St/31Rd	Keep	Q16
14	Union St/35 Av	Keep	Q12, Q28
15	Main St/39 Av	Keep	7, Q13, Q15, Q16, Q17, Q25, Q26, Q27, Q28, Q50, Q61, Q65, Q90
16	Main St/41 Av	Keep	7, LIRR, Q17, Q19, Q25, Q26, Q27, Q58, Q63, Q65, Q66, Q90, Q98
17	Main St/Elder Av	Keep	
18	Main St/Booth Memorial Av	Keep	
19	Main St/Horace Harding Expwy N	Keep	Q88
20	Main St/63 Av	Keep	
21	Main St/Melbourne Av	Keep	
22	Main St/Jewel Av	Keep	Q64, Q74, QM4, QM44
23	Main St/75 Av	Keep	
24	Main St/Union Tpke	Keep	Q45, Q46, Q48, QM1, QM5, QM7, QM8, QM31, QM35
25	Main St/139 St	Keep	Q60, QM21, QM65, QM68

## SOUTHBOUND to Jamaica

On Street/At Street		Proposal Note	Connections
26	Queens Blvd/Main St	Keep	E F, QM21, QM65
27	Sutphin Bl/Hillside Av	Keep	F, Q40
28	Sutphin Bl/Jamaica Av	Keep	E J Z, Q6, Q8, Q9, Q20, Q24, Q30, Q31, Q41, Q54, Q56, Q60, Q75
29	Archer Av/Sutphin Blvd	Keep	E J Z, LIRR, AirTrain JFK, Q1, Q6, Q8, Q9, Q25, Q30, Q31, Q40, Q41, Q43, Q54, Q56, Q60, Q65, Q75
30	Archer Av/158 St	Keep	E J Z, Q4, Q5, Q6, Q8, Q9, Q24, Q25, Q41, Q42, Q54, Q56, Q65, Q83, Q84, Q85, Q86, Q87, Q110, Q112, Q115
31	Archer Av/Merrick Blvd	Keep	Q4, Q5, Q30, Q31, Q42, Q54, Q56, Q75, Q83, Q84, Q85, Q86, Q87, Q89, Q110

# Q45

## Union Turnpike

Service between Fresh Meadows and Kew Gardens

### PROPOSED ROUTE SUMMARY

The new Q45 will provide all-day frequent service along Union Tpke and create a new direct connection between 188 St and Kew Gardens.

### What's changed since the Proposed Final Plan?

No changes

#### EXISTING ROUTES

Q46

#### PROPOSED CONNECTIONS

**E F**

Q10, Q17, Q20, Q25, Q30, Q31, Q37, Q44-SBS, Q46, Q48, Q60, Q65, Q74, Q75, Q80, Q88

#### AVERAGE STOP SPACING

Existing: N/A

Proposed: 1,451 ft

### PROPOSED FREQUENCIES\* AND HOURS OF OPERATION

		Service Span	Overnight	Early Morning	AM Peak	Midday	PM Peak	Evening	Late Evening
			12 am - 4 am	4 am - 6 am	6 am - 9 am	9 am - 3 pm	3 pm - 7 pm	7 pm - 9 pm	9 pm - 12 am
<b>WEEKDAY</b>									
Existing	-	-	-	-	-	-	-	-	-
Proposed	24 hours	48	24	8	10	8	9	16	
<b>SATURDAY</b>									
Existing	-	-	-	-	-	-	-	-	-
Proposed	24 hours	48	24	20	15	15	15	20	
<b>SUNDAY</b>									
Existing	-	-	-	-	-	-	-	-	-
Proposed	24 hours	48	30	18	15	15	15	23	

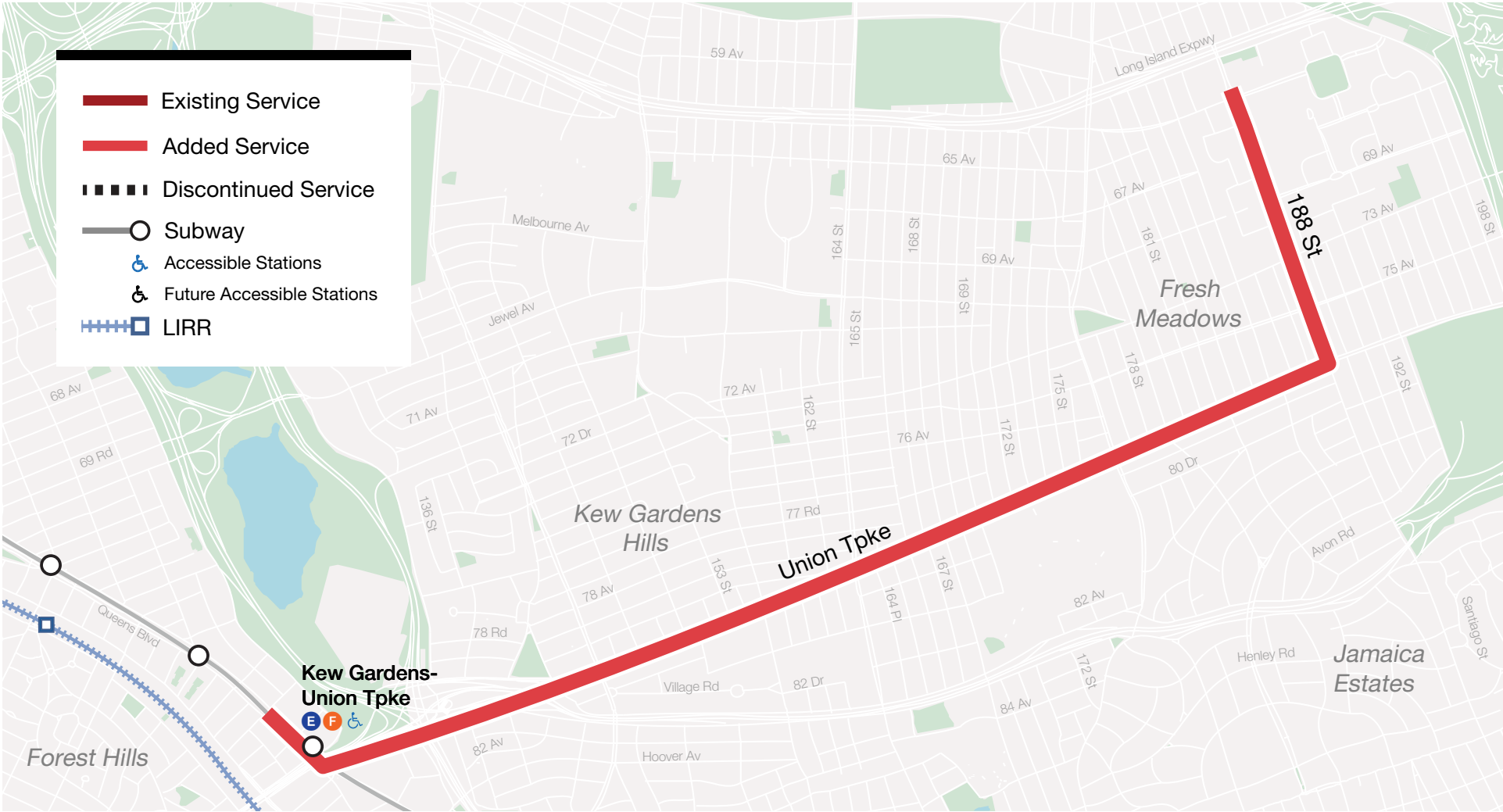
\*Frequencies indicate how often the bus arrives on average in the peak direction in minutes.

no change  added service  reduced service

# Q45

## Union Turnpike

Service between Fresh Meadows and Kew Gardens



# Q45 Union Turnpike

## EASTBOUND to Fresh Meadows

On Street/At Street		Proposal Note	Connections
1	Queens Blvd/78 Av	Added at existing bus stop	<b>E</b> <b>F</b> , Q37, Q60, QM18, QM63, QM64, QM65, QM68
2	Union Tpke/Queens Blvd	Added at existing bus stop	<b>E</b> <b>F</b> , Q10, Q37, Q60, Q80
3	Union Tpke/135 St	Added at existing bus stop	
4	Union Tpke/Main St	Added at existing bus stop	Q20, Q44-SBS
5	Union Tpke/150 St	Added at existing bus stop	Q46, Q48
6	Union Tpke/Parsons Blvd	Added at existing bus stop	Q25
7	Union Tpke/164 St	Added at existing bus stop	Q65
8	Union Tpke/168 St	Added at existing bus stop	
9	Union Tpke/173 St	Added at existing bus stop	
10	Union Tpke/Utopia Pkwy	Added at existing bus stop	Q30, Q31, Q75
11	Union Tpke/Kent St	Added at existing bus stop	
12	188 St/Union Tpke	New stop location	Q17, Q46, Q48, QM1, QM5, QM6, QM7, QM8, QM31, QM35, QM36
13	188 St/73 Av	Added at existing bus stop	Q88
14	188 St/69 Av	Added at existing bus stop	
15	188 St/64 Av	Added at existing bus stop	

## WESTBOUND to Kew Gardens


1	188 St/64 Av	Added at existing bus stop	Q30, Q74, Q75, QM1, QM31
2	188 St/186 Ln	Added at existing bus stop	
3	188 St/73 Av	Added at existing bus stop	Q88
4	Union Tpke/188 St	Added at existing bus stop	Q17, QM1, QM5, QM6, QM7, QM8, QM31, QM35, QM36
5	Union Tpke/183 St	Added at existing bus stop	
6	Union Tpke/Utopia Pkwy	Added at existing bus stop	Q30, Q31, Q75, QM1, QM7, QM8, QM31, QM35
7	Union Tpke/174 St	Added at existing bus stop	
8	Union Tpke/168 St	Added at existing bus stop	
9	Union Tpke/164 St	Added at existing bus stop	Q65
10	Union Tpke/Parsons Blvd	Added at existing bus stop	Q25
11	Union Tpke/150 St	Added at existing bus stop	QM1, QM5, QM7, QM8, QM31, QM35
12	Union Tpke/Main St	Added at existing bus stop	Q20, Q44-SBS, QM1, QM5, QM7, QM8, QM31, QM35
13	Union Tpke/Vleight Pl	Added at existing bus stop	
14	Queens Blvd/78 Cres	Added at existing bus stop	<b>E</b> <b>F</b> , Q10, Q37, Q60, Q80, QM18, QM63, QM64, QM65, QM68

# Q46 LIJ Hospital – Kew Gardens

## PROPOSED ROUTE SUMMARY

The Q46 will maintain its existing routing between Long Island Jewish Medical Center and Kew Gardens. The existing Glen Oaks branch will be discontinued and replaced by the new Q48. The Q46 will have limited-stop Rush service along Union Tpke west of 188 St, where the Q45 will serve local stops.

### What's changed since the Proposed Final Plan?

-  Minor stop changes in response to public feedback

#### EXISTING ROUTES

Q46

#### PROPOSED CONNECTIONS

Q10, Q17, Q20, Q25, Q27, Q30, Q31, Q36, Q37, Q44-SBS, Q45, Q48, Q60, Q65, Q75, Q76, Q80, Q88

#### AVERAGE STOP SPACING




Existing: 860 ft

Proposed: 1,251 ft

## PROPOSED FREQUENCIES\* AND HOURS OF OPERATION

		Service Span	Overnight	Early Morning	AM Peak	Midday	PM Peak	Evening	Late Evening
			12 am - 4 am	4 am - 6 am	6 am - 9 am	9 am - 3 pm	3 pm - 7 pm	7 pm - 9 pm	9 pm - 12 am
<b>WEEKDAY</b>									
Existing	24 hours		34	13	7	11	8	10	11
Proposed	24 hours		48	15	7	12	7	12	16
<b>SATURDAY</b>									
Existing	24 hours		34	20	8	7	7	8	12
Proposed	24 hours		48	24	13	12	12	12	15
<b>SUNDAY</b>									
Existing	24 hours		40	30	12	9	8	9	13
Proposed	24 hours		48	24	16	12	12	15	20

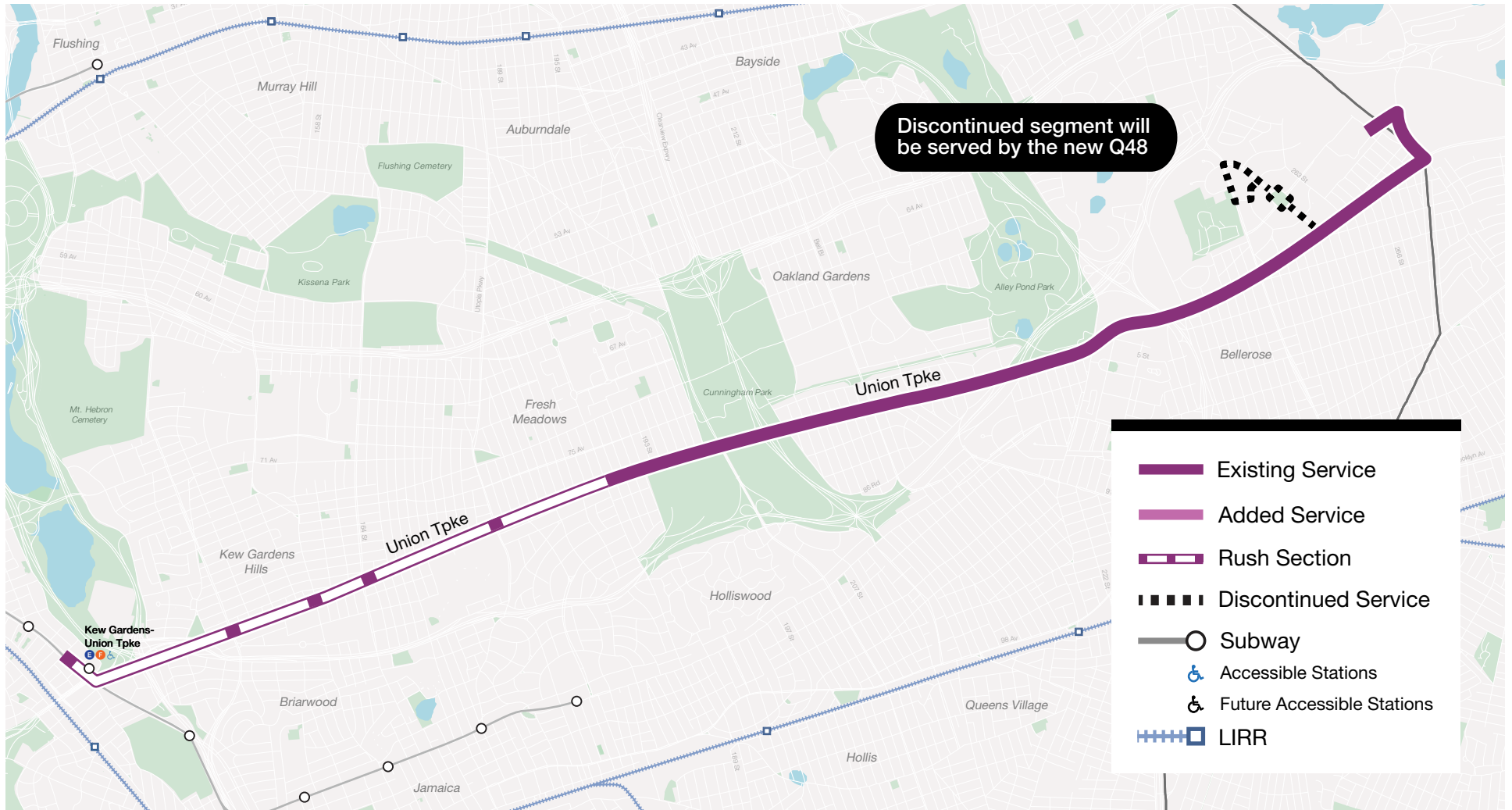
\*Frequencies indicate how often the bus arrives on average in the peak direction in minutes.

 no change  added service  reduced service

Existing Q46 frequencies reflect service levels of the existing Q46 LIJ Hospital branch.



# Q46 LIJ Hospital – Kew Gardens



# Q46 LIJ Hospital – Kew Gardens

## EASTBOUND to LIJ Hospital

On Street/At Street		Proposal Note	Connections
1	Queens Blvd/78 Av	Keep	E F, Q37, Q60, QM18, QM63, QM64, QM65, QM68
2	Union Tpke/Queens Blvd	Keep	E F, Q10, Q37, Q60, Q80
	Union Tpke/135 St	Removed to provide nonstop “Rush” service	
	Union Tpke/141 St	Removed to provide nonstop “Rush” service	
3	Union Tpke/Main St	Keep	Q20, Q44-SBS
	Union Tpke/147 St	Removed to provide nonstop “Rush” service	
	Union Tpke/150 St	Removed to provide nonstop “Rush” service	
4	Union Tpke/Parsons Blvd	Keep	Q25
	Union Tpke/160 St	Removed to provide nonstop “Rush” service	
5	Union Tpke/164 St	Keep	Q65
	Union Tpke/165 St	Removed to provide nonstop “Rush” service	
	Union Tpkke/168 St	Removed to provide nonstop “Rush” service	
	Union Tpke/170 St	Removed to provide nonstop “Rush” service	
	Union Tpke/173 St	Removed to provide nonstop “Rush” service	
	Union Tpke/175 St	Removed to provide nonstop “Rush” service	
6	Union Tpke/Utopia Pkwy	Keep	Q30, Q31, Q75
	Union Tpke/Surrey Pl	Removed to provide nonstop “Rush” service	
	Union Tpke/Kent St	Removed to provide nonstop “Rush” service	
	Union Tpke/Chevy Chase St	Removed to provide nonstop “Rush” service	
7	Union Tpke/188 St	Keep	Q17, Q45, QM1, QM5, QM6, QM7, QM8, QM31, QM35, QM36
	Union Tpke/190 St	Removed to improve speed & reliability	
8	Union Tpke/193 St	Keep	
	Union Tpke/196 St	Removed to improve speed & reliability	
9	Union Tpke/198 St	Keep	Q76
10	Union Tpke/Francis Lewis Blvd	Keep	Q76

## EASTBOUND to LIJ Hospital

On Street/At Street		Proposal Note	Connections
11	Union Tpke/Hollis Hills Terr	Keep	
12	Union Tpke/211 St	Keep	
13	Union Tpke/Bell Blvd	Keep	
14	Union Tpke/Stewart Rd	Keep	
15	Union Tpke/Springfield Blvd	Keep	Q27, Q88, QM6, QM36
	Union Tpke/226 St	Removed to improve speed & reliability	
16	Union Tpke/Grand Central Pkwy	Keep	QM6, QM36
	Union Tpke/Stronghurst Av	Removed to improve speed & reliability	
17	Union Tpke/234 St	Keep	
	Union Tpke/236 St	Removed to improve speed & reliability	
18	Union Tpke/Winchester Blvd	Keep	
19	Union Tpke/Cross Island Pkwy	Keep	
	Union Tpke/Commonwealth Blvd	Removed to improve speed & reliability	
20	Union Tpke/248 St	Keep	
21	Union Tpke/252 St	Keep	Q36
22	Union Tpke/256 St	Keep	
	Union Tpke/258 St	Removed to improve speed & reliability	
23	Union Tpke/260 St	Keep	Q48
24	Union Tpke/263 St	Keep	QM6, QM36
	Union Tpke/265 St	Removed to improve speed & reliability	
25	Union Tpke/268 St	Keep	
26	Union Tpke/271 St	Keep	
	Lakeville Rd/Union Tpke	Removed to improve speed & reliability	
27	Lakeville Rd/Hewlett St	Keep	QM6, QM36
28	LIJ Medical Center/271 St	Keep	QM6, QM36

## WESTBOUND to Kew Gardens

1	LIJ Medical Center/271 St	Keep	QM6, QM36
2	Lakeville Rd/LIJ Medical Center	Keep	
	Lakeville Rd/Hewlett St	Removed to improve speed & reliability	
3	Union Tpke/Hewlett St	Keep	
	Union Tpke/270 St	Removed to improve speed & reliability	
4	Union Tpke/267 St	Keep	QM6, QM36
	Union Tpke/265 St	Removed to improve speed & reliability	
5	Union Tpke/263 St	Keep	Q48, QM5, QM6, QM8, QM35, QM36
6	Union Tpke/260 St	Keep	QM5, QM8, QM35
	Union Tpke/258 St	Removed to improve speed & reliability	
7	Union Tpke/255 St	Keep	Q36, QM6, QM36
8	Union Tpke/Little Neck Pkwy	Keep	Q36
	Union Tpke/251 St	Removed to improve speed & reliability	

## WESTBOUND to Kew Gardens

On Street/At Street		Proposal Note	Connections
9	Union Tpke/248 St	Keep	
	Union Tpke/Commonwealth Blvd	Removed to improve speed & reliability	
10	Union Tpke/Cross Island Pkwy	Keep	
11	Union Tpke/Winchester Blvd	Keep	
12	Union Tpke/235 St	Keep	
	Union Tpke/Grand Central Pkwy	Removed to improve speed & reliability	
13	Union Tpke/Cloverdale Blvd	Keep	QM6, QM36
	Union Tpke/226 St	Removed to improve speed & reliability	
14	Union Tpke/Springfield Blvd	Keep	Q27, Q88, QM6, QM36
	Union Tpke/222 St	Removed to improve speed & reliability	
15	Union Tpke/220 Pl	Keep	
16	Union Tpke/Bell Blvd	Keep	
17	Union Tpke/211 St	Keep	
18	Union Tpke/Hollis Hills Terr	Keep	
19	Union Tpke/Francis Lewis Blvd	Keep	Q76
20	Union Tpke/197 St	Keep	
	Union Tpke/196 St	Removed to improve speed & reliability	
21	Union Tpke/193 St	Keep	
	Union Tpke/190 St	Removed to improve speed & reliability	
22	Union Tpke/188 St	Keep	Q17, QM1, QM5, QM6, QM7, QM8, QM31, QM35, QM36
	Union Tpke/185 St	Removed to provide nonstop "Rush" service	
	Union Tpke/183 St	Removed to provide nonstop "Rush" service	
	Union Tpke/179 St	Removed to provide nonstop "Rush" service	
23	Union Tpke/Utopia Pkwy	Keep	Q30, Q31, Q75, QM1, QM7, QM8, QM31, QM35
	Union Tpke/174 St	Removed to provide nonstop "Rush" service	
	Union Tpke/171 St	Removed to provide nonstop "Rush" service	
	Union Tpke/168 St	Removed to provide nonstop "Rush" service	
	Union Tpke/166 St	Removed to provide nonstop "Rush" service	
24	Union Tpke/164 St	Keep	Q65
	Union Tpke/160 St	Removed to provide nonstop "Rush" service	
25	Union Tpke/Parsons Blvd	Keep	Q25
	Union Tpke/153 St	Removed to provide nonstop "Rush" service	

## WESTBOUND to Kew Gardens

On Street/At Street		Proposal Note	Connections
	Union Tpke/150 St	Removed to provide nonstop "Rush" service	
	Union Tpke/147 St	Removed to provide nonstop "Rush" service	
26	Union Tpke/Main St	Keep	Q20, Q44-SBS, QM1, QM5, QM7, QM8, QM31, QM35
	Union Tpke/Vleigh Pl	Removed to provide nonstop "Rush" service	
27	Queens Blvd/78 Cres	Keep	E F, Q10, Q37, Q60, Q80, QM18, QM63, QM64, QM65, QM68

# Q47 East Elmhurst – Glendale

## PROPOSED ROUTE SUMMARY

The Q47 will be rerouted through Woodside and Jackson Heights and extended along 23 Av to the existing Q33 terminal at 94 St/Ditmars Blvd. Q47 service to LaGuardia Airport Terminal A will be discontinued and replaced by the Q33. The Q47 will serve Bulova Corporate Center from Astoria Blvd and from 80 St.

## What's changed since the Proposed Final Plan?

-  Stop changes in response to public feedback

### EXISTING ROUTES

Q33, Q47

### PROPOSED CONNECTIONS



M60-SBS, Q14, Q18, Q19, Q29, Q32, Q33, Q38, Q49, Q53-SBS, Q54, Q58, Q59, Q60, Q63, Q66, Q69, Q70-SBS, Q72, Q98

### AVERAGE STOP SPACING

Existing: 824 ft

Proposed: 1,037 ft

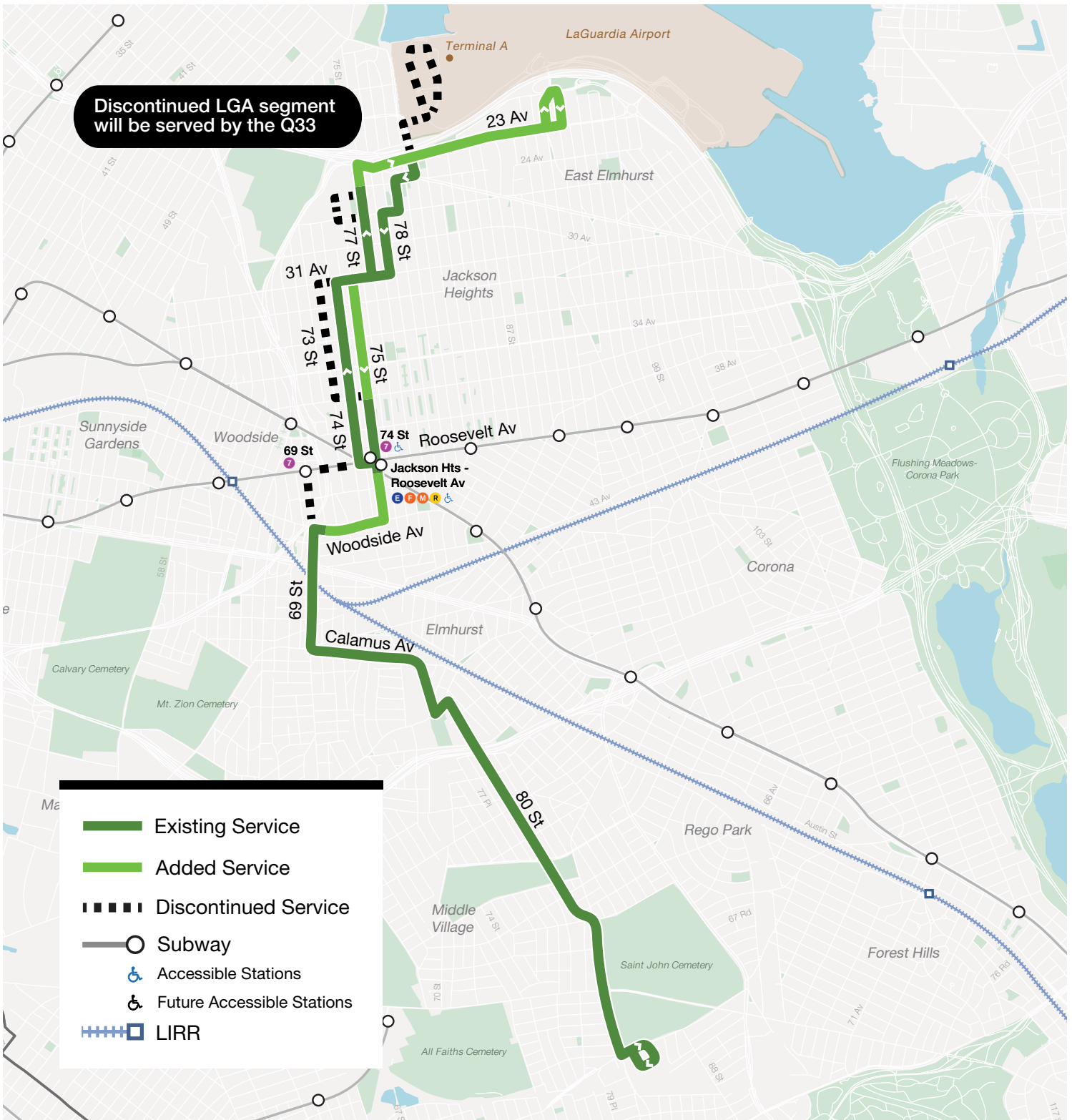
## PROPOSED FREQUENCIES\* AND HOURS OF OPERATION

Service Span		Overnight	Early Morning	AM Peak	Midday	PM Peak	Evening	Late Evening
		12 am - 4 am	4 am - 6 am	6 am - 9 am	9 am - 3 pm	3 pm - 7 pm	7 pm - 9 pm	9 pm - 12 am
<b>WEEKDAY</b>								
Existing	5:00 AM - 12:30 AM	-	12	8	17	9	11	26
Proposed	5:00 AM - 12:30 AM	-	12	8	17	9	12	26
<b>SATURDAY</b>								
Existing	6:30 AM - 12:00 AM	-	60	23	24	20	17	30
Proposed	5:55 AM - 12:30 AM	-	60	23	24	20	17	30
<b>SUNDAY</b>								
Existing	6:30 AM - 12:00 AM	-	-	36	30	30	30	30
Proposed	6:30 AM - 12:30 AM	-	-	36	30	30	30	30

\*Frequencies indicate how often the bus arrives on average in the peak direction in minutes.

no change  added service  reduced service

# Q47 East Elmhurst – Glendale



# Q47 East Elmhurst – Glendale

## NORTHBOUND to East Elmhurst

On Street/At Street		Proposal Note	Connections
	Cooper Av/81 St	Removed due to new routing	
1	80 St/Cooper Av	Keep	
2	80 St/68 Av	Keep	Q54
3	80 St/Metropolitan Av	Keep	Q54
4	80 St/Juniper Valley Rd	Keep	
5	80 St/Furmanville Av	Keep	Q29, Q38
6	80 St/Penelope Av	Keep	Q29, Q38
7	80 St/Juniper Blvd N	Keep	Q29
8	80 St/Eliot Av	Keep	Q14, QM24, QM25, QM34
9	80 St/58 Av	Keep	
	80 St/57 Av	Removed to improve speed & reliability	
10	80 St/54 Av	Keep	Q59
	80 St/Grand Av	Removed to improve speed & reliability	
11	79 St/Grand Av	Keep	Q58, Q59, Q98
	79 St/Elks Rd	Removed to improve speed & reliability	
	79 St/Calamus Av	Removed to improve speed & reliability	
12	Calamus Av/74 St	Keep	
13	Calamus Av/71 St	Keep	
	Calamus Av/69 Pl	Removed to improve speed & reliability	
14	51 Av/69 St	New stop location	Q18
	69 St/Garfield Av	Removed to improve speed & reliability	
15	69 St/49 Av	Keep	Q18
	69 St/Queens Blvd	Removed to improve speed & reliability	
16	69 St/44 Av	Keep	Q60
	69 St/Woodside Av	Removed due to new routing	
	69 St/Roosevelt Av	Removed due to new routing	
	Roosevelt Av/72 St	Removed due to new routing	
	Roosevelt Av/74 St	Removed due to new routing	
17	Woodside Av/72 St	New stop location	
18	75 St/Woodside Av	New stop location	
19	Broadway/Roosevelt Av	Added at existing bus stop	7 E F M R, Q32, Q33, Q49, Q53-SBS, Q70-SBS
20	74 St/37 Av	Keep	7, Q32, Q70-SBS
21	74 St/35 Av	Keep	Q49
22	74 St/34 Av	Keep	Q49, Q63, Q66
23	74 St/Northern Blvd	Keep	Q63, Q66
	74 St/32 Av	Removed to improve speed & reliability	
24	74 St/31 Av	Keep	



## NORTHBOUND to East Elmhurst

On Street/At Street		Proposal Note	Connections
25	31 Av/76 St	Keep	
26	77 St/30 Av	Keep	
	77 St/25 Av	Removed to improve speed & reliability	
	Bulova Corporate Park/77 St	Removed due to new routing	
	25 Av/80 St	Removed due to new routing	
	80 St/Astoria Blvd	Removed due to new routing	
	82 St/Astoria Blvd	Removed due to new routing	
	Ditmars Blvd/Marine Terminal Rd	Removed due to new routing	
	Bowery Bay Blvd/Fiorello Ln	Removed due to new routing	
	LaGuardia Airport/Terminal A	Removed due to new routing	
27	Astoria Blvd S/77 St	Added at existing bus stop	Q69
28	23 Av/82 St	Added at existing bus stop	Q19, Q33, Q69
29	23 Av/87 St	Added at existing bus stop	
30	23 Av/91 St	New stop location	
31	23 Av/94 St	Added at existing bus stop	M60-SBS, Q72
32	95 St/Ditmars Blvd	Added at existing bus stop	M60-SBS, Q70-SBS, Q72

## SOUTHBOUND to Glendale

	LaGuardia Airport/Terminal A	Removed due to new routing	
	Marine Terminal Rd/Fiorello Ln	Removed due to new routing	
	Ditmars Blvd/Grand Central Pkwy	Removed due to new routing	
1	94 St/Ditmars Blvd	Added at existing bus stop	M60-SBS, Q72
2	94 St/23 Av	Added at existing bus stop	M60-SBS
3	23 Av/90 St	Added at existing bus stop	M60-SBS
4	23 Av/85 St	Added at existing bus stop	M60-SBS
5	82 St/Astoria Blvd	Keep	M60-SBS, Q19, Q33
6	80 St/Astoria Blvd	Keep	M60-SBS, Q19, Q33, Q69
	80 St/25 Av	Removed to improve speed & reliability	
	Bulova Corporate Ct/77 St	Removed due to new routing	
7	25 Av/79 St	New stop location	
	78 St/25 Av	Removed to improve speed & reliability	
8	78 St/30 Av	New stop location	
	77 St/30 Av	Removed due to new routing	
9	31 Av/77 St	Keep	
	31 Av/75 St	Removed to improve speed & reliability	
	73 St/31 Av	Removed due to new routing	
	73 St/32 Av	Removed due to new routing	
	73 St/Northern Blvd	Removed due to new routing	
	73 St/34 Av	Removed due to new routing	
	35 Av/73 St	Removed due to new routing	
10	75 St/32 Av	New stop location	

## SOUTHBOUND to Glendale


On Street/At Street		Proposal Note	Connections
11	75 St/Northern Blvd	New stop location	Q63, Q66
12	75 St/34 Av	New stop location	Q49
13	75 St/35 Av	New stop location	Q49
14	75 St/37 Av	Keep	7, Q32, Q70-SBS
15	75 St/Broadway	New stop location	7, E, F, M, R, Q32, Q33, Q49, Q53-SBS, Q70-SBS
	Broadway/Roosevelt Av	Removed due to new routing	
	Roosevelt Av/72 St	Removed due to new routing	
	69 St/Roosevelt Av	Removed due to new routing	
	69 St/Woodside Av	Removed due to new routing	
	69 St/Queens Blvd	Removed due to new routing	
16	Woodside Av/75 St	New stop location	
17	Woodside Av/71 St	New stop location	
18	69 St/Queens Blvd	Keep	Q60
19	69 St/48 Av	Keep	Q18
	69 St/50 Av	Removed to improve speed & reliability	
20	69 St/Maurice Av	New stop location	Q18
	Calamus Av/69 Pl	Removed to improve speed & reliability	
21	Calamus Av/71 St	Keep	Q18
22	Calamus Av/74 St	Keep	
	79 St/Calamus Av	Removed to improve speed & reliability	
	79 St/Ankeney Av	Removed to improve speed & reliability	
	79 St/Grand Av	Removed to improve speed & reliability	
23	Grand Av/79 St	Added at existing bus stop	Q58, Q98
	80 St/Grand Av	Removed to improve speed & reliability	
24	80 St/54 Av	Keep	Q59
	80 St/57 Av	Removed to improve speed & reliability	
25	80 St/58 Av	Keep	
26	80 St/Eliot Av	Keep	Q14, QM24, QM25, QM34
27	80 St/Juniper Blvd N	Keep	Q29
28	80 St/Penelope Av	Keep	Q29, Q38
29	80 St/Furmanville Av	Keep	Q29
30	80 St/Juniper Valley Rd	Keep	
31	80 St/Metropolitan Av	Keep	
32	80 St/68 Rd	Keep	Q54
33	Cooper Av/81 St	Keep	Q29, Q54

# Q48 Glen Oaks – Kew Gardens

## PROPOSED ROUTE SUMMARY

The new Q48 will serve the existing Glen Oaks branch of the Q46. The route will have limited-stop Rush service along Union Tpke west of 188 St, where the Q45 will serve local stops.

### What’s changed since the Proposed Final Plan?

-  Minor stop changes in response to public feedback

#### EXISTING ROUTES

Q46

#### PROPOSED CONNECTIONS

**E F**

Q10, Q17, Q20, Q25, Q27, Q30, Q31, Q36, Q37, Q44-SBS, Q45, Q60, Q65, Q75, Q76, Q80, Q88

#### AVERAGE STOP SPACING

Existing: N/A

Proposed: 1,237 ft

## PROPOSED FREQUENCIES\* AND HOURS OF OPERATION

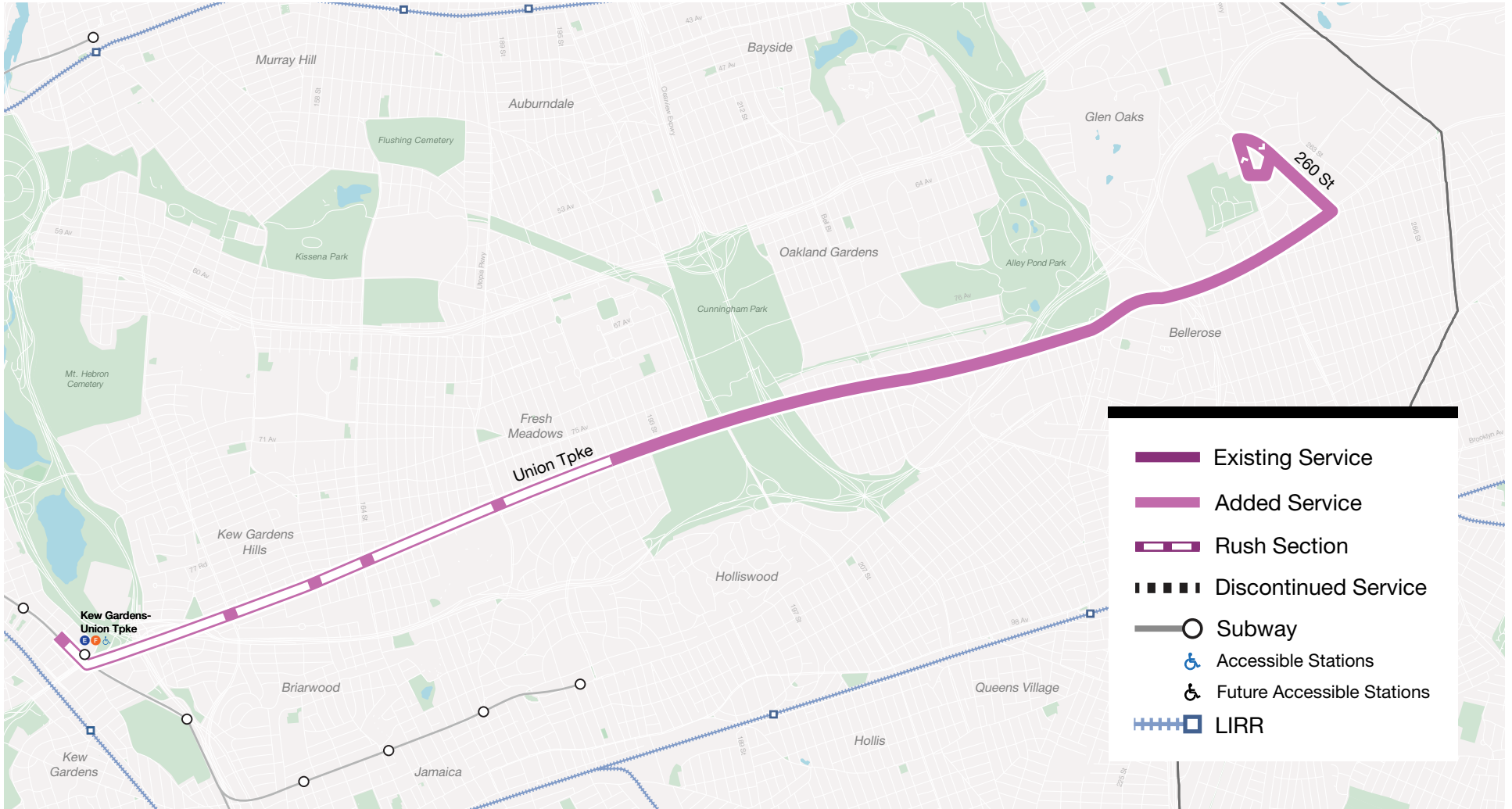
Service Span		Overnight	Early Morning	AM Peak	Midday	PM Peak	Evening	Late Evening
		12 am - 4 am	4 am - 6 am	6 am - 9 am	9 am - 3 pm	3 pm - 7 pm	7 pm - 9 pm	9 pm - 12 am
<b>WEEKDAY</b>								
Existing	5:15 AM - 11:00 PM	-	15	7	11	9	9	17
Proposed	5:00 AM - 10:40 PM	-	20	9	19	11	13	20
<b>SATURDAY</b>								
Existing	-	-	-	-	-	-	-	-
Proposed	-	-	-	-	-	-	-	-
<b>SUNDAY</b>								
Existing	-	-	-	-	-	-	-	-
Proposed	-	-	-	-	-	-	-	-

\*Frequencies indicate how often the bus arrives on average in the peak direction in minutes.

no change  added service  reduced service

Existing Q48 frequencies reflect service levels of the existing Q46 Glen Oaks branch.

# Q48 Glen Oaks – Kew Gardens



# Q48 Glen Oaks – Kew Gardens


## EASTBOUND to Glen Oaks

On Street/At Street		Proposal Note	Connections
1	Queens Blvd/78 Av	Added at existing bus stop	E F, Q37, Q60, QM18, QM63, QM64, QM65, QM68
2	Union Tpke/Queens Blvd	Added at existing bus stop	E F, Q10, Q37, Q60, Q80
3	Union Tpke/Main St	Added at existing bus stop	Q20, Q44-SBS
4	Union Tpke/Parsons Blvd	Added at existing bus stop	Q25
5	Union Tpke/164 St	Added at existing bus stop	Q65
6	Union Tpke/Utopia Pkwy	Added at existing bus stop	Q30, Q31, Q75
7	Union Tpke/188 St	Added at existing bus stop	Q17, Q45, QM1, QM5, QM6, QM7, QM8, QM31, QM35, QM36
8	Union Tpke/193 St	Added at existing bus stop	
9	Union Tpke/198 St	Added at existing bus stop	Q76
10	Union Tpke/Francis Lewis Blvd	Added at existing bus stop	Q76
11	Union Tpke/Hollis Hills Terr	Added at existing bus stop	
12	Union Tpke/211 St	Added at existing bus stop	
13	Union Tpke/Bell Blvd	Added at existing bus stop	
14	Union Tpke/Stewart Rd	Added at existing bus stop	
15	Union Tpke/Springfield Blvd	Added at existing bus stop	Q27, Q88, QM6, QM36
16	Union Tpke/Grand Central Pkwy	Added at existing bus stop	QM6, QM36
17	Union Tpke/234 St	Added at existing bus stop	
18	Union Tpke/Winchester Blvd	Added at existing bus stop	
19	Union Tpke/Cross Island Pkwy	Added at existing bus stop	
20	Union Tpke/248 St	Added at existing bus stop	
21	Union Tpke/252 St	Added at existing bus stop	Q36
22	Union Tpke/256 St	Added at existing bus stop	
23	260 St/74 Av	Added at existing bus stop	
24	260 St/73 Av	Added at existing bus stop	QM5, QM8, QM35
25	Little Neck Pkwy/73 Rd	Added at existing bus stop	
26	Little Neck Pkwy/260 St	Added at existing bus stop	QM5, QM8, QM35

## WESTBOUND to Kew Gardens

1	260 St/Little Neck Pkwy	Added at existing bus stop	Q36
2	260 St/73 Av	Added at existing bus stop	QM5, QM8, QM35
3	260 St/74 Av	Added at existing bus stop	
4	Union Tpke/260 St	Added at existing bus stop	QM5, QM8, QM35
5	Union Tpke/255 St	Added at existing bus stop	Q36, QM6, QM36
6	Union Tpke/Little Neck Pkwy	Added at existing bus stop	Q36
7	Union Tpke/248 St	Added at existing bus stop	
8	Union Tpke/Cross Island Pkwy	Added at existing bus stop	

## WESTBOUND to Kew Gardens


On Street/At Street		Proposal Note	Connections
9	Union Tpke/Winchester Blvd	Added at existing bus stop	
10	Union Tpke/235 St	Added at existing bus stop	
11	Union Tpke/Cloverdale Blvd	Added at existing bus stop	QM6, QM36
12	Union Tpke/Springfield Blvd	Added at existing bus stop	Q27, Q88, QM6, QM36
13	Union Tpke/220 Pl	Added at existing bus stop	
14	Union Tpke/Bell Blvd	Added at existing bus stop	
15	Union Tpke/211 St	Added at existing bus stop	
16	Union Tpke/Hollis Hills Terr	Added at existing bus stop	
17	Union Tpke/Francis Lewis Blvd	Added at existing bus stop	Q76
18	Union Tpke/197 St	Added at existing bus stop	
19	Union Tpke/193 St	Added at existing bus stop	
20	Union Tpke/188 St	Added at existing bus stop	Q17, QM1, QM5, QM6, QM7, QM8, QM31, QM35, QM36
21	Union Tpke/Utopia Pkwy	Added at existing bus stop	Q30, Q31, Q75, QM1, QM7, QM8, QM31, QM35
22	Union Tpke/164 St	Added at existing bus stop	Q65
23	Union Tpke/Parsons Blvd	Added at existing bus stop	Q25
24	Union Tpke/Main St	Added at existing bus stop	Q20, Q44-SBS, QM1, QM5, QM7, QM8, QM31, QM35
25	Queens Blvd/78 Cres	Added at existing bus stop	 Q10, Q37, Q60, Q80, QM18, QM63, QM64, QM65, QM68

# Q49 East Elmhurst – Jackson Heights

## PROPOSED ROUTE SUMMARY

The Q49 will maintain its existing routing between East Elmhurst and Jackson Heights.

### What's changed since the Proposed Final Plan?

-  Minor stop changes in response to public feedback

#### EXISTING ROUTES

Q49

#### PROPOSED CONNECTIONS

7 E F M R

Q14, Q19, Q32, Q33, Q47, Q53-SBS, Q63, Q66, Q70-SBS, Q72

#### AVERAGE STOP SPACING

Existing: 627 ft

Proposed: 953 ft

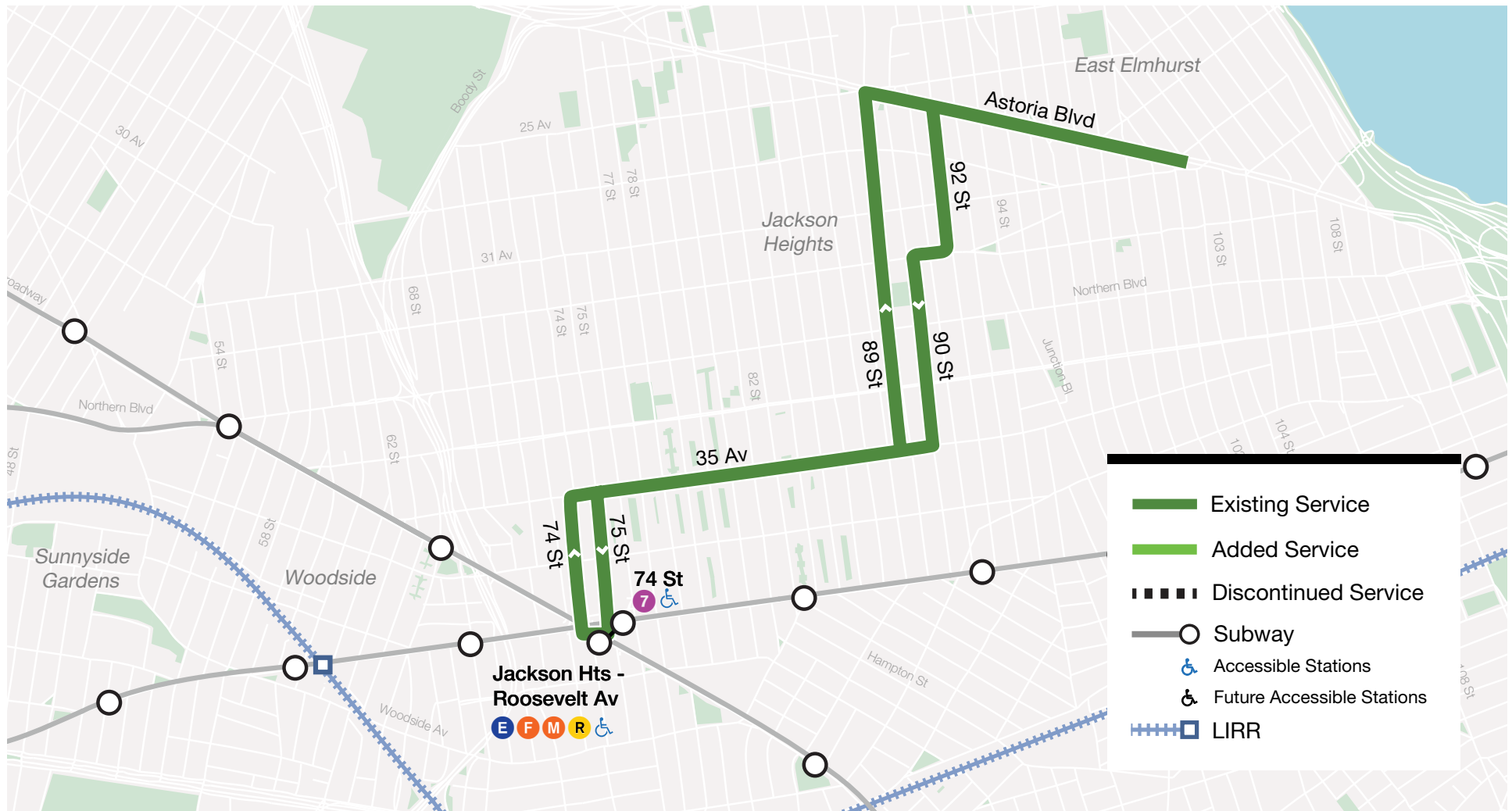
## PROPOSED FREQUENCIES\* AND HOURS OF OPERATION

		Service Span	Overnight	Early Morning	AM Peak	Midday	PM Peak	Evening	Late Evening
			12 am - 4 am	4 am - 6 am	6 am - 9 am	9 am - 3 pm	3 pm - 7 pm	7 pm - 9 pm	9 pm - 12 am
<b>WEEKDAY</b>									
Existing	4:00 AM - 1:40 AM	-	9	4	10	5	5	5	13
Proposed	4:00 AM - 1:40 AM	-	9	4	10	5	5	5	13
<b>SATURDAY</b>									
Existing	4:00 AM - 1:40 AM	-	24	9	12	10	9	9	18
Proposed	4:00 AM - 1:40 AM	-	24	9	11	10	9	9	16
<b>SUNDAY</b>									
Existing	4:00 AM - 1:40 AM	-	30	15	15	15	15	15	20
Proposed	4:00 AM - 1:40 AM	-	30	15	15	13	13	13	20

\*Frequencies indicate how often the bus arrives on average in the peak direction in minutes.

no change  added service  reduced service

# Q49 East Elmhurst – Jackson Heights





# Q49 East Elmhurst – Jackson Heights

## EASTBOUND to East Elmhurst

On Street/At Street		Proposal Note	Connections
1	74 St/Roosevelt Av	Keep	7, E, F, M, R, Q32, Q33, Q47, Q53-SBS, Q70-SBS
2	74 St/37 Av	Keep	7, Q32, Q70-SBS
	74 St/35 Av	Removed to improve speed & reliability	
3	35 Av/76 St	Keep	Q47
	35 Av/78 St	Removed to improve speed & reliability	
4	35 Av/80 St	Keep	Q32, Q33
	35 Av/82 St	Removed to improve speed & reliability	
5	35 Av/83 St	New stop location	Q32, Q33
	35 Av/84 St	Removed to improve speed & reliability	
6	35 Av/86 St	Keep	
7	89 St/35 Av	Keep	
8	89 St/34 Av	Keep	Q63, Q66
9	89 St/Northern Blvd	Keep	Q63, Q66
	89 St/32 Av (southeast corner)	Removed to improve speed and reliability	
10	89 St/32 Av (northeast corner)	Keep	
	89 St/31 Av	Removed to improve speed and reliability	
11	89 St/30 Av	Keep	Q19
	Astoria Blvd/90 St	Removed to improve speed and reliability	
12	Astoria Blvd/92 St	Keep	Q72
13	Astoria Blvd/94 St	Keep	Q72
	Astoria Blvd/96 St	Removed to improve speed and reliability	
14	Astoria Blvd/98 St	Keep	
	Astoria Blvd/100 St	Removed to improve speed & reliability	
15	Astoria Blvd/102 St	Keep	Q14
	31 Av/102 St	Removed to improve speed & reliability	

## WESTBOUND to Jackson Heights

1	31 Av/102 St	Keep	Q19
	Astoria Blvd/100 St	Removed to improve speed & reliability	
2	Astoria Blvd/98 St	Keep	
	Astoria Blvd/96 St	Removed to improve speed & reliability	
3	Astoria Blvd/94 St	Keep	Q72
4	92 St/Astoria Blvd	Keep	Q19, Q72
	92 St/30 Av	Removed to improve speed & reliability	
5	92 St/31 Av	Keep	Q72
	92 St/32 Av	Removed due to new routing	
6	90 St/32 Av	Keep	Q63, Q66

## WESTBOUND to Jackson Heights




On Street/At Street		Proposal Note	Connections
7	90 St/Northern Blvd	Keep	Q63, Q66
8	90 St/34 Av	Keep	Q63, Q66
9	90 St/35 Av	Keep	
	35 Av/88 St	Removed to improve speed & reliability	
10	35 Av/86 St	Keep	Q33
	35 Av/84 St	Removed to improve speed & reliability	
11	35 Av/83 St	New stop location	Q32, Q33
	35 Av/82 St	Removed to improve speed & reliability	
12	35 Av/80 St	Keep	Q32, Q33
	35 Av/78 St	Removed to improve speed & reliability	
13	35 Av/76 St	Keep	Q47
14	75 St/37 Av	Keep	7, Q32, Q70-SBS
15	74 St/Roosevelt Av	Keep	7, Q32, Q70-SBS

# Q50 Co-op City/Pelham Bay – Flushing

## PROPOSED ROUTE SUMMARY

The Q50 will maintain its existing routing between Co-op City/Pelham Bay and Flushing. The route will have new overnight service between Pelham Bay and Flushing.

### What's changed since the Proposed Final Plan?

-  Added stops at Whitestone Expwy/14 Av to improve connections for College Point and Whitestone riders
-  Restored existing routing due to operational challenges near LaGuardia Airport
-  Restored existing daytime frequencies

### EXISTING ROUTES

Q50

### PROPOSED CONNECTIONS

**6 7**

Bx5, Bx8, Bx12, Bx12-SBS, Bx24, Bx25, Bx26, Bx28, Bx29, Bx30, Bx38, Bx40, Bx42, Q12, Q13, Q15, Q16, Q17, Q19, Q20, Q25, Q26, Q27, Q28, Q44-SBS, Q61, Q63, Q65, Q66, Q76, Q90

### AVERAGE STOP SPACING

Existing: 1,879 ft

Proposed: 1,946 ft

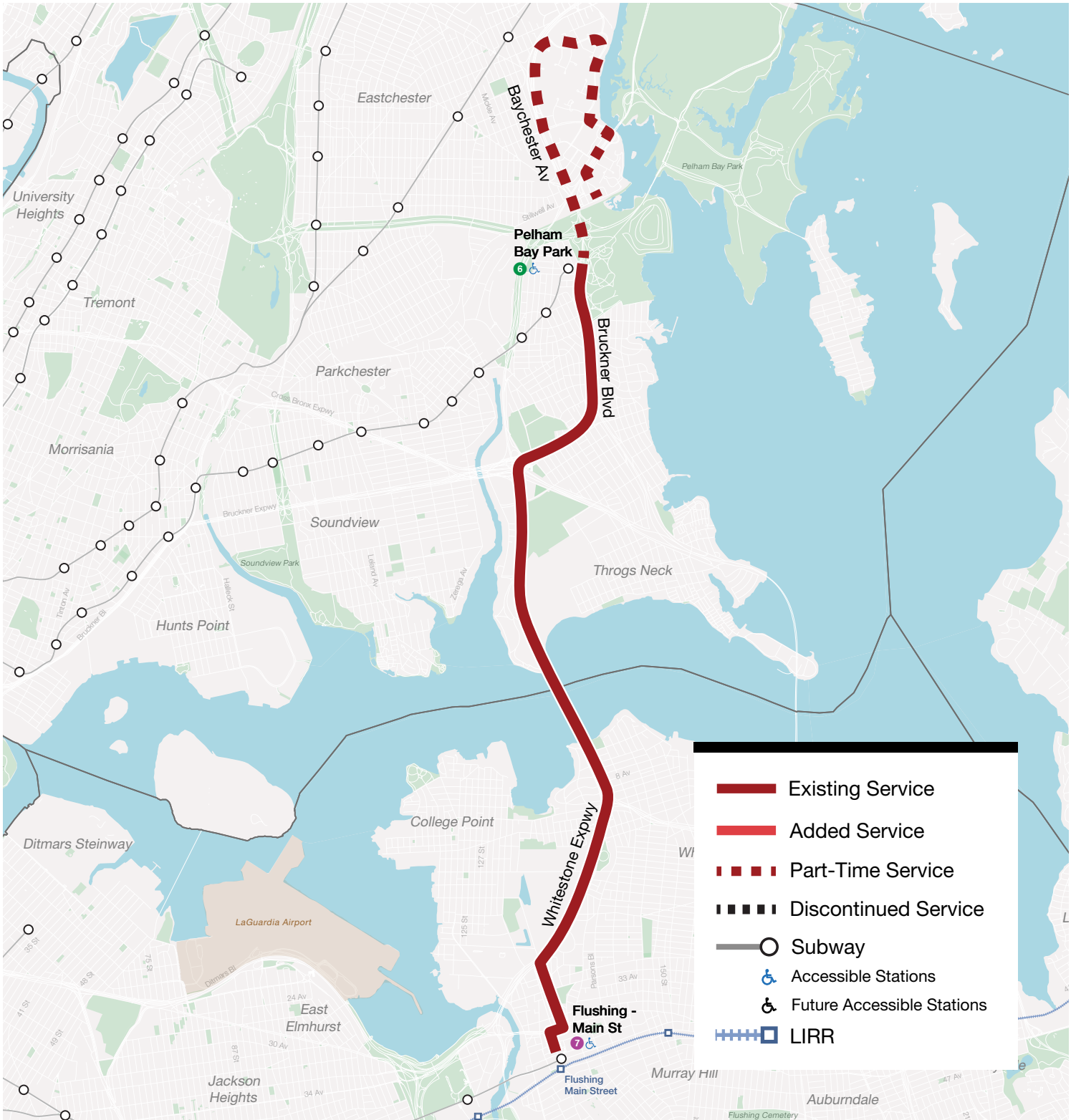
## PROPOSED FREQUENCIES\* AND HOURS OF OPERATION

		Service Span	Overnight	Early Morning	AM Peak	Midday	PM Peak	Evening	Late Evening
			12 am - 4 am	4 am - 6 am	6 am - 9 am	9 am - 3 pm	3 pm - 7 pm	7 pm - 9 pm	9 pm - 12 am
<b>WEEKDAY</b>									
Existing	3:30 AM - 1:15 AM	-	20	15	20	15	24	36	
Proposed	24 hours	27	20	14	21	13	24	30	
<b>SATURDAY</b>									
Existing	5:05 AM - 1:05 AM	-	30	30	30	30	30	45	
Proposed	24 hours	30	30	30	30	30	30	30	30
<b>SUNDAY</b>									
Existing	5:05 AM - 1:05 AM	-	30	30	30	30	30	45	
Proposed	24 hours	30	30	30	30	30	30	30	30

\*Frequencies indicate how often the bus arrives on average in the peak direction in minutes.

no change  added service  reduced service

# Q50 Co-op City/Pelham Bay – Flushing



# Q50 Co-op City/Pelham Bay – Flushing

## NORTHBOUND to Co-op City/Pelham Bay

On Street/At Street		Proposal Note	Connections
1	Main St/Roosevelt Av	Keep	7, Q12, Q13, Q15, Q16, Q17, Q19, Q20, Q25, Q26, Q27, Q28, Q44-SBS, Q63, Q65, Q66
2	Main St/Northern Blvd	Keep	Q17, Q19, Q26, Q63, Q66
	Linden Pl/35 Av	Removed to improve speed & reliability	
3	Linden Pl/31 Rd	Keep	Q61, QM2, QM20, QM32
	Whitestone Expwy/Linden Pl	Removed to improve speed & reliability	
4	Whitestone Expwy/20 Av	Keep	Q20, Q44-SBS
5	Whitestone Expwy/14 Av	Added at existing bus stop	Q44-SBS, Q76
6	Lafayette Av/Hutchinson River Pkwy	Keep	Q44-SBS
7	Brush Av/Bruckner Blvd	Keep	Q44-SBS
8	Bruckner Blvd/East Tremont Av	Keep	Bx8, Bx40, Bx42
9	Bruckner Blvd/Kearney Av	Keep	Bx24
10	MacDonough Pl/Country Club Rd	Keep	Bx24
11	Bruckner Blvd/Buhre Av	Keep	
12	Bruckner Blvd/Wilkinson Av	Keep	6, Bx5, Bx12, Bx12-SBS, Bx24, Bx29
13	Baychester Av/Bartow Av	Service provided weekday peak period only	Bx5, Bx12-SBS, Bx26, Bx28, Bx30
14	Baychester Av/Aldrich St	Service provided weekday peak period only	Bx26
15	Baychester Av/Donizetti Pl	Service provided weekday peak period only	Bx26
16	Baychester Av/Darrow Pl	Service provided weekday peak period only	
17	Co-Op City Blvd/Dreiser Loop	Service provided weekday peak period only	Bx25, Bx28, Bx30, Bx38
18	Co-Op City Blvd/Carver Loop	Service provided weekday peak period only	
19	Co-Op City Blvd/Bellamy Loop N	Service provided weekday peak period only	
20	Co-Op City Blvd/Bellamy Loop S	Service provided weekday peak period only	Bx26, Bx30
21	Bartow Av/Co-Op City Blvd	Service provided weekday peak period only	
22	Bartow Av/Co-Op City Power Plant	Service provided weekday peak period only	
23	Hutchinson River Pkwy/Einstein Loop N	Service provided weekday peak period only	Bx25, Bx38
24	Hutchinson River Pkwy/Einstein Loop S	Service provided weekday peak period only	

## NORTHBOUND to Co-op City/Pelham Bay

On Street/At Street		Proposal Note	Connections
25	Hunter Av/Boller Av	Service provided weekday peak period only	
26	Earhart Ln/Erskine Pl	Service provided weekday peak period only	Bx26, Bx28, Bx30

## SOUTHBOUND to Flushing

1	Earhart Ln/Erskine Pl	Service provided weekday peak period only	
2	Hunter Av/Earhart Ln	Service provided weekday peak period only	
3	Hutchinson River Pkwy/Boller Av	Service provided weekday peak period only	Bx26, Bx30
4	Hutchinson River Pkwy/Einstein Loop S	Service provided weekday peak period only	Bx25, Bx38
5	Hutchinson River Pkwy/Einstein Loop N	Service provided weekday peak period only	Bx25, Bx38
6	Bartow Av/Co-Op City Power Plant	Service provided weekday peak period only	Bx25, Bx38
7	Bartow Av/Co-Op City Blvd	Service provided weekday peak period only	Bx25, Bx38
8	Co-Op City Blvd/Bellamy Loop N	Service provided weekday peak period only	
9	Co-Op City Blvd/Pearlree Av	Service provided weekday peak period only	
10	Co-op City Blvd/Carver Loop	Service provided weekday peak period only	
11	Co-Op City Blvd/Dreiser Loop	Service provided weekday peak period only	Bx25, Bx28, Bx38
12	Baychester Av/Darrow Pl	Service provided weekday peak period only	
13	Baychester Av/Donizetti Pl	Service provided weekday peak period only	Bx26, Bx28
14	Baychester Av/Aldrich St	Service provided weekday peak period only	
15	Edson Av/Bartow Av	Service provided weekday peak period only	Bx5, Bx12, Bx12-SBS, Bx25, Bx26, Bx28, Bx38
16	Bruckner Blvd/Wilkinson Av	Keep	6, Bx5, Bx12, Bx12-SBS, Bx24
17	Bruckner Blvd/Willow La	Keep	
18	Bruckner Blvd/Jarvis Av	Keep	
19	Bruckner Blvd/Baisley Av	Keep	Bx8
20	Bruckner Blvd/East Tremont Av	Keep	Bx5, Bx40, Bx42
21	Hutchinson River Pkwy/Lafayette Av	Keep	Q44-SBS
22	Whitestone Expwy/14 Av	Added at existing bus stop	Q44-SBS, Q76
23	Whitestone Expwy/20 Av	Keep	Q20

## SOUTHBOUND to Flushing

On Street/At Street		Proposal Note	Connections
24	Whitestone Expwy/New York Times	Keep	QM2, QM32
	Linden Pl/Whitestone Expwy	Removed to improve speed & reliability	
25	Linden Pl/31 Rd	Keep	QM20
	Linden Pl/35 Av	Removed to improve speed & reliability	
26	Main St/Northern Blvd	Keep	Q17, Q19, Q44-SBS, Q63, Q66
27	39 Av/Main St	Keep	7, Q12, Q17, Q20, Q25, Q26, Q27, Q44-SBS, Q61, Q65, Q90

# Q51


## Linden Boulevard

Service between Cambria Heights and Ozone Park

### PROPOSED ROUTE SUMMARY

The Q51 will provide a new east-west link along Linden Blvd between Cambria Heights and Ozone Park.

### What's changed since the Proposed Final Plan?

-  Minor stop changes to improve accessibility

### EXISTING ROUTES

N/A

### PROPOSED CONNECTIONS

**A**

LIRR

Q3, Q4, Q5, Q6, Q7, Q9, Q10, Q11, Q27, Q40, Q41, Q52-SBS, Q53-SBS, Q77, Q80, Q84, Q85, Q86, Q87, Q89, Q111, Q112, Q113, Q114, Q115

### AVERAGE STOP SPACING

Existing: N/A

Proposed: 2,356 ft

### PROPOSED FREQUENCIES\* AND HOURS OF OPERATION

Service Span		Overnight	Early Morning	AM Peak	Midday	PM Peak	Evening	Late Evening
		12 am - 4 am	4 am - 6 am	6 am - 9 am	9 am - 3 pm	3 pm - 7 pm	7 pm - 9 pm	9 pm - 12 am
<b>WEEKDAY</b>								
Existing	-	-	-	-	-	-	-	-
Proposed	4:20 AM - 10:40 PM	-	20	15	18	15	24	30
<b>SATURDAY</b>								
Existing	-	-	-	-	-	-	-	-
Proposed	5:35 AM - 10:15 PM	-	30	20	20	20	30	40
<b>SUNDAY</b>								
Existing	-	-	-	-	-	-	-	-
Proposed	5:40 AM - 10:15 PM	-	60	30	20	20	30	40

\*Frequencies indicate how often the bus arrives on average in the peak direction in minutes.

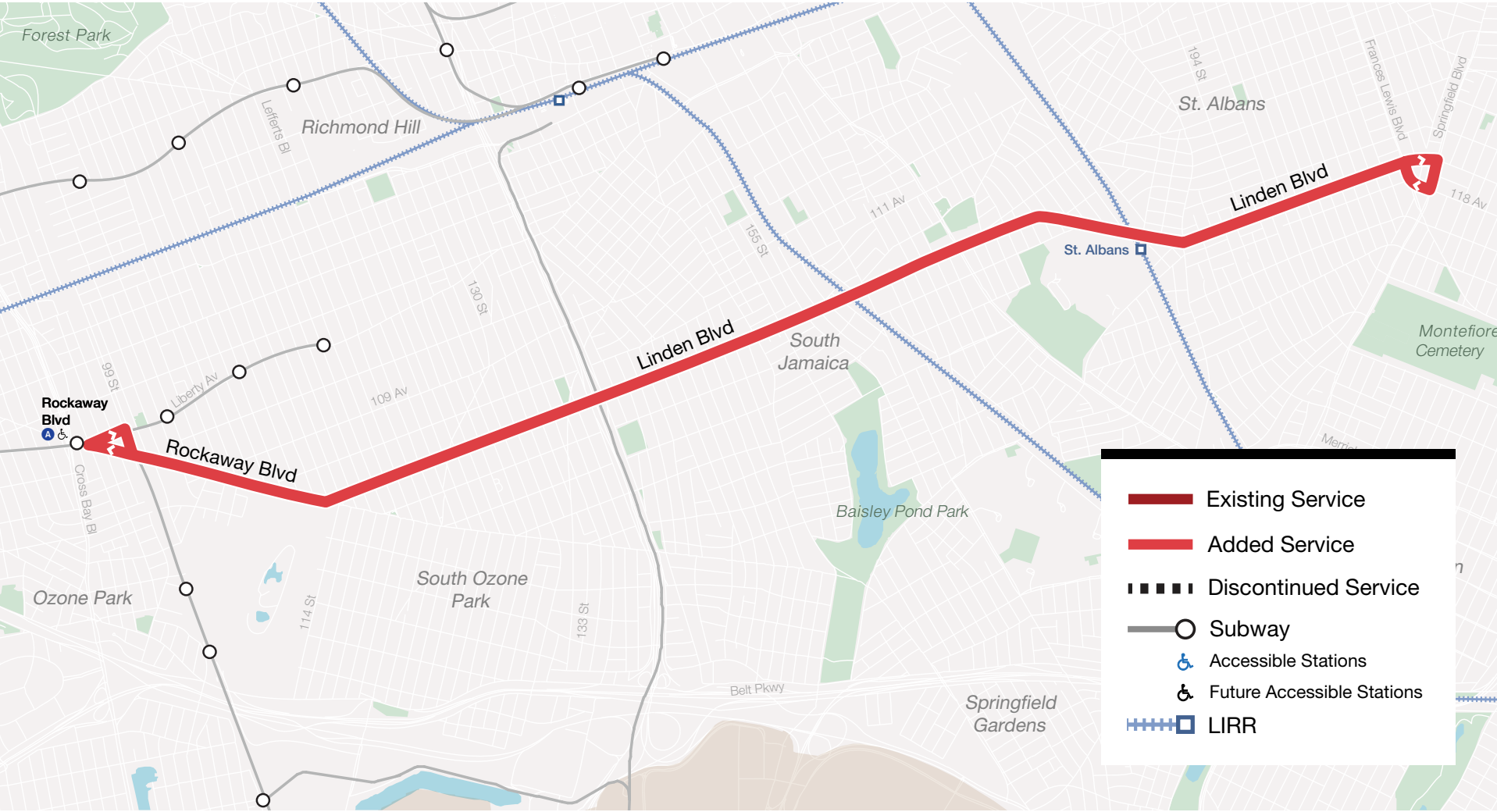
no change  added service  reduced service



# Q51

## Linden Boulevard

Service between Cambria Heights and Ozone Park



# Q51 Linden Boulevard

## EASTBOUND to Cambria Heights

On Street/At Street		Proposal Note	Connections
1	Rockaway Blvd/Liberty Av	Added at existing bus stop	A, Q11, Q52-SBS, Q53-SBS, Q112, QM15
2	Rockaway Blvd/Centreville St	Added at existing bus stop	Q41
3	Linden Blvd/Lefferts Blvd	New stop location	Q10, Q80
4	Linden Blvd/132 St	New stop location	Q9
5	Linden Blvd/142 St	Added at existing bus stop	Q40
6	Linden Blvd/ Sutphin Blvd	Added at existing bus stop	Q6
7	Linden Blvd/Guy R Brewer Blvd	Added at existing bus stop	Q111, Q113, Q114, Q115
8	Linden Blvd/172 St	Added at existing bus stop	Q5, Q84, Q85, Q86, Q87, Q89, QM63
9	Linden Blvd/179 St	Added at existing bus stop	
10	Linden Blvd/Newburg St	Added at existing bus stop	LIRR
11	Linden Blvd/Farmers Blvd	Added at existing bus stop	Q3
12	Linden Blvd/197 St	Added at existing bus stop	
13	Linden Blvd/Francis Lewis Blvd	Added at existing bus stop	Q27, Q77

## WESTBOUND to Ozone Park

1	Linden Blvd/Nashville Blvd	New stop location	Q4, Q27, Q77, QM64
2	Linden Blvd/Francis Lewis Blvd	Added at existing bus stop	Q77
3	Linden Blvd/197 St	Added at existing bus stop	
4	Linden Blvd/Farmers Blvd	Added at existing bus stop	Q3, QM64
5	Linden Blvd/Newburg St	Added at existing bus stop	LIRR
6	Linden Blvd/179 St	Added at existing bus stop	
7	Linden Blvd/172 St	Added at existing bus stop	Q5, Q84, Q85, Q86, Q87, Q89, QM63
8	Linden Blvd/Guy Brewer Blvd	Added at existing bus stop	Q111, Q113, Q114, Q115
9	Linden Blvd/Sutphin Blvd	Added at existing bus stop	Q6
10	Linden Blvd/142 St	Added at existing bus stop	Q40
11	Linden Blvd/132 St	New stop location	Q9
12	Linden Blvd/118 St	New stop location	Q10, Q80
13	Rockaway Blvd/109 Av	Added at existing bus stop	Q41
14	Rockaway Blvd/Liberty Av	Added at existing bus stop	A, Q7, Q11, Q41, Q52-SBS, Q53-SBS, Q112, QM15


# SELECT BUS SERVICE

## Q52 Elmhurst – Edgemere

### PROPOSED ROUTE SUMMARY

The Q52 will be extended further east to Beach 50 St in Edgemere. The first stop northbound will be OMNY-only.

### What's changed since the Proposed Final Plan?

-  Route extended east to Beach 50 St

### EXISTING ROUTES

Q52

### PROPOSED CONNECTIONS



Q7, Q8, Q11, Q14, Q22, Q23, Q24, Q29, Q38, Q41, Q51, Q53-SBS, Q54, Q55, Q56, Q59, Q60, Q88, Q98, Q112

### AVERAGE STOP SPACING

Existing: 2,802 ft

Proposed: 2,684 ft

### PROPOSED FREQUENCIES\* AND HOURS OF OPERATION

		Service Span	Overnight	Early Morning	AM Peak	Midday	PM Peak	Evening	Late Evening
			12 am - 4 am	4 am - 6 am	6 am - 9 am	9 am - 3 pm	3 pm - 7 pm	7 pm - 9 pm	9 pm - 12 am
<b>WEEKDAY</b>									
Existing	5:00 AM - 12:30 AM	-	15	15	19	15	15	15	30
Proposed	5:00 AM - 12:30 AM	-	15	15	19	15	15	15	30
<b>SATURDAY</b>									
Existing	5:30 AM - 12:30 AM	-	60	23	20	18	30	30	30
Proposed	5:30 AM - 12:30 AM	-	60	23	20	17	30	30	30
<b>SUNDAY</b>									
Existing	6:00 AM - 12:30 AM	-	-	26	19	20	24	30	30
Proposed	6:00 AM - 12:30 AM	-	-	26	18	20	24	30	30

\*Frequencies indicate how often the bus arrives on average in the peak direction in minutes.

no change  added service  reduced service

# Q52 Elmhurst – Edgemere



# Q52 Elmhurst – Edgemere

## NORTHBOUND to Elmhurst

On Street/At Street		Proposal Note	Connections
1	Beach Channel Dr/Beach 51 St	Added at existing bus stop	
2	Beach Channel Dr/Beach 54 St	Keep	Q22, QM17
3	Beach 59 St/Rockaway Fwy	Keep	A, Q22
4	Rockaway Beach Blvd/Beach 67 St	Keep	A
5	Rockaway Beach Blvd/Beach 73 St	Keep	Q22
6	Rockaway Beach Blvd/Beach 84 St	Keep	
7	Rockaway Beach Blvd/Beach 91 St	Keep	A S, Q22, QM17
8	Cross Bay Blvd/E 16 Rd	Keep	Q53-SBS
9	Cross Bay Blvd/Noel Rd	Keep	Q53-SBS
10	Cross Bay Blvd/Wildlife Refuge	Keep	Q53-SBS
11	Cross Bay Blvd/163 Av	Keep	Q41, Q53-SBS
12	Cross Bay Blvd/157 Av	Keep	Q11, Q41, Q53-SBS, QM15, QM16, QM17
13	Cross Bay Blvd/Pitkin Av	Keep	Q11, Q41, Q53-SBS, QM15
14	Cross Bay Blvd/Liberty Av	Keep	A, Q7, Q11, Q41, Q51, Q53-SBS, Q112, QM15
15	Woodhaven Blvd/101 Av	Keep	Q8, Q53-SBS
16	Woodhaven Blvd/91 Av	Keep	Q11, Q53-SBS
17	Woodhaven Blvd/Jamaica Av	Keep	J Z, Q11, Q53-SBS, Q56, QM15
18	Woodhaven Blvd/Myrtle Av	Keep	Q53-SBS, Q55, QM15
19	Woodhaven Blvd/Polo Pl	Keep	Q11, Q23, Q53-SBS, Q54, QM12, QM15, QM42
20	Woodhaven Blvd/Everton St	Keep	Q11, Q38, Q53-SBS, QM15
21	Queens Blvd/59 Av	Keep	M R, Q14, Q53-SBS, Q59, Q60, Q88, Q98, QM10, QM11, QM12, QM40, QM42, QM63
22	Hoffman Dr/Woodhaven Blvd	Keep	M R, Q14, Q29, Q53-SBS, Q59, Q60, Q88, Q98, QM10, QM11, QM12, QM40, QM42, QM63

## SOUTHBOUND to Edgemere

1	Hoffman Dr/Woodhaven Blvd	Keep	M R, Q11, Q14, Q29, Q53-SBS, Q59, Q60, Q88, Q98, QM10, QM11, QM12, QM40, QM42, QM63
2	Woodhaven Blvd/Penelope Av	Keep	Q38, Q53-SBS
3	Woodhaven Blvd/Metropolitan Av	Keep	Q23, Q53-SBS, Q54, QM12, QM42
4	Woodhaven Blvd/Myrtle Av	Keep	Q11, Q53-SBS, Q55, QM15

## SOUTHBOUND to Edgemere

On Street/At Street		Proposal Note	Connections
5	Woodhaven Blvd/Jamaica Av	Keep	<b>J Z</b> , Q11, Q53-SBS, Q56, QM15
6	Woodhaven Blvd/91 Av	Keep	Q11, Q24, Q53-SBS, QM15
7	Woodhaven Blvd/101 Av	Keep	Q8, Q11, Q53-SBS, QM15
8	Cross Bay Blvd/Liberty Av	Keep	<b>A</b> , Q7, Q11, Q41, Q51, Q52-SBS, Q53-SBS, Q112, QM15
9	Cross Bay Blvd/Van Wicklen Rd	Keep	Q11, Q41, Q53-SBS, QM15
10	Cross Bay Blvd/157 Av	Keep	Q11, Q41, Q53-SBS, QM15, QM16, QM17
11	Cross Bay Blvd/163 Av	Keep	Q53-SBS
12	Cross Bay Blvd/Wildlife Refuge	Keep	Q53-SBS
13	Cross Bay Blvd/Noel Rd	Keep	Q53-SBS
14	Cross Bay Blvd/W 17 Rd	Keep	Q53-SBS
15	Rockaway Beach Blvd/Beach 92 St	Keep	<b>A S</b> , Q22, QM17
16	Rockaway Beach Blvd/Beach 84 St	Keep	Q22
17	Rockaway Beach Blvd/Beach 75 St	Keep	Q22, QM17
18	Rockaway Beach Blvd/Beach 67 St	Keep	<b>A</b>
	Arverne Blvd/Beach 59 St	Removed due to new routing	
	Beach 54 St/Beach Channel Dr	Removed due to new routing	
19	Beach Channel Dr/Beach 59 St	Added at existing bus stop	<b>A</b>
20	Beach Channel Dr/Beach 54 St	Added at existing bus stop	QM17
21	Beach Channel Dr/Beach 50 St	Added at existing bus stop	

# SELECT BUS SERVICE

## Q53 Woodside – Rockaway Park

### PROPOSED ROUTE SUMMARY

The Q53 will maintain its existing routing between Woodside and Rockaway Park.

### What's changed since the Proposed Final Plan?

No changes

#### EXISTING ROUTES

Q53

#### PROPOSED CONNECTIONS

7 A E F M J Z R S

LIRR

Q7, Q8, Q11, Q14, Q18, Q22, Q23, Q24, Q29, Q32, Q33, Q35, Q38, Q41, Q47, Q49, Q51, Q52-SBS, Q54, Q55, Q56, Q58, Q59, Q60, Q70-SBS, Q88, Q98, Q112

#### AVERAGE STOP SPACING

Existing: 2,814 ft

Proposed: 2,814 ft

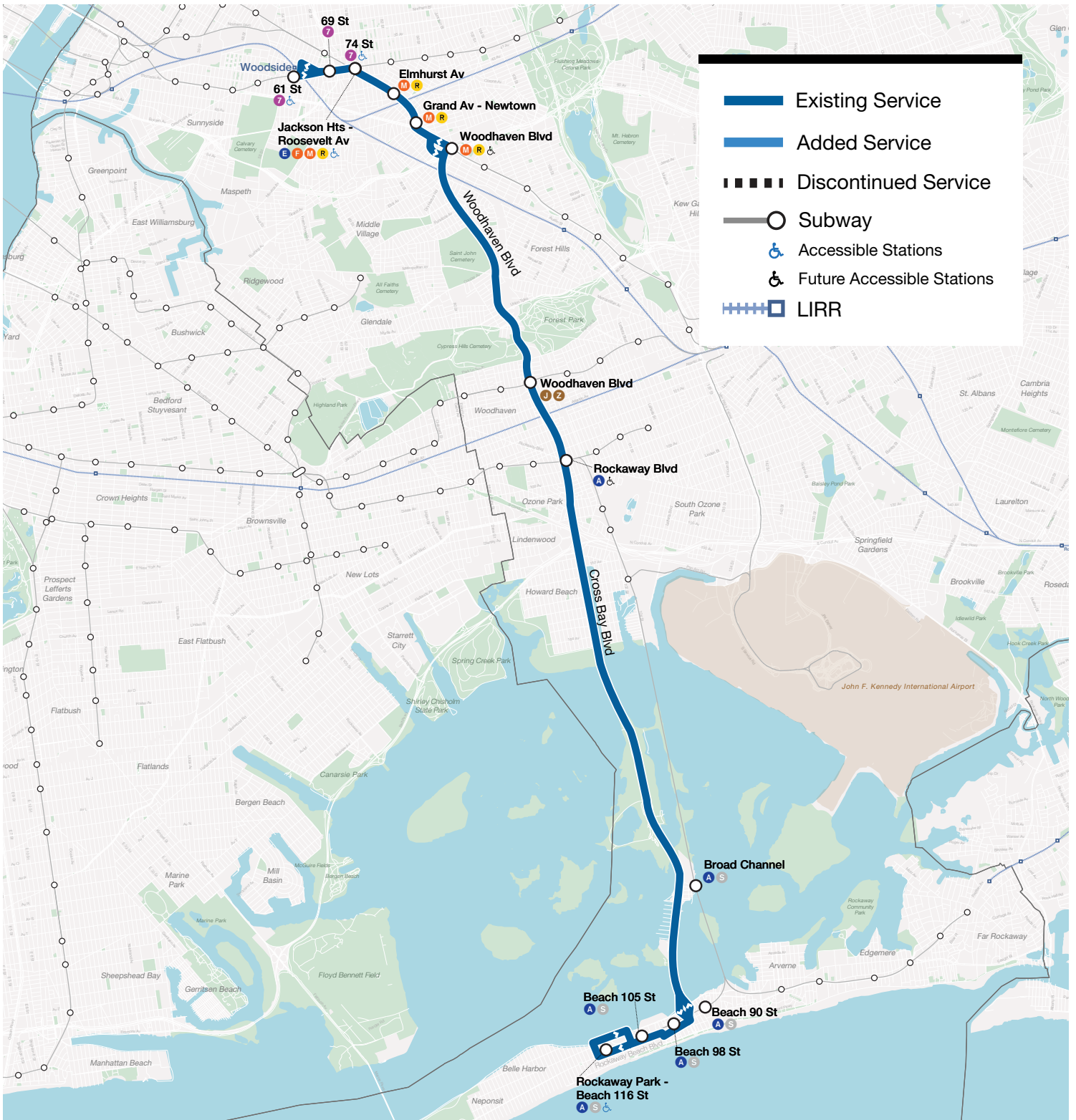
### PROPOSED FREQUENCIES\* AND HOURS OF OPERATION

		Service Span	Overnight	Early Morning	AM Peak	Midday	PM Peak	Evening	Late Evening
			12 am - 4 am	4 am - 6 am	6 am - 9 am	9 am - 3 pm	3 pm - 7 pm	7 pm - 9 pm	9 pm - 12 am
<b>WEEKDAY</b>									
Existing	24 hours		48	17	8	10	9	12	23
Proposed	24 hours		48	17	8	10	9	12	23
<b>SATURDAY</b>									
Existing	24 hours		48	40	15	12	12	12	14
Proposed	24 hours		48	40	15	12	12	12	14
<b>SUNDAY</b>									
Existing	24 hours		48	40	18	12	12	12	16
Proposed	24 hours		48	40	18	12	12	12	16

\*Frequencies indicate how often the bus arrives on average in the peak direction in minutes.

no change  added service  reduced service

# Q53 Woodside – Rockaway Park





# Q53 Woodside – Rockaway Park












## NORTHBOUND to Woodside

On Street/At Street		Proposal Note	Connections
1	Beach 116 St/Rockaway Beach Blvd	Keep	A S, Q22, Q35, QM16
2	Rockaway Beach Blvd/Beach 108 St	Keep	A S, Q22, Q35, QM16
3	Rockaway Beach Blvd/Beach 102 St	Keep	Q22, QM16
4	Rockaway Beach Blvd/Beach 96 St	Keep	Q22, QM16
5	Cross Bay Blvd/E 16 Rd	Keep	Q52-SBS
6	Cross Bay Blvd/Noel Rd	Keep	Q52-SBS
7	Cross Bay Blvd/Wildlife Refuge	Keep	Q52-SBS,
8	Cross Bay Blvd/163 Av	Keep	Q41, Q52-SBS,
9	Cross Bay Blvd/157 Av	Keep	Q11, Q41, Q52-SBS, QM15, QM16, QM17
10	Cross Bay Blvd/Pitkin Av	Keep	Q11, Q41, Q52-SBS, QM15
11	Cross Bay Blvd/Liberty Av	Keep	A, Q7, Q11, Q41, Q51, Q52-SBS, Q112, QM15
12	Woodhaven Blvd/101 Av	Keep	Q8, Q52-SBS
13	Woodhaven Blvd/91 Av	Keep	Q11, Q52-SBS,
14	Woodhaven Blvd/Jamaica Av	Keep	J Z, Q11, Q52-SBS, Q56, QM15
15	Woodhaven Blvd/Myrtle Av	Keep	Q52-SBS, Q55, QM15
16	Woodhaven Blvd/Polo Pl	Keep	Q11, Q23, Q52-SBS, Q54, QM12, QM15, QM42
17	Woodhaven Blvd/Everton St	Keep	Q11, Q38, Q52-SBS, QM15,
18	Queens Blvd/59 Av	Keep	M R, Q11, Q14, Q29, Q52-SBS, Q88, QM10, QM11, QM12, QM40, QM42, QM63
19	Broadway/Justice Av	Keep	M R, Q58, Q59, Q60, Q98
20	Broadway/Whitney Av	Keep	M R
21	Broadway/78 St	Keep	
22	Broadway/75 St	Keep	7 E F M R, Q32, Q33, Q47, Q49, Q70-SBS
23	61St/Roosevelt Av	Keep	7 LIRR, Q18, Q32, Q70-SBS

## SOUTHBOUND to Rockaway Park

1	Roosevelt Av/61St	Keep	7, LIRR, Q18, Q32, Q70-SBS
2	Broadway/75 St	Keep	7 E F M R, Q32, Q33, Q47, Q49, Q70-SBS
3	Broadway/78 St	Keep	
4	Broadway/Whitney Av	Keep	M R
5	Broadway/Queens Blvd	Keep	M R, Q58, Q59, Q60, Q98

## SOUTHBOUND to Rockaway Park

On Street/At Street		Proposal Note	Connections
6	Hoffman Dr/Woodhaven Blvd	Keep	  , Q11, Q14, Q29, Q52-SBS, Q59, Q60, Q88, Q98, QM10, QM11, QM12, QM40, QM42, QM63
7	Woodhaven Blvd/Penelope Av	Keep	Q38, Q52-SBS
8	Woodhaven Blvd/Metropolitan Av	Keep	Q23, Q52-SBS, Q54, QM12, QM42
9	Woodhaven Blvd/Myrtle Av	Keep	Q11, Q52-SBS, Q55, QM15
10	Woodhaven Blvd/Jamaica Av	Keep	  , Q11, Q52-SBS, Q56, QM15
11	Woodhaven Blvd/91 Av	Keep	Q11, Q24, Q52-SBS, QM15
12	Woodhaven Blvd/101 Av	Keep	Q8, Q11, Q52-SBS, QM15
13	Woodhaven Blvd/Liberty Av	Keep	 , Q7, Q11, Q41, Q51, Q52-SBS, Q112, QM15
14	Cross Bay Blvd/Van Wicklen Rd	Keep	Q11, Q41, Q52-SBS, QM15
15	Cross Bay Blvd/157 Av	Keep	Q11, Q41, Q52-SBS, QM15, QM16, QM17
16	Cross Bay Blvd/163 Av	Keep	Q52-SBS
17	Cross Bay Blvd/Wildlife Refuge	Keep	Q52-SBS
18	Cross Bay Blvd/Noel Rd	Keep	Q52-SBS
19	Cross Bay Blvd/W 17 Rd	Keep	Q52-SBS
20	Rockaway Beach Blvd/Beach 96 St	Keep	  , Q22, QM16
21	Rockaway Beach Blvd/Beach 102 St	Keep	QM16
22	Rockaway Beach Blvd/Beach 108 St	Keep	  , Q35
23	Beach 116 St/Rockaway Beach Blvd	Keep	  , Q22, Q35, QM16

# Q54

## Metropolitan Avenue

Service between Jamaica and Williamsburg

### PROPOSED ROUTE SUMMARY

The Q54 will maintain its existing routing between Jamaica and Williamsburg.

### What's changed since the Proposed Final Plan?



Minor stop changes in response to public feedback



Changes to the Q54 in Brooklyn will be part of the Brooklyn Bus Network Redesign

### EXISTING ROUTES

Q54

### PROPOSED CONNECTIONS

**E G J Z L M**

B24, B32, B38, B39, B43, B44, B44-SBS, B46, B48, B57, B60, B62, Q1, Q2, Q3, Q4, Q5, Q6, Q8, Q9, Q10, Q11, Q14, Q17, Q20, Q23, Q24, Q25, Q29, Q30, Q31, Q36, Q37, Q38, Q39, Q40, Q41, Q42, Q43, Q44-SBS, Q47, Q52-SBS, Q53-SBS, Q56, Q58, Q59, Q60, Q65, Q67, Q75, Q76, Q77, Q80, Q82, Q83, Q84, Q85, Q86, Q87, Q89, Q98, Q110, Q111, Q112, Q113, Q114, Q115

### AVERAGE STOP SPACING

Existing: 774 ft

Proposed: 1,259 ft

### PROPOSED FREQUENCIES\* AND HOURS OF OPERATION

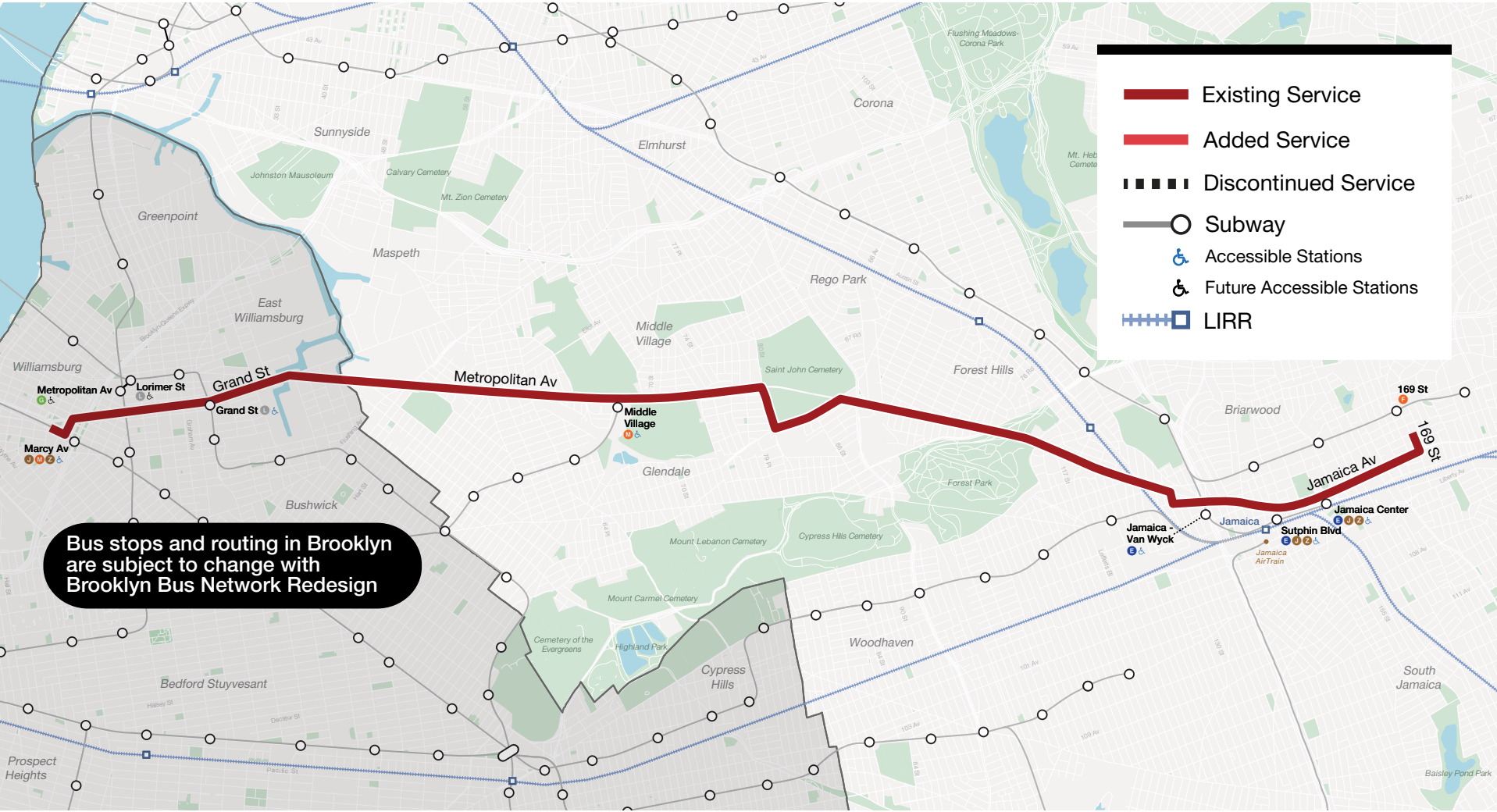
		Service Span	Overnight	Early Morning	AM Peak	Midday	PM Peak	Evening	Late Evening
			12 am - 4 am	4 am - 6 am	6 am - 9 am	9 am - 3 pm	3 pm - 7 pm	7 pm - 9 pm	9 pm - 12 am
<b>WEEKDAY</b>									
Existing	24 hours	24	9	8	12	8	15	18	
Proposed	24 hours	24	9	7	8	8	9	15	
<b>SATURDAY</b>									
Existing	24 hours	27	20	18	14	14	17	23	
Proposed	24 hours	27	20	18	14	14	17	23	
<b>SUNDAY</b>									
Existing	24 hours	30	24	20	19	14	17	20	
Proposed	24 hours	30	24	20	19	14	17	20	

\*Frequencies indicate how often the bus arrives on average in the peak direction in minutes.

no change  added service  reduced service

# Q54 Metropolitan Avenue

## Service between Jamaica and Williamsburg



# Q54 Metropolitan Avenue

## EASTBOUND to Jamaica

On Street/At Street		Proposal Note	Connections
1	Williamsburg Bridge Plaza/Lane 2	Keep	J M Z, B32, B39, B44, B44-SBS, B46, B60, B62, Q59
2	Rodney St/S5 St	Keep	J M Z, B46, B60
3	Rodney St/S3 St	Keep	B60
4	Borinquen Pl/S1 St	Keep	B24, Q59
5	Grand St/Union Av	Keep	G, B48
6	Grand St/Lorimer St	Keep	B48
7	Grand St/Graham Av	Keep	B43
8	Grand St/Bushwick Av	Keep	L
9	Grand St/Waterbury St	Keep	L
10	Grand St/Morgan Av	Keep	
11	Grand St/Metropolitan Av Bridge	Keep	
12	Metropolitan Av/Stewart Av	Keep	Q59
13	Metropolitan Av/Gardner Av	Keep	Q59
	Metropolitan Av/Onderdonk Av	Removed to improve speed and reliability	
14	Metropolitan Av/Woodward Av	Keep	
	Metropolitan Av/Flushing Av	Removed to improve speed & reliability	
15	Metropolitan Av/Flushing Av	New stop location	B38, B57
	Metropolitan Av/Starr St	Removed to improve speed & reliability	
	Metropolitan Av/Grandview Av	Removed to improve speed & reliability	
16	Metropolitan Av/Amory Ct	Keep	
17	Metropolitan Av/Forest Av	Keep	
	Metropolitan Av/60 Pl	Removed to improve speed & reliability	
	Metropolitan Av/61 St	Removed to improve speed & reliability	
18	Metropolitan Av/Fresh Pond Rd	Keep	Q58, Q98, QM24, QM25, QM34
	Metropolitan Av/Admiral Av	Removed to improve speed & reliability	
	Metropolitan Av/65 St	Removed to improve speed & reliability	
19	Metropolitan Av/Metro Mall	Keep	
	Metropolitan Av/Rentar Plaza W	Removed to improve speed & reliability	
20	Metropolitan Av/Christ the King HS	Keep	M
	Metropolitan Av/69 St	Removed to improve speed & reliability	
21	Metropolitan Av/71 St	Keep	
	Metropolitan Av/Pleasantview St	Removed to improve speed & reliability	
22	Metropolitan Av/73 Pl	Keep	
	Metropolitan Av/75 St	Removed to improve speed & reliability	
23	Metropolitan Av/78 St	Keep	
	Metropolitan Av/79 St	Removed to improve speed & reliability	

## EASTBOUND to Jamaica

On Street/At Street		Proposal Note	Connections
24	80 St/Metropolitan Av	Keep	
	80 St/68 Rd	Removed to improve speed & reliability	
25	Cooper Av/Atlas Park Mall	Keep	Q29
26	Cooper Av/84 St	Keep	
	Metropolitan Av/Cooper Av	Removed to improve speed & reliability	
	Metropolitan Av/Aubrey Av	Removed to improve speed & reliability	
27	Metropolitan Av/Woodhaven Blvd	Keep	Q11, Q52-SBS, Q53-SBS, QM15
28	Metropolitan Av/Selfridge St	Keep	QM12, QM42
	Metropolitan Av/69 Rd	Removed to improve speed & reliability	
29	Metropolitan Av/70 Av	New stop location	QM12, QM42
	Metropolitan Av/70 Rd	Removed to improve speed & reliability	
30	Metropolitan Av/71 Rd	Keep	Q23
	Metropolitan Av/72 Av	Removed to improve speed & reliability	
31	Metropolitan Av/72 Dr	Keep	
	Metropolitan Av/Union Tpke	Removed to improve speed & reliability	
	Metropolitan Av/Forest Park Dr	Removed to improve speed & reliability	
32	Metropolitan Av/Park Ln S	Keep	Q37
	Metropolitan Av/118 St	Removed to improve speed & reliability	
33	Metropolitan Av/Lefferts Blvd	Keep	Q10, Q80, QM18
	Metropolitan Av/Brevoort St	Removed to improve speed & reliability	
34	Metropolitan Av/124 St	Keep	
	Metropolitan Av/125 St	Removed to improve speed & reliability	
35	Metropolitan Av/Hillside Av	Keep	Q56
	Metropolitan Av/132 St	Removed to improve speed & reliability	
36	132 St/Jamaica Av	Keep	Q56
	Jamaica Av/134 St	Removed to improve speed & reliability	
37	Jamaica Av/Van Wyck Expwy	Keep	E, Q20, Q60
38	Jamaica Av/138 St	Keep	E, Q20, Q60
	Jamaica Av/139 St	Removed to improve speed & reliability	
39	Jamaica Av/144 Pl	Keep	
40	Jamaica Av/147 Pl	Keep	E J Z, Q1, Q6, Q8, Q9, Q20, Q24, Q30, Q31, Q40, Q41, Q43, Q44-SBS, Q60, Q75, Q83
	Jamaica Av/150 St	Removed to improve speed & reliability	
41	Jamaica Av/Parsons Blvd	Keep	E J Z, Q4, Q5, Q6, Q8, Q9, Q20, Q25, Q30, Q31, Q42, Q65, Q75, Q85, Q86, Q87, Q89, Q110, Q111, Q112, Q113, Q114, Q115
	Jamaica Av/160 St	Removed to improve speed & reliability	
	Jamaica Av/Guy R Brewer Blvd	Removed to improve speed & reliability	

## EASTBOUND to Jamaica

On Street/At Street		Proposal Note	Connections
42	Jamaica Av/165 St	Keep	Q4, Q5, Q6, Q8, Q17, Q20, Q30, Q31, Q41, Q42, Q44-SBS, Q75, Q83, Q84, Q85, Q86, Q87, Q89
	Jamaica Av/168 St	Removed to improve speed & reliability	
43	170 St/Jamaica Av	Keep	Q2, Q3, Q6, Q8, Q9, Q36, Q41, Q76, Q77, Q82, Q110

## WESTBOUND to Williamsburg

1	Jamaica Av/170 St	Keep	Q2, Q3, Q6, Q8, Q9, Q36, Q41, Q76, Q77, Q82, Q110
	Jamaica Av/169 St	Removed to improve speed & reliability	
2	Jamaica Av/165 St	Keep	Q4, Q5, Q6, Q8, Q17, Q20, Q30, Q31, Q41, Q42, Q44-SBS, Q75, Q83, Q84, Q85, Q86, Q87, Q89
	Jamaica Av/161 St	Removed to improve speed & reliability	
3	Jamaica Av/Parsons Blvd	Keep	<b>E J Z</b> , Q4, Q5, Q6, Q8, Q9, Q20, Q24, Q25, Q30, Q31, Q42, Q44-SBS, Q65, Q75, Q83, Q84, Q85, Q86, Q87, Q89, Q111, Q112, Q113, Q114, Q115, Q110, Q54, Q56
	Jamaica Av/150 St	Removed to improve speed & reliability	
4	Jamaica Av/146 St	Added at existing bus stop	<b>E J Z</b> , Q1, Q6, Q8, Q9, Q20, Q24, Q30, Q31, Q40, Q41, Q43, Q44-SBS, Q60, Q75
	Jamaica Av/144 St	Removed to improve speed & reliability	
5	Jamaica Av/Queens Blvd	Keep	Q20, Q60
	Jamaica Av/138 St	Removed to improve speed & reliability	
6	Jamaica Av/Metropolitan Av	Keep	<b>E</b>
7	Jamaica Av/132 St	Keep	Q56
	131 St/Metropolitan Av	Removed to improve speed & reliability	
8	Metropolitan Av/129 St	Keep	
9	Metropolitan Av/125 St	Keep	
	Metropolitan Av/Brevoort St	Removed to improve speed & reliability	
10	Metropolitan Av/Lefferts Blvd	Keep	Q10, Q80, QM18
	Metropolitan Av/83 Av	Removed to improve speed & reliability	
11	Metropolitan Av/Park Ln S	Keep	Q37
	Metropolitan Av/Forest Park Dr	Removed to improve speed & reliability	
	Metropolitan Av/75 Av	Removed to improve speed & reliability	
12	Metropolitan Av/Ascan Av	Keep	
	Metropolitan Av/72 Av	Removed to improve speed & reliability	
13	Metropolitan Av/71 Av	Keep	Q23
	Metropolitan Av/70 Av	Removed to improve speed & reliability	

## WESTBOUND to Williamsburg

On Street/At Street		Proposal Note	Connections
14	Metropolitan Av/69 Av	Keep	Q23
15	Metropolitan Av/Alderton St	Keep	Q11, Q23, Q52-SBS, Q53-SBS, QM15
	Metropolitan Av/Woodhaven Blvd	Removed to improve speed & reliability	
	Cooper Av/Metropolitan Av	Removed to improve speed & reliability	
16	Cooper Av/88 St	Keep	
17	80 St/Cooper Av	Keep	
	80 St/68 Av	Removed to improve speed & reliability	
18	Metropolitan Av/80 St	Keep	Q29, Q47
19	Metropolitan Av/79 St	Keep	
20	Metropolitan Av/74 St	Keep	
	Metropolitan Av/Pleasantview St	Removed to improve speed & reliability	
21	Metropolitan Av/71 St	Keep	Q38, Q67
	Metropolitan Av/69 St	Removed to improve speed & reliability	
22	Metropolitan Av/Metro Mall	Keep	
23	Metropolitan Av/Mt Olivet Cres	Keep	
	Metropolitan Av/65 St	Removed to improve speed & reliability	
	Metropolitan Av/62 St	Removed to improve speed & reliability	
24	Metropolitan Av/Fresh Pond Rd	Keep	Q14, Q39, Q58, Q98, QM24, QM25, QM34
	Metropolitan Av/60 Ln	Removed to improve speed & reliability	
	Metropolitan Av/Eliot Av	Removed to improve speed & reliability	
25	Metropolitan Av/Forest Av	Keep	Q14, Q39
26	Metropolitan Av/Andrews Av	Keep	
	Metropolitan Av/Arnold Av	Removed to improve speed & reliability	
	Metropolitan Av/Nurge Av	Removed to improve speed & reliability	
27	Metropolitan Av/Flushing Av	Keep	B38, B57
	Metropolitan Av/Churchill Furn	Removed to improve speed & reliability	
28	Metropolitan Av/Woodward Av	Keep	
29	Metropolitan Av/Onderdonk Av	Keep	
30	Metropolitan Av/Gardner Av	Keep	Q59
31	Grand St/Morgan Av	Keep	
32	Grand St/Olive St	Keep	
33	Grand St/Bushwick Av	Keep	 , B43
34	Grand St/Graham Av	Keep	B43
35	Grand St/Lorimer St	Keep	B48
36	Grand St/Union Av	Keep	 , B48
37	Borinquen Pl/S 1 St	Keep	B24
38	Marcy Av/S 4 St	Keep	   , B32, B39, B44, B44-SBS, B46, Q59



## WESTBOUND to Williamsburg

On Street/At Street		Proposal Note	Connections
39	Broadway/Marcy Av	Keep	J M Z, B32, B39, B44, B44-SBS, B62, Q59
40	Williamsburg Bridge Plaza/Lane 2	Keep	J M Z, B24, B32, B39, B44, B44-SBS, B46, B60, B62, Q59

# Q55



## Myrtle Avenue

Service between Richmond Hill and Ridgewood

### PROPOSED ROUTE SUMMARY

The Q55 will maintain its existing routing between Richmond Hill and Ridgewood.

### What's changed since the Proposed Final Plan?

-  Minor stop changes in response to public feedback
-  Restored existing routing due to operational challenges in Kew Gardens

#### EXISTING ROUTES

Q55

#### PROPOSED CONNECTIONS



B13, B20, B26, B38, B52, B54, Q10, Q11, Q29, Q37, Q39, Q52-SBS, Q53-SBS, Q56, Q58, Q80, Q98

#### AVERAGE STOP SPACING

Existing: 703 ft

Proposed: 1,052 ft

### PROPOSED FREQUENCIES\* AND HOURS OF OPERATION

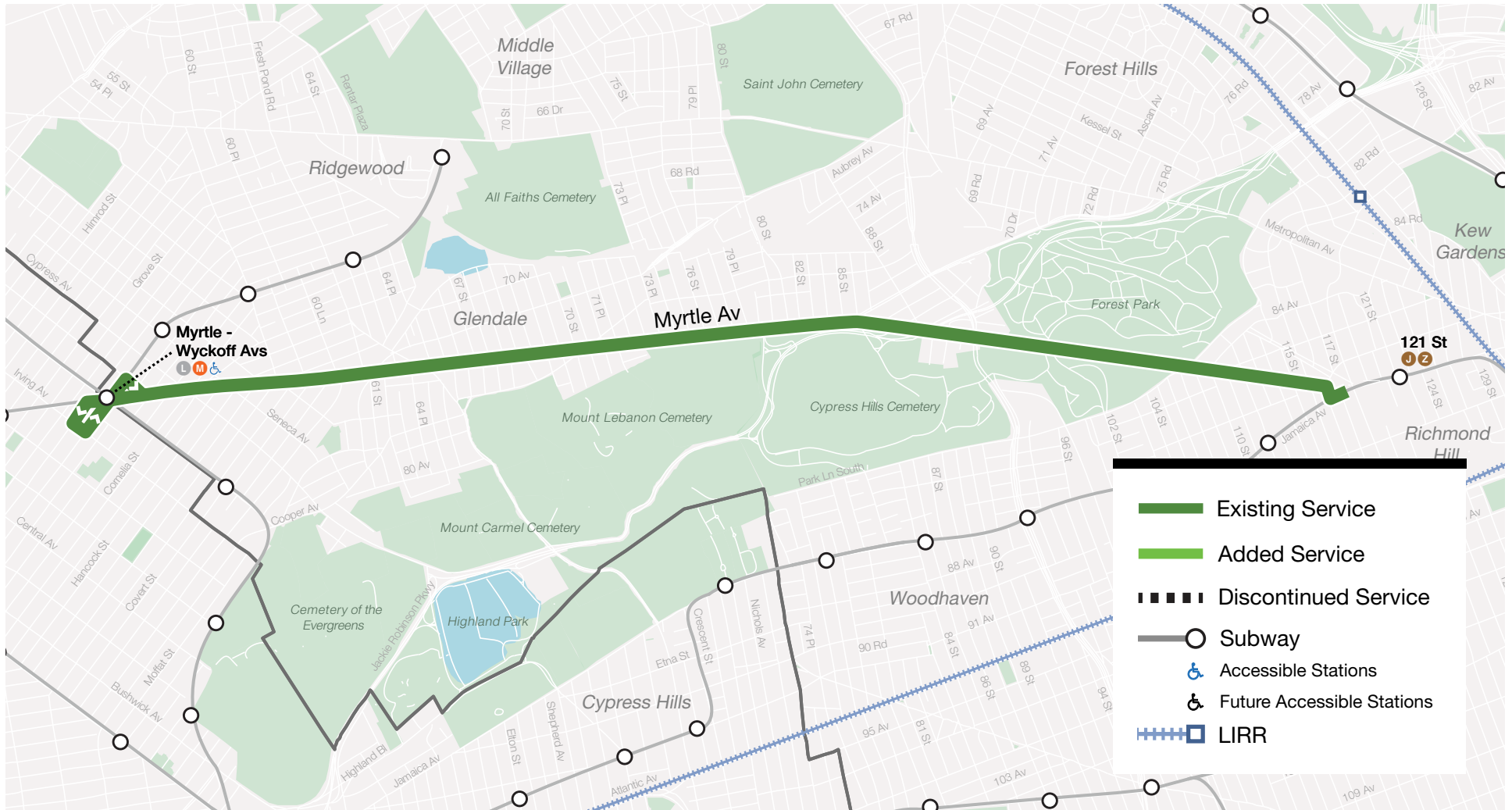
		Service Span	Overnight	Early Morning	AM Peak	Midday	PM Peak	Evening	Late Evening
			12 am - 4 am	4 am - 6 am	6 am - 9 am	9 am - 3 pm	3 pm - 7 pm	7 pm - 9 pm	9 pm - 12 am
<b>WEEKDAY</b>									
Existing	24 hours	48	12	7	14	10	13	16	
Proposed	24 hours	48	13	7	14	10	13	16	
<b>SATURDAY</b>									
Existing	24 hours	48	24	12	14	12	13	26	
Proposed	24 hours	48	24	12	14	12	13	26	
<b>SUNDAY</b>									
Existing	24 hours	48	40	20	20	20	20	26	
Proposed	24 hours	48	40	20	20	20	20	26	

\*Frequencies indicate how often the bus arrives on average in the peak direction in minutes.

no change  added service  reduced service

# Q55 Myrtle Avenue

Service between Richmond Hill and Ridgewood





# Q55 Myrtle Avenue

## EASTBOUND to Richmond Hill

On Street/At Street		Proposal Note	Connections
1	Palmetto St/Myrtle Av	Keep	L M, B13, B26, B52, B54, Q58, Q98
2	Myrtle Av/Madison St	Keep	B26, B52, B54, Q58, Q98
	Myrtle Av/Cornelia St	Removed to improve speed & reliability	
3	Myrtle Av/Seneca Av	Keep	B38
	Myrtle Av/Centre St	Removed to improve speed & reliability	
4	Myrtle Av/Forest Av	Keep	B20, Q39
5	Myrtle Av/Summerfield St	Keep	B13, B20, Q39, QM24, QM25, QM34
6	Myrtle Av/62 St	Keep	B13, B20, QM24, QM25, QM34
7	Myrtle Av/Cypress Hills St	Keep	B13
	Myrtle Av/65 Pl	Removed to improve speed & reliability	
8	Myrtle Av/66 Pl	Keep	QM24, QM25, QM34
	Myrtle Av/67 Pl	Removed to improve speed & reliability	
9	Myrtle Av/69 St	Keep	
	Myrtle Av/70 St	Removed to improve speed & reliability	
10	Myrtle Av/72 St	Keep	
11	Myrtle Av/73 Pl	Keep	
	Myrtle Av/76 St	Removed to improve speed & reliability	
12	Myrtle Av/79 Pl	Keep	Q29
13	Myrtle Av/81 St	Keep	Q29
	Myrtle Av/83 St	Removed to improve speed & reliability	
14	Myrtle Av/85 St	Keep	
15	Myrtle Av/81 Av	Keep	
16	Myrtle Av/88 St	Keep	
	Myrtle Av/88 Ln	Removed to improve speed & reliability	
	Myrtle Av/Woodhaven Blvd N	Removed to improve speed & reliability	
17	Myrtle Av/Woodhaven Blvd	Keep	Q11, Q52-SBS, Q53-SBS, QM15
18	Myrtle Av/Freedom Dr	Keep	
19	Myrtle Av/Park Ln S	Keep	Q37
20	Myrtle Av/111 St	Keep	
21	Myrtle Av/114 St	Keep	
	Myrtle Av/115 St	Removed to improve speed & reliability	
22	117 St/Jamaica Av	Keep	Q10, Q56, Q80, QM18

## WESTBOUND to Ridgewood

On Street/At Street		Proposal Note	Connections
1	Myrtle Av/Hillside Av	Keep	Q10, Q56, Q80, QM18
	Myrtle Av/115 St	Removed to improve speed & reliability	
2	Myrtle Av/114 St	Keep	Q37
3	Myrtle Av/85 Av	Keep	Q37
4	Myrtle Av/Park Ln S	Keep	Q37
5	Myrtle Av/Freedom Dr	Keep	
6	Myrtle Av/Woodhaven Blvd (northeast corner)	Keep	Q11, Q52-SBS, Q53-SBS, QM15
	Myrtle Av/Woodhaven Blvd (northwest corner)	Removed to improve speed & reliability	
7	Myrtle Av/82 Av	Keep	Q11, QM15
8	Myrtle Av/81 Av	Keep	
9	Myrtle Av/85 St	Keep	
	Myrtle Av/83 St	Removed to improve speed & reliability	
10	Myrtle Av/81 St	Keep	Q29
11	Myrtle Av/79 St	Keep	
	Myrtle Av/76 St	Removed to improve speed & reliability	
12	Myrtle Av/74 St	Keep	QM24, QM25, QM34
	Myrtle Av/73 St	Removed to improve speed & reliability	
13	Myrtle Av/71 Pl	Keep	
14	Myrtle Av/69 St	Keep	QM24, QM25, QM34
	Myrtle Av/68 St	Removed to improve speed & reliability	
15	Myrtle Av/67 St	Keep	QM24, QM25, QM34
	Myrtle Av/66 St	Removed to improve speed & reliability	
16	Myrtle Av/Cypress Hills St	Keep	B13
	Myrtle Av/64 St	Removed to improve speed & reliability	
17	Myrtle Av/Fresh Pond Rd	Keep	B13, B20
18	Myrtle Av/60 Ln	Keep	B13, B20, Q39, QM24, QM25, QM34
	Myrtle Av/60 St	Removed to improve speed & reliability	
19	Myrtle Av/Forest Av	Keep	Q39
	Myrtle Av/Onderdonk Av	Removed to improve speed & reliability	
20	Myrtle Av/Seneca Av	Keep	B38, Q58
21	Myrtle Av/Cypress Av	Keep	B38, Q58, Q98
	Myrtle Av/St Nicholas Av	Removed to improve speed & reliability	
22	Myrtle Av/Palmetto Av	Keep	  , B13, B26, B52, B54, Q58, Q98

# Q56



## Jamaica Avenue West

Service between Jamaica and Broadway Junction

### PROPOSED ROUTE SUMMARY

The Q56 will maintain its existing routing between Jamaica and Broadway Junction.

### What's changed since the Proposed Final Plan?

-  Minor stop balancing
-  Changes to the Q56 in Brooklyn will be part of the Brooklyn Bus Network Redesign

### EXISTING ROUTES

Q56

### PROPOSED CONNECTIONS

**A C E J Z L**

B12, B13, B20, B25, B83, Q1, Q2, Q3, Q4, Q5, Q6, Q7, Q8, Q9, Q10, Q11, Q17, Q20, Q24, Q25, Q30, Q31, Q36, Q37, Q40, Q41, Q42, Q43, Q44-SBS, Q52-SBS, Q53-SBS, Q54, Q55, Q60, Q65, Q75, Q76, Q77, Q80, Q82, Q83, Q84, Q85, Q86, Q87, Q89, Q110, Q111, Q112, Q113, Q114, Q115

### AVERAGE STOP SPACING

Existing: 619 ft

Proposed: 878 ft

### PROPOSED FREQUENCIES\* AND HOURS OF OPERATION

		Service Span	Overnight	Early Morning	AM Peak	Midday	PM Peak	Evening	Late Evening
			12 am - 4 am	4 am - 6 am	6 am - 9 am	9 am - 3 pm	3 pm - 7 pm	7 pm - 9 pm	9 pm - 12 am
<b>WEEKDAY</b>									
Existing	24 hours	48	13	8	11	13	17	23	
Proposed	24 hours	48	15	8	11	13	17	23	
<b>SATURDAY</b>									
Existing	24 hours	40	24	15	12	13	20	20	
Proposed	24 hours	40	24	15	12	13	20	20	
<b>SUNDAY</b>									
Existing	24 hours	48	24	20	18	16	20	26	
Proposed	24 hours	48	24	20	18	16	20	26	

\*Frequencies indicate how often the bus arrives on average in the peak direction in minutes.

no change  added service  reduced service

# Q56 Jamaica Avenue West

## Service between Jamaica and Broadway Junction



# Q56 Jamaica Avenue West

## EASTBOUND to Jamaica

On Street/At Street		Proposal Note	Connections
1	Van Sinderen Av/Fulton St	Keep	<b>A C J Z L</b> , B25
2	Jamaica Av/Georgia Av	Keep	<b>J Z</b> , B12, B20, B25
3	Jamaica Av/Pennsylvania Av	Keep	<b>J Z</b> , B20, B83, Q24
4	Jamaica Av/Wyona St	Keep	
5	Jamaica Av/Bradford St	Keep	
6	Jamaica Av/Van Siclen Av	Keep	
7	Jamaica Av/Schenck Av	Keep	
8	Jamaica Av/Jerome St	Keep	
9	Jamaica Av/Warwick St	Keep	
10	Jamaica Av/Elton St	Keep	
11	Jamaica Av/Shepherd Av	Keep	
12	Jamaica Av/Hale Av	Keep	
13	Jamaica Av/Logan St	Keep	
14	Jamaica Av/Euclid Av	Keep	B13
15	Jamaica Av/Crescent St	Keep	<b>J</b>
16	Jamaica Av/Hemlock St	Keep	<b>J</b>
17	Jamaica Av/Autumn Av	Keep	<b>J</b> , B13
18	Jamaica Av/Nichols Av	Keep	Q7
19	Jamaica Av/Eldert Ln	Keep	<b>J Z</b> , Q7
	Jamaica Av/75 St	Removed to improve speed & reliability	
20	Jamaica Av/77 St	Keep	
21	Jamaica Av/80 St	Keep	<b>J</b>
	Jamaica Av/85 St	Removed to improve speed & reliability	
22	Jamaica Av/87 St	Keep	
	Jamaica Av/89 St	Removed to improve speed & reliability	
	Jamaica Av/90 St	Removed to improve speed & reliability	
23	Jamaica Av/Woodhaven Blvd	Keep	<b>J Z</b> , Q11, Q52-SBS, Q53-SBS, QM15
24	Jamaica Av/94 St	Keep	<b>J Z</b> , Q11, Q52-SBS, Q53-SBS, QM15
	Jamaica Av/96 St	Removed to improve speed & reliability	
25	Jamaica Av/98 St	Keep	
	Jamaica Av/102 St	Removed to improve speed & reliability	
26	Jamaica Av/104 St	Keep	<b>J Z</b>
27	Jamaica Av/107 St	Keep	
	Jamaica Av/109 St	Removed to improve speed & reliability	
28	Jamaica Av/111 St	Keep	<b>J</b> , Q37
	Jamaica Av/113 St	Removed to improve speed & reliability	



## EASTBOUND to Jamaica

On Street/At Street		Proposal Note	Connections
29	Jamaica Av/115 St	Keep	Q55
	Jamaica Av/117 St	Removed to improve speed & reliability	
30	Jamaica Av/Lefferts Blvd	Keep	<b>J Z</b> , Q10, Q55, Q80, QM18
	Jamaica Av/121 St	Removed to improve speed & reliability	
31	Jamaica Av/124 St	Keep	<b>J Z</b>
	Jamaica Av/126 St	Removed to improve speed & reliability	
32	Jamaica Av/130 St	Keep	Q54
	Jamaica Av/132 St	Removed to improve speed & reliability	
	Jamaica Av/134 St	Removed to improve speed & reliability	
33	Jamaica Av/Van Wyck Expwy	Keep	<b>E</b> , Q20, Q60
34	Jamaica Av/138 St	Keep	<b>E</b> , Q20, Q60
	Jamaica Av/139 St	Removed to improve speed & reliability	
35	Jamaica Av/144 Pl	Keep	
36	Jamaica Av/147 Pl	Keep	<b>E J Z</b> , Q1, Q6, Q8, Q9, Q20, Q24, Q30, Q31, Q40, Q41, Q43, Q44-SBS, Q60, Q75, Q83
37	Jamaica Av/150 St	Keep	Q6, Q8, Q9, Q20, Q24, Q25, Q30, Q31, Q42, Q44-SBS, Q54, Q65, Q75, Q83, Q84, Q112, Q115
38	Jamaica Av/Parsons Blvd	Keep	<b>E J Z</b> , Q4, Q5, Q6, Q8, Q9, Q20, Q25, Q30, Q31, Q42, Q65, Q75, Q85, Q86, Q87, Q89, Q110, Q111, Q112, Q113, Q114, Q115
	Jamaica Av/160 St	Removed to improve speed & reliability	
39	Jamaica Av/Guy R Brewer Blvd	Keep	Q6, Q8, Q9, Q20, Q30, Q31, Q41, Q75, Q112, Q115
40	Jamaica Av/165 St	Keep	Q4, Q5, Q6, Q8, Q17, Q20, Q30, Q31, Q41, Q42, Q44-SBS, Q75, Q83, Q84, Q85, Q86, Q87, Q89
	Jamaica Av/168 St	Removed to improve speed & reliability	
41	170 St/Jamaica Av	Keep	Q2, Q3, Q6, Q8, Q9, Q36, Q41, Q76, Q77, Q82, Q110

## WESTBOUND to Broadway Junction

1	Jamaica Av/170 St	Keep	Q2, Q3, Q6, Q8, Q9, Q36, Q41, Q76, Q77, Q82, Q110
	Jamaica Av/169 St	Removed to improve speed & reliability	
2	Jamaica Av/165 St	Keep	Q4, Q5, Q6, Q8, Q17, Q20, Q30, Q31, Q41, Q42, Q44-SBS, Q75, Q83, Q84, Q85, Q86, Q87, Q89

## WESTBOUND to Broadway Junction

On Street/At Street		Proposal Note	Connections
3	Jamaica Av/161 St	Keep	Q4, Q5, Q6, Q8, Q9, Q20, Q25, Q30, Q31, Q41, Q42, Q54, Q65, Q75, Q85, Q86, Q87, Q89, Q111, Q112, Q113, Q114, Q115
4	Jamaica Av/Parsons Blvd	Keep	<b>E J Z</b> , Q4, Q5, Q6, Q8, Q9, Q20, Q24, Q25, Q30, Q31, Q42, Q44-SBS, Q65, Q75, Q83, Q84, Q85, Q86, Q87, Q89, Q111, Q112, Q113, Q114, Q115, Q110, Q54, Q56
5	Jamaica Av/150 St	Keep	Q6, Q8, Q9, Q20, Q24, Q25, Q30, Q42, Q44-SBS, Q65, Q75, Q83, Q84, Q112, Q115
6	Jamaica Av/146 St	Keep	<b>E J Z</b> , Q1, Q6, Q8, Q9, Q20, Q24, Q30, Q31, Q40, Q41, Q43, Q44-SBS, Q60, Q75
7	Jamaica Av/144 St	Keep	Q54
8	Jamaica Av/Queens Blvd	Keep	Q20, Q60
	Jamaica Av/Van Wyck Expwy	Removed to improve speed & reliability	
9	Jamaica Av/Metropolitan Av	Keep	<b>E</b>
	Jamaica Av/132 St	Removed to improve speed & reliability	
10	Jamaica Av/129 St	Keep	Q54
	Jamaica Av/127 St	Removed to improve speed & reliability	
11	Jamaica Av/124 St	Keep	<b>J Z</b>
	Jamaica Av/122 St	Removed to improve speed & reliability	
12	Jamaica Av/Lefferts Blvd	Keep	<b>J Z</b> , Q10, Q55, Q80, QM18
	Jamaica Av/118 St	Removed to improve speed & reliability	
	Jamaica Av/116 St	Removed to improve speed & reliability	
13	Jamaica Av/115 St	New stop location	<b>J</b> , Q55
	Jamaica Av/114 St	Removed to improve speed & reliability	
14	Jamaica Av/112 St	Keep	<b>J</b> , Q37
	Jamaica Av/110 St	Removed to improve speed & reliability	
15	Jamaica Av/108 St	Keep	
	Jamaica Av/106 St	Removed to improve speed & reliability	
16	Jamaica Av/104 St	Keep	<b>J Z</b>
	Jamaica Av/102 St	Removed to improve speed & reliability	
17	Jamaica Av/98 St	Keep	
	Jamaica Av/96 St	Removed to improve speed & reliability	
	Jamaica Av/94 St	Removed to improve speed & reliability	
18	Jamaica Av/Woodhaven Blvd E	Keep	<b>J Z</b> , Q11, Q52-SBS, Q53-SBS, QM15
19	Jamaica Av/Woodhaven Blvd W	Keep	<b>J Z</b> , Q11, Q52-SBS, Q53-SBS, QM15

## WESTBOUND to Broadway Junction



On Street/At Street		Proposal Note	Connections
	Jamaica Av/90 St	Removed to improve speed & reliability	
20	Jamaica Av/88 St	Keep	
	Jamaica Av/86 St	Removed to improve speed & reliability	
21	Jamaica Av/Forest Pkwy	Keep	J
	Jamaica Av/80 St	Removed to improve speed & reliability	
22	Jamaica Av/78 St	Keep	
	Jamaica Av/76 St	Removed to improve speed & reliability	
	Jamaica Av/Dexter Ct	Removed to improve speed & reliability	
23	Jamaica Av/Eldert Ln	Keep	J Z
24	Jamaica Av/Lincoln Av	Keep	J, B13
25	Jamaica Av/Hemlock St	Keep	J, B13
26	Jamaica Av/Crescent St	Keep	J, B13
27	Jamaica Av/Cypress Hills St	Keep	B13
28	Jamaica Av/Richmond St	Keep	
29	Jamaica Av/Norwood Av	Keep	
30	Jamaica Av/Shepherd Av	Keep	
31	Jamaica Av/Linwood St	Keep	
32	Jamaica Av/Cleveland St	Keep	
33	Jamaica Av/Warwick St	Keep	
34	Jamaica Av/Barbey St	Keep	
35	Jamaica Av/Hendrix St	Keep	
36	Jamaica Av/Miller Av	Keep	
37	Jamaica Av/Marginal St E	Keep	J Z, B20, B83, Q24
38	Jamaica Av/Fanchon Pl	Keep	J Z, B12, B25
39	Broadway/Jamaica Av	Keep	J Z, B12, B20, B25, Q24
40	Van Sinderen Av/Fulton St	Keep	A C J Z L, B20, B25, B83, Q24

# Q58 Flushing – Corona – Ridgewood

## PROPOSED ROUTE SUMMARY

The Q58 will maintain its existing routing between Flushing and Ridgewood. The new Q98 will complement the Q58 with a more direct connection between the two terminals via Horace Harding Expwy.

### What's changed since the Proposed Final Plan?

-  Minor stop balancing
-  Restored some off-peak weekday and weekend trips in response to public feedback

### EXISTING ROUTES

Q58

### PROPOSED CONNECTIONS

LIRR

B13, B20, B26, B38, B52, B54, B57, Q14, Q17, Q18, Q20, Q23, Q25, Q26, Q27, Q29, Q38, Q39, Q44-SBS, Q47, Q53-SBS, Q54, Q55, Q59, Q60, Q65, Q67, Q72, Q88, Q98

### AVERAGE STOP SPACING




Existing: 694 ft

Proposed: 1,366 ft

## PROPOSED FREQUENCIES\* AND HOURS OF OPERATION

Service Span		Overnight	Early Morning	AM Peak	Midday	PM Peak	Evening	Late Evening
		12 am - 4 am	4 am - 6 am	6 am - 9 am	9 am - 3 pm	3 pm - 7 pm	7 pm - 9 pm	9 pm - 12 am
<b>WEEKDAY</b>								
Existing	24 hours	24	4	3	4	4	4	9
Proposed	24 hours	34	7	5	7	6	8	11
<b>SATURDAY</b>								
Existing	24 hours	27	9	5	5	5	6	9
Proposed	24 hours	40	8	8	8	8	9	13
<b>SUNDAY</b>								
Existing	24 hours	34	20	8	5	5	7	11
Proposed	24 hours	40	17	9	8	9	12	15

\*Frequencies indicate how often the bus arrives on average in the peak direction in minutes.

 no change  added service  reduced service

# Q58 Flushing – Corona – Ridgewood



# Q58 Flushing – Corona – Ridgewood

## EASTBOUND to Flushing

On Street/At Street		Proposal Note	Connections
1	Palmetto St/Wyckoff Av	Keep	L M, B13, B52, B54, Q55
	Cypress Av/Palmetto St	Removed to improve speed & reliability	
2	Madison St/Cypress Av	Keep	M, B38, Q55
	Madison St/Seneca Av	Removed to improve speed & reliability	
3	Madison St/Onderdonk Av	Keep	M, B38
	Madison St/Woodward Av	Removed to improve speed & reliability	
	Madison St/Fairview Av	Removed to improve speed & reliability	
4	Fairview Av/Putnam Av	New stop location	M, B13, B20, Q14, Q39
	Fairview Av/Forest Av	Removed to improve speed & reliability	
	67 Av/60 St	Removed to improve speed & reliability	
	67 Av/Fresh Pond Rd	Removed to improve speed & reliability	
5	Fresh Pond Rd/Putnam Av	Keep	M, B13, B20
	Fresh Pond Rd/Woodbine St	Removed to improve speed & reliability	
6	Fresh Pond Rd/Linden St	Keep	
7	Fresh Pond Rd/Bleecker St	Keep	Q38, Q54, Q67
	Fresh Pond Rd/Eliot Av	Removed to improve speed & reliability	
8	Fresh Pond Rd/60 Rd	Keep	Q14, QM24, QM25, QM34
	Fresh Pond Rd/59 Dr	Removed to improve speed & reliability	
	Fresh Pond Rd/59 Av	Removed to improve speed & reliability	
9	Fresh Pond Rd/Flushing Av	Keep	B57, Q39, Q59
	Flushing Av/64 St	Removed to improve speed & reliability	
10	Grand Av/66 St	Keep	Q18, Q67
	Grand Av/Queens Midtown Expwy	Removed to improve speed & reliability	
11	Grand Av/69 Pl	Keep	Q18, Q67
12	Grand Av/71 St	Keep	
	Grand Av/73 Pl	Removed to improve speed & reliability	
13	Grand Av/74 St	Keep	Q47
	Grand Av/79 St	Removed to improve speed & reliability	
14	Grand Av/84 St	Keep	
	Grand Av/Haspel St	Removed to improve speed & reliability	
15	Grand Av/Van Horn St	Keep	Q60, Q98
16	Grand Av/Queens Blvd	Keep	M R, Q53-SBS, Q60
17	Broadway/Queens Blvd	Keep	M R, Q53-SBS, Q59, Q60, Q98
18	Broadway/Corona Av	Keep	Q53-SBS
	Corona Av/88 St	Removed to improve speed & reliability	
	Corona Av/90 St	Removed to improve speed & reliability	
19	Corona Av/91 Pl	Keep	

## EASTBOUND to Flushing

On Street/At Street		Proposal Note	Connections
	Corona Av/93 St	Removed to improve speed & reliability	
	Corona Av/94 St	Removed to improve speed & reliability	
20	Corona Av/Junction Blvd	Keep	Q72
	Corona Av/Alstynne Av	Removed to improve speed & reliability	
21	Corona Av/98 Pl	Keep	Q14
22	Corona Av/102 St	Keep	Q14
	Corona Av/104 St	Removed to improve speed & reliability	
23	Corona Av/51 Av	Keep	Q23
	108 St/53 Av	Removed to improve speed & reliability	
	108 St/Martense Av	Removed to improve speed & reliability	
24	108 St/Otis Av	New stop location	
	108 St/Waldron St	Removed to improve speed & reliability	
25	108 St/Horace Harding Expwy N	Keep	Q88, Q98, QM10, QM11, QM40
	College Pt Blvd/Horace Harding Expwy	Removed to improve speed & reliability	
26	College Pt Blvd/58 Rd	Keep	
	College Pt Blvd/57 Rd	Removed to improve speed & reliability	
	College Pt Blvd/Booth Memorial Av	Removed to improve speed & reliability	
27	College Pt Blvd/Avery Av	Keep	Q98
	College Pt Blvd/Maple Av	Keep	Q58
28	41 Rd/College Pt Blvd	Keep	Q98
29	41 Rd/Main St	Keep	LIRR, Q17, Q20, Q25, Q26, Q27, Q44-SBS, Q65

## WESTBOUND to Ridgewood

	41 Rd/Main St	Remove to improve speed & reliability	
1	Sanford Av/Main St	New stop location	Q17, Q20, Q25, Q26, Q27, Q44-SBS, Q65
2	College Pt Blvd/Sanford Av	Keep	
	College Pt Blvd/Fowler Av	Removed to improve speed & reliability	
3	College Pt Blvd/Fowler Av	New stop location	
	College Pt Blvd/Van Wyck Expwy Exit	Removed to improve speed & reliability	
4	College Pt Blvd/58 Av	Keep	
	College Pt Blvd/59 Av	Removed to improve speed & reliability	
	Horace Harding Exp/Waldron St	Removed to improve speed & reliability	
5	108 St/Horace Harding Expwy N	Keep	Q88, Q98, QM10, QM11, QM40
	108 St/Waldron St	Removed to improve speed & reliability	
6	108 St/Van Cleef St	Keep	
	108 St/Martense Av	Removed to improve speed & reliability	
7	Corona Av/51 Av	Keep	Q23
	Corona Av/104 St	Removed to improve speed & reliability	
8	Corona Av/102 St	Keep	Q14

## WESTBOUND to Ridgewood

On Street/At Street		Proposal Note	Connections
9	Corona Av/National St	Keep	Q14
	Corona Av/46 Av	Removed to improve speed & reliability	
10	Corona Av/Junction Blvd	Keep	Q72
	Corona Av/94 St	Removed to improve speed & reliability	
11	Corona Av/91 Pl	Keep	Q29
	Corona Av/90 St	Removed to improve speed & reliability	
	Corona Av/88 St	Removed to improve speed & reliability	
12	Broadway/Corona Av	Keep	Q53-SBS, Q60
13	Broadway/Queens Blvd	Keep	M R, Q53-SBS, Q59, Q60, Q98
14	Grand Av/Queens Blvd	Keep	M R, Q53-SBS, Q60
15	Grand Av/Goldsmith St	Keep	Q60
	Grand Av/Haspel St	Removed to improve speed & reliability	
16	Grand Av/Calamus Av	Keep	
	Grand Av/82 St	Removed to improve speed & reliability	
	Grand Av/79 St	Removed to improve speed & reliability	
17	Grand Av/74 St	Keep	
	Grand Av/73 St	Removed to improve speed & reliability	
18	Grand Av/72 St	Keep	
19	Grand Av/69 Pl	Keep	Q18, Q67
	Grand Av/Borden Av	Removed to improve speed & reliability	
	Grand Av/Queens Midtown Expwy	Removed to improve speed & reliability	
20	Grand Av/Hamilton Pl	Keep	Q18, Q67
	Grand Av/Remsen Pl	Removed to improve speed & reliability	
	Flushing Av/64 St	Removed to improve speed & reliability	
21	Fresh Pond Rd/Flushing Av	Keep	B57, Q39, Q59
	Fresh Pond Rd/59 Av	Removed to improve speed & reliability	
	Fresh Pond Rd/59 Dr	Removed to improve speed & reliability	
22	Fresh Pond Rd/60 Av	Keep	Q39
	Fresh Pond Rd/Eliot Av	Removed to improve speed & reliability	
23	Fresh Pond Rd/Metropolitan Av	Keep	Q38, Q54, Q67
24	Fresh Pond Rd/Grove St	Keep	
	Fresh Pond Rd/Palmetto St	Removed to improve speed & reliability	
25	Putnam Av/Fresh Pond Rd	Keep	M, QM24, QM25, QM34
26	Putnam Av/Forest Av	Keep	M, Q14, Q39
	Putnam Av/Woodward Av	Removed to improve speed & reliability	
27	Putnam Av/Onderdonk Av	Keep	B38, Q55
	Seneca Av/Cornelia St	Removed to improve speed & reliability	
28	Putnam Av/Myrtle Av	Keep	B26, Q55
	Putnam Av/Wyckoff Av	Removed to improve speed & reliability	
29	Palmetto St/Wyckoff Av	Keep	L M, B13, B26, B54, Q55



# Q59


## Grand Avenue / Grand Street


Service between Rego Park and Williamsburg

### PROPOSED ROUTE SUMMARY

The Q59 will maintain its existing routing between Rego Park and Williamsburg.

### What's changed since the Proposed Final Plan?

 Existing routing in Queens restored pending NYC DOT Queens Blvd Capital Project changes

 Changes to the Q59 in Brooklyn will be part of the Brooklyn Bus Network Redesign

#### EXISTING ROUTES

Q59

#### PROPOSED CONNECTIONS



B24, B32, B39, B43, B44, B44-SBS, B46, B48, B57, B60, B62, Q11, Q14, Q18, Q29, Q38, Q39, Q47, Q52-SBS, Q53-SBS, Q54, Q58, Q60, Q67, Q72, Q88, Q98

#### AVERAGE STOP SPACING




Existing: 831ft

Proposed: 1,015 ft

### PROPOSED FREQUENCIES\* AND HOURS OF OPERATION

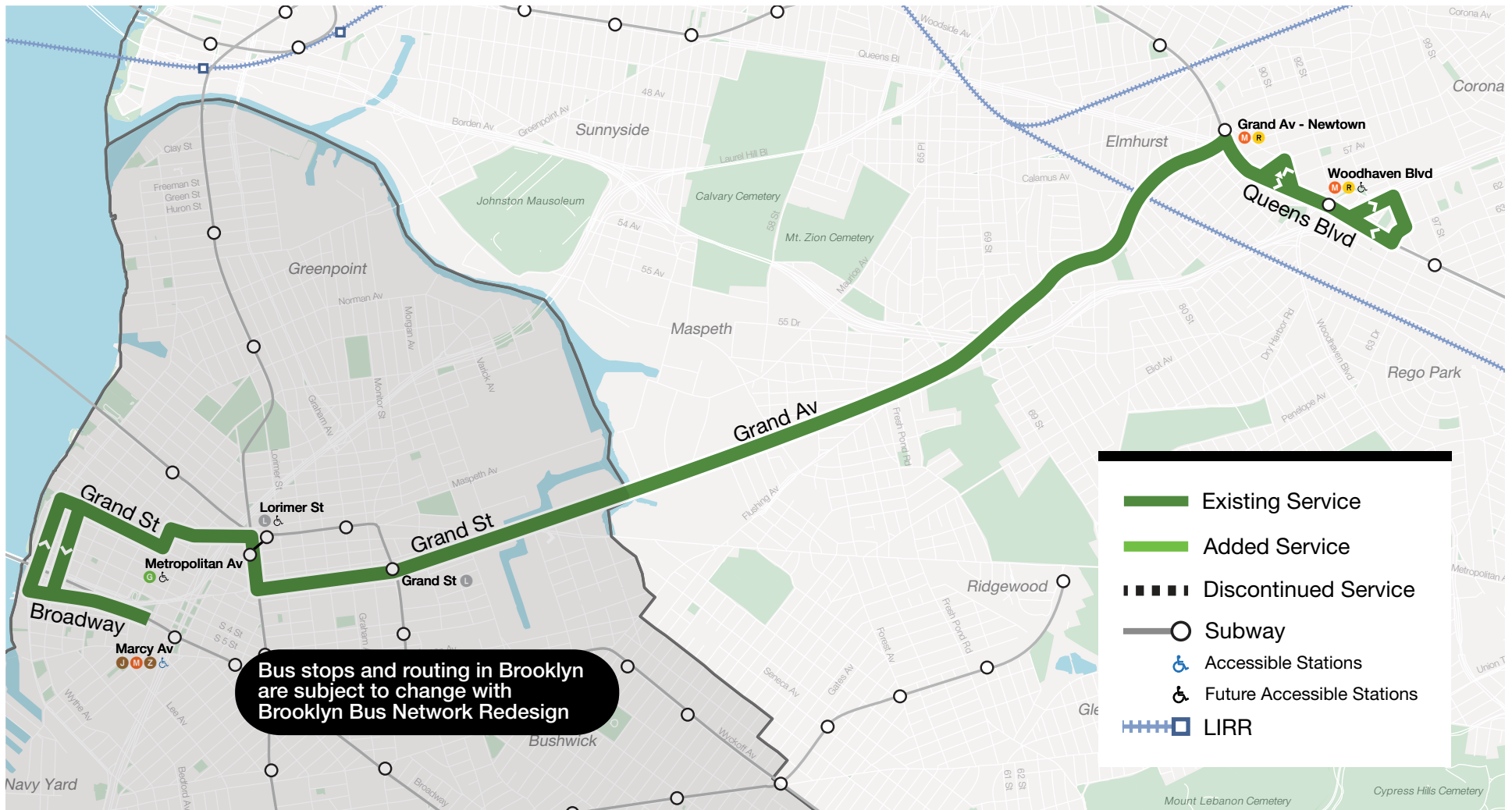
		Service Span	Overnight	Early Morning	AM Peak	Midday	PM Peak	Evening	Late Evening
			12 am - 4 am	4 am - 6 am	6 am - 9 am	9 am - 3 pm	3 pm - 7 pm	7 pm - 9 pm	9 pm - 12 am
<b>WEEKDAY</b>									
Existing	24 hours		40	20	11	18	11	17	23
Proposed	24 hours		40	20	11	18	11	17	23
<b>SATURDAY</b>									
Existing	24 hours		40	30	20	16	12	13	23
Proposed	24 hours		40	30	20	16	12	13	23
<b>SUNDAY</b>									
Existing	24 hours		40	40	30	17	13	24	30
Proposed	24 hours		40	40	30	17	13	24	30

\*Frequencies indicate how often the bus arrives on average in the peak direction in minutes.

 no change  added service  reduced service





# Q59 Grand Avenue / Grand Street

## Service between Rego Park and Williamsburg



# Q59 Grand Avenue / Grand Street

## EASTBOUND to Rego Park

On Street/At Street		Proposal Note	Connections
1	Broadway/Roebling St	Keep	B24, B39, B44, B44-SBS, B46, B60, Q54
2	Broadway/Bedford Av	Keep	B62
3	Broadway/Wythe Av	Keep	
4	Kent Av/S 6 St	Keep	
5	Kent Av/S 3 St	Keep	
6	Kent Av/S 1 St	Keep	
7	Grand St/Wythe Av	Keep	B32
8	Grand St/Bedford Av	Keep	B62
9	Roebling St/Grand St	Keep	B62
10	Metropolitan Av/Havemeyer St	Keep	B24
11	Metropolitan Av/Rodney St	Keep	  , B24
12	Grand St/Union Av	Keep	 , B48
13	Grand St/Lorimer St	Keep	B48
14	Grand St/Graham Av	Keep	B43
15	Grand St/Bushwick Av	Keep	
16	Grand St/Waterbury St	Keep	
17	Grand St/Morgan Av	Keep	
18	Grand St/Metropolitan Av Bridge	Keep	
19	Grand St/Stewart Av	New stop location	Q54
	Gardner Av/Grand St	Removed due to new routing	
20	Grand St/Grand St Bridge	Keep	
	Grand Av/47 St	Removed to improve speed & reliability	
21	Grand Av/Page Pl	Keep	
22	Grand Av/54 St	Keep	
	Grand Av/56 St	Removed to improve speed & reliability	
23	Grand Av/Rust St	Keep	
24	Grand Av/59 St	Keep	B57
	Grand Av/58 Av	Removed to improve speed & reliability	
25	Grand Av/61 St	Keep	B57, Q39, Q58, Q98
	Grand Av/64 St	Removed to improve speed & reliability	
26	Flushing Av/64 St	Added at existing bus stop	B57, Q58, Q98
27	Grand Av/66 St	Keep	Q18, Q67
	Grand Av/Queens Midtown Expwy	Removed to improve speed & reliability	
28	Grand Av/69 Pl	Keep	Q18, Q67
29	Grand Av/71 St	Keep	
30	Grand Av/73 Pl	Keep	Q58, Q98
31	Grand Av/74 St	Keep	Q47

## EASTBOUND to Rego Park

On Street/At Street		Proposal Note	Connections
32	Grand Av/79 St	Keep	Q58, Q98
33	Grand Av/84 St	Keep	
	Grand Av/Haspel St	Removed to improve speed & reliability	
34	Grand Av/Van Horn St	Keep	Q60, Q98
35	Grand Av/Queens Blvd	Keep	M R, Q53-SBS, Q60
36	Queens Blvd/55 Av	Keep	M R, Q58, Q98
	Queens Blvd/56 Av	Removed to improve speed & reliability	
37	Queens Blvd/Woodhaven Blvd	Keep	M R, Q11, Q14, Q29, Q52-SBS, Q53-SBS, Q88, QM10, QM11, QM12, QM40, QM42
38	Horace Harding Expwy/Queens Blvd	Keep	M R, Q14, Q60
39	Junction Blvd/Horace Harding Expwy	Keep	Q38, Q88, QM11, QM12, QM42

## WESTBOUND to Williamsburg

1	Queens Blvd/62 Dr	Keep	Q38, Q60, Q72
2	Queens Blvd/59 Av	Keep	M R, Q11, Q14, Q29, Q52-SBS, Q53-SBS, Q88, QM10, QM11, QM12, QM40, QM42, QM63
	90 St/57 Av	Removed to improve speed & reliability	
3	56 Av/Queens Blvd	Keep	Q29, Q60
4	Grand Av/Queens Blvd	Keep	M R, Q53-SBS, Q60
5	Grand Av/Goldsmith St	Keep	Q60
	Grand Av/Haspel St	Removed to improve speed & reliability	
6	Grand Av/Calamus Av	Keep	
	Grand Av/82 St	Removed to improve speed & reliability	
7	Grand Av/79 St	Keep	Q47, Q58, Q98
8	Grand Av/74 St	Keep	
9	Grand Av/73 St	Keep	Q58, Q98
10	Grand Av/72 St	Keep	
11	Grand Av/69 Pl	Keep	Q18, Q67
	Grand Av/Borden Av	Removed to improve speed & reliability	
	Grand Av/Queens Midtown Expwy	Removed to improve speed & reliability	
12	Grand Av/Hamilton Pl	Keep	Q18, Q67
	Grand Av/Remsen Pl	Removed to improve speed & reliability	
13	Grand Av/Maspeth Av	Keep	B57, Q39, Q58, Q98
14	Grand Av/61 St	Keep	B57, Q39, Q58, Q98
	Grand Av/58 Av	Removed to improve speed & reliability	
15	Grand Av/59 St	Keep	B57
16	Grand Av/Rust St	Keep	Q39
17	Grand Av/54 St	Keep	
18	Grand Av/Page Pl	Keep	
	Grand Av/47 St	Removed to improve speed & reliability	

## WESTBOUND to Williamsburg

On Street/At Street		Proposal Note	Connections
19	Grand St/Grand St Bridge	Keep	
20	Grand St/Gardner Av	Keep	Q54
21	Grand St/Metropolitan Av Br	Keep	Q54
22	Grand St/Morgan Av	Keep	
23	Grand St/Olive St	Keep	L
24	Grand St/Bushwick Av	Keep	L B43
25	Grand St/Graham Av	Keep	B43
26	Grand St/Lorimer St	Keep	B48
27	Grand St/Union Av	Keep	G, B48
28	Metropolitan Av/Macri Sq	Keep	G, L
29	Metropolitan Av/N 5 St	Keep	B24
30	Grand St/Roebling St	Keep	B62
31	Grand St/Bedford Av	Keep	B62
32	Wythe Av/Grand St	Keep	B32
33	Wythe Av/S 3 St	Keep	
34	Wythe Av/S 5 St	Keep	
35	Broadway/Wythe Av	Keep	
36	Broadway/Bedford Av	Keep	B62
37	Broadway/Roebling St	Keep	J M Z, B24, B39, B44, B44-SBS, B46, B60, B62, Q54

# Q60


## Queens Boulevard

Service between South Jamaica and the Upper East Side

### PROPOSED ROUTE SUMMARY

The Q60 will mostly maintain its existing routing except for a minor change approaching the Queensboro Bridge to avoid congestion. Bus stop locations on Queens Blvd are under further review as part of the NYC DOT Queens Blvd Capital Project.

### What's changed since the Proposed Final Plan?

-  Minor stop changes in response to public feedback

### EXISTING ROUTES

Q60

### PROPOSED CONNECTIONS



LIRR

AirTrain JFK

B24, M15, Q1, Q6, Q8, Q9, Q10, Q11, Q14, Q18, Q20, Q23, Q24, Q25, Q29, Q30, Q31, Q32, Q37, Q38, Q39, Q40, Q41, Q43, Q44-SBS, Q45, Q46, Q47, Q48, Q52-SBS, Q53-SBS, Q54, Q56, Q58, Q59, Q63, Q64, Q65, Q66, Q69, Q72, Q74, Q75, Q80, Q88, Q98, Q100, Q101, Q102, Q104, Q112

### AVERAGE STOP SPACING

Existing: 919 ft

Proposed: 1,130 ft

### PROPOSED FREQUENCIES\* AND HOURS OF OPERATION

		Service Span	Overnight	Early Morning	AM Peak	Midday	PM Peak	Evening	Late Evening
			12 am - 4 am	4 am - 6 am	6 am - 9 am	9 am - 3 pm	3 pm - 7 pm	7 pm - 9 pm	9 pm - 12 am
<b>WEEKDAY</b>									
Existing	24 hours		30	17	8	9	8	8	18
Proposed	24 hours		30	17	8	9	8	8	18
<b>SATURDAY</b>									
Existing	24 hours		30	20	12	10	10	12	18
Proposed	24 hours		30	20	12	10	10	12	18
<b>SUNDAY</b>									
Existing	24 hours		24	24	15	11	11	12	20
Proposed	24 hours		30	30	15	12	12	12	20

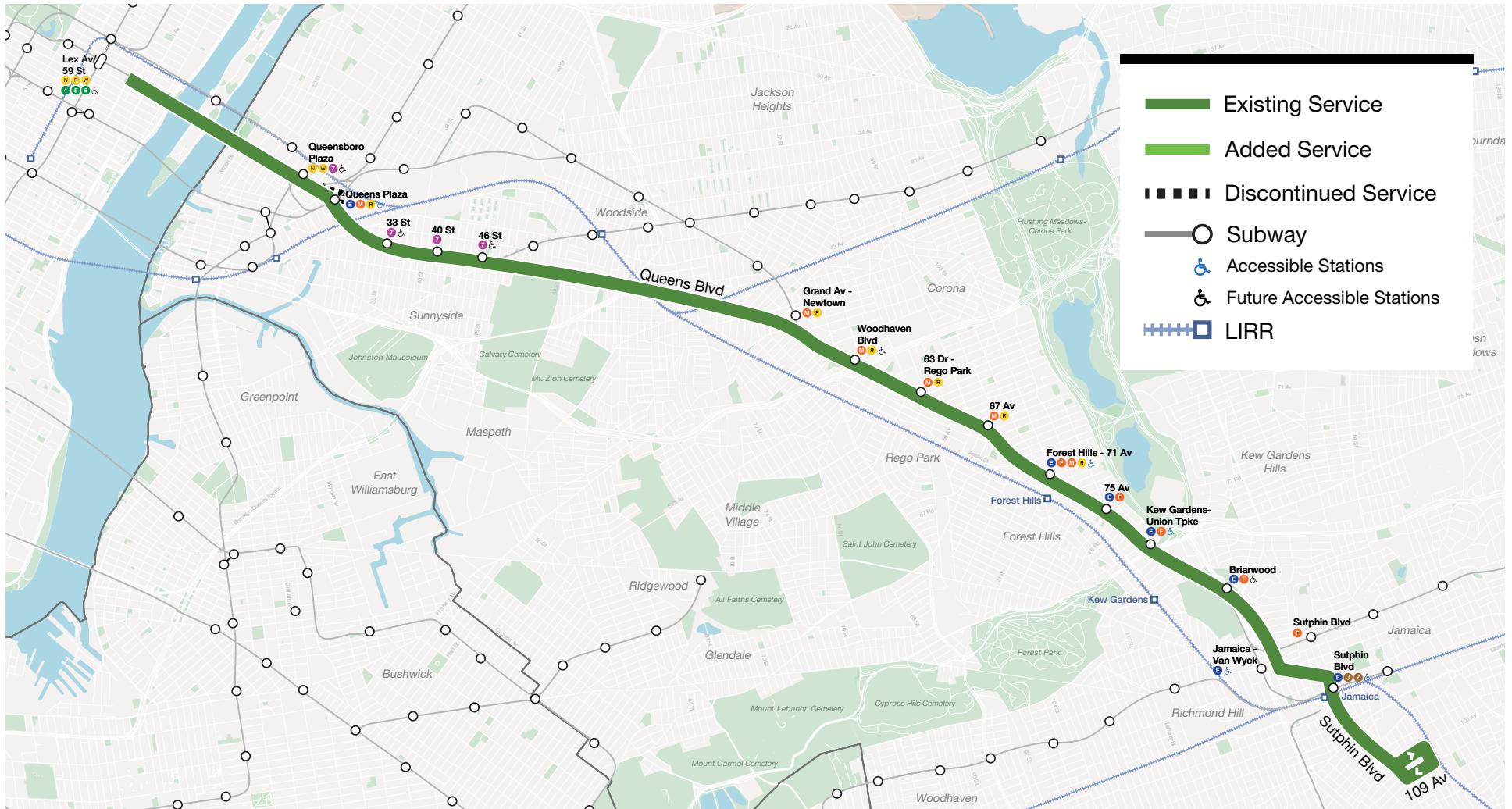
\*Frequencies indicate how often the bus arrives on average in the peak direction in minutes.

no change  added service  reduced service

# Q60

## Queens Boulevard

Service between South Jamaica and the Upper East Side



# Q60 Queens Boulevard

## EASTBOUND to South Jamaica

On Street/At Street		Proposal Note	Connections
1	E 60 St/2 Av	Keep	M15, Q32
2	Queens Plaza S/28 St	Keep	N W 7 E M R, Q39, Q63, Q66, Q69, Q100, Q101, Q102
3	Queens Blvd/Skillman Av	Keep	Q39
4	Queens Blvd/35 St	Keep	7
5	Queens Blvd/38 St	Keep	7
6	Queens Blvd/41 St	Keep	7
7	Queens Blvd/44 St	Keep	7, B24, Q104
8	Queens Blvd/46 St	Keep	7, B24, Q104
	Queens Blvd/48 St	Removed to improve speed & reliability	
9	Queens Blvd/52 St	Keep	7 Q32
	Queens Blvd/56 St	Removed to improve speed & reliability	
10	Queens Blvd/58 St	Keep	
11	Queens Blvd/60 St	Keep	
12	Queens Blvd/61 St	Keep	Q18
13	Queens Blvd/65 Pl	Keep	Q18
14	Queens Blvd/69 St	Keep	Q47
15	Queens Blvd/72 St	Keep	
16	Queens Blvd/Ireland St	Keep	
17	Queens Blvd/51 Av	Keep	
18	Queens Blvd/Goldsmith St	Keep	Q53-SBS, Q58, Q59, Q98
19	Queens Blvd/Grand Av	Keep	M R, Q53-SBS, Q58, Q59, Q98
20	Queens Blvd/55 Av	Keep	M R, Q58, Q98
21	Queens Blvd/Woodhaven Blvd	Keep	M R, Q11, Q14, Q29, Q52-SBS, Q53-SBS, Q88, QM10, QM11, QM12, QM40, QM42
22	Queens Blvd/Eliot Av	Keep	M R, Q59
23	Queens Blvd/63 Av	Keep	Q59, Q72, QM10, QM11, QM18, QM40
24	Queens Blvd/63 Dr	Keep	M R, Q38, Q72, QM10, QM11, QM40
25	Queens Blvd/65 Rd	Keep	QM11
	Queens Blvd/66 Av	Removed to improve speed & reliability	
26	Queens Blvd/67 Av	Keep	M R
	Queens Blvd/67 Dr	Removed to improve speed & reliability	
27	Queens Blvd/68 Dr	Keep	Q23, QM4, QM12, QM42, QM44



## EASTBOUND to South Jamaica

On Street/At Street		Proposal Note	Connections
28	Queens Blvd/Yellowstone Blvd	Keep	Q23, Q74, QM4, QM12, QM42, QM44
29	Queens Blvd/71 Av	Keep	<b>E</b> <b>F</b> <b>M</b> <b>R</b> , LIRR, Q23, Q64, Q74
	Queens Blvd/72 Av	Removed to improve speed & reliability	
30	Queens Blvd/Ascan Av	Keep	<b>E</b> <b>F</b>
	Queens Blvd/75 Av	Removed to improve speed & reliability	
31	Queens Blvd/76 Av	Keep	<b>E</b> <b>F</b>
32	Queens Blvd/77 Av	Keep	Q45, Q46, Q48, QM18, QM63, QM64, QM65, QM68
33	Queens Blvd/Union Tpke	Keep	<b>E</b> <b>F</b> , Q10, Q37, Q45, Q46, Q48, Q80
34	Queens Blvd/80 Rd	Keep	<b>E</b> <b>F</b> , Q10, Q37, Q45, Q46, Q48, Q80, QM18, QM63, QM64, QM65, QM68
35	Queens Blvd/83 Av	Keep	QM18, QM64, QM68
36	Queens Blvd/Main St	Keep	<b>E</b> <b>F</b> , Q44-SBS, QM21, QM65
	Queens Blvd/86 Av	Removed to improve speed & reliability	
37	Queens Blvd/87 Av	Keep	
	Queens Blvd/Hillside Av	Removed to improve speed & reliability	
38	Queens Blvd/Jamaica Av	Keep	<b>E</b> , Q54, Q56
	Jamaica Av/139 St	Removed to improve speed & reliability	
39	Jamaica Av/144 Pl	Added at existing bus stop	
40	Sutphin Blvd/91 Av	Keep	<b>E</b> <b>J</b> <b>Z</b> , LIRR, Q1, Q6, Q8, Q9, Q20, Q24, Q30, Q31, Q40, Q41, Q43, Q44-SBS, Q54, Q56, Q75
41	Sutphin Blvd/97 Av	Keep	Q24, Q25, Q40, Q65, Q112
42	Sutphin Blvd/Liberty Av	Keep	Q8, Q9, Q112
43	Sutphin Blvd/Tuskegee Airmen Wy	Keep	Q112
	Sutphin Blvd/Lakewood Av	Removed to improve speed & reliability	
44	108 Av/Sutphin Blvd	Keep	Q6
	108 Av/157 St	Removed to improve speed & reliability	
45	157 St/109 Av	Keep	

## WESTBOUND to the Upper East Side

1	109 Av/157 St	Keep	
2	Sutphin Blvd/109 Av	Keep	
3	Sutphin Blvd/Yates Rd	Keep	Q6, Q41
4	Sutphin Blvd/Tuskegee Airmen Wy	Keep	Q40, Q112
5	Sutphin Blvd/Liberty Av	Keep	Q8, Q9, Q112
6	Sutphin Blvd/95 Av	Keep	AirTrain JFK, Q9, Q24, Q25, Q65

## WESTBOUND to the Upper East Side

On Street/At Street		Proposal Note	Connections
7	Sutphin Blvd/Archer Av	Keep	<b>E J Z</b> , LIRR, AirTrain JFK, Q1, Q8, Q9, Q20, Q24, Q25, Q30, Q31, Q40, Q41, Q43, Q44-SBS, Q54, Q56, Q65, Q75
8	Jamaica Av/144 St	Keep	Q54
9	Queens Blvd/Jamaica Av	Keep	<b>E</b> , Q54, Q56
10	Queens Blvd/87 Av	Keep	
	Queens Blvd/86 Av	Removed to improve speed & reliability	
11	Queens Blvd/Main St	Keep	<b>E F</b> , Q20, Q44-SBS
12	Queens Blvd/Hoover Av	Keep	QM18, QM21, QM63, QM64, QM65, QM68
	Queens Blvd/82 Av	Removed to improve speed & reliability	
13	Queens Blvd/Union Tpke	Keep	<b>E F</b> , Q10, Q37, Q45, Q46, Q48, Q80, QM18, QM63, QM64, QM65, QM68
14	Queens Blvd/78 Av	Keep	<b>E F</b> , Q37, Q45, Q46, Q48
15	Queens Blvd/76 Rd	Keep	<b>E F</b>
	Queens Blvd/75 Av	Removed to improve speed & reliability	
16	Queens Blvd/72 Dr	Keep	
	Queens Blvd/72 Av	Removed to improve speed & reliability	
17	Queens Blvd/108 St	Keep	<b>E F M R</b> , Q23, Q64, Q74, QM4, QM11, QM18, QM44
18	Queens Blvd/70 Av	Keep	<b>E F M R</b> , Q23, Q64, Q74, QM4, QM12, QM42, QM44
19	Queens Blvd/68 Dr	Keep	QM4, QM12, QM42, QM44
	Queens Blvd/67 Rd	Removed to improve speed & reliability	
20	Queens Blvd/67 Av	Keep	<b>M R</b>
21	Queens Blvd/65 Av	Keep	QM11
22	Queens Blvd/63 Dr	Keep	<b>M R</b> , Q38, Q72, QM10, QM11, QM40
23	Queens Blvd/62 Dr	Keep	Q38, Q59, Q72
24	Queens Blvd/59 Av	Keep	<b>M R</b> , Q11, Q14, Q29, Q52-SBS, Q53-SBS, Q88, QM10, QM11, QM12, QM40, QM42, QM63
25	Queens Blvd/56 Av	Keep	Q29, Q59
26	Queens Blvd/Reeder St	Keep	<b>M R</b> , Q53-SBS, Q58, Q59, Q98
27	Queens Blvd/Van Loon St	Keep	<b>M R</b> , Q53-SBS, Q58, Q59, Q98
28	Queens Blvd/Cornish Av	Keep	
29	Queens Blvd/74 St	Keep	
30	Queens Blvd/70 St	Keep	Q47
31	Queens Blvd/69 St	Keep	Q47

## WESTBOUND to the Upper East Side




On Street/At Street		Proposal Note	Connections
32	Queens Blvd/65 Pl	Keep	Q18
33	Queens Blvd/63 St	Keep	
34	Queens Blvd/60 St	Keep	
35	Queens Blvd/58 St	Keep	
	Queens Blvd/55 St	Removed to improve speed & reliability	
36	Queens Blvd/52 St	Keep	7, Q32
37	Queens Blvd/48 St	Keep	7, B24, Q104
38	Queens Blvd/45 St	Keep	7, B24, Q104
39	Queens Blvd/41 St	Keep	7
	Queens Blvd/39 Pl	Removed to improve speed & reliability	
40	Queens Blvd/39 St	New stop location	7
	Queens Blvd/38 St	Removed to improve speed & reliability	
41	Queens Blvd/35 St	Keep	7
	Queens Blvd/33 St	Removed to improve speed & reliability	
42	Queens Blvd/Skillman Blvd	Keep	Q39
43	Queens Blvd/Queens Plaza E	Keep	E M R, Q39, Q63, Q66, Q69, Q100, Q101, Q102
	Queens Plaza N/29 St	Removed due to new routing	
	Queens Plaza N/27 St	Removed due to new routing	
44	E 60 St/2 Av	Keep	M15, Q32

# Q61 Beechhurst – Flushing

## PROPOSED ROUTE SUMMARY

The new Q61 will connect Beechhurst to Flushing, providing new service along Willets Point Blvd. The route will replace existing Q15 service in Beechhurst and existing Q34 service in Linden Hill.

### What’s changed since the Proposed Final Plan?

-  Minor stop changes to improve accessibility
-  New limited-stop routing replaces existing Q15 service in Beechhurst and existing Q34 service in Linden Hill
-  Added new weekend service in Linden Hill

### EXISTING ROUTES

Q15, Q34

### PROPOSED CONNECTIONS

7

Q12, Q13, Q15, Q16, Q17, Q19, Q20, Q25, Q26, Q27, Q28, Q44-SBS, Q50, Q63, Q65, Q66, Q76, Q90

### AVERAGE STOP SPACING

Existing: N/A

Proposed: 1,660 ft

## PROPOSED FREQUENCIES\* AND HOURS OF OPERATION

Service Span		Overnight	Early Morning	AM Peak	Midday	PM Peak	Evening	Late Evening
		12 am - 4 am	4 am - 6 am	6 am - 9 am	9 am - 3 pm	3 pm - 7 pm	7 pm - 9 pm	9 pm - 12 am
<b>WEEKDAY</b>								
Existing	-	-	-	-	-	-	-	-
Proposed	4:45 AM - 11:55 PM	-	20	12	14	12	13	18
<b>SATURDAY</b>								
Existing	-	-	-	-	-	-	-	-
Proposed	4:55 AM - 1:00 AM	-	40	20	20	20	20	23
<b>SUNDAY</b>								
Existing	-	-	-	-	-	-	-	-
Proposed	4:55 AM - 1:00 AM	-	30	20	20	20	20	23

\*Frequencies indicate how often the bus arrives on average in the peak direction in minutes.

no change  added service  reduced service

# Q61 Beechhurst – Flushing



# Q61 Beechhurst – Flushing

## EASTBOUND to Beechhurst

On Street/At Street		Proposal Note	Connections
1	Main St/Roosevelt Av	Added at existing bus stop	7, Q12, Q13, Q15, Q16, Q17, Q19, Q20, Q25, Q26, Q27, Q28, Q44-SBS, Q63, Q65, Q66
2	Main St/Northern Blvd	Added at existing bus stop	Q17, Q19, Q26, Q63, Q66
3	Linden Pl/35 Av	Added at existing bus stop	
4	Linden Pl/32 Av	Added at existing bus stop	Q25, Q50
5	31 Rd/138 St	Added at existing bus stop	Q25, Q50, QM2, QM32
6	28 Av/141 St	Added at existing bus stop	Q20, Q44-SBS
7	Union St/Parsons Blvd	Added at existing bus stop	Q44-SBS
8	Willets Pt Blvd/149 St	Added at existing bus stop	Q15
9	Willets Pt Blvd/154 St	Added at existing bus stop	
10	Francis Lewis Blvd/Willets Pt Blvd	New stop location	QM20
11	Francis Lewis Blvd/16 Av	Added at existing bus stop	
12	154 St/14 Av	Added at existing bus stop	
13	154 St/9 Av	Added at existing bus stop	
14	Powells Cove Blvd/157 St	Added at existing bus stop	
15	166 St/Powells Cove Blvd	Added at existing bus stop	QM2, QM32

## WESTBOUND to Flushing

1	166 St/Powells Cove Blvd	Added at existing bus stop	
2	Powells Cove Blvd/159 St	Added at existing bus stop	
3	154 St/Powells Cove Blvd	Added at existing bus stop	
4	154 St/14 Av	Added at existing bus stop	
5	Cross Island Pkwy/Clintonville St	Added at existing bus stop	
6	Francis Lewis Blvd/17 Av	Added at existing bus stop	
7	Willets Pt Blvd/20 Rd	New stop location	Q76, QM20
8	Willets Pt Blvd/154 St	Added at existing bus stop	
9	Willets Pt Blvd/149 St	Added at existing bus stop	
10	Willets Pt Blvd/Parsons Blvd	Added at existing bus stop	Q20
11	Union St/26 Av	Added at existing bus stop	Q44-SBS, QM2, QM32
12	139 St/28 Rd	Added at existing bus stop	
13	Linden Pl/31 Rd	Added at existing bus stop	QM20
14	Linden Pl/35 Av	Added at existing bus stop	
15	Main St/Northern Blvd	Added at existing bus stop	Q17, Q19, Q44-SBS, Q63, Q66
16	39 Av/Lippman Plaza	Added at existing bus stop	7, Q12, Q13, Q15, Q17, Q20, Q25, Q26, Q27, Q44-SBS, Q50, Q65, Q90

# Q63


## Northern Boulevard West

Service between Flushing and Long Island City

### PROPOSED ROUTE SUMMARY

The new Q63 will run the length of Northern Blvd between Flushing and Long Island City. The route will have limited-stop Rush service on Northern Blvd between Main St and 114 St and on Northern Blvd/Jackson Av between 49 St and Court Square. The Q66 will serve local stops between Main St and 114 St. The Q101 will serve local stops between 49 St and Court Square. The Q63 will make local stops between the Rush segments.

### What's changed since the Proposed Final Plan?

 Swapped route labels with Q66 in response to public feedback

#### EXISTING ROUTES

Q66

#### PROPOSED CONNECTIONS



LIRR

Q12, Q14, Q17, Q18, Q20, Q23, Q25, Q26, Q27, Q32, Q33, Q39, Q44-SBS, Q47, Q49, Q50, Q60, Q61, Q65, Q66, Q67, Q69, Q72, Q90, Q100, Q101, Q102, Q104

#### AVERAGE STOP SPACING




Existing: N/A

Proposed: 1,084 ft

### PROPOSED FREQUENCIES\* AND HOURS OF OPERATION

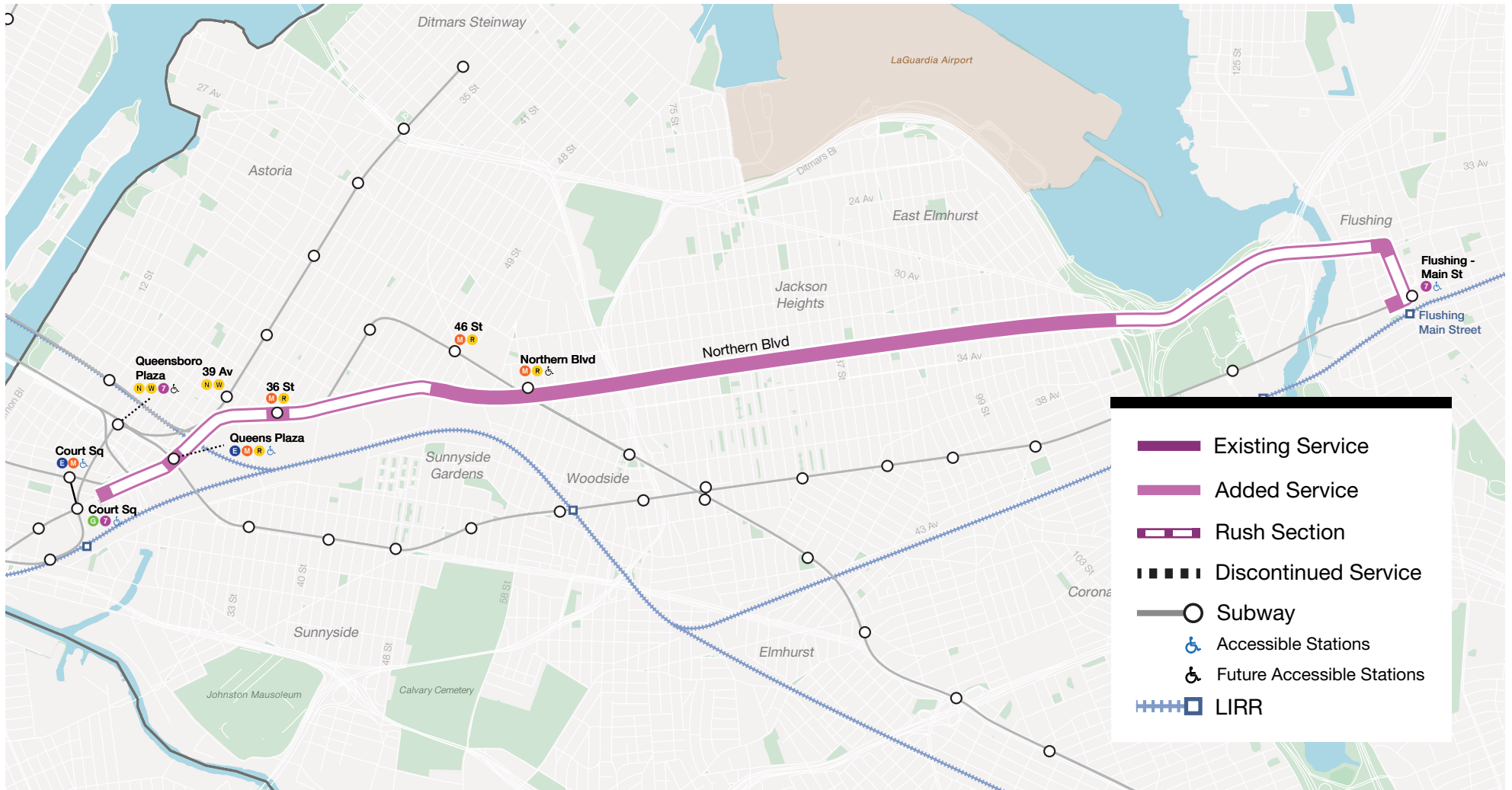
		Service Span	Overnight	Early Morning	AM Peak	Midday	PM Peak	Evening	Late Evening
			12 am - 4 am	4 am - 6 am	6 am - 9 am	9 am - 3 pm	3 pm - 7 pm	7 pm - 9 pm	9 pm - 12 am
<b>WEEKDAY</b>									
Existing	-	-	-	-	-	-	-	-	-
Proposed	4:45 AM - 12:45 AM	-	20	7	17	13	20	30	
<b>SATURDAY</b>									
Existing	-	-	-	-	-	-	-	-	-
Proposed	5:45 AM - 12:45 AM	-	60	23	20	18	24	30	
<b>SUNDAY</b>									
Existing	-	-	-	-	-	-	-	-	-
Proposed	5:45 AM - 12:45 AM	-	60	30	20	20	30	30	

\*Frequencies indicate how often the bus arrives on average in the peak direction in minutes.

 no change  added service  reduced service

# Q63 Northern Boulevard West

Service between Flushing and Long Island City





# Q63 Northern Boulevard West









## EASTBOUND to Flushing

On Street/At Street		Proposal Note	Connections
1	Thomson Av/Jackson Av	Added at existing bus stop	7 G, Q39, Q67, Q101, Q102
2	Jackson Av/Orchard St	Added at existing bus stop	E M R, Q32, Q39, Q60, Q66, Q69, Q100
3	Northern Blvd/Standard Ln	Added at existing bus stop	M R
4	Northern Blvd/48 St	Added at existing bus stop	Q104
5	Northern Blvd/Woodside Av	Added at existing bus stop	Q18
6	Northern Blvd/54 St	Added at existing bus stop	M R, Q18
7	Northern Blvd/60 St	Added at existing bus stop	
8	Northern Blvd/70 St	Added at existing bus stop	
9	Northern Blvd/74 St	Added at existing bus stop	Q47
10	Northern Blvd/78 St	Added at existing bus stop	Q32
11	Northern Blvd/82 St	Added at existing bus stop	Q32, Q33
12	Northern Blvd/85 St	Added at existing bus stop	Q33
13	Northern Blvd/89 St	Added at existing bus stop	Q49
14	Northern Blvd/93 St	Added at existing bus stop	Q72
15	Northern Blvd/Junction Blvd	Added at existing bus stop	Q72
16	Northern Blvd/97 St	Added at existing bus stop	
17	Northern Blvd/101 St	Added at existing bus stop	Q14
18	Northern Blvd/105 St	Added at existing bus stop	Q14, Q23
19	Northern Blvd/109 St	Added at existing bus stop	Q23
20	Northern Blvd/114 St	Added at existing bus stop	
21	Northern Blvd/Main St	Added at existing bus stop	Q20, Q25, Q26, Q50, Q61
22	39 Av/Main St	Added at existing bus stop	7, Q12, Q17, Q20, Q25, Q26, Q27, Q44-SBS, Q61, Q65, Q90

## WESTBOUND to Long Island City

1	Roosevelt Av/Main St	Added at existing bus stop	7, LIRR, Q12, Q17, Q20, Q25, Q26, Q27, Q44-SBS, Q50, Q61, Q65, Q90
2	Main St/Northern Blvd	Added at existing bus stop	Q17, Q20, Q25, Q44-SBS, Q50, Q61
3	Northern Blvd/114 St	Added at existing bus stop	
4	Northern Blvd/108 St	Added at existing bus stop	Q23
5	Northern Blvd/102 St	Added at existing bus stop	Q14
6	Northern Blvd/98 St	Added at existing bus stop	
7	Northern Blvd/Junction Blvd	Added at existing bus stop	Q72
8	Northern Blvd/92 St	Added at existing bus stop	Q49, Q72
9	Northern Blvd/90 St	Added at existing bus stop	Q49
10	Northern Blvd/86 St	Added at existing bus stop	Q33

## WESTBOUND to Long Island City

On Street/At Street		Proposal Note	Connections
11	Northern Blvd/82 St	Added at existing bus stop	Q32, Q33
12	Northern Blvd/78 St	Added at existing bus stop	Q47
13	Northern Blvd/74 St	Added at existing bus stop	Q47
14	Northern Blvd/70 St	Added at existing bus stop	
15	Northern Blvd/60 St	Added at existing bus stop	
16	Northern Blvd/Broadway	Added at existing bus stop	  , Q18
17	Northern Blvd/Newtown Rd	Added at existing bus stop	Q104
18	Northern Blvd/49 St	Added at existing bus stop	Q104
19	Northern Blvd/37 St	Added at existing bus stop	 
20	Jackson Av/Queens Plaza S	Added at existing bus stop	   , Q32, Q39, Q60, Q66, Q69, Q100
21	44 Dr/Jackson Av	New stop location	 , Q67, Q101, Q102


# Q64 Jewel Avenue

Service between Electchester and Forest Hills

## PROPOSED ROUTE SUMMARY

The Q64 will maintain its existing routing between Electchester and Forest Hills. The new Q74 will also provide service on Jewel Av with new connections to Fresh Meadows and Queensborough Community College.

### What's changed since the Proposed Final Plan?

-  Jewel Av will see the same level of service as in the PFP with some trips shifted to the new Q74

#### EXISTING ROUTES

Q64

#### PROPOSED CONNECTIONS



Q20, Q23, Q25, Q44-SBS, Q60, Q65, Q74

#### AVERAGE STOP SPACING




Existing: 661ft

Proposed: 1,017ft

## PROPOSED FREQUENCIES\* AND HOURS OF OPERATION

		Service Span	Overnight	Early Morning	AM Peak	Midday	PM Peak	Evening	Late Evening
			12 am - 4 am	4 am - 6 am	6 am - 9 am	9 am - 3 pm	3 pm - 7 pm	7 pm - 9 pm	9 pm - 12 am
<b>WEEKDAY</b>									
Existing	24 hours	30	15	4	9	4	4	4	13
Proposed	24 hours	27	13	5	9	6	6	6	13
<b>SATURDAY</b>									
Existing	24 hours	30	30	14	12	12	15	20	20
Proposed	24 hours	30	30	14	12	12	13	20	20
<b>SUNDAY</b>									
Existing	24 hours	30	24	15	12	12	12	12	18
Proposed	24 hours	30	24	15	12	12	12	12	16

\*Frequencies indicate how often the bus arrives on average in the peak direction in minutes.

 no change  added service  reduced service

# Q64 Jewel Avenue

Service between Electchester and Forest Hills



# Q64 Jewel Avenue


## EASTBOUND to Electchester

On Street/At Street		Proposal Note	Connections
1	Queens Blvd/70 Rd	Keep	E F M R, Q23, Q60, Q74, QM4, QM11, QM18, QM44
2	Jewel Av/108 St	Keep	E F M R, Q23, Q60, QM11, QM12, QM18, QM42
	Jewel Av/110 St	Removed to improve speed & reliability	
3	Jewel Av/112 St	Keep	
4	Jewel Av/Park Dr E	Keep	Q74, QM4, QM44
5	Jewel Av/136 St	Keep	
	Jewel Av/138 St	Removed to improve speed & reliability	
6	Jewel Av/140 St	Keep	Q20, Q44-SBS, Q74, QM4, QM44
7	Jewel Av/Main St	Keep	Q20, Q44-SBS
	Jewel Av/147 St	Removed to improve speed & reliability	
8	Jewel Av/150 St	Keep	
	Jewel Av/152 St	Removed to improve speed & reliability	
9	Jewel Av/Kissena Blvd (Se Corner)	Keep	Q25
	Jewel Av/Kissena Blvd (Mid-Block)	Removed to improve speed & reliability	
10	Parsons Blvd/Jewel Av	Keep	Q74, QM4, QM44
11	71 Av/Parsons Blvd	Keep	Q74, QM4, QM44
	71 Av/162 St	Removed to improve speed & reliability	
12	71 Av/164 St	Keep	Q65, Q74, QM4, QM44
13	Jewel Av/164 St	Keep	Q65, Q74, QM4, QM44

## WESTBOUND to Forest Hills

1	Jewel Av/164 St	Keep	Q65, QM4, QM44
2	Jewel Av/161 St	Keep	Q74
3	Jewel Av/Parsons Blvd (Nw Corner)	Keep	
	Jewel Av/Parsons Blvd (Mid-Block)	Removed to improve speed & reliability	
4	Jewel Av/Kissena Blvd	Keep	Q25
	Jewel Av/152 St	Removed to improve speed & reliability	
5	Jewel Av/150 St	Keep	
	Jewel Av/147 St	Removed to improve speed & reliability	
6	Jewel Av/Main St	Keep	Q20, Q44-SBS
7	Jewel Av/140 St	Keep	Q20, Q44-SBS, Q74, QM4, QM44
	Jewel Av/138 St	Removed to improve speed & reliability	
8	Jewel Av/136 St	Keep	
9	Jewel Av/Park Dr E	Keep	Q74, QM4, QM44
10	69 Rd/112 St	Keep	

# WESTBOUND to Forest Hills

On Street/At Street		Proposal Note	Connections
	69 Rd/110 St	Removed to improve speed & reliability	
11	108 St/69 Rd	Keep	Q23, Q60, QM4, QM11, QM12, QM18, QM42, QM44
12	108 St/Queens Blvd	Keep	 , Q23, Q60, Q74, QM4, QM11, QM18, QM44

# Q65

## 164th Street

Service between Flushing and Jamaica

### PROPOSED ROUTE SUMMARY

The Q65 will be shortened to Flushing. In Flushing, the Q65 will be rerouted from 45 Av and Bowne St to 162 St and Sanford Av to replace Q12 service. Alternative service near Flushing Hospital will be provided by the Q26 and Q27. Q65 service from College Point to Flushing will be discontinued and replaced by the Q26 to improve reliability.

### What's changed since the Proposed Final Plan?

-  Minor stop changes in response to public feedback

### EXISTING ROUTES

Q65

### PROPOSED CONNECTIONS



LIRR

AirTrain JFK

Q1, Q4, Q5, Q6, Q8, Q9, Q12, Q13, Q15, Q16, Q17, Q19, Q20, Q24, Q25, Q26, Q27, Q28, Q30, Q31, Q40, Q41, Q42, Q43, Q44-SBS, Q45, Q46, Q48, Q50, Q54, Q56, Q58, Q60, Q61, Q63, Q64, Q66, Q74, Q75, Q83, Q84, Q85, Q86, Q87, Q88, Q89, Q90, Q98, Q110, Q111, Q112, Q113, Q114, Q115

### AVERAGE STOP SPACING




Existing: 918 ft

Proposed: 1,315 ft

### PROPOSED FREQUENCIES\* AND HOURS OF OPERATION

		Service Span	Overnight 12 am - 4 am	Early Morning 4 am - 6 am	AM Peak 6 am - 9 am	Midday 9 am - 3 pm	PM Peak 3 pm - 7 pm	Evening 7 pm - 9 pm	Late Evening 9 pm - 12 am
<b>WEEKDAY</b>									
Existing	24 hours		34	15	4	8	5	10	15
Proposed	24 hours		27	15	5	9	5	9	15
<b>SATURDAY</b>									
Existing	24 hours		40	40	14	12	10	13	23
Proposed	24 hours		27	24	13	12	10	13	26
<b>SUNDAY</b>									
Existing	24 hours		40	40	15	11	10	12	23
Proposed	24 hours		27	30	14	11	11	13	23

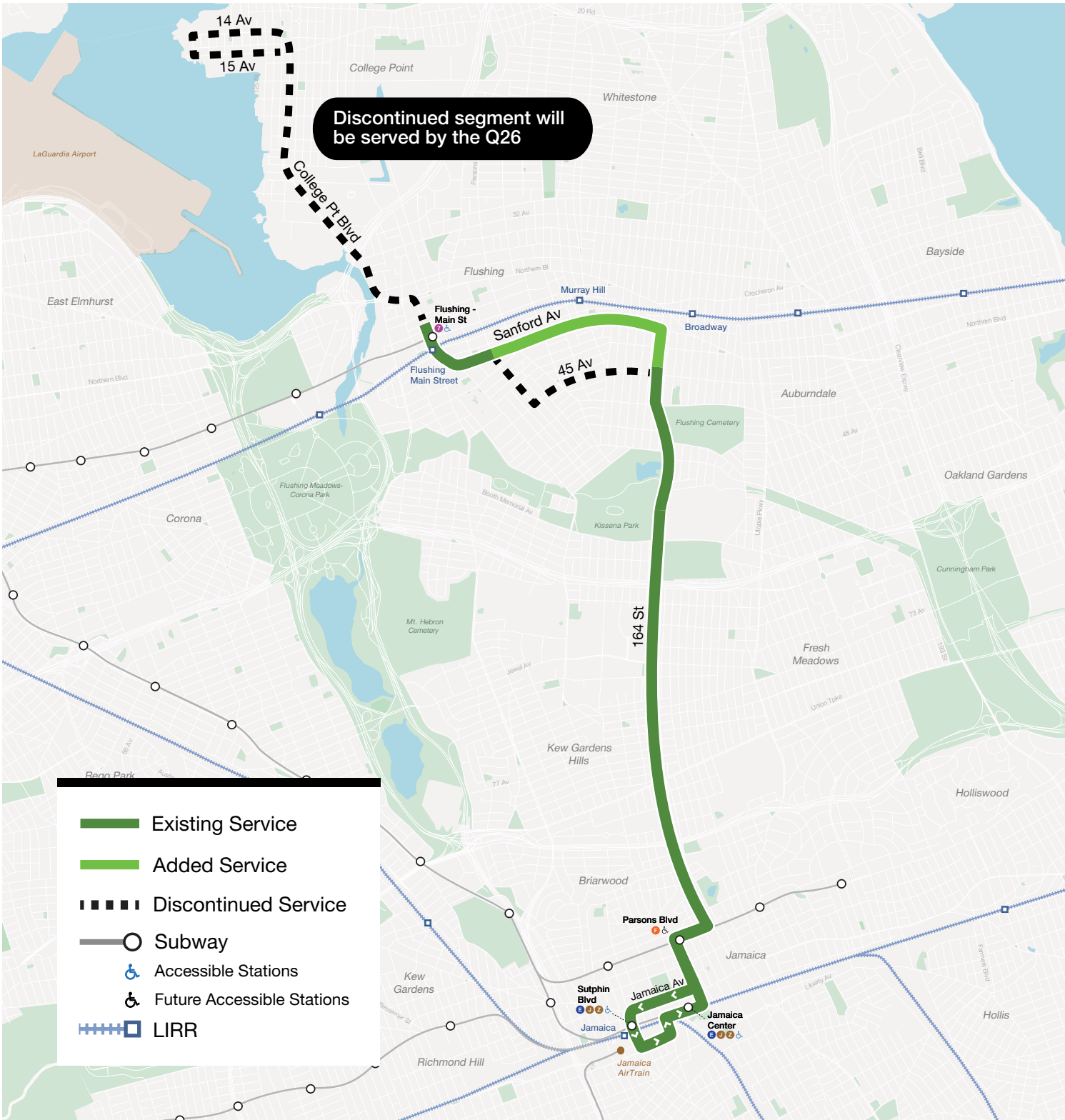
\*Frequencies indicate how often the bus arrives on average in the peak direction in minutes.

 no change  added service  reduced service

# Q65

## 164th Street

Service between Flushing and Jamaica





# Q65 164th Street

## NORTHBOUND to Flushing

On Street/At Street		Proposal Note	Connections
1	Sutphin Blvd/94 Av	Keep	<b>E J Z</b> , LIRR, AirTrain JFK, Q6, Q8, Q9, Q20, Q30, Q31, Q40, Q41, Q43, Q44-SBS, Q60, Q75
2	Jamaica Center/Bay D	Keep	<b>E J Z</b> , Q4, Q5, Q6, Q8, Q9, Q20, Q24, Q30, Q31, Q42, Q44-SBS, Q75, Q84, Q85, Q86, Q87, Q89, Q111, Q112, Q113, Q114, Q115
3	Parsons Blvd/Jamaica Av	Keep	<b>E J Z</b> , Q4, Q5, Q6, Q8, Q9, Q20, Q24, Q30, Q31, Q41, Q42, Q56, Q75, Q83, Q84, Q85, Q86, Q87, Q89, Q110, Q111, Q112, Q113, Q114, Q115, Q25, Q65
	Parsons Blvd/89 Av	Removed to improve speed & reliability	
4	Parsons Blvd/88 Av	Keep	<b>F</b> , Q1, Q24, Q43, Q83, Q110, Q111, Q112, Q113, Q114, Q115
5	164 St/Hillside Av	Keep	Q1, Q43, QM68
6	164 St/Highland Av	Keep	Q1, Q43
7	164 St/85 Av	Keep	
8	164 St/84 Av	Keep	
9	164 St/82 Rd	Keep	
10	164 St/Goethals Av	Keep	Q45, Q46, Q48, QM1, QM5, QM7, QM8, QM31, QM35
11	164 St/Union Tpke	Keep	Q45, Q46, Q48, QM1, QM5, QM7, QM8, QM31, QM35
	164 St/78 Av	Removed to improve speed & reliability	
12	164 St/77 Av	Keep	
	164 St/76 Av	Removed to improve speed & reliability	
13	164 St/75 Av	Keep	
	164 St/72 Av	Removed to improve speed & reliability	
14	164 St/Jewel Av	Keep	Q64
15	164 St/67 Av	Keep	
	164 St/65 Av	Removed to improve speed & reliability	
16	164 St/Horace Harding Expwy	Keep	Q17, Q74, Q88, QM4, QM44
17	164 St/Booth Memorial Av	Keep	
18	164 St/Metcalf Av	Keep	
	164 St/Lithonia Av	Removed to improve speed & reliability	
19	Pigeon Meadow Rd/164 St	Keep	
20	Pidgeon Meadow Rd/46 Av	Keep	Q26, Q27

## NORTHBOUND to Flushing

On Street/At Street		Proposal Note	Connections
	45 Av/162 St	Removed due to new routing	
	45 Av/158 St	Removed due to new routing	
	45 Av/156 St	Removed due to new routing	
	45 Av/149 St	Removed due to new routing	
	45 Av/Parsons Blvd	Removed due to new routing	
	Bowne St/45 Av	Removed due to new routing	
	Bowne St/Cherry Av	Removed due to new routing	
21	162 St/45 Av	New stop location	
22	Sanford Av/162 St	Added at existing bus stop	Q12
23	Sanford Av/158 St	Added at existing bus stop	
24	Sanford Av/Murray St	New stop location	
25	Sanford Av/147 St	Added at existing bus stop	Q15
26	Sanford Av/Bowne St	Keep	Q13
27	Kissena Blvd/Sanford Av	Keep	Q20, Q44-SBS, Q58, Q98
28	Main St/Roosevelt Av	Keep	7, LIRR, Q12, Q13, Q15, Q16, Q17, Q19, Q20, Q25, Q26, Q27, Q28, Q44-SBS, Q50, Q61, Q63, Q66, Q90
	Main St/Northern Blvd	Removed due to new routing	
	Northern Blvd/College Pt Blvd	Removed due to new routing	
	College Pt Blvd/Whitestone Expwy	Removed due to new routing	
	College Pt Blvd/31 Av	Removed due to new routing	
	College Pt Blvd/30 Av	Removed due to new routing	
	College Pt Blvd/123 St	Removed due to new routing	
	College Pt Blvd/26 Av	Removed due to new routing	
	College Pt Blvd/25 Rd	Removed due to new routing	
	College Pt Blvd/23 Av	Removed due to new routing	
	College Pt Blvd/20 Av	Removed due to new routing	
	College Pt Blvd/18 Av	Removed due to new routing	
	14 Av/College Pt Blvd	Removed due to new routing	
	14 Av/119 St	Removed due to new routing	
	14 Av/115 St	Removed due to new routing	
	14 Av/110 St	Removed due to new routing	

## SOUTHBOUND to Jamaica

	110 St/14 Av	Removed due to new routing	
	110 St/15 Av	Removed due to new routing	
	15 Av/112 St	Removed due to new routing	
	15 Av/114 St	Removed due to new routing	
	15 Av/118 St	Removed due to new routing	
	15 Av/119 St	Removed due to new routing	

## SOUTHBOUND to Jamaica

On Street/At Street		Proposal Note	Connections
	College Pt Blvd/15 Av	Removed due to new routing	
	College Pt Blvd/20 Av	Removed due to new routing	
	College Pt Blvd/23 Av	Removed due to new routing	
	College Pt Blvd/25 Rd	Removed due to new routing	
	College Pt Blvd/26 Av	Removed due to new routing	
	College Pt Blvd/123 St	Removed due to new routing	
	College Pt Blvd/30 Av	Removed due to new routing	
	College Pt Blvd/31 Av	Removed due to new routing	
	College Pt Blvd/Whitestone Expwy	Removed due to new routing	
	College Pt Blvd/32 Av	Removed due to new routing	
	Northern Blvd/College Pt Blvd	Removed due to new routing	
	Main St/Northern Blvd	Removed due to new routing	
1	Main St/Roosevelt Av	Keep	7, Q12, Q13, Q15, Q16, Q17, Q19, Q20, Q25, Q26, Q27, Q28, Q44-SBS, Q63, Q65, Q66
2	Sanford Av/Kissena Blvd	Keep	Q17, Q25
	Bowne St/Sanford Av	Removed due to new routing	
	Bowne St/Beech Av	Removed due to new routing	
	45 Av/Bowne St	Removed due to new routing	
	45 Av/Parsons Blvd	Removed due to new routing	
	45 Av/149 St	Removed due to new routing	
	45 Av/156 St	Removed due to new routing	
	45 Av/158 St	Removed due to new routing	
	45 Av/162 St	Removed due to new routing	
3	Sanford Av/Bowne St	Added at existing bus stop	Q15
4	Sanford Av/147 St	Added at existing bus stop	Q15
5	Sanford Av/Murray St	New stop location	Q15
6	Sanford Av/158 St	Added at existing bus stop	
7	162 St/Sanford Av	New stop location	Q12, Q13
8	162 St/45 Av	New stop location	
9	Pidgeon Meadow Rd/162 St	Keep	Q26, Q27
	Pidgeon Meadow Rd/Laburnum Av	Removed to improve speed & reliability	
10	164 St/Oak Av	Keep	
11	164 St/Metcalf Av	Keep	
12	164 St/Booth Memorial Av	Keep	
	164 St/59 Av	Removed to improve speed & reliability	
13	164 St/Horace Harding Expwy	Keep	Q17, Q88
	164 St/65 Av	Removed to improve speed & reliability	
14	164 St/67 Av	Keep	QM4, QM44
15	164 St/Jewel Av	Keep	Q64, Q74, QM4, QM44
	164 St/71 Av	Removed to improve speed & reliability	

## SOUTHBOUND to Jamaica

On Street/At Street		Proposal Note	Connections
16	164 St/73 Av	Keep	
	164 St/75 Rd	Removed to improve speed & reliability	
17	164 St/76 Rd	Keep	
	164 St/77 Rd	Removed to improve speed & reliability	
18	164 St/Union Tpke	Keep	Q45, Q46, Q48, QM1, QM5, QM7, QM8, QM31, QM35
19	164 St/Goethals Av	Keep	
20	164 St/Queens General Hospital	Keep	
	164 St/84 Av	Removed to improve speed & reliability	
21	164 St/84 Dr	Keep	
	164 St/86 Av	Removed to improve speed & reliability	
22	164 St/Highland Av	Keep	Q1, Q43
23	164 St/Hillside Av	Keep	Q1, Q43, QM68
24	Parsons Blvd/Hillside Av	New stop location	F, Q1, Q24, Q25, Q43, Q83, Q110, Q111, Q112, Q113, Q114, Q115
	Parsons Blvd/88 Av	Removed to improve speed & reliability	
25	Parsons Blvd/Jamaica Av	Keep	E J Z, Q4, Q5, Q6, Q8, Q9, Q20, Q24, Q30, Q31, Q42, Q44-SBS, Q75, Q83, Q84, Q85, Q86, Q87, Q89, Q111, Q112, Q113, Q114, Q115
26	Jamaica Av/153 St	Keep	E J Z, Q5, Q6, Q8, Q9, Q20, Q24, Q30, Q31, Q41, Q42, Q44-SBS, Q54, Q56, Q75, Q83, Q84, Q85, Q86, Q87, Q89, Q110, Q112, Q115
27	Sutphin Blvd/94 Av	Keep	E J Z, LIRR, AirTrain JFK, Q6, Q8, Q9, Q20, Q24, Q30, Q31, Q40, Q41, Q43, Q44-SBS, Q60, Q75

# Q66

## Northern Boulevard West / 35th Avenue Service between Flushing and Long Island City

### PROPOSED ROUTE SUMMARY

The Q66 will maintain its existing routing between Flushing and Long Island City. The new Q63 will also provide new Rush service along Northern Blvd.

### What's changed since the Proposed Final Plan?

- Swapped route labels with Q63 in response to public feedback

#### EXISTING ROUTES

Q66

#### PROPOSED CONNECTIONS

7 E F M N R W

LIRR

B62, Q12, Q14, Q17, Q18, Q20, Q23, Q25, Q26, Q27, Q32, Q33, Q39, Q44-SBS, Q47, Q49, Q50, Q60, Q61, Q63, Q65, Q69, Q72, Q90, Q100, Q101, Q102, Q103, Q104

#### AVERAGE STOP SPACING

Existing: 1,109 ft

Proposed: 1,098 ft

### PROPOSED FREQUENCIES\* AND HOURS OF OPERATION

Service Span		Overnight	Early Morning	AM Peak	Midday	PM Peak	Evening	Late Evening
		12 am - 4 am	4 am - 6 am	6 am - 9 am	9 am - 3 pm	3 pm - 7 pm	7 pm - 9 pm	9 pm - 12 am
<b>WEEKDAY</b>								
Existing	24 hours	27	24	8	10	13	15	20
Proposed	24 hours	30	40	15	18	15	20	26
<b>SATURDAY</b>								
Existing	24 hours	30	30	16	12	10	13	23
Proposed	24 hours	30	30	26	20	17	24	30
<b>SUNDAY</b>								
Existing	24 hours	30	30	20	11	10	15	26
Proposed	24 hours	30	30	30	21	20	24	30

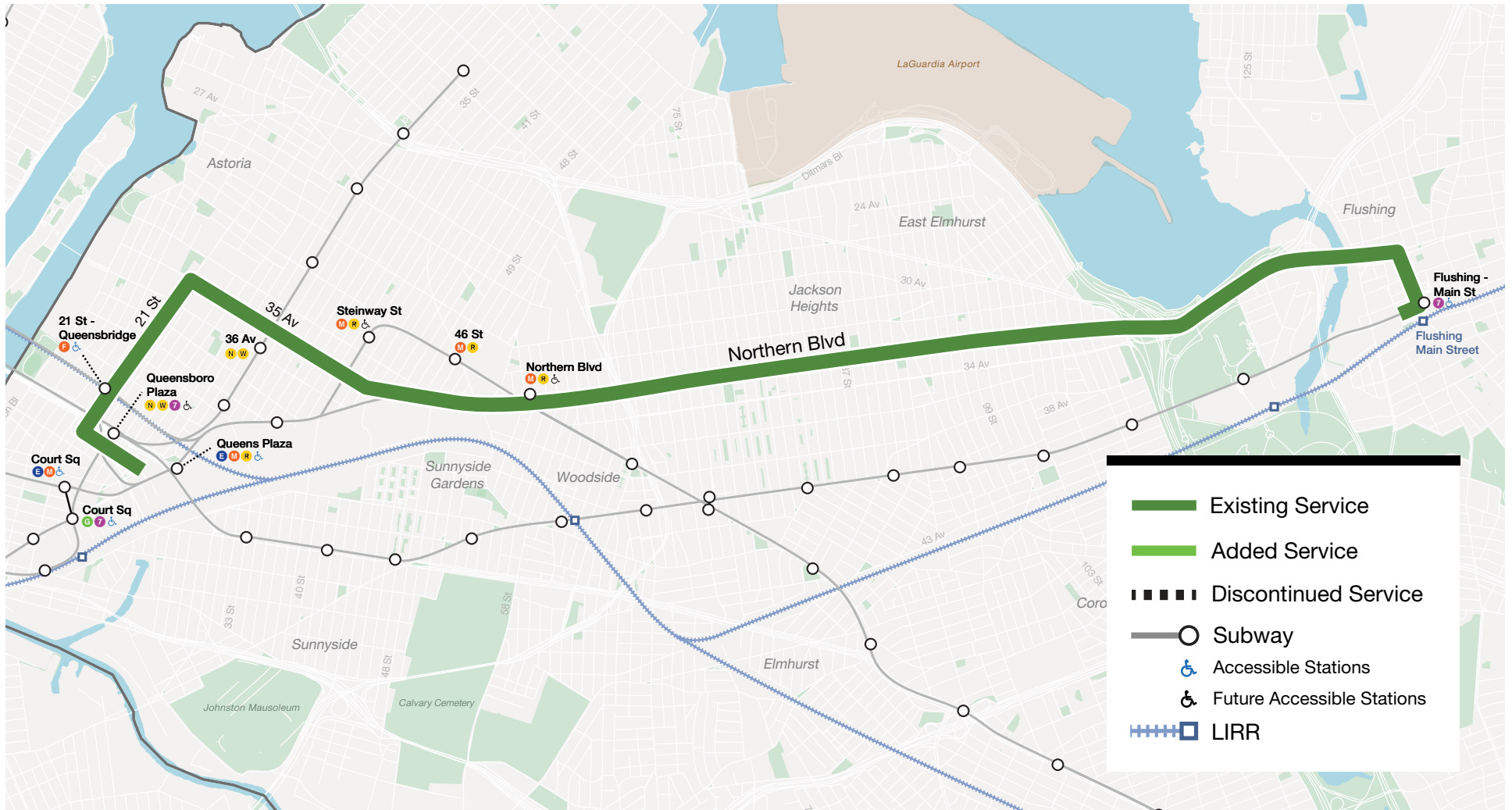
\*Frequencies indicate how often the bus arrives on average in the peak direction in minutes.

no change added service reduced service

Existing Q66 frequencies reflect Q66 trips terminating in Queens Plaza.

# Q66 Northern Boulevard West / 35th Avenue

Service between Flushing and Long Island City



# Q66 Northern Boulevard West / 35th Avenue

## EASTBOUND to Flushing

On Street/At Street		Proposal Note	Connections
1	28 St/Queens Plaza S	Keep	N, W, 7, E, M, R, Q32, Q39, Q60, Q63, Q69, Q100, Q101, Q102
2	23 St/Queens Plaza S	Added at existing bus stop	N, W, 7, B62, Q103
3	21 St/Queens Plaza N	Keep	F, B62, Q100, Q103
4	21 St/41 Av	Keep	F
5	21 St/38 Av	New stop location	
	21 St/37 Av	Removed to improve speed & reliability	
6	21 St/36 Av	New stop location	B62, Q102
7	21 St/35 Av	Keep	Q102
8	35 Av/Crescent St	Keep	Q102
9	35 Av/31 St	Keep	N, W, Q102
10	35 Av/35 St	Keep	
11	35 Av/Steinway St	Keep	Q101
12	Northern Blvd/42 Pl	Keep	
13	Northern Blvd/48 St	Keep	Q104
14	Northern Blvd/Woodside Av	Keep	Q18
15	Northern Blvd/54 St	Keep	M, R, Q18
16	Northern Blvd/60 St	Keep	
17	Northern Blvd/70 St	Keep	
18	Northern Blvd/74 St	Keep	Q47
19	Northern Blvd/78 St	Keep	Q32
20	Northern Blvd/82 St	Keep	Q32, Q33
21	Northern Blvd/85 St	Keep	Q33
22	Northern Blvd/89 St	Keep	Q49
23	Northern Blvd/93 St	Keep	Q72
24	Northern Blvd/Junction Blvd	Keep	Q72
25	Northern Blvd/97 St	Keep	
26	Northern Blvd/101 St	Keep	Q14
27	Northern Blvd/105 St	Keep	Q14, Q23
28	Northern Blvd/109 St	Keep	Q23
29	Northern Blvd/114 St	Keep	
30	Northern Blvd/126 Pl	Keep	Q90
	Northern Blvd/127 Pl	Removed to improve speed & reliability	
31	Northern Blvd/Main St	Keep	Q20, Q25, Q26, Q50, Q61
32	39 Av/Main St	Keep	7, Q12, Q17, Q20, Q25, Q26, Q27, Q44-SBS, Q61, Q65, Q90

## WESTBOUND to Long Island City

On Street/At Street		Proposal Note	Connections
1	Roosevelt Av/Main St	Keep	7, LIRR, Q12, Q17, Q20, Q25, Q26, Q27, Q44-SBS, Q50, Q61, Q65, Q90
2	Main St/Northern Blvd	Keep	Q17, Q20, Q25, Q44-SBS, Q50, Q61
3	Northern Blvd/114 St	Keep	
4	Northern Blvd/108 St	Keep	Q23
5	Northern Blvd/102 St	Keep	Q14
6	Northern Blvd/98 St	Keep	
7	Northern Blvd/Junction Blvd	Keep	Q72
8	Northern Blvd/92 St	Keep	Q49, Q72
9	Northern Blvd/90 St	Keep	Q49
10	Northern Blvd/86 St	Keep	Q33
11	Northern Blvd/82 St	Keep	Q32, Q33
12	Northern Blvd/78 St	Keep	Q47
13	Northern Blvd/74 St	Keep	Q47
14	Northern Blvd/70 St	Keep	
15	Northern Blvd/60 St	Keep	
16	Northern Blvd/Broadway	Keep	M R, Q18
17	Northern Blvd/Newtown Rd	Keep	Q104
18	Northern Blvd/49 St	Keep	Q104
19	Northern Blvd/44 St	Keep	
20	35 Av/Steinway St	Keep	M R, Q101
21	35 Av/35 St	Keep	
22	35 Av/31 St	Keep	N W, Q102
23	35 Av/24 St	Keep	B62, Q69, Q102
24	21 St/35 Av	Keep	Q102
25	21 St/36 Av	New stop location	B62, Q102
	21 St/37 Av	Removed to improve speed & reliability	
26	21 St/38 Av	New stop location	
27	21 St/41 Av	Keep	F
28	Queens Plaza S/22 St	Keep	B62, Q103
	Queens Plaza S/24 St	Removed to improve speed & reliability	
29	Queens Plaza S/27 St	Added at existing bus stop	N W 7 E M R, Q32, Q39, Q60, Q63, Q101, Q102





# Q67 Ridgewood – Long Island City

## PROPOSED ROUTE SUMMARY

The Q67 will mostly maintain its existing routing but will terminate at Court Square instead of Queens Plaza to improve reliability.

### What's changed since the Proposed Final Plan?

-  Minor stop changes in response to public feedback
-  New turnaround in Long Island City to improve operations

### EXISTING ROUTES

Q67

### PROPOSED CONNECTIONS



LIRR

B24, B32, B62, Q14, Q18, Q39, Q54, Q58, Q59, Q63, Q98, Q101, Q102

### AVERAGE STOP SPACING

Existing: 850 ft

Proposed: 1,244 ft

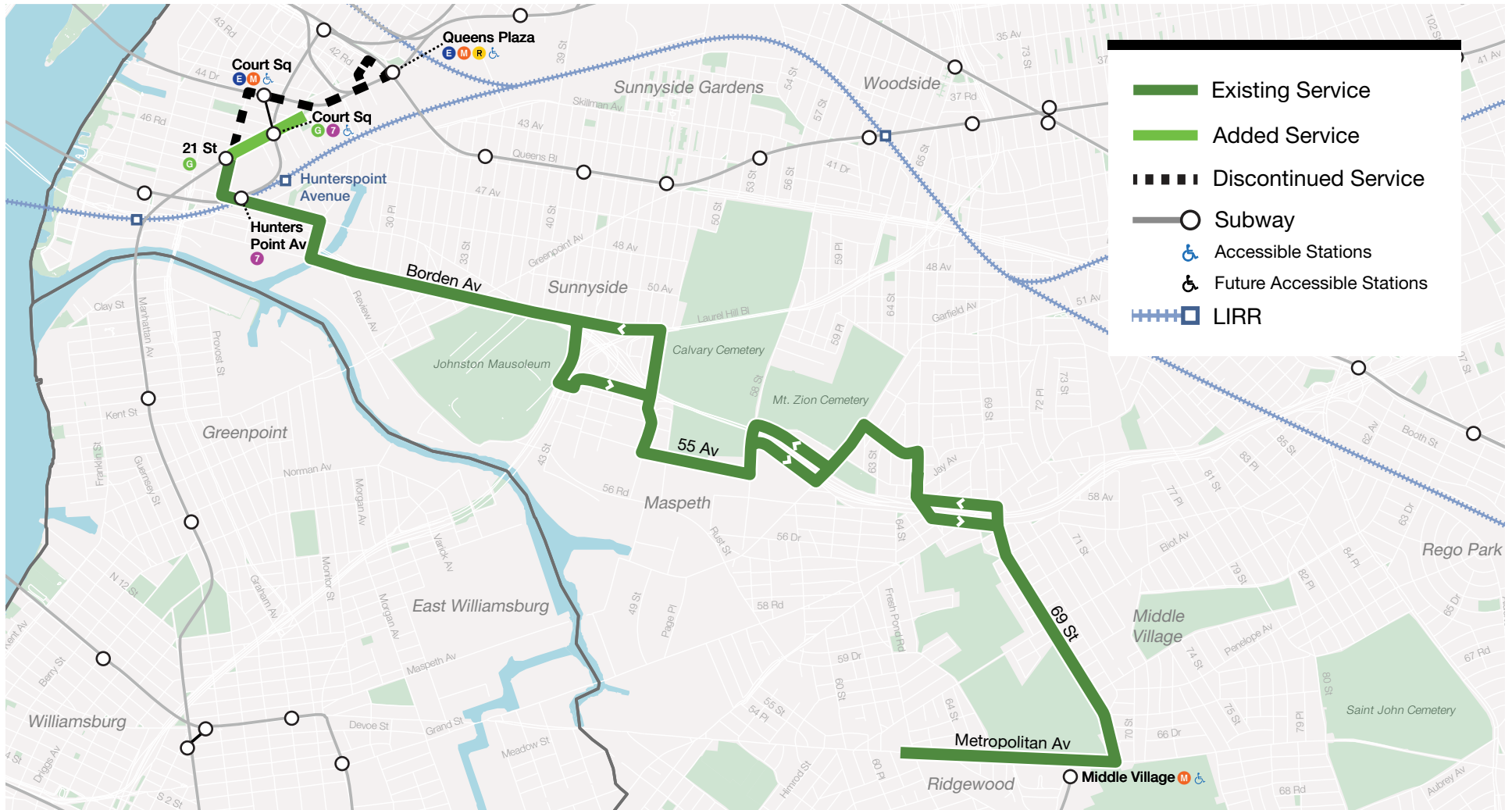
## PROPOSED FREQUENCIES\* AND HOURS OF OPERATION

		Service Span	Overnight	Early Morning	AM Peak	Midday	PM Peak	Evening	Late Evening
			12 am - 4 am	4 am - 6 am	6 am - 9 am	9 am - 3 pm	3 pm - 7 pm	7 pm - 9 pm	9 pm - 12 am
<b>WEEKDAY</b>									
Existing	3:00 AM - 11:10 PM	-	24	11	28	15	60	60	
Proposed	3:00 AM - 11:10 PM	-	17	9	26	14	40	60	
<b>SATURDAY</b>									
Existing	7:00 AM - 11:10 PM	-	-	60	60	60	60	60	60
Proposed	7:00 AM - 11:10 PM	-	-	30	30	30	30	30	36
<b>SUNDAY</b>									
Existing	9:00 AM - 11:10 PM	-	-	-	60	60	60	60	60
Proposed	9:00 AM - 11:10 PM	-	-	-	28	30	30	30	36

\*Frequencies indicate how often the bus arrives on average in the peak direction in minutes.

no change  added service  reduced service

# Q67 Ridgewood – Long Island City



# Q67 Ridgewood – Long Island City

## EASTBOUND to Ridgewood

On Street/At Street		Proposal Note	Connections
	28 St/Queens Plaza S	Removed due to new routing	
	Jackson Av/42 Rd	Removed due to new routing	
	Jackson Av/43 Av	Removed due to new routing	
	44 Dr/Hunter St	Removed due to new routing	
	44 Dr/23 St	Removed due to new routing	
1	Jackson Av/45 Av	Added at existing bus stop	7 G, Q39, Q63, Q101, Q102
2	Jackson Av/23 St	Added at existing bus stop	7 E M G, B32, Q63, Q102
	21 St/44 Dr	Removed due to new routing	
	21 St/45 Rd	Removed due to new routing	
3	21 St/Jackson Av	Keep	7 G, B32, B62, Q101
4	49 Av/21 St	Keep	7 G, LIRR, B62, Q101
5	49 Av/25 St	Keep	LIRR
	49 Av/27 St	Removed to improve speed & reliability	
6	27 St/Borden Av	Keep	
	Borden Av/Review Av	Removed to improve speed & reliability	
7	Borden Av/Van Dam St	Keep	B24
8	Borden Av/Greenpoint Av	Keep	B24
9	54 Av/43 St	Keep	
10	53 Av/48 St	Keep	
11	55 Av/48 St	Keep	
	55 Av/50 St	Removed to improve speed & reliability	
	55 Av/58 St	Removed to improve speed & reliability	
12	58 St/Borden Av	Keep	
13	Maurice Av/Queens Midtown Expwy	Keep	
14	53 Dr/63 St	Keep	
15	65 Pl/53 Dr	Keep	
	Hamilton Pl/Jay Av	Removed to improve speed & reliability	
16	Queens Midtown Expwy/Hamilton Pl	Keep	Q58, Q59, Q98
	Queens Midtown Expwy/Grand Av	Removed to improve speed & reliability	
17	69 St/58 Av	Keep	Q58, Q59, Q98
	69 St/Caldwell Av	Removed to improve speed & reliability	
18	69 St/59 Dr	Keep	
	69 St/60 Rd	Removed to improve speed & reliability	
19	69 St/Eliot Av	Keep	Q14, QM24, QM25, QM34
	69 St/61 Dr	Removed to improve speed & reliability	
20	69 St/62 Rd	Keep	
21	69 St/Juniper Valley Rd	Keep	
	69 St/Metropolitan Av	Removed to improve speed & reliability	

## EASTBOUND to Ridgewood

On Street/At Street		Proposal Note	Connections
22	Metropolitan Av/69 St	Added at existing bus stop	Q54
23	Metropolitan Av/Metro Mall	Keep	M
24	Metropolitan Av/Mt Olivet Cres	Keep	
	Metropolitan Av/65 St	Removed to improve speed & reliability	
	Metropolitan Av/62 St	Removed to improve speed & reliability	
25	Metropolitan Av/Fresh Pond Rd	Keep	Q14, Q39, Q58, Q98, QM24, QM25, QM34

## WESTBOUND to Long Island City

1	Metropolitan Av/Fresh Pond Rd	Keep	Q58, Q98, QM24, QM25, QM34
	Metropolitan Av/Admiral Av	Removed to improve speed & reliability	
2	Metropolitan Av/65 St	Keep	Q54
3	Metropolitan Av/Metro Mall	Keep	
	Metropolitan Av/Rentar Plaza W	Removed to improve speed & reliability	
4	Metropolitan Av/Christ the King HS	Keep	M
5	69 St/Metropolitan Av	Keep	Q54
6	69 St/66 Rd	Keep	
7	69 St/62 Dr	Keep	
	69 St/62 Av	Removed to improve speed & reliability	
8	69 St/Eliot Av	Keep	Q14, QM24, QM25, QM34
	69 St/60 Rd	Removed to improve speed & reliability	
9	69 St/59 Dr	Keep	
	69 St/Caldwell Av	Removed to improve speed & reliability	
10	69 St/Queens Midtown Expwy	Keep	Q18, Q58, Q59, Q98
	Queens Midtown Expwy/Grand Av	Removed to improve speed & reliability	
11	Borden Av/Hull Av	Keep	Q58, Q59, Q98
	65 Pl/Jay Av	Removed to improve speed & reliability	
12	65 Pl/Claran Ct	Keep	
	53 Dr/64 St	Removed to improve speed & reliability	
13	53 Dr/62 St	Keep	
	Maurice Av/54 Av	Removed to improve speed & reliability	
14	Maurice Av/Queens Midtown Expwy	Keep	
15	58 St/Borden Av	Keep	
	55 Av/50 St	Removed to improve speed & reliability	
16	48 St/55 Av	Keep	
	48 St/54 Av	Removed to improve speed & reliability	
17	48 St/47 St	Keep	
18	Brooklyn-Queens Expwy/47 St	Keep	Q39
	Brooklyn-Queens Expwy/45 St	Removed to improve speed & reliability	
19	Borden Av/43 St	Keep	B24

## WESTBOUND to Long Island City



On Street/At Street		Proposal Note	Connections
	Borden Av/41 St	Removed to improve speed & reliability	
20	Borden Av/39 Pl	Keep	B24
	Borden Av/38 St	Removed to improve speed & reliability	
21	Borden Av/Greenpoint Av	Keep	B24
22	Borden Av/Van Dam St	Keep	
	Borden Av/31 St	Removed to improve speed & reliability	
	Borden Av/Review Av	Removed to improve speed & reliability	
23	27 St/Borden Av	Keep	
	27 St/49 Av	Removed to improve speed & reliability	
24	49 Av/25 St	Keep	LIRR
25	49 Av/21 St	Keep	7 G, LIRR, B62, Q101
26	21 St/Jackson Av	Keep	G, B32, B62, Q101
27	Jackson Av/Davis St	Added at existing bus stop	7 G, Q63, Q102
28	Jackson Av/Thomson Av	Added at existing bus stop	7 G, Q39, Q63, Q101, Q102
	21 St/46 Av	Removed due to new routing	
	44 Dr/21 St	Removed due to new routing	
	44 Dr/23 St	Removed due to new routing	
	44 Dr/Jackson Av	Removed due to new routing	
	Jackson Av/Dutch Kills St	Removed due to new routing	
	28 St/Queens Plaza S	Removed due to new routing	

# Q69 East Elmhurst – Long Island City

## PROPOSED ROUTE SUMMARY

The Q69 will mostly maintain its existing routing but will terminate near Queens Plaza instead of Court Square to improve reliability.

### What's changed since the Proposed Final Plan?

-  Minor stop changes in response to public feedback
-  Route type changed from Rush to Local

#### EXISTING ROUTES

Q69

#### PROPOSED CONNECTIONS

7 E F M N R W

B62, M60-SBS, Q18, Q19, Q32, Q33, Q39, Q47, Q60, Q63, Q66, Q100, Q101, Q102, Q103, Q104

#### AVERAGE STOP SPACING

Existing: 728 ft

Proposed: 1,000 ft

## PROPOSED FREQUENCIES\* AND HOURS OF OPERATION

Service Span		Overnight	Early Morning	AM Peak	Midday	PM Peak	Evening	Late Evening
		12 am - 4 am	4 am - 6 am	6 am - 9 am	9 am - 3 pm	3 pm - 7 pm	7 pm - 9 pm	9 pm - 12 am
<b>WEEKDAY</b>								
Existing	5:00 AM - 1:15 AM	-	15	6	9	8	13	26
Proposed	5:00 AM - 1:15 AM	-	15	6	9	8	13	26
<b>SATURDAY</b>								
Existing	5:00 AM - 12:45 AM	-	20	20	10	10	15	26
Proposed	5:00 AM - 12:45 AM	-	20	20	10	10	17	26
<b>SUNDAY</b>								
Existing	6:00 AM - 12:45 AM	-	-	20	11	11	20	30
Proposed	6:00 AM - 12:45 AM	-	-	20	11	11	20	30

\*Frequencies indicate how often the bus arrives on average in the peak direction in minutes.

no change  added service  reduced service

# Q69

## East Elmhurst – Long Island City



# Q69 East Elmhurst – Long Island City

## NORTHBOUND to East Elmhurst

On Street/At Street		Proposal Note	Connections
1	28 St/Queens Plaza S	Keep	N, W, 7, E, M, R, Q32, Q39, Q60, Q63, Q66, Q100, Q101, Q102
	44 Dr/Hunter St	Removed due to new routing	
	44 Dr/23 St	Removed due to new routing	
	44 Dr/21 St	Removed due to new routing	
	21 St/43 Av	Removed due to new routing	
	21 St/Queens Plaza S	Removed due to new routing	
2	23 St/Queens Plaza S	Added at existing bus stop	N, W, 7, B62, Q103
3	21 St/Queens Plaza N	Keep	F, B62, Q100, Q103
4	21 St/41 Av	Keep	F
	21 St/40 Av	Removed to improve speed & reliability	
5	21 St/38 Av	New stop location	
	21 St/37 Av	Removed to improve speed & reliability	
6	21 St/36 Av	New stop location	B62, Q102
7	21 St/35 Av	Keep	Q102
8	21 St/34 Av	Keep	
9	21 St/Broadway	Keep	Q104
	21 St/31 Rd	Removed to improve speed & reliability	
10	21 St/31 Av	New stop location	
11	21 St/30 Av	Keep	B62, Q18
	21 St/28 Av	Removed to improve speed & reliability	
12	21 St/Astoria Blvd	Keep	Q19
13	21 St/25 Rd	Keep	Q19
	21 St/Hoyt Av N	Removed to improve speed & reliability	
14	21 St/24 Av	Keep	
	21 St/23 Dr	Removed to improve speed & reliability	
15	21 St/23 Av	Keep	
16	21 St/Ditmars Blvd	Keep	
	Ditmars Blvd/24 St	Removed to improve speed & reliability	
17	Ditmars Blvd/26 St	Keep	
	Ditmars Blvd/28 St	Removed to improve speed & reliability	
18	Ditmars Blvd/31 St	Keep	N, W
19	Ditmars Blvd/36 St	Keep	Q101
20	Ditmars Blvd/Steinway St	Keep	Q101
	Ditmars Blvd/42 St	Removed to improve speed & reliability	
21	Ditmars Blvd/45 St	Keep	
	Ditmars Blvd/47 St	Removed to improve speed & reliability	



## NORTHBOUND to East Elmhurst

On Street/At Street		Proposal Note	Connections
22	Ditmars Blvd/49 St	Keep	Q19
23	Ditmars Blvd/71 St	Keep	Q19
	Ditmars Blvd/73 St	Removed to improve speed & reliability	
	Ditmars Blvd/75 St	Removed to improve speed and reliability	
24	Ditmars Blvd/76 St	New stop location	M60-SBS, Q19
	Ditmars Blvd/77 St	Removed to improve speed and reliability	
25	Ditmars Blvd/79 St	Keep	Q33
	Ditmars Blvd/81 St	Removed to improve speed & reliability	
26	Ditmars Blvd/Grand Central Pkwy	Keep	Q19, Q47
27	82 St/Astoria Blvd	Keep	M60-SBS, Q19, Q33

## SOUTHBOUND to Long Island City

1	Astoria Blvd/82 St	Keep	M60-SBS, Q33, Q47
	Astoria Blvd/80 St	Removed to improve speed & reliability	
2	78 St/Astoria Blvd N	Keep	M60-SBS, Q19, Q47
3	Ditmars Blvd/78 St	Keep	M60-SBS, Q19
4	Ditmars Blvd/75 St	Keep	
	Ditmars Blvd/74 St	Removed to improve speed & reliability	
5	Ditmars Blvd/72 St	Keep	Q19
6	Ditmars Blvd/Hazen St	Keep	Q19
	Ditmars Blvd/47 St	Removed to improve speed & reliability	
7	Ditmars Blvd/45 St	Keep	
	Ditmars Blvd/42 St	Removed to improve speed & reliability	
8	Ditmars Blvd/Steinway St	Keep	Q101
	Ditmars Blvd/37 St	Removed to improve speed & reliability	
9	Ditmars Blvd/36 St	New stop location	
	Ditmars Blvd/35 St	Removed to improve speed & reliability	
10	Ditmars Blvd/31 St	Keep	<b>N W</b>
11	Ditmars Blvd/27 St	Keep	
	Ditmars Blvd/Crescent St	Removed to improve speed & reliability	
12	Ditmars Blvd/21 St	Keep	
13	21St/22 Dr	Keep	
	21St/23 Dr	Removed to improve speed & reliability	
14	21St/24 Av	Keep	
	21St/Hoyt Av N	Removed to improve speed & reliability	
	21St/25 Rd	Removed to improve speed & reliability	
15	21St/Astoria Park S	Keep	
16	21St/Astoria Blvd	Keep	Q19
	21St/28 Av	Removed to improve speed & reliability	
17	21St/30 Av	Keep	Q18

## SOUTHBOUND to Long Island City

On Street/At Street		Proposal Note	Connections
18	21St/31Av	Keep	
19	21St/Broadway	Keep	Q104
20	21St/34 Av	Keep	B62, Q66
21	21St/35 Av	Keep	Q102
22	21St/36 Av	New stop location	B62, Q102
	21St/37 Av	Removed to improve speed & reliability	
23	21St/38 Av	New stop location	
	21St/40 Av	Removed to improve speed & reliability	
24	21St/41 Av	Keep	F
25	Queens Plaza S/22 St	Keep	B62, Q103
	Queens Plaza S/24 St	Removed to improve speed & reliability	
26	Queens Plaza S/27 St	Added at existing bus stop	N W 7 E M R, Q32, Q39, Q60, Q63, Q101, Q102
	28 St/Queens Plaza S	Removed to improve speed & reliability	

# SELECT BUS SERVICE

# Q70

## LaGuardia Link

Service between LaGuardia Airport and Woodside

### PROPOSED ROUTE SUMMARY

The Q70 will maintain its existing routing between LaGuardia Airport and Woodside.

### What's changed since the Proposed Final Plan?

No changes

#### EXISTING ROUTES

Q70

#### PROPOSED CONNECTIONS

7 E F M R

LIRR

Q18, Q32, Q33, Q47, Q49, Q53-SBS, Q72

#### AVERAGE STOP SPACING

Existing: 3,708 ft

Proposed: 3,708 ft

### PROPOSED FREQUENCIES\* AND HOURS OF OPERATION

		Service Span	Overnight	Early Morning	AM Peak	Midday	PM Peak	Evening	Late Evening
			12 am - 4 am	4 am - 6 am	6 am - 9 am	9 am - 3 pm	3 pm - 7 pm	7 pm - 9 pm	9 pm - 12 am
<b>WEEKDAY</b>									
Existing	24 hours	20	13	9	9	8	9	13	
Proposed	24 hours	20	13	9	9	8	9	13	
<b>SATURDAY</b>									
Existing	24 hours	20	20	12	10	10	10	12	
Proposed	24 hours	20	20	12	10	10	10	12	
<b>SUNDAY</b>									
Existing	24 hours	20	20	12	10	10	10	12	
Proposed	24 hours	20	20	12	10	10	10	12	

\*Frequencies indicate how often the bus arrives on average in the peak direction in minutes.

no change  added service  reduced service

# Q70

## LaGuardia Link

Service between LaGuardia Airport and Woodside



# Q70 LaGuardia Link

## Service between LaGuardia Airport and Woodside

On Street/At Street		Proposal Note	Connections
1	Roosevelt Av/62 St	Keep	7, LIRR, Q18, Q32, Q53-SBS
2	74 St/Roosevelt Av	Keep	7 E F M R, Q32, Q33, Q47, Q49, Q53-SBS
3	Laguardia Rd/94 St	Keep	Q47, Q72
4	Laguardia Airport/Terminal C	Keep	
5	Laguardia Airport/Terminal B	Keep	
6	Roosevelt Av/74 St	Keep	7 E F M R, Q32, Q33, Q47, Q49, Q53-SBS
7	Woodside Av/61 St	Keep	7, LIRR, Q18, Q32, Q53-SBS

# Q72


## Junction Boulevard

Service between LaGuardia Airport and Rego Park

### PROPOSED ROUTE SUMMARY

The Q72 will maintain its existing routing between LaGuardia Airport and Rego Park.

### What's changed since the Proposed Final Plan?

-  Minor stop changes in response to public feedback

#### EXISTING ROUTES

Q72

#### PROPOSED CONNECTIONS



M60-SBS, Q14, Q19, Q38, Q47, Q49, Q58, Q59, Q60, Q63, Q66, Q70-SBS, Q88

#### AVERAGE STOP SPACING

Existing: 725 ft

Proposed: 1,079 ft

### PROPOSED FREQUENCIES\* AND HOURS OF OPERATION

Service Span		Overnight	Early Morning	AM Peak	Midday	PM Peak	Evening	Late Evening
		12 am - 4 am	4 am - 6 am	6 am - 9 am	9 am - 3 pm	3 pm - 7 pm	7 pm - 9 pm	9 pm - 12 am
<b>WEEKDAY</b>								
Existing	3:55 AM - 1:20 AM	-	30	9	15	14	17	26
Proposed	3:55 AM - 1:20 AM	-	30	10	15	14	13	26
<b>SATURDAY</b>								
Existing	4:00 AM - 1:30 AM	-	60	23	20	20	24	26
Proposed	3:55 AM - 1:30 AM	-	60	23	20	20	24	26
<b>SUNDAY</b>								
Existing	4:00 AM - 1:30 AM	-	60	36	30	30	30	26
Proposed	3:55 AM - 1:30 AM	-	60	36	30	30	30	26

\*Frequencies indicate how often the bus arrives on average in the peak direction in minutes.

no change  added service  reduced service

# Q72



## Junction Boulevard

Service between LaGuardia Airport and Rego Park



# Q72 Junction Boulevard

## NORTHBOUND to LaGuardia Airport

On Street/At Street		Proposal Note	Connections
1	Junction Blvd/Queens Blvd	Keep	 Q38, Q59, Q60, QM10, QM11, QM18, QM40
2	Junction Blvd/Horace Harding Expwy	Keep	Q14, Q59, Q88, QM10, QM11, QM12, QM40, QM42
3	Junction Blvd/57 Av	Keep	Q14, Q88, QM10, QM11, QM40
4	Junction Blvd/55 Av	Keep	
5	Junction Blvd/Corona Av	Keep	Q58
	Junction Blvd/46 Av	Removed to improve speed & reliability	
6	Junction Blvd/43 Av	Keep	
	Junction Blvd/41 Av	Removed to improve speed & reliability	
7	Junction Blvd/38 Av	Keep	
8	Junction Blvd/37 Av	Keep	
	Junction Blvd/35 Av	Removed to improve speed & reliability	
9	Junction Blvd/34 Av	Keep	Q63, Q66
10	Junction Blvd/Northern Blvd	Keep	Q63, Q66
	94 St/32 Av	Removed to improve speed & reliability	
11	94 St/31 Av	Keep	Q49
	94 St/30 Av	Removed to improve speed & reliability	
12	94 St/Astoria Blvd	Keep	Q19, Q49
	94 St/25 Av	Removed to improve speed & reliability	
13	94 St/24 Av	Keep	Q47
14	94 St/23 Av	Added at existing bus stop	Q47
	94 St/Ditmars Blvd	Removed to improve speed & reliability	
15	Laguardia Rd/94 St	Keep	M60-SBS, Q47, Q70-SBS
16	Laguardia Airport/Terminal C	Keep	Q70-SBS

## SOUTHBOUND to Rego Park

1	Laguardia Airport/Terminal C	Keep	Q70-SBS
2	Laguardia Airport/Terminal B	Keep	Q70-SBS
	94 St/Ditmars Blvd	Removed to improve speed & reliability	
3	94 St/23 Av	Keep	M60-SBS
4	94 St/24 Av	Keep	
	94 St/25 Av	Removed to improve speed & reliability	
5	94 St/Astoria Blvd	Keep	Q19, Q49
	94 St/30 Av	Removed to improve speed & reliability	
6	94 St/31 Av	Keep	Q49
	Junction Blvd/32 Av	Removed to improve speed & reliability	
7	Junction Blvd/Northern Blvd	Keep	Q63, Q66



## SOUTHBOUND to Rego Park


On Street/At Street		Proposal Note	Connections
8	Junction Blvd/34 Av	Keep	
	Junction Blvd/35 Av	Removed to improve speed & reliability	
9	Junction Blvd/37 Av	Keep	
10	Junction Blvd/40 Rd	Keep	7
	Junction Blvd/41 Av	Removed to improve speed & reliability	
11	Junction Blvd/43 Av	Keep	
	Junction Blvd/45 Av	Removed to improve speed & reliability	
12	Junction Blvd/Corona Av	Keep	Q58
13	Junction Blvd/53 Av	Keep	
	Junction Blvd/55 Av	Removed to improve speed & reliability	
14	Junction Blvd/57 Av	Keep	Q14, Q88, QM11
15	Junction Blvd/59 Av	Keep	Q14, Q59, QM10, QM40
16	Junction Blvd/Horace Harding Expwy	Keep	Q38, Q88, QM11, QM12, QM42
17	97 St/62 Dr	Keep	Q38, Q60, QM10, QM11, QM12, QM18, QM40, QM42
18	63 Dr/Queens Blvd	Keep	M R, Q38, Q60, QM10, QM11, QM18, QM40

# Q74 QCC – Forest Hills

## PROPOSED ROUTE SUMMARY

The new Q74 will connect Queensborough Community College to Forest Hills via Horace Harding Expwy and Jewel Av. The route will complement the Q30, Q64, and new Q75, providing new and improved connections for Eastern Queens.

### What's changed since the Proposed Final Plan?

 New route introduced in response to public feedback

#### EXISTING ROUTES

Q30, Q64

#### PROPOSED CONNECTIONS



Q17, Q20, Q23, Q25, Q26, Q27, Q30, Q31, Q44-SBS, Q45, Q60, Q64, Q65, Q75, Q76, Q88

#### AVERAGE STOP SPACING




Existing: N/A

Proposed: 1,929 ft

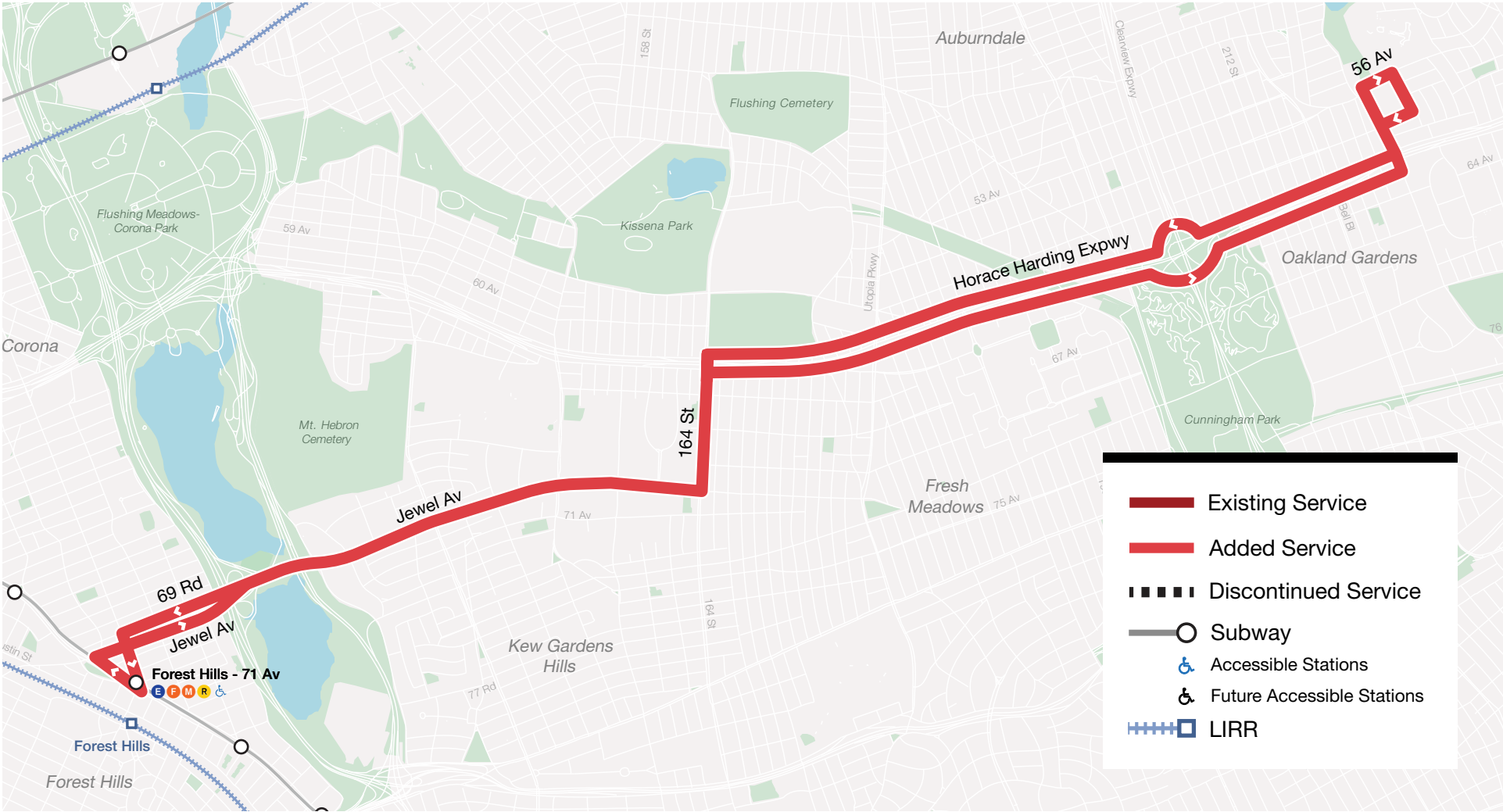
## PROPOSED FREQUENCIES\* AND HOURS OF OPERATION

Service Span		Overnight	Early Morning	AM Peak	Midday	PM Peak	Evening	Late Evening
		12 am - 4 am	4 am - 6 am	6 am - 9 am	9 am - 3 pm	3 pm - 7 pm	7 pm - 9 pm	9 pm - 12 am
<b>WEEKDAY</b>								
Existing	-	-	-	-	-	-	-	-
Proposed	5:00 AM - 12:30 AM	-	40	13	15	15	17	23
<b>SATURDAY</b>								
Existing	-	-	-	-	-	-	-	-
Proposed	5:00 AM - 12:30 AM	-	60	30	30	30	30	30
<b>SUNDAY</b>								
Existing	-	-	-	-	-	-	-	-
Proposed	5:00 AM - 12:30 AM	-	60	30	30	30	30	30

\*Frequencies indicate how often the bus arrives on average in the peak direction in minutes.

 no change  added service  reduced service

# Q74 QCC – Forest Hills



# Q74 QCC – Forest Hills


## EASTBOUND to QCC

On Street/At Street		Proposal Note	Connections
1	Queens Blvd/70 Rd	New stop location	E F M R, Q23, Q60, Q64, QM4, QM11, QM18, QM44
2	Jewel Av/108 St	Added at existing bus stop	E F M R, Q23, Q60, QM11, QM12, QM18, QM42
3	Jewel Av/112 St	Added at existing bus stop	
4	Jewel Av/136 St	Added at existing bus stop	
5	Jewel Av/Main St	Added at existing bus stop	Q20, Q44-SBS
6	Jewel Av/150 St	Added at existing bus stop	
7	Jewel Av/Kissena Blvd	Added at existing bus stop	Q25
8	Jewel Av/Parsons Blvd	Added at existing bus stop	Q64
9	164 St/Jewel Av	Added at existing bus stop	Q64
10	164 St/Horace Harding Expwy	Added at existing bus stop	Q17, Q65, Q88
11	Horace Harding Expwy/Utopia Pkwy	Added at existing bus stop	Q30, Q31, Q75
12	Horace Harding Expwy/188 St	Added at existing bus stop	Q17, Q45, Q88, QM1, QM5, QM7, QM31
13	Horace Harding Expwy/Francis Lewis Blvd	Added at existing bus stop	Q76
14	Horace Harding Expwy/Oceania St	Added at existing bus stop	
15	Springfield Blvd/Horace Harding Expwy N	Added at existing bus stop	Q30, QM5, QM8, QM35
16	56 Av/223 St	Added at existing bus stop	Q27

## WESTBOUND to Forest Hills

1	56 Av/223 St	Added at existing bus stop	Q27
2	Horace Harding Expwy/Springfield Blvd	Added at existing bus stop	Q27, QM5, QM8, QM35
3	Horace Harding Expwy/Oceania St	Added at existing bus stop	
4	Horace Harding Expwy/Francis Lewis Blvd	Added at existing bus stop	Q26, Q76
5	Horace Harding Expwy/188 St	Added at existing bus stop	QM1, QM31
6	Horace Harding Expwy/175 Pl	Added at existing bus stop	Q30, Q31, Q75
7	164 St/Horace Harding Expwy	Added at existing bus stop	Q17, Q88
8	Jewel Av/164 St	Added at existing bus stop	Q65, QM4, QM44
9	Jewel Av/Parsons Blvd	Added at existing bus stop	
10	Jewel Av/Kissena Blvd	Added at existing bus stop	Q25
11	Jewel Av/150 St	Added at existing bus stop	
12	Jewel Av/Main St	Added at existing bus stop	Q20, Q44-SBS
13	Jewel Av/136 St	Added at existing bus stop	
14	69 Rd/112 St	Added at existing bus stop	

## WESTBOUND to Forest Hills

On Street/At Street		Proposal Note	Connections
15	108 St/69 Rd	Added at existing bus stop	Q23, Q60, QM4, QM11, QM12, QM18, QM42, QM44
16	70 Rd/Queens Blvd	New stop location	 , Q60, Q64, QM4, QM11, QM18, QM44

# Q75 QCC – Jamaica

## PROPOSED ROUTE SUMMARY

The new Q75 will replace existing Q30 short trips between Queensborough Community College and Jamaica. The route will have limited-stop Rush service along Utopia Pkwy, where the Q31 will serve local stops.

### What’s changed since the Proposed Final Plan?



Now connects Queensborough Community College to Jamaica in response to public feedback; for service between QCC and Forest Hills, see the new Q74

#### EXISTING ROUTES

Q30

#### PROPOSED CONNECTIONS

**E F J Z**

LIRR

AirTrain JFK

Q1, Q2, Q3, Q4, Q5, Q6, Q8, Q9, Q17, Q20, Q24, Q25, Q26, Q27, Q30, Q31, Q36, Q40, Q41, Q42, Q43, Q44-SBS, Q45, Q46, Q48, Q54, Q56, Q60, Q65, Q74, Q76, Q77, Q82, Q83, Q84, Q85, Q86, Q87, Q88, Q89, Q110, Q111, Q112, Q113, Q114, Q115

#### AVERAGE STOP SPACING

Existing: N/A

Proposed: 1,340 ft

## PROPOSED FREQUENCIES\* AND HOURS OF OPERATION

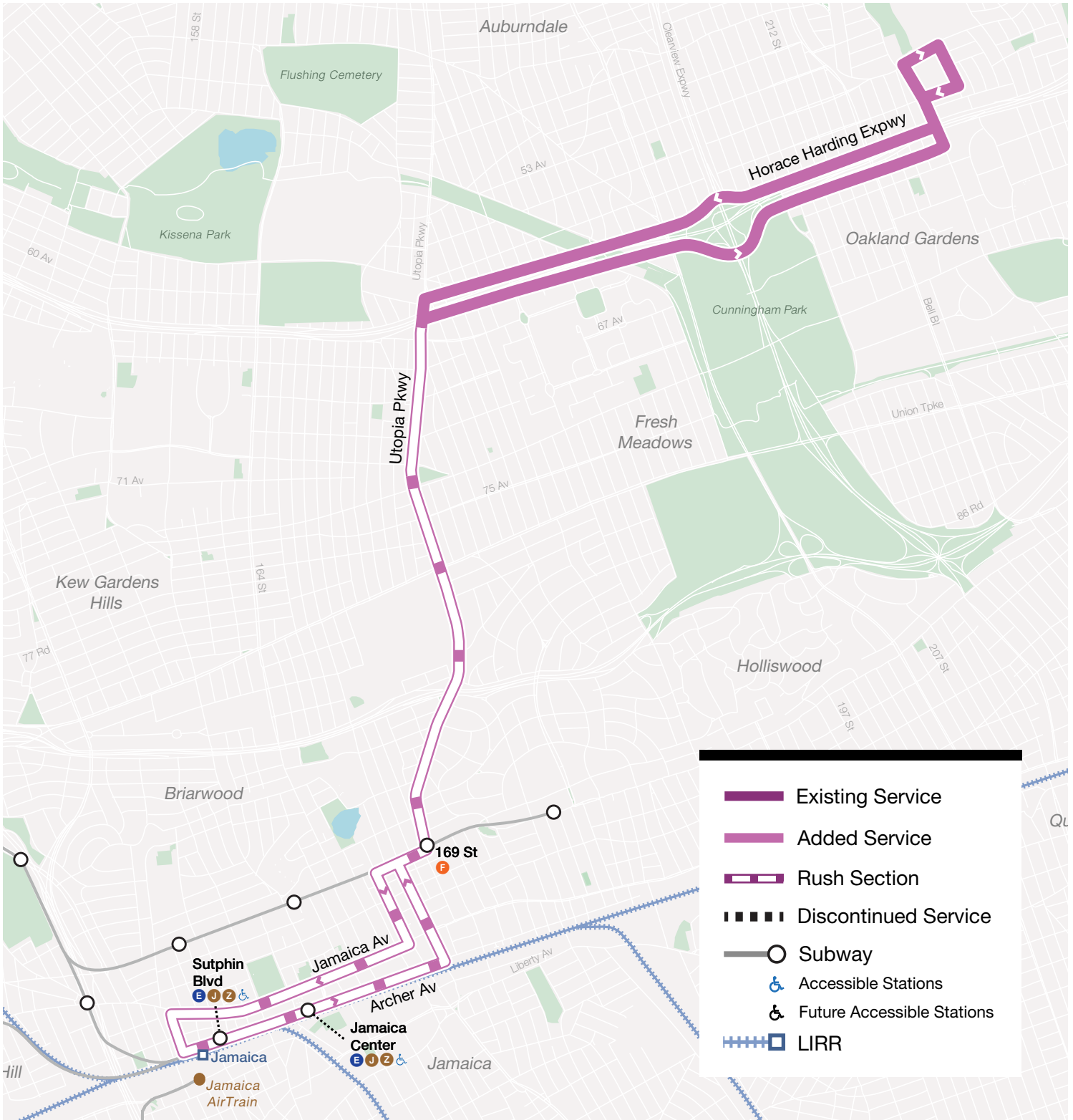
		Service Span	Overnight	Early Morning	AM Peak	Midday	PM Peak	Evening	Late Evening
			12 am - 4 am	4 am - 6 am	6 am - 9 am	9 am - 3 pm	3 pm - 7 pm	7 pm - 9 pm	9 pm - 12 am
<b>WEEKDAY</b>									
Existing	6:25 AM - 12:00 AM	-	-	8	8	11	17	30	
Proposed	6:25 AM - 12:00 AM	-	-	7	9	10	15	26	
<b>SATURDAY</b>									
Existing	-	-	-	-	-	-	-	-	-
Proposed	-	-	-	-	-	-	-	-	-
<b>SUNDAY</b>									
Existing	-	-	-	-	-	-	-	-	-
Proposed	-	-	-	-	-	-	-	-	-

\*Frequencies indicate how often the bus arrives on average in the peak direction in minutes.

no change  added service  reduced service

Existing Q75 frequencies reflect service levels of the existing Q30 QCC branch.

# Q75 QCC – Jamaica



# Q75 QCC – Jamaica

## EASTBOUND to QCC

On Street/At Street		Proposal Note	Connections
1	Archer Av/Sutphin Blvd	Added at existing bus stop	<b>E J Z</b> , LIRR, AirTrain JFK, Q1, Q6, Q8, Q9, Q20, Q24, Q25, Q40, Q41, Q44-SBS, Q54, Q56, Q60, Q65
2	Archer Av/158 St	Added at existing bus stop	<b>E J Z</b> , Q4, Q5, Q6, Q8, Q9, Q24, Q25, Q41, Q42, Q44-SBS, Q54, Q56, Q65, Q83, Q84, Q85, Q86, Q87, Q110, Q112, Q115
3	Archer Av/Guy R Brewer Blvd	Added at existing bus stop	Q4, Q5, Q6, Q8, Q9, Q41, Q42, Q56, Q83, Q84, Q85, Q86, Q87, Q89, Q110, Q112, Q115
4	Archer Av/168 St	Added at existing bus stop	Q4, Q5, Q20, Q42, Q44-SBS, Q83, Q84, Q85, Q86, Q87, Q89, Q110
5	168 St/Jamaica Av	Added at existing bus stop	Q2, Q3, Q6, Q8, Q9, Q36, Q41, Q54, Q56, Q76, Q77, Q82, Q110
6	168 St/Hillside Av	Added at existing bus stop	<b>F</b> , Q1, Q2, Q3, Q17, Q36, Q43, Q76, Q77, Q82, QM68
7	Utopia Pkwy/Kildare Rd	Added at existing bus stop	
8	Utopia Pkwy/Union Tpke	Added at existing bus stop	Q45, Q46, Q48, QM1, QM5, QM7, QM8, QM31, QM35
9	Utopia Pkwy/73 Av	Added at existing bus stop	
10	Utopia Pkwy/Horace Harding Expwy	Added at existing bus stop	Q17, Q74, Q88
11	Horace Harding Expwy/183 St	Added at existing bus stop	Q17, Q31, Q74, Q88
12	Horace Harding Expwy/188 St	Added at existing bus stop	Q17, Q45, Q88, QM1, QM5, QM7, QM31
13	Horace Harding Expwy/194 St	Added at existing bus stop	
14	Horace Harding Expwy/Francis Lewis Blvd	Added at existing bus stop	Q76
15	Horace Harding Expwy/Oceania St	Added at existing bus stop	
16	Horace Harding Expwy/214 St	Added at existing bus stop	
17	Horace Harding Expwy/218 St	Added at existing bus stop	Q74
18	Springfield Blvd/Horace Harding Expressway N	Added at existing bus stop	Q30, QM5, QM8, QM35
19	Springfield Blvd/56 AV	Added at existing bus stop	Q74
20	56 Av/223 St	Added at existing bus stop	Q27

## WESTBOUND to Jamaica

1	56 Av/223 St	Added at existing bus stop	Q27
2	58 Av/223 St	Added at existing bus stop	Q27, Q74



## WESTBOUND to Jamaica

On Street/At Street		Proposal Note	Connections
3	Horace Harding Expwy/Springfield Blvd	Added at existing bus stop	Q27, QM5, QM8, QM35
4	Horace Harding Expwy/218 St	Added at existing bus stop	
5	Horace Harding Expwy/213 St	Added at existing bus stop	
6	Horace Harding Expwy/Oceania St	Added at existing bus stop	
7	Horace Harding Expwy/Francis Lewis Blvd	Added at existing bus stop	Q26, Q76
8	Horace Harding Expwy/Peck Av	Added at existing bus stop	
9	Horace Harding Expwy/188 St	Added at existing bus stop	QM1, QM31
10	Horace Harding Expwy/183 St	Added at existing bus stop	Q17, Q31, Q74, Q88
11	Utopia Pkwy/Horace Harding Expwy	Added at existing bus stop	Q17, Q74, Q88
12	Utopia Pkwy/Jewel Av	Added at existing bus stop	
13	Utopia Pkwy/Union Tpke	Added at existing bus stop	Q45, Q46, Q48, QM1, QM5, QM7, QM8, QM31, QM35
14	Utopia Pkwy/82 Av	Added at existing bus stop	
15	Hillside Av/169 St	Added at existing bus stop	<b>F</b> , Q2, Q3, Q36, Q76, Q77, Q82
16	Merrick Bl/90 Av	Added at existing bus stop	Q2, Q3, Q6, Q8, Q9, Q17, Q36, Q41, Q54, Q56, Q76, Q77, Q82, Q110
17	Jamaica Av/162 St	Added at existing bus stop	Q4, Q5, Q6, Q8, Q9, Q20, Q25, Q41, Q42, Q54, Q56, Q65, Q85, Q86, Q87, Q89, Q110, Q111, Q112, Q113, Q114, Q115
18	Jamaica Av/150 St	Added at existing bus stop	Q20, Q24, Q25, Q31, Q41, Q42, Q44-SBS, Q56, Q65, Q83, Q84, Q112, Q115
19	Jamaica Av/Sutphin Blvd	Added at existing bus stop	<b>E</b> <b>J</b> <b>Z</b> , LIRR, AirTrain JFK, Q1, Q6, Q8, Q9, Q20, Q24, Q25, Q40, Q41, Q44-SBS, Q54, Q56, Q60, Q65



# Q76 Francis Lewis Boulevard North

## Service between College Point and Jamaica

### PROPOSED ROUTE SUMMARY

The Q76 will continue to serve Francis Lewis Blvd, but will be rerouted from 20 Av to 14 Av in College Point to replace existing Q20B service. The Q20 will continue to serve 20 Av.

### What's changed since the Proposed Final Plan?

-  Changed routing to serve Cross Island Pkwy and 14 Av in response to public feedback
-  Added weekend service for riders on 14 Av

### EXISTING ROUTES

Q20B, Q76

### PROPOSED CONNECTIONS



Q1, Q2, Q3, Q6, Q8, Q9, Q12, Q13, Q15, Q16, Q17, Q20, Q25, Q26, Q27, Q28, Q30, Q31, Q36, Q41, Q43, Q44-SBS, Q46, Q48, Q50, Q54, Q56, Q61, Q74, Q75, Q77, Q82, Q88, Q110

### AVERAGE STOP SPACING

Existing: 833 ft

Proposed: 1,180 ft

### PROPOSED FREQUENCIES\* AND HOURS OF OPERATION

Service Span		Overnight	Early Morning	AM Peak	Midday	PM Peak	Evening	Late Evening
		12 am - 4 am	4 am - 6 am	6 am - 9 am	9 am - 3 pm	3 pm - 7 pm	7 pm - 9 pm	9 pm - 12 am
<b>WEEKDAY</b>								
Existing	5:00 AM - 11:05 PM	-	30	9	14	12	20	36
Proposed	4:55 AM - 11:05 PM	-	30	9	14	12	20	36
<b>SATURDAY</b>								
Existing	5:25 AM - 10:25 PM	-	30	26	30	22	30	40
Proposed	5:25 AM - 10:25 PM	-	30	26	30	22	30	40
<b>SUNDAY</b>								
Existing	6:25 AM - 10:40 PM	-	-	36	30	30	30	30
Proposed	6:25 AM - 10:40 PM	-	-	26	30	27	30	30

\*Frequencies indicate how often the bus arrives on average in the peak direction in minutes.

no change  added service  reduced service

# Q76

# Francis Lewis Boulevard North

Service between College Point and Jamaica



# Q76 Francis Lewis Boulevard North

## NORTHBOUND to College Point

On Street/At Street		Proposal Note	Connections
	165 St Terminal/Bay 3	Removed due to new routing	
	165 St/Hillside Av	Removed due to new routing	
1	168 St/Terminal N	New stop location	Q6, Q8, Q9, Q17, Q30, Q31, Q41, Q75, Q110
2	Hillside Av/168 Pl	Keep	F, Q1, Q2, Q3, Q17, Q30, Q31, Q36, Q43, Q75, Q82
3	Hillside Av/171 St	Keep	Q2, Q30, Q31, Q36, Q43, Q75, Q77, Q82, QM68
4	Hillside Av/175 St	Keep	Q17, Q77
5	Hillside Av/179 St	Keep	F, Q1, Q2, Q17, Q36, Q43, Q77, Q82, QM68
	Hillside Av/181 St	Removed to improve speed & reliability	
6	Hillside Av/182 Pl	Keep	Q1, Q17, Q36, Q82
	Hillside Av/184 St	Removed to improve speed & reliability	
7	Hillside Av/187 St	Keep	Q1, Q17, Q36, Q43, Q77, Q82
	Hillside Av/189 St	Removed to improve speed & reliability	
8	Hillside Av/191 St	Keep	Q1, Q36, Q43
	Hillside Av/193 St	Removed to improve speed & reliability	
9	Hillside Av/195 Pl	Keep	Q1, QM68
	Hillside Av/199 St	Removed to improve speed & reliability	
10	Hillside Av/202 St	Keep	Q1, Q36, Q43, Q77, Q82, QM68
11	Francis Lewis Blvd/Whitehall Terr	Keep	Q1, Q36, Q43, Q77, Q82, QM68
12	Francis Lewis Blvd/86 Rd	Keep	
	Francis Lewis Blvd/Epsom Course	Removed to improve speed & reliability	
13	Francis Lewis Blvd/Grand Central Pkwy	Keep	
14	Francis Lewis Blvd/Union Tpke	Keep	Q46, Q48
15	Francis Lewis Blvd/73 Av	Keep	Q88, QM5, QM8, QM35
16	Francis Lewis Blvd/Horace Harding Expwy S	Keep	Q30, Q74, Q75
17	Francis Lewis Blvd/Horace Harding Expwy N	Keep	Q26, Q30, Q74, Q75
	Francis Lewis Blvd/58 Av	Removed to improve speed & reliability	
18	Francis Lewis Blvd/56 Av	Keep	
	Francis Lewis Blvd/53 Av	Removed to improve speed & reliability	
19	Francis Lewis Blvd/50 Av	Keep	
	Francis Lewis Blvd/48 Av	Removed to improve speed & reliability	
20	Francis Lewis Blvd/47 Av	Keep	Q27, Q31
	Francis Lewis Blvd/46 Av	Removed to improve speed & reliability	

## NORTHBOUND to College Point

On Street/At Street		Proposal Note	Connections
21	Francis Lewis Blvd/45 Rd	Keep	Q12, Q13
	Francis Lewis Blvd/44 Av	Removed to improve speed & reliability	
22	Francis Lewis Blvd/43 Av	Keep	Q12, Q13
23	Francis Lewis Blvd/42 Av	New stop location	
	Francis Lewis Blvd/Station Rd	Removed to improve speed & reliability	
24	Francis Lewis Blvd/38 Av	Keep	
25	Francis Lewis Blvd/35 Av	Keep	
26	Francis Lewis Blvd/34 Av	Keep	
	Francis Lewis Blvd/33 Av	Removed to improve speed & reliability	
27	Francis Lewis Blvd/32 Rd	Keep	
28	Francis Lewis Blvd/172 St	Keep	Q16
	Francis Lewis Blvd/28 Av	Removed to improve speed & reliability	
29	Francis Lewis Blvd/169 St	Keep	Q16
	Francis Lewis Blvd/25 Av	Removed to improve speed & reliability	
30	Francis Lewis Blvd/24 Av	Keep	
31	Francis Lewis Blvd/21 Rd	Keep	
32	Francis Lewis Blvd/Willets Pt Blvd	New stop location	QM20
	Francis Lewis Blvd/160 St	Removed to improve speed & reliability	
33	Francis Lewis Blvd/17 Rd	Keep	Q61
34	Francis Lewis Blvd/16 Av	Keep	
	Cross Island Pkwy/154 St	Removed to improve speed & reliability	
35	Cross Island Pkwy/Clintonville St	Keep	Q61
	Cross Island Pkwy/150 Pl	Removed to improve speed & reliability	
36	Cross Island Pkwy/150 St	Keep	Q15
37	14 Av/147 St	Keep	
	14 Av/146 St	Removed to improve speed & reliability	
	Parsons Blvd/14 Av	Removed due to new routing	
	Parsons Blvd/17 Rd	Removed due to new routing	
	Parsons Blvd/20 Av	Removed due to new routing	
38	14 Av/Whitestone Expwy	New stop location	Q44-SBS, Q50, QM2, QM32
39	14 Av/142 St	Added at existing bus stop	
40	14 Av/139 St	Added at existing bus stop	
41	14 Av/132 St	Added at existing bus stop	
42	14 Av/128 St	Added at existing bus stop	Q25
43	14 Av/123 St	Added at existing bus stop	Q20, Q26
	20 Av/Whitestone Expwy	Removed due to new routing	
	20 Av/Babies R Us	Removed due to new routing	
	20 Av/College Pt Center	Removed due to new routing	
	20 Av/132 St	Removed due to new routing	
	20 Av/131 St	Removed due to new routing	

## NORTHBOUND to College Point

On Street/At Street		Proposal Note	Connections
	131 St/15 Av	Removed due to new routing	
	132 St/20 Av	Removed due to new routing	

## SOUTHBOUND to Jamaica

1	College Pt Blvd/15 Av	Added at existing bus stop	Q26
2	15 Av/127 St	Added at existing bus stop	Q25
3	14 Av/132 St	Added at existing bus stop	
4	14 Av/137 St	Added at existing bus stop	
5	14 Av/143 St	Added at existing bus stop	Q50, QM2, QM32
	132 St/20 Av	Removed due to new routing	
	20 Av/Opp Shoprite	Removed due to new routing	
	20 Av/College Pt Center	Removed due to new routing	
	20 Av/Postal Facility	Removed due to new routing	
	Parsons Blvd/20 Av	Removed due to new routing	
	Parsons Blvd/17 Av	Removed due to new routing	
6	14 Av/Parsons Blvd	Keep	Q44-SBS, Q50, QM2, QM32
7	14 Av/146 Pl	Keep	
	Cross Island Pkwy/149 St	Removed to improve speed & reliability	
8	Cross Island Pkwy/Murray St	Keep	Q15
9	Cross Island Pkwy/Clintonville St	Keep	
	Cross Island Pkwy/154 St	Removed to improve speed & reliability	
10	Francis Lewis Blvd/Locke Av	Keep	Q61
11	Francis Lewis Blvd/17 Av	Keep	
	Francis Lewis Blvd/18 Av	Removed to improve speed & reliability	
12	Francis Lewis Blvd/20 Rd	Keep	Q61, QM20
	Francis Lewis Blvd/21 Av	Removed to improve speed & reliability	
13	Francis Lewis Blvd/163 St	Keep	
	Francis Lewis Blvd/24 Av	Removed to improve speed & reliability	
14	Francis Lewis Blvd/25 Av	Keep	
	Francis Lewis Blvd/168 St	Removed to improve speed & reliability	
15	Francis Lewis Blvd/169 St	Keep	
	Francis Lewis Blvd/170 St	Removed to improve speed & reliability	
16	Francis Lewis Blvd/171 St	Keep	Q16
17	Francis Lewis Blvd/32 Av	Keep	Q16, Q28
18	Francis Lewis Blvd/33 Av	Keep	
19	Francis Lewis Blvd/35 Av	Added at existing bus stop	
	Francis Lewis Blvd/192 St	Removed to improve speed & reliability	
	Francis Lewis Blvd/194 St	Removed to improve speed & reliability	
20	Francis Lewis Blvd/37 Av	Keep	
	Francis Lewis Blvd/Station Rd	Removed to improve speed & reliability	
21	Francis Lewis Blvd/42 Av	Keep	Q12, Q13

## SOUTHBOUND to Jamaica

On Street/At Street		Proposal Note	Connections
22	Francis Lewis Blvd/44 Av	Keep	Q12, Q13
	Francis Lewis Blvd/45 Av	Removed to improve speed & reliability	
23	Francis Lewis Blvd/45 Dr	New stop location	Q27, Q31
	Francis Lewis Blvd/46 Av	Removed to improve speed & reliability	
24	Francis Lewis Blvd/47 Av	Keep	Q27, Q31
	Francis Lewis Blvd/48 Av	Removed to improve speed & reliability	
25	Francis Lewis Blvd/50 Av	Keep	
	Francis Lewis Blvd/53 Av	Removed to improve speed & reliability	
26	Francis Lewis Blvd/56 Av	Keep	Q26
	Francis Lewis Blvd/58 Av	Removed to improve speed & reliability	
27	Francis Lewis Blvd/Horace Harding Expwy N	Keep	Q26, Q30, Q74, Q75
28	Francis Lewis Blvd/Horace Harding Expwy S	Keep	Q30, Q74, Q75
29	Francis Lewis Blvd/73 Av	Keep	Q88, QM5, QM8, QM35
30	Francis Lewis Blvd/Union Tpke	Keep	Q46, Q48
31	Francis Lewis Blvd/Mclaughlin Av	Keep	
	Francis Lewis Blvd/Epsom Course	Removed to improve speed & reliability	
32	Francis Lewis Blvd/204 St	Keep	
33	Francis Lewis Blvd/Hillside Av	Keep	Q1, Q36, Q43, Q77, Q82, QM68
34	Hillside Av/202 St	Keep	Q1, Q43, QM68
35	Hillside Av/198 St	Keep	
36	Hillside Av/193 St	Keep	
	Hillside Av/191 St	Removed to improve speed & reliability	
37	Hillside Av/188 St	Keep	Q2, Q3, Q17, QM68
	Hillside Av/187 St	Removed to improve speed & reliability	
38	Hillside Av/Chelsea St	New stop location	Q77, Q82
39	Hillside Av/Avon St	Keep	Q36, Q43, Q82, QM68
40	Hillside Av/Midland Pkwy	Keep	F, Q1, Q2, Q3, Q17, Q43
41	Hillside Av/Edgerton Blvd	Keep	F, Q1, Q2, Q17, Q43, Q77
42	Hillside Av/172 St	Keep	
	Hillside Av/169 St	Removed due to new routing	
	165 St / 165 St Terminal	Removed due to new routing	
43	169 St/Hillside Av	Added at existing bus stop	F, Q1, Q17, Q30, Q31, Q43, Q75
44	169 St/Terminal N	New stop location	Q6, Q8, Q9, Q17, Q30, Q31, Q41, Q54, Q56, Q75, Q110

# Q77

## Francis Lewis Boulevard South Service between Jamaica and Springfield Gardens

### PROPOSED ROUTE SUMMARY

The Q77 will be extended south to provide new service along Springfield Blvd and 147 Av. The route will have limited-stop Rush service along Hillside Av, where the Q1, Q3, and Q76 will serve local stops.

### What's changed since the Proposed Final Plan?

No changes

#### EXISTING ROUTES

Q77

#### PROPOSED CONNECTIONS

**F**

Q1, Q2, Q3, Q4, Q5, Q6, Q8, Q9, Q17, Q27, Q30, Q31, Q36, Q41, Q43, Q51, Q54, Q56, Q75, Q76, Q82, Q83, Q84, Q85, Q86, Q87, Q89, Q110, Q111, Q113, Q114

#### AVERAGE STOP SPACING

Existing: 788 ft

Proposed: 1,056 ft

### PROPOSED FREQUENCIES\* AND HOURS OF OPERATION

Service Span		Overnight	Early Morning	AM Peak	Midday	PM Peak	Evening	Late Evening
		12 am - 4 am	4 am - 6 am	6 am - 9 am	9 am - 3 pm	3 pm - 7 pm	7 pm - 9 pm	9 pm - 12 am
<b>WEEKDAY</b>								
Existing	5:50 AM - 9:30 PM	-	20	8	11	8	15	30
Proposed	5:30 AM - 9:55 AM	-	20	8	11	8	13	30
<b>SATURDAY</b>								
Existing	6:15 AM - 9:00 PM	-	-	23	20	20	24	60
Proposed	6:15 AM - 9:00 PM	-	-	26	20	20	24	60
<b>SUNDAY</b>								
Existing	6:55 AM - 10:10 PM	-	-	36	30	30	30	40
Proposed	6:55 AM - 10:25 AM	-	-	36	30	30	30	40

\*Frequencies indicate how often the bus arrives on average in the peak direction in minutes.

no change  added service  reduced service



# Q77 Francis Lewis Boulevard South

## Service between Jamaica and Springfield Gardens



# Q77 Francis Lewis Boulevard South

## NORTHBOUND to Jamaica

On Street/At Street		Proposal Note	Connections
1	Farmers Blvd/Rockaway Blvd	Added at existing bus stop	Q6
2	147 Av/Guy R Brewer Blvd	Added at existing bus stop	Q113, Q114
3	147 Av/184 St	New stop location	
4	Springfield Blvd/Springfield Ln	New stop location	Q111
5	Springfield Blvd/145 Rd	New stop location	
6	Springfield Blvd/145 Av	Keep	Q85, Q89
	South Conduit Av/221 St	Removed due to new routing	
7	Springfield Blvd/144 Av	Keep	
8	Springfield Blvd/143 Av	Keep	
	Springfield Blvd/141 Rd	Removed to improve speed & reliability	
9	Springfield Blvd/141 Av	Keep	
10	Springfield Blvd/138 Rd	Keep	
11	Springfield Blvd/Eastgate Plaza	Keep	
12	Springfield Blvd/136 Av	Keep	Q5, Q86, Q87, QM63, QM65
13	Springfield Blvd/Merrick Blvd	Keep	Q5, Q86, Q87, QM63, QM65
14	Springfield Blvd/132 Rd	Keep	
	Springfield Blvd/131 Av	Removed to improve speed & reliability	
15	Springfield Blvd/130 Av	Keep	
16	Springfield Blvd/Montefiore Cemetery	Keep	
	Springfield Blvd/121 Av	Removed to improve speed & reliability	
17	Springfield Blvd/120 Av	Keep	Q84
18	Francis Lewis Blvd/Springfield Blvd	Keep	Q27
19	Francis Lewis Blvd/Linden Blvd	Keep	Q4, Q51, QM64
20	Francis Lewis Blvd/116 Av	Keep	Q4, Q51, QM64
	Francis Lewis Blvd/115 Av	Removed to improve speed & reliability	
21	Francis Lewis Blvd/Murdock Av	Keep	Q83
	Francis Lewis Blvd/113 Av	Removed to improve speed & reliability	
22	Francis Lewis Blvd/112 Av	Keep	
	Francis Lewis Blvd/111 Av	Removed to improve speed & reliability	
23	Francis Lewis Blvd/Hollis Av	Keep	Q2
	Francis Lewis Blvd/109 Av	Removed to improve speed & reliability	
	Francis Lewis Blvd/104 Av	Removed to improve speed & reliability	
24	Francis Lewis Blvd/100 Av	Keep	Q110
25	Francis Lewis Blvd/Jamaica Av	Keep	Q110
26	Francis Lewis Blvd/93 Av	Keep	
	Francis Lewis Blvd/90 Av	Removed to improve speed & reliability	
27	Francis Lewis Blvd/89 Av	Keep	Q1, Q36, Q43, Q76, Q82, QM68

## NORTHBOUND to Jamaica

On Street/At Street		Proposal Note	Connections
28	Hillside Av/205 St	Keep	Q1, Q36, Q76, Q77, Q82, QM68
	Hillside Av/202 St	Removed to provide nonstop "Rush" service	
	Hillside Av/198 St	Removed to provide nonstop "Rush" service	
	Hillside Av/193 St	Removed to provide nonstop "Rush" service	
	Hillside Av/191 St	Removed to provide nonstop "Rush" service	
29	Hillside Av/188 St	Keep	Q2, Q3, Q17, QM68
	Hillside Av/187 St	Removed to provide nonstop "Rush" service	
	Hillside Av/Dalny Rd	Removed to provide nonstop "Rush" service	
	Hillside Av/Avon St	Removed to provide nonstop "Rush" service	
30	Hillside Av/Midland Pkwy	Keep	F, Q1, Q2, Q3, Q17, Q43
	Hillside Av/Edgerton Blvd	Removed to provide nonstop "Rush" service	
	Hillside Av/172 St	Removed to provide nonstop "Rush" service	
	Hillside Av/Homelawn St	Removed to provide nonstop "Rush" service	
	165 St/165 St Terminal	Removed due to new routing	
31	169 St/Hillside Av	Added at existing bus stop	F, Q1, Q17, Q30, Q31, Q43, Q75
32	169 St/Terminal N	New stop location	Q6, Q8, Q9, Q17, Q30, Q31, Q41, Q54, Q56, Q75, Q110

## SOUTHBOUND to Springfield Gardens

	165 St Term/165 St Term Bay 8	Removed due to new routing	
	165 St/Hillside Av	Removed due to new routing	
1	168 St Terminal N	New stop location	Q6, Q8, Q9, Q17, Q30, Q31, Q41, Q75, Q110
2	Hillside Av/168 Pl	Keep	F, Q1, Q2, Q3, Q17, Q30, Q31, Q36, Q43, Q75, Q82
	Hillside Av/171 St	Removed to provide nonstop "Rush" service	
	Hillside Av/175 St	Removed to provide nonstop "Rush" service	
3	Hillside Av/178 St	Keep	F, Q1, Q2, Q3, Q36, Q43, Q76, Q82, QM68
	Hillside Av/181 St	Removed to provide nonstop "Rush" service	

## SOUTHBOUND to Springfield Gardens

On Street/At Street		Proposal Note	Connections
	Hillside Av/182 Pl	Removed to provide nonstop "Rush" service	
	Hillside Av/184 St	Removed to provide nonstop "Rush" service	
4	Hillside Av/187 Pl	Keep	Q1, Q2, Q3, Q17, Q36, Q43, Q76, QM68
	Hillside Av/189 St	Removed to provide nonstop "Rush" service	
	Hillside Av/191 St	Removed to provide nonstop "Rush" service	
	Hillside Av/193 St	Removed to provide nonstop "Rush" service	
	Hillside Av/195 Pl	Removed to provide nonstop "Rush" service	
	Hillside Av/199 St	Removed to provide nonstop "Rush" service	
	Hillside Av/202 St	Removed to provide nonstop "Rush" service	
5	Hillside Av/Fancis Lewis Blvd	Keep	Q1, Q36, Q76
6	Francis Lewis Blvd/89 Av	Keep	Q1, Q36, Q43, Q82, QM68
	Francis Lewis Blvd/90 Av	Removed to improve speed & reliability	
7	Francis Lewis Blvd/93 Av	Keep	
8	Francis Lewis Blvd/Jamaica Av	Keep	Q110
9	Francis Lewis Blvd/99 Av	Keep	Q110
	Francis Lewis Blvd/100 Av	Removed to improve speed & reliability	
10	Francis Lewis Blvd/104 Av	Keep	
	Francis Lewis Blvd/109 Av	Removed to improve speed & reliability	
11	Francis Lewis Blvd/Hollis Av	Keep	Q2
	Francis Lewis Blvd/111 Av	Removed to improve speed & reliability	
12	Francis Lewis Blvd/112 Av	Keep	
	Francis Lewis Blvd/113 Av	Removed to improve speed & reliability	
13	Francis Lewis Blvd/Murdock Av	Keep	Q83
	Francis Lewis Blvd/115 Av	Removed to improve speed & reliability	
14	Francis Lewis Blvd/116 Av	Keep	Q4, Q51, QM64
15	Francis Lewis Blvd/Linden Blvd	Keep	Q4, Q51, QM64
16	Francis Lewis Blvd/Nashville Blvd	Keep	Q27
17	Springfield Blvd/120 Av	Keep	Q27, Q84
	Springfield Blvd/121 Av	Removed to improve speed & reliability	
18	Springfield Blvd/122 Av	Keep	
19	Springfield Blvd/197 St	Keep	
	Springfield Blvd/193 St	Removed to improve speed & reliability	
20	Springfield Blvd/Lucas St	Keep	

## SOUTHBOUND to Springfield Gardens

On Street/At Street		Proposal Note	Connections
21	Springfield Blvd/Merrick Blvd	Keep	Q5, Q86, Q87, QM63, QM65
22	Springfield Blvd/135 Av	Keep	Q5, Q86, Q87, QM63, QM65
23	Springfield Blvd/Eastgate Plz	Keep	
24	Springfield Blvd/139 Av	Keep	Q85, Q89
25	Springfield Blvd/141 Av	Keep	
26	Springfield Blvd/143 Av	Keep	
	S Conduit Av/221St	Removed due to new routing	
27	Springfield Blvd/145 Rd	Keep	
28	Springfield Blvd/147 Av	New stop location	Q111
29	147 Av/184 St	Added at existing bus stop	
30	147 Av/Guy R Brewer Blvd	Added at existing bus stop	Q113, Q114
31	Farmers Blvd/Rockaway Blvd	Added at existing bus stop	Q6

# Q80


## Lefferts Boulevard

Service between Kew Gardens and JFK Airport

### PROPOSED ROUTE SUMMARY

The new Q80 will replace the Q10 limited branch, providing more frequent and new overnight service along the entire length of Lefferts Blvd. With both the Q10 and Q80, Lefferts Blvd riders will see more frequent service overall.

### What's changed since the Proposed Final Plan?

-  New route number in response to feedback from 130 St/Rockaway Blvd riders

### EXISTING ROUTES

Q10

### PROPOSED CONNECTIONS



LIRR

AirTrain JFK

B15, Q3, Q7, Q8, Q10, Q24, Q37, Q41, Q45, Q46, Q48, Q51, Q54, Q55, Q56, Q60, Q112

### AVERAGE STOP SPACING

Existing: N/A

Proposed: 1,363 ft

### PROPOSED FREQUENCIES\* AND HOURS OF OPERATION

		Service Span	Overnight	Early Morning	AM Peak	Midday	PM Peak	Evening	Late Evening
			12 am - 4 am	4 am - 6 am	6 am - 9 am	9 am - 3 pm	3 pm - 7 pm	7 pm - 9 pm	9 pm - 12 am
<b>WEEKDAY</b>									
Existing	5:45 AM - 9:30 PM	-	60	15	15	13	15	60	
Proposed	24 hours	30	17	10	14	10	13	26	
<b>SATURDAY</b>									
Existing	6:10 AM - 9:25 PM	-	-	15	15	15	15	-	
Proposed	24 hours	30	20	15	15	15	15	26	
<b>SUNDAY</b>									
Existing	6:10 AM - 9:25 PM	-	-	15	15	15	15	-	
Proposed	24 hours	30	20	16	15	15	17	26	

\*Frequencies indicate how often the bus arrives on average in the peak direction in minutes.  no change  added service  reduced service

Existing Q80 frequencies reflect service levels of the existing Q10 Limited branch that travels the entire length of Lefferts Blvd.

# Q80

## Lefferts Boulevard

Service between Kew Gardens and JFK Airport



# Q80 Lefferts Boulevard

## NORTHBOUND to Kew Gardens

On Street/At Street		Proposal Note	Connections
1	Lefferts Blvd/AirTrain Station	Added at existing bus stop	AirTrain JFK, B15, Q3
2	Lefferts Blvd/150 Av	Added at existing bus stop	B15
3	Lefferts Blvd/135 Av	Added at existing bus stop	
4	Lefferts Blvd/Rockaway Blvd	Added at existing bus stop	Q7, Q37
5	Lefferts Blvd/Linden Blvd	Added at existing bus stop	Q51
6	Lefferts Blvd/109 Av	Added at existing bus stop	Q41
7	Lefferts Blvd/Liberty Av	Added at existing bus stop	<b>A</b> , Q112
8	Lefferts Blvd/101 Av	Added at existing bus stop	Q8
9	Lefferts Blvd/94 Av	Added at existing bus stop	Q24
10	Lefferts Blvd/89 Av	Added at existing bus stop	
11	Lefferts Blvd/Jamaica Av	Added at existing bus stop	<b>J</b> <b>Z</b> , Q55, Q56
12	Lefferts Blvd/85 Av	Added at existing bus stop	
13	Lefferts Blvd/Metropolitan Av	Added at existing bus stop	Q54
14	Lefferts Blvd/Austin St	Added at existing bus stop	LIRR
15	Kew Gardens Rd/82 Rd	Added at existing bus stop	Q10, QM18
16	Kew Gardens Rd/80 Rd	Added at existing bus stop	<b>E</b> <b>F</b> , Q37, Q45, Q46, Q48, Q60, QM18, QM63, QM64, QM65, QM68

## SOUTHBOUND to JFK Airport

1	Kew Gardens Rd/80 Rd	Added at existing bus stop	<b>E</b> <b>F</b> , Q37, Q45, Q46, Q48, Q60, QM18, QM63, QM64, QM65, QM68
2	80 Rd/Austin St	Added at existing bus stop	Q10
3	Austin St/Mowbray Dr	Added at existing bus stop	LIRR, QM18
4	Lefferts Blvd/83 Av	Added at existing bus stop	LIRR, Q10
5	Lefferts Blvd/Metropolitan Av	Added at existing bus stop	Q54
6	Lefferts Blvd/85 Av	Added at existing bus stop	
7	Lefferts Blvd/Jamaica Av	Added at existing bus stop	Q55, Q56
8	Lefferts Blvd/89 Av	Added at existing bus stop	
9	Lefferts Blvd/Atlantic Av	Added at existing bus stop	Q24
10	Lefferts Blvd/101 Av	Added at existing bus stop	Q8
11	Lefferts Blvd/Liberty Av	Added at existing bus stop	<b>A</b> , Q112
12	Lefferts Blvd/109 Av	Added at existing bus stop	Q41
13	Lefferts Blvd/Linden Blvd	Added at existing bus stop	Q51, QM18
14	Lefferts Blvd/115 Av	Added at existing bus stop	Q7, Q37
15	Lefferts Blvd/135 Av	Added at existing bus stop	Q37, QM18
16	Lefferts Blvd/150 Av	Added at existing bus stop	B15
17	Lefferts Blvd/AirTrain Station	Added at existing bus stop	AirTrain JFK, B15, Q3




# Q82 Belmont Park – Jamaica

## PROPOSED ROUTE SUMMARY

The new Q82 will connect Belmont Park to Jamaica, replacing Q110 service on Hempstead Av and Q36 service on 212 St/212 Pl. The route will have limited-stop Rush service on Hillside Av, where the Q1, Q3, and Q76` will serve local stops.

## What’s changed since the Proposed Final Plan?

-  Minor stop balancing

### EXISTING ROUTES

Q36, Q110

### PROPOSED CONNECTIONS



Q1, Q2, Q3, Q6, Q8, Q9, Q17, Q27, Q30, Q31, Q36, Q41, Q43, Q54, Q56, Q75, Q76, Q77, Q110

### AVERAGE STOP SPACING

Existing: N/A

Proposed: 1,314 ft

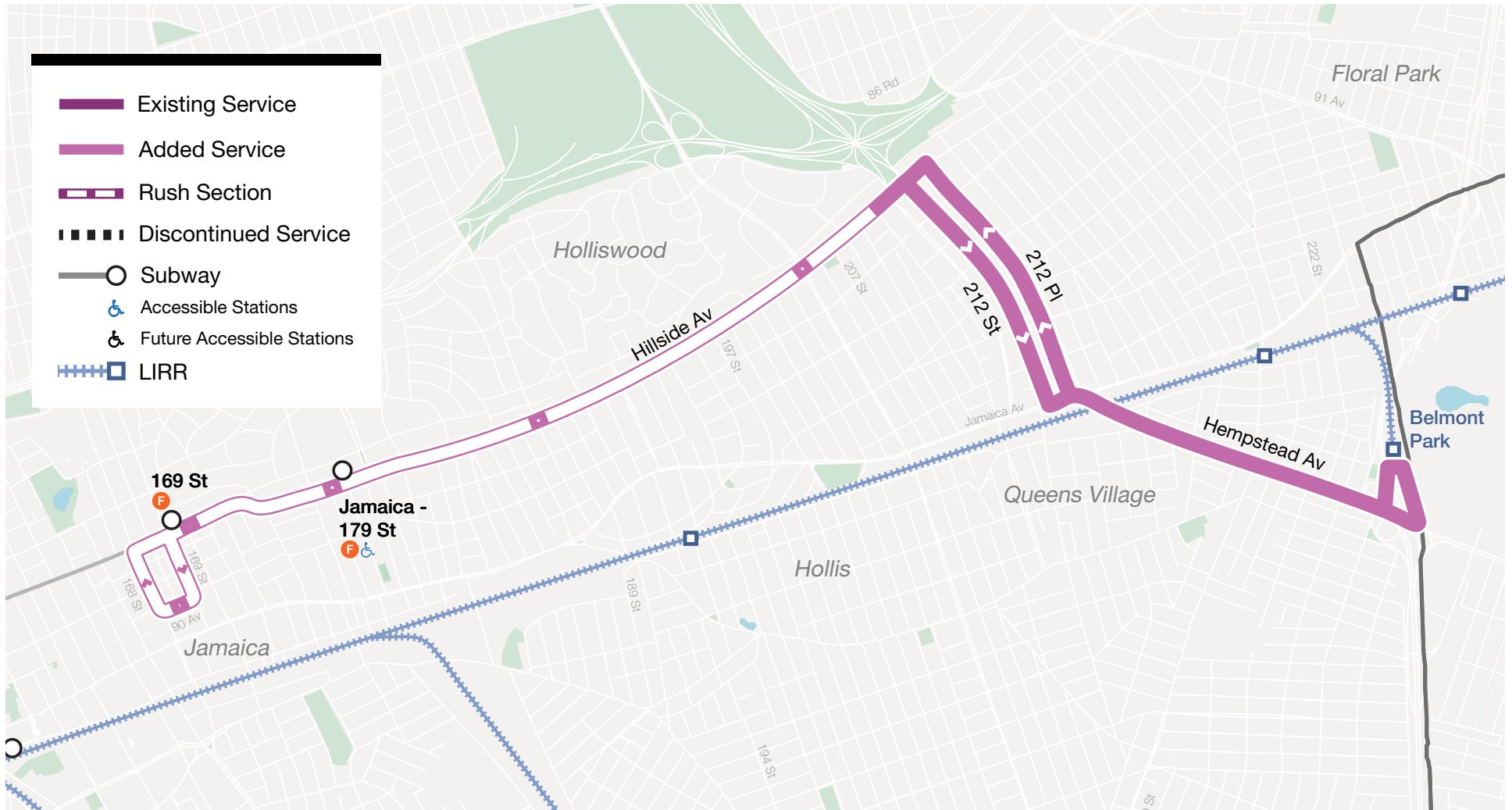
## PROPOSED FREQUENCIES\* AND HOURS OF OPERATION

Service Span		Overnight	Early Morning	AM Peak	Midday	PM Peak	Evening	Late Evening
		12 am - 4 am	4 am - 6 am	6 am - 9 am	9 am - 3 pm	3 pm - 7 pm	7 pm - 9 pm	9 pm - 12 am
<b>WEEKDAY</b>								
Existing	-	-	-	-	-	-	-	-
Proposed	4:00 AM - 12:50 AM	-	24	15	20	16	15	23
<b>SATURDAY</b>								
Existing	-	-	-	-	-	-	-	-
Proposed	5:20 AM - 12:50 AM	-	30	20	20	20	20	23
<b>SUNDAY</b>								
Existing	-	-	-	-	-	-	-	-
Proposed	5:10 AM - 12:50 AM	-	30	26	20	20	20	30

\*Frequencies indicate how often the bus arrives on average in the peak direction in minutes.

no change  added service  reduced service

# Q82 Belmont Park – Jamaica



# Q82 Belmont Park – Jamaica

## EASTBOUND to Belmont Park

On Street/At Street		Proposal Note	Connections
1	168 St/Terminal N	New stop location	Q6, Q8, Q9, Q17, Q30, Q31, Q41, Q75, Q110
2	Hillside Av/168 Pl	Added at existing bus stop	F, Q2, Q3, Q30, Q31, Q43, Q75, Q76, Q77, QM68
3	Hillside Av/180 St	Added at existing bus stop	F, Q1, Q2, Q3, Q17, Q43, Q76, Q77, QM68
4	Hillside Av/187 Pl	Added at existing bus stop	Q1, Q2, Q3, Q17, Q36, Q43, Q76, QM68
5	Hillside Av/Francis Lewis Blvd	Added at existing bus stop	Q1, Q36, Q76
6	Hillside Av/210 St	Added at existing bus stop	Q1, Q36, Q43
7	Hillside Av/212 St	Added at existing bus stop	
8	212 Pl/90 Av	Added at existing bus stop	
9	212 Pl/93 Av	Added at existing bus stop	
10	Hempstead Av/213 St	Added at existing bus stop	Q110
11	Hempstead Av/99 Av	Added at existing bus stop	
12	Hempstead Av/217 Ln	Added at existing bus stop	
13	Hempstead Av/Springfield Blvd	Added at existing bus stop	Q2, Q27
14	Hempstead Av/221 St	New stop location	
15	Hempstead Av/225 St	Added at existing bus stop	
16	Belmont Park Racetrack/UBS Arena	New stop location	

## WESTBOUND to Jamaica

1	Belmont Park Racetrack/UBS Arena	New stop location	Q2
2	Hempstead Av/225 St	Added at existing bus stop	
3	Hempstead Av/221 St	Added at existing bus stop	Q27
4	Hempstead Av/Springfield Blvd	Added at existing bus stop	Q2, Q27
5	Hempstead Av/217 St	Added at existing bus stop	Q110
6	Jamaica Av/212 Pl	Added at existing bus stop	
7	212 St/93 Av	Added at existing bus stop	
8	212 St/90 Av	Added at existing bus stop	
9	Hillside Av/211 St	Added at existing bus stop	Q1, Q36, Q43
10	Hillside Av/Francis Lewis Blvd	Added at existing bus stop	Q43, Q76, QM68
11	Hillside Av/188 St	Added at existing bus stop	Q2, Q3, Q17, QM68
12	Hillside Av/Midland Pkwy	Added at existing bus stop	F, Q1, Q2, Q3, Q17, Q43
13	169 St/Hillside Av	Added at existing bus stop	F, Q1, Q17, Q30, Q31, Q43, Q75
14	169 St/Terminal N	New stop location	Q6, Q8, Q9, Q17, Q30, Q31, Q41, Q54, Q56, Q75, Q110

# Q83



## Liberty/Murdock Avenues

Service between Cambria Heights and Jamaica

### PROPOSED ROUTE SUMMARY

The Q83 will maintain its existing daytime routing between Cambria Heights and Jamaica. Overnight, the route will no longer travel to the Queens Village LIRR station and will instead provide new 24/7 service for riders on 113 Dr/114 Av.

### What's changed since the Proposed Final Plan?

-  Revised stops along Liberty and Archer Aves in response to public feedback
-  Changed route type from Rush to Local

### EXISTING ROUTES

Q83

### PROPOSED CONNECTIONS

**E F J Z**

Q1, Q3, Q4, Q5, Q6, Q8, Q9, Q20, Q24, Q25, Q27, Q30, Q31, Q41, Q42, Q43, Q44-SBS, Q54, Q56, Q65, Q75, Q77, Q84, Q85, Q86, Q87, Q89, Q110, Q111, Q112, Q113, Q114, Q115

### AVERAGE STOP SPACING

Existing: 729 ft

Proposed: 1,092 ft

### PROPOSED FREQUENCIES\* AND HOURS OF OPERATION

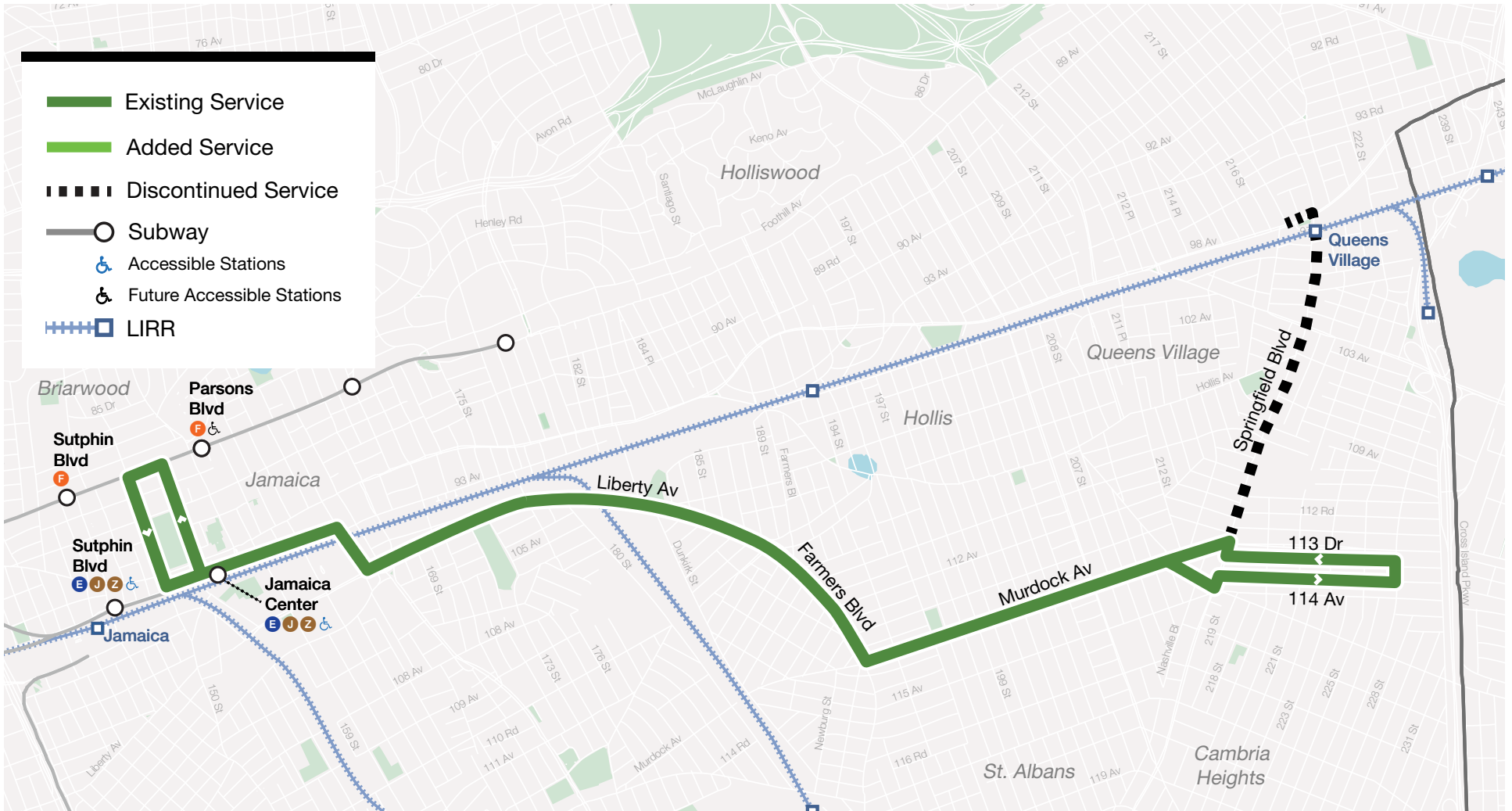
		Service Span	Overnight	Early Morning	AM Peak	Midday	PM Peak	Evening	Late Evening
			12 am - 4 am	4 am - 6 am	6 am - 9 am	9 am - 3 pm	3 pm - 7 pm	7 pm - 9 pm	9 pm - 12 am
<b>WEEKDAY</b>									
Existing	24 hours		34	9	4	9	5	6	12
Proposed	24 hours		30	9	4	9	5	6	12
<b>SATURDAY</b>									
Existing	24 hours		34	20	10	10	10	12	16
Proposed	24 hours		34	17	11	10	10	12	16
<b>SUNDAY</b>									
Existing	24 hours		40	24	14	14	12	13	16
Proposed	24 hours		40	24	14	14	12	13	16

\*Frequencies indicate how often the bus arrives on average in the peak direction in minutes.

no change  added service  reduced service

# Q83 Liberty/Murdock Avenues

## Service between Cambria Heights and Jamaica



# Q83 Liberty/Murdock Avenues

## EASTBOUND to Cambria Heights

On Street/At Street		Proposal Note	Connections
1	153 St/Hillside Av	Keep	F, Q1, Q24, Q25, Q43, Q65, Q110, Q111, Q112, Q113, Q114, Q115
2	150 St/Jamaica Av	Keep	Q6, Q8, Q9, Q20, Q24, Q25, Q30, Q31, Q41, Q42, Q44-SBS, Q54, Q56, Q65, Q75, Q84, Q112, Q115
3	Jamaica Center/Bay D	Keep	E J Z, Q4, Q5, Q6, Q8, Q9, Q20, Q24, Q30, Q31, Q42, Q44-SBS, Q75, Q84, Q85, Q86, Q87, Q89, Q111, Q112, Q113, Q114, Q115
4	Archer Av/165 St	Keep	Q4, Q5, Q6, Q8, Q20, Q30, Q31, Q41, Q44-SBS, Q54, Q56, Q75, Q84, Q85, Q86, Q87, Q89, Q110, Q112, Q115
5	Liberty Av/168 Pl	Keep	Q5
6	Liberty Av/170 St	Keep	Q5, QM64
7	Liberty Av/173 St	Keep	QM64
8	Liberty Av/177 St	Keep	
9	Liberty Av/180 St	Keep	Q42
10	Liberty Av/183 St	Keep	
11	Liberty Av/Arcade Av	Keep	
12	Liberty Av/Camden Av	Keep	QM64
	Liberty Av/Elmira Av	Removed to improve speed & reliability	
13	Liberty Av/Hilburn Av	Keep	Q3
14	Farmers Blvd/Jordan Av	Keep	QM64
	Farmers Blvd/Keeseville Av	Removed to improve speed & reliability	
15	Farmers Blvd/113 Av	Keep	
	Murdock Av/Farmers Blvd	Removed to improve speed & reliability	
16	Murdock Av/194 St	Keep	Q3, QM64
17	Murdock Av/196 St	Keep	
	Murdock Av/198 St	Removed to improve speed & reliability	
18	Murdock Av/200 St	Keep	
19	Murdock Av/202 St	Keep	
	Murdock Av/204 St	Removed to improve speed & reliability	
20	Murdock Av/Francis Lewis Blvd	Keep	Q77
	Murdock Av/208 St	Removed to improve speed & reliability	
21	Murdock Av/210 St	Keep	
	Colfax St/212 St	Removed to improve speed & reliability	

## EASTBOUND to Cambria Heights

On Street/At Street		Proposal Note	Connections
22	Colfax St/Springfield Blvd	Keep	Q27
23	114 Av/219 St	Keep	Q27
	114 Av/221 St	Removed to improve speed & reliability	
24	114 Av/223 St	Keep	
	114 Av/225 St	Removed to improve speed & reliability	
	114 Av/227 St	Removed to improve speed & reliability	
25	227 St/113 Dr	Keep	

## WESTBOUND to Jamaica

1	227 St/113 Dr	Keep	
	113 Dr/225 St	Removed to improve speed & reliability	
2	113 Dr/223 St	Keep	
	113 Dr/221 St	Removed to improve speed & reliability	
3	113 Dr/219 St	Keep	Q27
4	Murdock Av/Springfield Blvd	Keep	Q27
	Murdock Av/212 St	Removed to improve speed & reliability	
5	Murdock Av/210 St	Keep	
	Murdock Av/208 St	Removed to improve speed & reliability	
6	Murdock Av/Francis Lewis Blvd	Keep	Q77
7	Murdock Av/204 St	Keep	
	Murdock Av/202 St	Removed to improve speed & reliability	
8	Murdock Av/200 St	Keep	
	Murdock Av/198 St	Removed to improve speed & reliability	
9	Murdock Av/196 St	Keep	
10	Murdock Av/194 St	Keep	Q3, QM64
	Murdock Av/Farmers Blvd	Removed to improve speed & reliability	
11	Farmers Blvd/113 Rd	Keep	
	Farmers Blvd/112 Av	Removed to improve speed & reliability	
12	Farmers Blvd/111 Av	Keep	QM64
13	Brinkerhoff Av/189 St	Keep	Q3
14	Liberty Av/187 St	Keep	QM64
15	Liberty Av/184 St	Keep	
	Liberty Av/183 St	Removed to improve speed & reliability	
16	Liberty Av/182 St	Keep	
	Liberty Av/180 St	Removed to improve speed & reliability	
17	Liberty Av/177 St	Keep	Q42
18	Liberty Av/172 St	Keep	
19	Liberty Av/170 St	Keep	QM64
20	Liberty Av/Merrick Blvd	Keep	Q5, Q42

## WESTBOUND to Jamaica

On Street/At Street		Proposal Note	Connections
21	Archer Av/165 St	Keep	Q4, Q5, Q6, Q8, Q20, Q30, Q31, Q41, Q44-SBS, Q54, Q56, Q75, Q84, Q85, Q86, Q87, Q89, Q110, Q112, Q115
	Archer Av/Parsons Blvd	Removed to improve speed & reliability	
22	Archer Av/153 St	Keep	<b>E</b> <b>J</b> <b>Z</b> , Q4, Q5, Q6, Q8, Q9, Q20, Q30, Q31, Q41, Q44-SBS, Q56, Q75, Q85, Q86, Q87, Q89, Q111, Q112, Q113, Q114, Q115
	153 St/Jamaica Av	Removed to provide nonstop "Rush" service	
	153 St/89 Av	Removed to provide nonstop "Rush" service	
23	153 St/Hillside Av	Keep	<b>F</b> , Q1, Q24, Q25, Q43, Q65, Q110, Q111, Q112, Q113, Q114, Q115



# Q84



## 120th Avenue

Service between Laurelton and Jamaica

### PROPOSED ROUTE SUMMARY

The Q84 will maintain its existing routing between Laurelton and Jamaica. The route will have limited-stop Rush service along Merrick Blvd, where the Q5 will serve local stops.

### What's changed since the Proposed Final Plan?

-  Minor stop changes in response to public feedback
-  Restored existing routing approaching Jamaica

#### EXISTING ROUTES

Q84

#### PROPOSED CONNECTIONS

**E J Z**

Q3, Q4, Q5, Q6, Q8, Q9, Q17, Q20, Q24, Q25, Q27, Q30, Q31, Q41, Q42, Q44-SBS, Q51, Q54, Q56, Q65, Q75, Q77, Q83, Q85, Q86, Q87, Q89, Q110, Q111, Q112, Q113, Q114, Q115

#### AVERAGE STOP SPACING

Existing: 725 ft

Proposed: 831 ft

### PROPOSED FREQUENCIES\* AND HOURS OF OPERATION

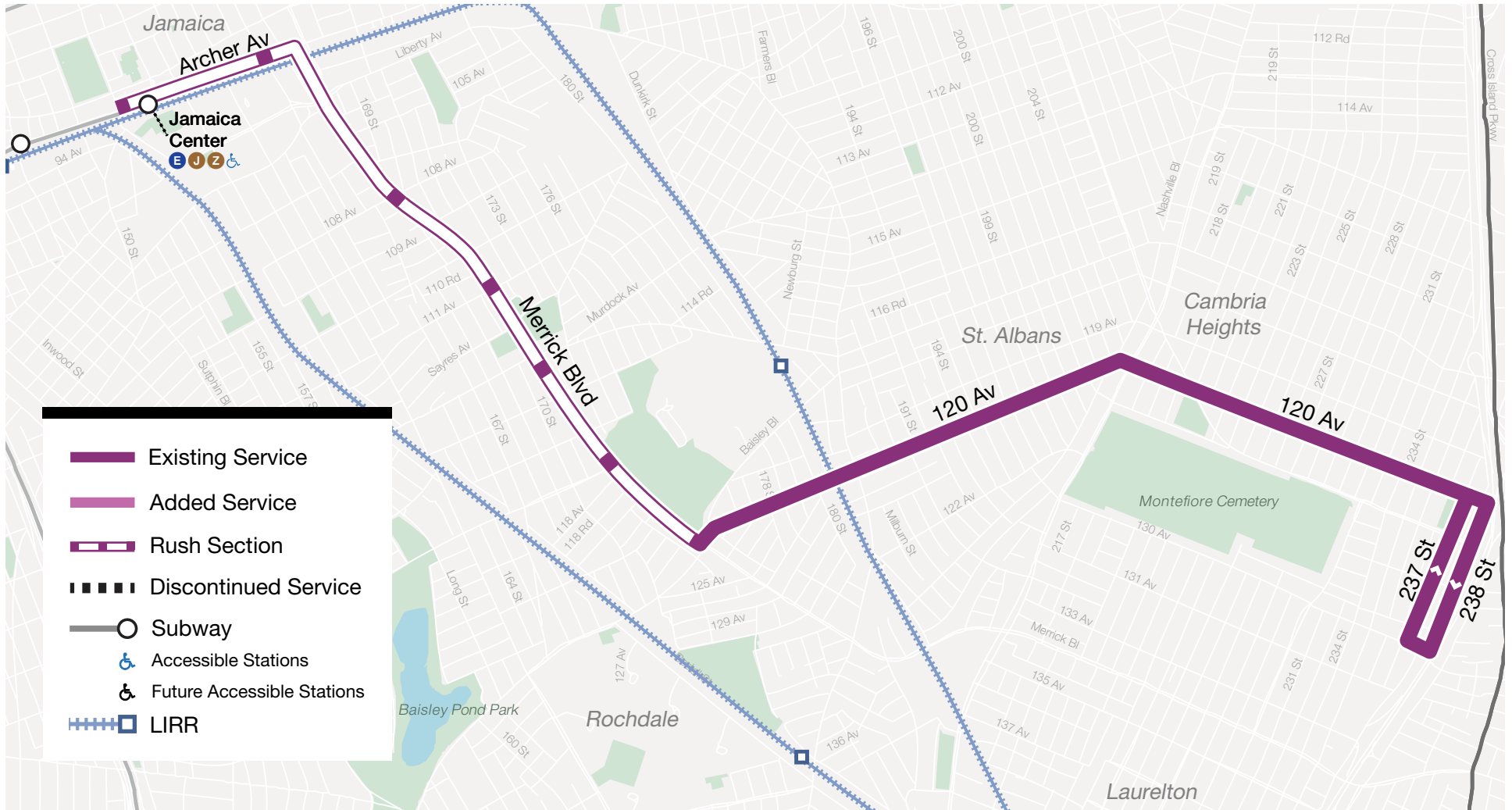
		Service Span	Overnight	Early Morning	AM Peak	Midday	PM Peak	Evening	Late Evening
			12 am - 4 am	4 am - 6 am	6 am - 9 am	9 am - 3 pm	3 pm - 7 pm	7 pm - 9 pm	9 pm - 12 am
<b>WEEKDAY</b>									
Existing	5:00 AM - 1:30 AM	-	20	6	14	11	12	20	
Proposed	4:35 AM - 1:30 AM	-	15	8	15	11	13	20	
<b>SATURDAY</b>									
Existing	5:55 AM - 1:05 AM	-	60	16	20	20	20	26	
Proposed	5:55 AM - 1:05 AM	-	60	16	20	20	20	26	
<b>SUNDAY</b>									
Existing	6:00 AM - 1:15 AM	-	-	23	20	20	20	26	
Proposed	6:00 AM - 1:15 AM	-	-	23	20	20	20	26	

\*Frequencies indicate how often the bus arrives on average in the peak direction in minutes.

no change  added service  reduced service

# Q84 120th Avenue

Service between Laurelton and Jamaica



# Q84 120th Avenue

## EASTBOUND to Laurelton

On Street/At Street		Proposal Note	Connections
	Archer Av/153 St	Removed due to new routing	
1	Jamaica Center/Bay E	Keep	<b>E J Z</b> , Q4, Q6, Q8, Q9, Q20, Q24, Q25, Q30, Q31, Q41, Q44-SBS, Q56, Q65, Q75, Q83, Q85, Q89, Q112, Q115
	Archer Av/165 St	Removed to improve speed & reliability	
2	Archer Av/165 St	Added at existing bus stop	Q5, Q6, Q8, Q20, Q30, Q31, Q41, Q42, Q44-SBS, Q54, Q56, Q75, Q83, Q110
	Merrick Blvd/104 Av	Removed to provide nonstop "Rush" service	
	Merrick Blvd/107 Av	Removed to improve speed & reliability	
	Merrick Blvd/108 Av	Removed to provide nonstop "Rush" service	
3	Merrick Blvd/169 Pl	Added at existing bus stop	
	Merrick Blvd/109 Av	Removed to provide nonstop "Rush" service	
	Merrick Blvd/110 Av	Removed to provide nonstop "Rush" service	
4	Merrick Blvd/111 Av	Keep	
5	Merrick Blvd/Linden Blvd	Keep	Q4, Q51
	Merrick Blvd/115 Av	Removed to provide nonstop "Rush" service	
	Merrick Blvd/116 Av	Removed to provide nonstop "Rush" service	
6	Merrick Blvd/Foch Blvd	Keep	Q5
	Merrick Blvd/119 Av	Removed to provide nonstop "Rush" service	
7	120 Av/Irwin Pl	Keep	Q5, Q85, Q86, Q87, Q89, QM63
	120 Av/Sunbury Rd	Removed to improve speed & reliability	
8	120 Av/178 Pl	Keep	
	120 Av/180 St	Removed to improve speed & reliability	
9	120 Av/Farmers Blvd	Keep	Q3
10	120 Av/Lucas St	Keep	
11	120 Av/192 St	Keep	
	120 Av/194 St	Removed to improve speed & reliability	
12	120 Av/196 St	Keep	
13	120 Av/198 St	Keep	
	120 Av/200 St	Removed to improve speed & reliability	
14	120 Av/Nashville Blvd	Keep	Q27, Q77

## EASTBOUND to Laurelton

On Street/At Street		Proposal Note	Connections
15	120 Av/Springfield Blvd	Keep	Q27, Q77
	120 Av/218 St	Removed to improve speed & reliability	
16	120 Av/Francis Lewis Blvd	Keep	Q27
	120 Av/222 St	Removed to improve speed & reliability	
17	120 Av/224 St	Keep	
18	120 Av/226 St	Keep	
19	120 Av/230 St	Keep	
20	120 Av/232 St	Keep	
	120 Av/234 St	Removed to improve speed & reliability	
21	120 Av/237 St	Keep	
22	238 St/121 Av	Keep	
23	238 St/128 Av	Keep	
24	Laurelton Pkwy/129 Av	Keep	

## WESTBOUND to Jamaica

1	237 St/129 Av	Keep	
2	237 St/128 Av	Keep	
3	237 St/121 Av	Keep	
4	120 Av/237 St	Keep	
5	120 Av/234 St	Keep	
6	120 Av/231 St	Keep	
7	120 Av/227 St	Keep	
8	120 Av/224 St	Keep	
9	120 Av/222 St	Keep	Q27
10	120 Av/Francis Lewis Blvd	Keep	Q27
	120 Av/217 St	Removed to improve speed & reliability	
11	120 Av/Springfield Blvd	Keep	Q27, Q77
12	120 Av/202 St	Keep	Q27, Q77
	120 Av/200 St	Removed to improve speed & reliability	
13	120 Av/199 St	Keep	
	120 Av/197 St	Removed to improve speed & reliability	
14	120 Av/195 St	Keep	
15	120 Av/193 St	Keep	
16	120 Av/190 St	Keep	Q3
17	120 Av/Farmers Blvd	Keep	Q3
	120 Av/180 St	Removed to improve speed & reliability	
18	120 Av/178 St	Keep	
19	120 Av/177 St	Keep	Q5, Q85, Q86, Q87, Q89, QM63
20	Merrick Blvd/Baisley Blvd	Keep	

## WESTBOUND to Jamaica



On Street/At Street		Proposal Note	Connections
	Merrick Blvd/Victoria Rd	Removed to provide nonstop "Rush" service	
21	Merrick Blvd/Foch Blvd	Keep	
	Merrick Blvd/116 Av	Removed to provide nonstop "Rush" service	
	Merrick Blvd/115 Av	Removed to provide nonstop "Rush" service	
22	Merrick Blvd/Linden Blvd	Keep	Q4, Q51, QM63
23	Merrick Blvd/111 Av	Keep	
	Merrick Blvd/110 Av	Removed to provide nonstop "Rush" service	
	Merrick Blvd/109 Av	Removed to provide nonstop "Rush" service	
24	Merrick Blvd/108 Av	Keep	
	Merrick Blvd/105 Av	Removed to provide nonstop "Rush" service	
	Merrick Blvd/Liberty Av	Removed to provide nonstop "Rush" service	
25	Liberty Av/Merrick Blvd	Added at existing bus stop	Q5, Q42
	168 St/Douglas Av	Removed to provide nonstop "Rush" service	
26	Archer Av/165 St	Added at existing bus stop	Q6, Q8, Q17, Q20, Q30, Q31, Q41, Q42, Q44-SBS, Q54, Q56, Q75, Q83, Q110, Q112, Q115
	Archer Av/Parsons Blvd	Removed to provide nonstop "Rush" service	
27	Archer Av/153 St	Keep	<b>E J Z</b> , Q4, Q5, Q6, Q8, Q9, Q20, Q30, Q31, Q41, Q44-SBS, Q56, Q75, Q85, Q86, Q87, Q89, Q111, Q112, Q113, Q114, Q115

# Q85 Rosedale – Rochdale – Jamaica

## PROPOSED ROUTE SUMMARY

The Q85 will maintain its existing Rosedale routing on 243 St. The new Q89 will replace service on the existing Green Acres branch. The Q85 will have limited-stop Rush service along Merrick Blvd, where the Q5 will serve local stops.

## What’s changed since the Proposed Final Plan?

-  Minor stop changes in response to public feedback
-  Restored existing Jamaica and Rosedale routings; added new Q89

### EXISTING ROUTES

Q85

### PROPOSED CONNECTIONS

**E J Z**

LIRR

Q3, Q4, Q5, Q6, Q8, Q9, Q17, Q20, Q24, Q25, Q30, Q31, Q41, Q42, Q44-SBS, Q51, Q54, Q56, Q65, Q75, Q77, Q83, Q84, Q86, Q87, Q89, Q110, Q111, Q112, Q113, Q114, Q115

### AVERAGE STOP SPACING

Existing: 913 ft

Proposed: 1,196 ft

## PROPOSED FREQUENCIES\* AND HOURS OF OPERATION

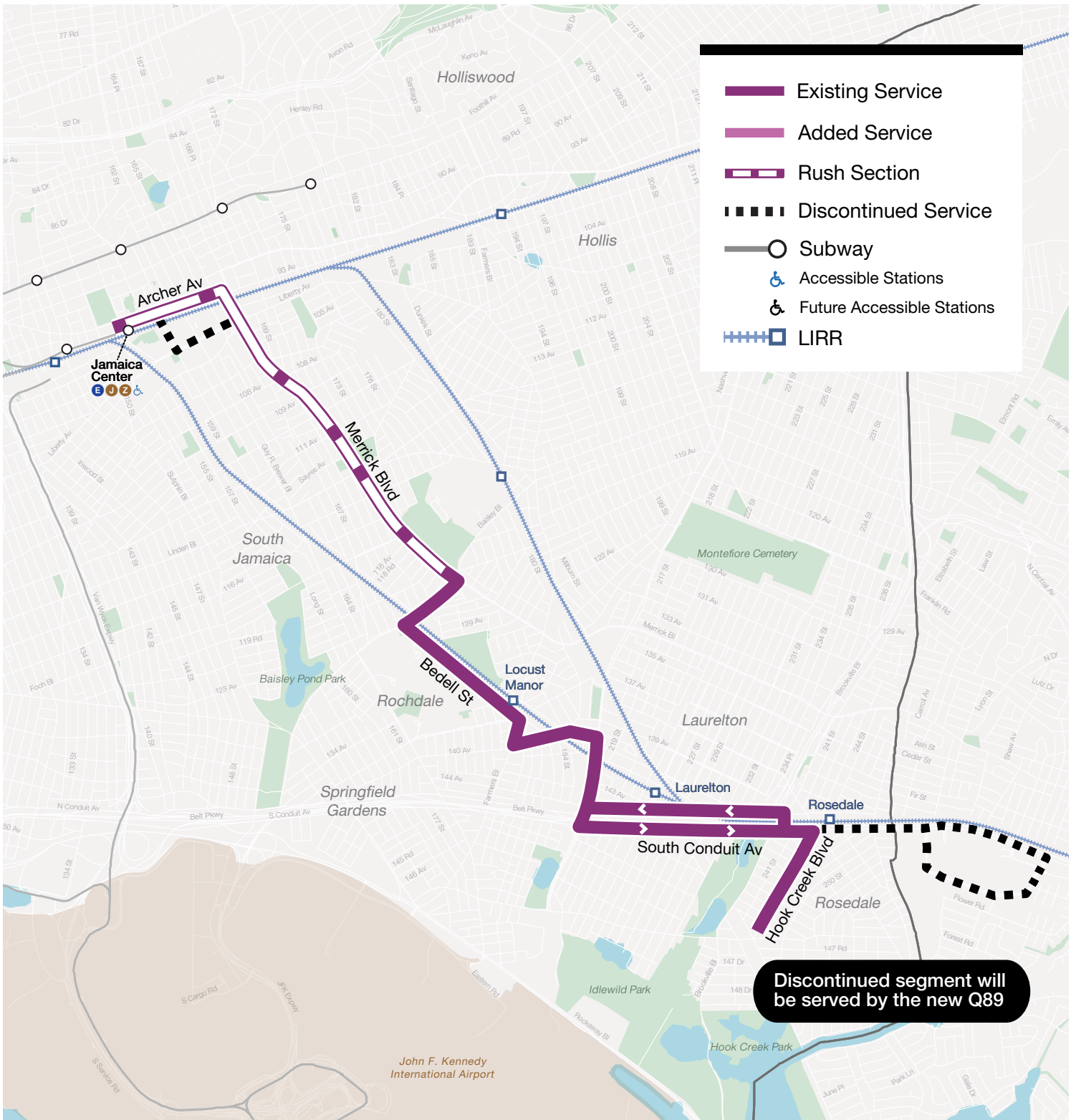
		Service Span	Overnight	Early Morning	AM Peak	Midday	PM Peak	Evening	Late Evening
			12 am - 4 am	4 am - 6 am	6 am - 9 am	9 am - 3 pm	3 pm - 7 pm	7 pm - 9 pm	9 pm - 12 am
<b>WEEKDAY</b>									
Existing	24 hours		27	9	3	12	5	6	15
Proposed	24 hours		27	12	4	9	6	8	15
<b>SATURDAY</b>									
Existing	24 hours		27	24	9	17	10	20	26
Proposed	24 hours		34	13	11	18	20	20	26
<b>SUNDAY</b>									
Existing	24 hours		27	30	14	20	24	30	23
Proposed	24 hours		30	20	14	21	22	30	30

\*Frequencies indicate how often the bus arrives on average in the peak direction in minutes.

no change  added service  reduced service

Existing Q85 frequencies reflect Q85 trips terminating in Rochdale or Rosedale.

# Q85 Rosedale – Rochdale – Jamaica



# Q85 Rosedale – Rochdale – Jamaica

## EASTBOUND to Rosedale

On Street/At Street		Proposal Note	Connections
1	Jamaica Center/Bay B	Keep	E J Z, Q4, Q5, Q6, Q8, Q9, Q20, Q24, Q25, Q30, Q31, Q42, Q44-SBS, Q65, Q75, Q83, Q84, Q86, Q87, Q111, Q112, Q113, Q114, Q115
2	Archer Av/165 St	Keep	Q5, Q6, Q8, Q20, Q30, Q31, Q41, Q42, Q44-SBS, Q54, Q56, Q75, Q83, Q110
	Merrick Blvd/104 Av	Removed to provide nonstop "Rush" service	
	Merrick Blvd/108 Av	Removed to provide nonstop "Rush" service	
3	Merrick Blvd/169 Pl	Added at existing bus stop	
	Merrick Blvd/109 Av	Removed to provide nonstop "Rush" service	
	Merrick Blvd/110 Av	Removed to provide nonstop "Rush" service	
4	Merrick Blvd/111 Av	Keep	
5	Merrick Blvd/Linden Blvd	Keep	Q4, Q51
	Merrick Blvd/115 Av	Removed to provide nonstop "Rush" service	
	Merrick Blvd/116 Av	Removed to provide nonstop "Rush" service	
6	Merrick Blvd/Foch Blvd	Keep	Q5
	Merrick Blvd/119 Av	Removed to provide nonstop "Rush" service	
7	Merrick Blvd/Baisley Blvd	Keep	Q84
	Baisley Blvd/Merrill St	Removed to improve speed & reliability	
	Baisley Blvd/172 St	Removed to improve speed & reliability	
8	Bedell St/Baisley Blvd	Keep	QM21
9	Bedell St/127 Av	Keep	
10	Bedell St/130 Av	Keep	
11	Bedell St/133 Av	Keep	
12	Bedell St/134 Rd	Keep	LIRR, Q3, QM65
13	Bedell St/Farmers Blvd	Keep	LIRR, Q3, QM21, QM65
	Farmers Blvd/138 Av	Removed to improve speed & reliability	
14	140 Av/180 St	Keep	Q3
	140 Av/183 St	Removed to improve speed & reliability	
15	140 Av/Thurston St	Keep	
16	Springfield Blvd/141 Av	Keep	
17	Springfield Blvd/143 Av	Keep	



## EASTBOUND to Rosedale

On Street/At Street		Proposal Note	Connections
18	South Conduit Av/221 St	Keep	Q77
	South Conduit Av/223 St	Removed to improve speed & reliability	
19	South Conduit Av/225 St	Keep	
	South Conduit Av/Lansing Av	Removed to improve speed & reliability	
20	South Conduit Av/231 St	Keep	
21	South Conduit Av/Brookville Blvd	Keep	
	South Conduit Av/140 Av	Removed to improve speed & reliability	
22	243 St/South Conduit Av	Keep	LIRR, Q5, Q89
23	243 St/Memphis Av	Keep	Q89
	243 St/142 Av	Removed to improve speed & reliability	
24	243 St/Weller Av	Keep	
25	243 St/145 Av	Keep	
26	243 St/Huxley St	Keep	Q111
	243 St/147 Av	Removed due to new routing	
	South Conduit Av/Francis Lewis Blvd	Removed due to new routing	
	South Conduit Av/Hook Creek Blvd	Removed due to new routing	
	Green Acres Rd/Sidney Pl	Removed due to new routing	
	Green Acres Rd/Mayfield Ln	Removed due to new routing	
	Green Acres Rd/Green Acres Mall	Removed due to new routing	

## WESTBOUND to Jamaica

	Green Acres Rd/Green Acres Mall	Removed due to new routing	
	Green Acres Rd/Sunrise Hwy	Removed due to new routing	
	Sunrise Hwy/Hook Creek Blvd	Removed due to new routing	
1	243 St/147 Av	Keep	Q111
2	243 St/144 Av	Keep	
	243 St/Weller Av	Removed to improve speed & reliability	
	243 St/142 Av	Removed to improve speed & reliability	
3	243 St/Memphis Av	Keep	Q5, Q89
	Francis Lewis Blvd/245 St	Removed to improve speed & reliability	
4	Sunrise Hwy/Francis Lewis Blvd	Keep	LIRR, Q5, Q86
	Sunrise Hwy/Brookville Blvd	Removed to improve speed & reliability	
5	North Conduit Av/230 Pl	Keep	
6	North Conduit Av/225 St	Keep	LIRR
	North Conduit Av/222 St	Removed to improve speed & reliability	
7	Springfield Blvd/144 Av	Keep	
8	Springfield Blvd/143 Av	Keep	
9	Springfield Blvd/141 Av	Keep	
10	140 Av/Southgate St	Keep	
	140 Av/Bedell St	Removed to improve speed & reliability	
11	140 Av/Farmers Blvd	Keep	Q3

## WESTBOUND to Jamaica



On Street/At Street		Proposal Note	Connections
	Farmers Blvd/182 St	Removed to improve speed & reliability	
12	Bedell St/Farmers Blvd	Keep	LIRR, Q3, QM21, QM65
13	Bedell St/134 Rd	Keep	LIRR, Q3, QM21, QM65
14	Bedell St/133 Av	Keep	QM21
15	Bedell St/130 Av	Keep	QM21
16	Bedell St/127 Av	Keep	QM21
17	Bedell St/Baisley Blvd	Keep	QM21
	Baisley Blvd/172 St	Removed to improve speed & reliability	
	Baisley Blvd/Merrill St	Removed to improve speed & reliability	
18	Merrick Blvd/Baisley Blvd	Keep	
	Merrick Blvd/Victoria Rd	Removed to provide nonstop "Rush" service	
19	Merrick Blvd/Foch Blvd	Keep	
	Merrick Blvd/116 Av	Removed to provide nonstop "Rush" service	
	Merrick Blvd/115 Av	Removed to provide nonstop "Rush" service	
20	Merrick Blvd/Linden Blvd	Keep	Q4, Q51, QM63
21	Merrick Blvd/111 Av	Keep	
	Merrick Blvd/110 Av	Removed to provide nonstop "Rush" service	
	Merrick Blvd/109 Av	Removed to provide nonstop "Rush" service	
22	Merrick Blvd/108 Av	Keep	
	Merrick Blvd/107 Av	Removed to provide nonstop "Rush" service	
	Merrick Blvd/105 Av	Removed to provide nonstop "Rush" service	
23	Liberty Av/Merrick Blvd	Keep	Q5, Q42
	Merrick Blvd/Liberty Av	Removed to provide nonstop "Rush" service	
	168 St/Douglas Av	Removed to provide nonstop "Rush" service	
23	Archer Av/165 St	Added at existing bus stop	Q6, Q8, Q17, Q20, Q30, Q31, Q41, Q42, Q44-SBS, Q54, Q56, Q75, Q83, Q110, Q112, Q115
24	Archer Av/160 St	Keep	<b>E J Z</b> , Q4, Q5, Q6, Q8, Q9, Q24, Q30, Q31, Q41, Q42, Q56, Q75, Q83, Q84, Q86, Q87, Q110

# Q86 Rosedale – Laurelton – Jamaica

## PROPOSED ROUTE SUMMARY

The new Q86 will combine the existing Q5 and Q85 Rosedale branches, creating new connections between Rosedale and Laurelton and bringing service further south. The route will have limited-stop Rush service along Merrick Blvd between Archer Av and Springfield Blvd, where the Q5 will serve local stops.

### What's changed since the Proposed Final Plan?

-  Minor stop changes in response to public feedback
-  Revised routing approaching Jamaica; revised routing in Rosedale from Huxley St to Brookville Blvd in response to public feedback

### EXISTING ROUTES

Q5, Q85

### PROPOSED CONNECTIONS

**E J Z**

LIRR

Q3, Q4, Q5, Q6, Q8, Q9, Q17, Q20, Q24, Q25, Q30, Q31, Q41, Q42, Q44-SBS, Q51, Q54, Q56, Q65, Q75, Q77, Q83, Q84, Q85, Q89, Q110, Q111, Q112, Q113, Q114, Q115

### AVERAGE STOP SPACING

Existing: N/A

Proposed: 1,213 ft

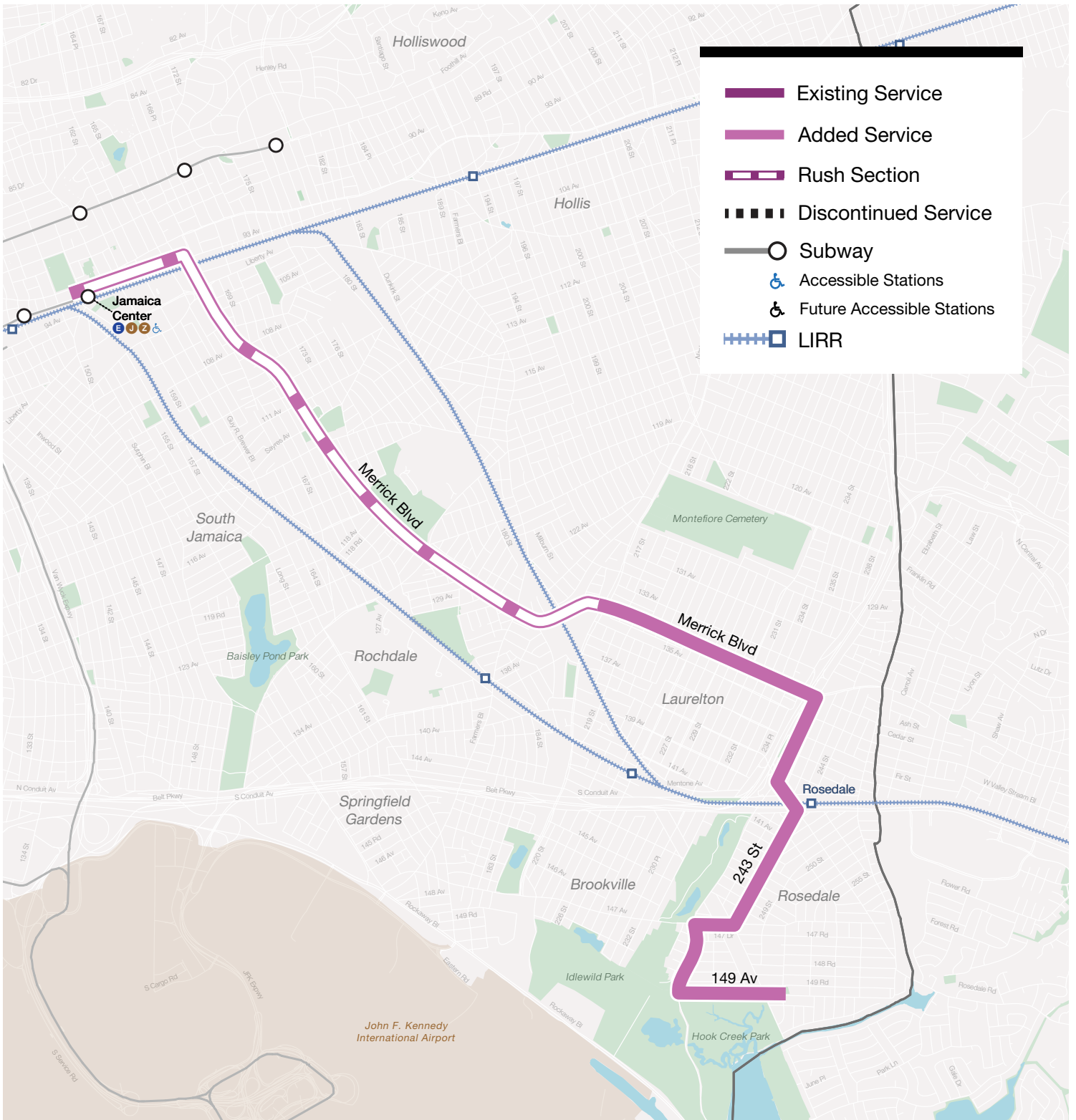
## PROPOSED FREQUENCIES\* AND HOURS OF OPERATION

		Service Span	Overnight	Early Morning	AM Peak	Midday	PM Peak	Evening	Late Evening
			12 am - 4 am	4 am - 6 am	6 am - 9 am	9 am - 3 pm	3 pm - 7 pm	7 pm - 9 pm	9 pm - 12 am
<b>WEEKDAY</b>									
Existing	-	-	-	-	-	-	-	-	-
Proposed	24 hours	27	17	15	17	15	20	30	
<b>SATURDAY</b>									
Existing	-	-	-	-	-	-	-	-	-
Proposed	6:00 AM - 12:30 AM	-	-	30	30	30	30	30	30
<b>SUNDAY</b>									
Existing	-	-	-	-	-	-	-	-	-
Proposed	6:00 AM - 12:30 AM	-	-	30	30	30	30	30	30

\*Frequencies indicate how often the bus arrives on average in the peak direction in minutes.

no change  added service  reduced service

# Q86 Rosedale – Laurelton – Jamaica



# Q86 Rosedale – Laurelton – Jamaica

## EASTBOUND to Rosedale

On Street/At Street		Proposal Note	Connections
1	Jamaica Center/Bay A	Added at existing bus stop	E J Z, Q4, Q6, Q8, Q9, Q20, Q24, Q25, Q30, Q31, Q42, Q44-SBS, Q65, Q75, Q83, Q84, Q85, Q89, Q111, Q112, Q113, Q114, Q115
2	Archer Av/165 St	Added at existing bus stop	Q5, Q6, Q8, Q20, Q30, Q31, Q41, Q42, Q44-SBS, Q54, Q56, Q75, Q83, Q110
3	Merrick Blvd/169 Pl	Added at existing bus stop	
4	Merrick Blvd/111 Av	Added at existing bus stop	
5	Merrick Blvd/Linden Blvd	Added at existing bus stop	Q4, Q51
6	Merrick Blvd/Foch Blvd	Added at existing bus stop	Q5
7	Merrick Blvd/Baisley Blvd	Added at existing bus stop	Q84
8	Merrick Blvd/130 Rd	Added at existing bus stop	Q3, QM65
9	Merrick Blvd/Springfield Blvd	Added at existing bus stop	Q77
10	Merrick Blvd/218 St	Added at existing bus stop	Q77, QM63, QM65
11	Merrick Blvd/221 St	New stop location	QM63, QM65
12	Merrick Blvd/224 St	Added at existing bus stop	
13	Merrick Blvd/228 St	Added at existing bus stop	
14	Merrick Blvd/233 St	Added at existing bus stop	
15	Brookville Blvd/135 Av	New stop location	Q5
16	Brookville Blvd/137 Av	New stop location	Q5
17	Brookville Blvd/Francis Lewis Blvd	New stop location	Q5
18	243 St/S Conduit Av	Added at existing bus stop	LIRR, Q5, Q89
19	243 St/Memphis Av	Added at existing bus stop	Q89
20	243 St/Weller Av	Added at existing bus stop	
21	243 St/145 Av	Added at existing bus stop	
22	243 St/Huxley St	Added at existing bus stop	Q111
23	Brookville Blvd/147 Rd	New stop location	Q111
24	149 Av/242 St	New stop location	
25	253 St/149 Av	Added at existing bus stop	QM63

## WESTBOUND to Jamaica

1	253 St/149 Av	Added at existing bus stop	
2	149 Av/241 St	New stop location	
3	Brookville Blvd/148 Av	New stop location	
4	243 St/147 Av	Added at existing bus stop	Q111
5	243 St/144 Av	Added at existing bus stop	
6	243 St/Memphis Av	Added at existing bus stop	Q5, Q89

## WESTBOUND to Jamaica




On Street/At Street		Proposal Note	Connections
7	Francis Lewis Blvd/Sunrise Hwy	Added at existing bus stop	LIRR, Q85, Q89
8	Francis Lewis Blvd/Brookville Blvd	Added at existing bus stop	LIRR, Q85, Q89
9	Brookville Blvd/137 Av	Added at existing bus stop	
10	Brookville Blvd/135 Av	New stop location	
11	Merrick Blvd/233 St	Added at existing bus stop	
12	Merrick Blvd/231 St	Added at existing bus stop	QM63, QM65
13	Merrick Blvd/228 St	Added at existing bus stop	
14	Merrick Blvd/224 St	Added at existing bus stop	
15	Merrick Blvd/220 St	Added at existing bus stop	
16	Merrick Blvd/Springfield Blvd	Added at existing bus stop	Q77, QM63, QM65
17	Merrick Blvd/Farmers Blvd	Added at existing bus stop	Q3, QM65
18	Merrick Blvd/Baisley Blvd	Added at existing bus stop	
19	Merrick Blvd/Foch Blvd	Added at existing bus stop	
20	Merrick Blvd/Linden Blvd	Added at existing bus stop	Q4, Q51, QM63
21	Merrick Blvd/111 Av	Added at existing bus stop	
22	Merrick Blvd/108 Av	Added at existing bus stop	
23	Archer Av/165 St	Added at existing bus stop	Q6, Q8, Q17, Q20, Q30, Q31, Q41, Q42, Q44-SBS, Q54, Q56, Q75, Q83, Q110, Q112, Q115
24	Archer Av/Parsons Blvd	Added at existing bus stop	<b>E J Z</b> , Q6, Q8, Q9, Q20, Q24, Q30, Q31, Q41, Q42, Q44-SBS, Q75, Q83, Q84, Q85, Q89, Q110, Q111, Q112, Q113, Q114, Q115

# Q87 Green Acres – Laurelton – Jamaica

## PROPOSED ROUTE SUMMARY

The new Q87 will replace the existing Q5 Green Acres branch. The route will have limited-stop Rush service along Merrick Blvd between Archer Av and Springfield Blvd, where the Q5 will serve local stops.

### What's changed since the Proposed Final Plan?

-  Minor stop changes in response to public feedback
-  Revised routing approaching Jamaica
-  Weekend service to Green Acres Mall will instead be provided by the Q5

### EXISTING ROUTES

Q5

### PROPOSED CONNECTIONS

**E J Z**

Q3, Q4, Q5, Q6, Q8, Q9, Q17, Q20, Q24, Q25, Q30, Q31, Q41, Q42, Q44-SBS, Q51, Q54, Q56, Q65, Q75, Q77, Q83, Q84, Q85, Q89, Q110, Q111, Q112, Q113, Q114, Q115

### AVERAGE STOP SPACING

Existing: N/A

Proposed: 1,304 ft

## PROPOSED FREQUENCIES\* AND HOURS OF OPERATION

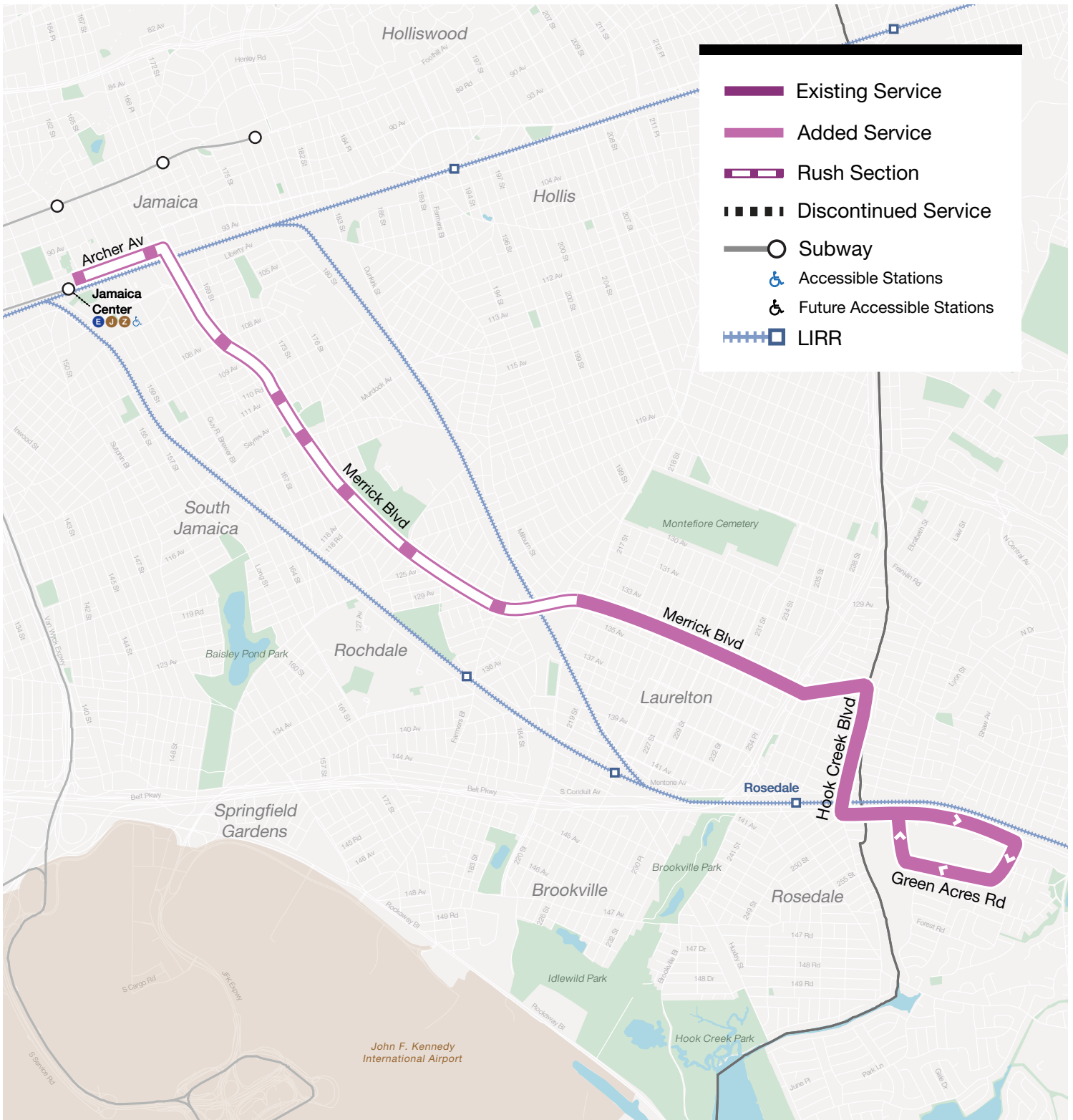
		Service Span	Overnight	Early Morning	AM Peak	Midday	PM Peak	Evening	Late Evening
			12 am - 4 am	4 am - 6 am	6 am - 9 am	9 am - 3 pm	3 pm - 7 pm	7 pm - 9 pm	9 pm - 12 am
<b>WEEKDAY</b>									
Existing	5:30 AM - 12:10 AM	-	-	23	15	18	24	30	
Proposed	5:30 AM - 12:15 AM	-	-	16	19	15	17	30	
<b>SATURDAY</b>									
Existing	-	-	-	-	-	-	-	-	-
Proposed	-	-	-	-	-	-	-	-	-
<b>SUNDAY</b>									
Existing	-	-	-	-	-	-	-	-	-
Proposed	-	-	-	-	-	-	-	-	-

\*Frequencies indicate how often the bus arrives on average in the peak direction in minutes.

no change  added service  reduced service

Existing Q87 frequencies reflect weekday Q5 trips terminating at Green Acres Mall.

# Q87 Green Acres – Laurelton – Jamaica





# Q87 Green Acres – Laurelton – Jamaica


## EASTBOUND to Green Acres

On Street/At Street		Proposal Note	Connections
1	Jamaica Center/Bay A	Added at existing bus stop	E J Z, Q4, Q6, Q8, Q9, Q20, Q24, Q25, Q30, Q31, Q42, Q44-SBS, Q65, Q75, Q83, Q84, Q85, Q89, Q111, Q112, Q113, Q114, Q115
2	Archer Av/165 St	Added at existing bus stop	Q5, Q6, Q8, Q20, Q30, Q31, Q41, Q42, Q44-SBS, Q54, Q56, Q75, Q83, Q110
3	Merrick Blvd/169 Pl	Added at existing bus stop	
4	Merrick Blvd/111 Av	Added at existing bus stop	
5	Merrick Blvd/Linden Blvd	Added at existing bus stop	Q4, Q51
6	Merrick Blvd/Foch Blvd	Added at existing bus stop	Q5
7	Merrick Blvd/Baisley Blvd	Added at existing bus stop	Q84
8	Merrick Blvd/130 Rd	Added at existing bus stop	Q3, QM65
9	Merrick Blvd/Springfield Blvd	Added at existing bus stop	Q77
10	Merrick Blvd/218 St	Added at existing bus stop	Q77, QM63, QM65
11	Merrick Blvd/221 St	New stop location	QM63, QM65
12	Merrick Blvd/224 St	Added at existing bus stop	
13	Merrick Blvd/228 St	Added at existing bus stop	
14	Merrick Blvd/233 St	Added at existing bus stop	
15	Merrick Blvd/243 St	Added at existing bus stop	
16	Merrick Blvd/Hook Creek Blvd	Added at existing bus stop	
17	Hook Creek Blvd/133 Dr	Added at existing bus stop	QM63
18	Hook Creek Blvd/136 Av	Added at existing bus stop	
19	South Conduit Av/Hook Creek Blvd	Added at existing bus stop	QM63
20	Green Acres Rd/Sidney Pl	Added at existing bus stop	
21	Green Acres Rd/Mayfield Ln	Added at existing bus stop	
22	Green Acres Rd/Green Acres Mall	Added at existing bus stop	

## WESTBOUND to Jamaica

1	Green Acres Rd/Green Acres Mall	Added at existing bus stop	
2	Green Acres Rd/Sunrise Hwy	Added at existing bus stop	
3	Hook Creek Blvd/North Conduit Av	Added at existing bus stop	Q89
4	Hook Creek Blvd/136 Av	Added at existing bus stop	
5	Hook Creek Blvd/134 Rd	Added at existing bus stop	QM63
6	Merrick Blvd/Hook Creek Blvd	Added at existing bus stop	
7	Merrick Blvd/242 St	Added at existing bus stop	
8	Merrick Blvd/233 St	Added at existing bus stop	
9	Merrick Blvd/231 St	Added at existing bus stop	QM63, QM65

## WESTBOUND to Jamaica



On Street/At Street		Proposal Note	Connections
10	Merrick Blvd/228 St	Added at existing bus stop	
11	Merrick Blvd/224 St	Added at existing bus stop	
12	Merrick Blvd/220 St	Added at existing bus stop	
13	Merrick Blvd/Springfield Blvd	Added at existing bus stop	Q77, QM63, QM65
14	Merrick Blvd/Farmers Blvd	Added at existing bus stop	Q3, QM65
15	Merrick Blvd/Baisley Blvd	Added at existing bus stop	
16	Merrick Blvd/Foch Blvd	Added at existing bus stop	
17	Merrick Blvd/Linden Blvd	Added at existing bus stop	Q4, Q51, QM63
18	Merrick Blvd/111 Av	Added at existing bus stop	
19	Merrick Blvd/108 Av	Added at existing bus stop	
20	Archer Av/165 St	Added at existing bus stop	Q6, Q8, Q17, Q20, Q30, Q31, Q41, Q42, Q44-SBS, Q54, Q56, Q75, Q83, Q110, Q112, Q115
21	Archer Av/Parsons Blvd	Added at existing bus stop	 Q6, Q8, Q9, Q20, Q24, Q30, Q31, Q41, Q42, Q44-SBS, Q75, Q83, Q84, Q85, Q89, Q110, Q111, Q112, Q113, Q114, Q115

# Q88 Queens Village – Elmhurst

## PROPOSED ROUTE SUMMARY

The Q88 will maintain its existing routing except for a minor western turnaround change in Elmhurst, where the route will now use Junction Blvd instead of 94 St to improve operations. The new Q74 will also provide new connections from Fresh Meadows to Jewel Av and Forest Hills.

### What's changed since the Proposed Final Plan?

-  Minor stop changes in response to public feedback
-  Revised turnaround in Elmhurst to improve operations

### EXISTING ROUTES

Q88

### PROPOSED CONNECTIONS

**M R**

LIRR

Q1, Q11, Q14, Q17, Q20, Q23, Q25, Q27, Q29, Q30, Q31, Q36, Q38, Q43, Q44-SBS, Q45, Q46, Q48, Q52-SBS, Q53-SBS, Q58, Q59, Q60, Q65, Q72, Q74, Q75, Q76, Q98, Q110

### AVERAGE STOP SPACING

Existing: 777 ft

Proposed: 1,253 ft

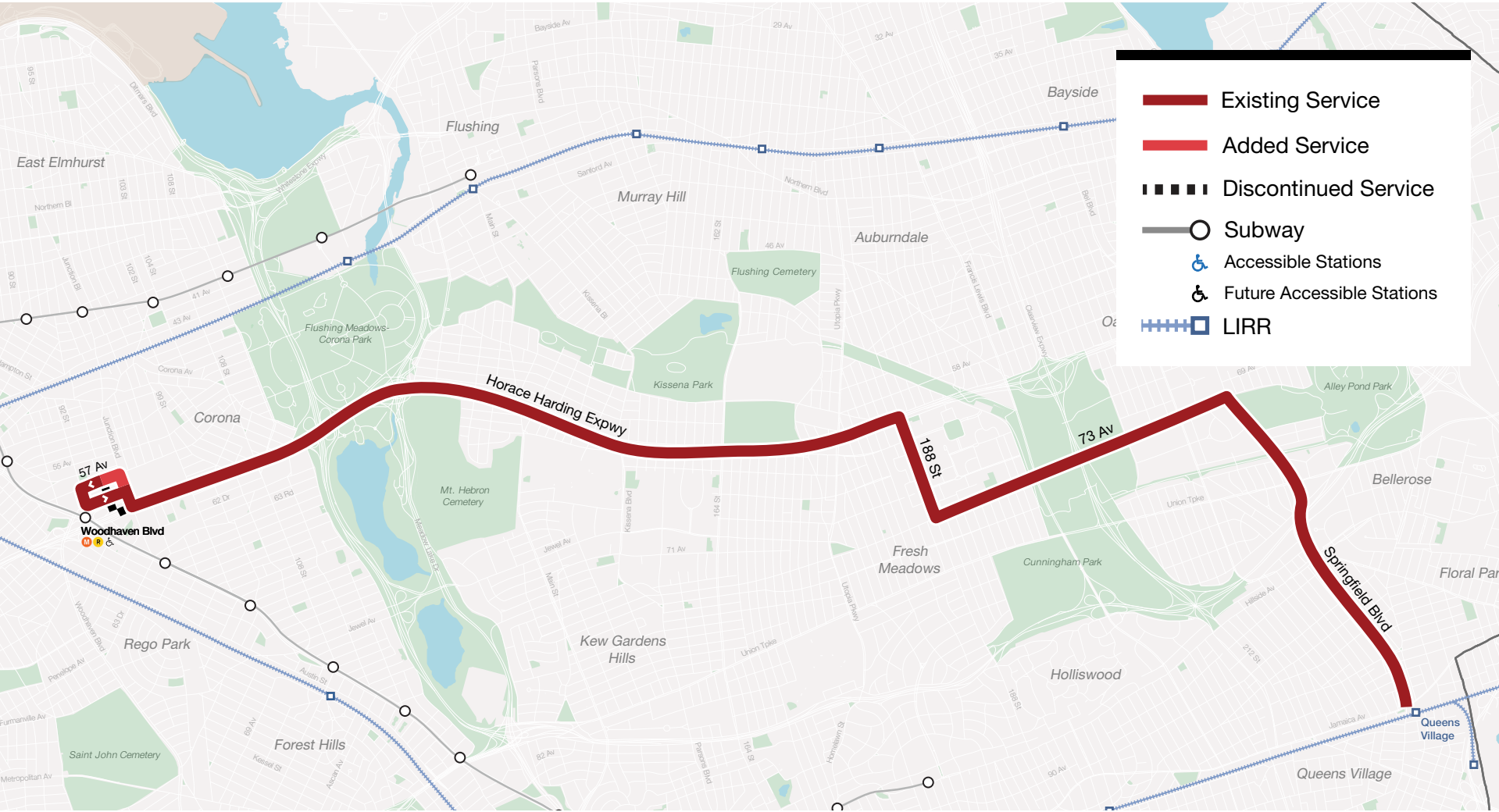
## PROPOSED FREQUENCIES\* AND HOURS OF OPERATION

Service Span		Overnight	Early Morning	AM Peak	Midday	PM Peak	Evening	Late Evening
		12 am - 4 am	4 am - 6 am	6 am - 9 am	9 am - 3 pm	3 pm - 7 pm	7 pm - 9 pm	9 pm - 12 am
<b>WEEKDAY</b>								
Existing	5:35 AM - 12:15 AM	-	30	5	6	6	12	20
Proposed	5:35 AM - 12:15 AM	-	30	5	7	6	12	20
<b>SATURDAY</b>								
Existing	6:15 AM - 11:15 PM	-	-	14	10	11	15	23
Proposed	6:15 AM - 11:15 PM	-	-	14	10	11	15	23
<b>SUNDAY</b>								
Existing	8:00 AM - 10:45 PM	-	-	20	14	12	15	24
Proposed	8:00 AM - 10:45 PM	-	-	20	14	12	15	24

\*Frequencies indicate how often the bus arrives on average in the peak direction in minutes.

no change  added service  reduced service

# Q88 Queens Village – Elmhurst



# Q88 Queens Village – Elmhurst

## EASTBOUND to Queens Village

On Street/At Street		Proposal Note	Connections
1	92 St/59 Av	Keep	M R, Q11, Q14, Q29, Q52-SBS, Q53-SBS, Q59, Q60, Q98, QM10, QM11, QM40, QM63
2	Junction Blvd/59 Av	Keep	Q14, Q59, QM10, QM40
	Horace Harding Expwy/Junction Blvd	Removed to improve speed & reliability	
3	Horace Harding Expwy/97 St	Keep	Q38, Q59, Q72
	Horace Harding Expwy/98 St	Removed to improve speed & reliability	
4	Horace Harding Expwy/99 St	Keep	Q38, QM10, QM40
	Horace Harding Expwy/102 St	Removed to improve speed & reliability	
	Horace Harding Expwy/Yellowstone Blvd	Removed to improve speed & reliability	
5	Horace Harding Expwy/108 St	Keep	Q23, Q38, Q58, QM10, QM11, QM12, QM40, QM42
	Horace Harding Expwy/College Pt Blvd	Removed to improve speed & reliability	
	Horace Harding Expwy/134 St	Removed to improve speed & reliability	
6	Horace Harding Expwy/136 St	Keep	
7	Horace Harding Expwy/Main St	Keep	Q20, Q44-SBS
	Horace Harding Expwy/146 St	Removed to improve speed & reliability	
8	Horace Harding Expwy/148 St	Keep	
	Horace Harding Expwy/150 St	Removed to improve speed & reliability	
9	Horace Harding Expwy/153 St	Keep	Q17, Q25
	Horace Harding Expwy/Reeves Av	Removed to improve speed & reliability	
10	Horace Harding Expwy/Kissena Blvd	Keep	Q25
	Horace Harding Expwy/156 St	Removed to improve speed & reliability	
11	Horace Harding Expwy/Parsons Blvd	Keep	
	Horace Harding Expwy/160 St	Removed to improve speed & reliability	
	Horace Harding Expwy/162 St	Removed to improve speed & reliability	
12	Horace Harding Expwy/164 St	Keep	Q65, Q74, QM4, QM44
	Horace Harding Expwy/166 St	Removed to improve speed & reliability	
13	Horace Harding Expwy/168 St	Keep	
	Horace Harding Expwy/170 St	Removed to improve speed & reliability	
14	Horace Harding Expwy/172 St	Keep	
	Horace Harding Expwy/64 Av	Removed to improve speed & reliability	
15	Horace Harding Expwy/Utopia Pkwy	Keep	Q30, Q31, Q75
	Horace Harding Expwy/183 St	Removed to improve speed & reliability	
	Horace Harding Expwy/186 St	Removed to improve speed & reliability	
16	188 St/Horace Harding Expwy	Keep	Q30, Q45, Q74, Q75, QM1, QM5, QM7, QM31

## EASTBOUND to Queens Village

On Street/At Street		Proposal Note	Connections
17	188 St/64 Av	Keep	Q30, Q74, Q75, QM1, QM31
18	188 St/186 Ln #1	Keep	
	188 St/186 Ln #2	Removed to improve speed & reliability	
19	73 Av/189 St	Keep	Q17, Q45, QM1, QM5, QM7, QM8, QM31, QM35
	73 Av/192 St	Removed to improve speed & reliability	
	73 Av/194 St	Removed to improve speed & reliability	
20	73 Av/196 St	Keep	QM5, QM8, QM35
	73 Av/197 St	Removed to improve speed & reliability	
	73 Av/199 St	Removed to improve speed & reliability	
21	73 Av/Francis Lewis Blvd	Keep	Q76, QM5, QM8, QM35
22	73 Av/Hollis Hills Terr	Keep	
23	73 Av/210 St	Keep	
	73 Av/213 St	Removed to improve speed & reliability	
24	73 Av/Bell Blvd	Keep	
25	73 Av/Springfield Blvd	Keep	Q27, QM5, QM8, QM35
26	Springfield Blvd/75 Av	Keep	
	Springfield Blvd/76 Av	Removed to improve speed & reliability	
27	Springfield Blvd/77 Av	Keep	
	Springfield Blvd/Kingsbury Av	Removed to improve speed & reliability	
28	Springfield Blvd/Union Tpke	Keep	Q46, Q48, QM6, QM36
	Springfield Blvd/223 St	Removed to improve speed & reliability	
	Springfield Blvd/Sawyer Av	Removed to improve speed & reliability	
29	Springfield Blvd/Hillside Av	Keep	Q1, Q36, Q43, QM68
30	Springfield Blvd/89 Av	Keep	Q1, Q36, Q43, QM68
31	Springfield Blvd/90 Av	Keep	
	Springfield Blvd/91 Av	Removed to improve speed & reliability	
32	Springfield Blvd/92 Av	Keep	
33	Springfield Blvd/93 Av	Keep	
	Springfield Blvd/94 Av	Removed to improve speed & reliability	
	Springfield Blvd/94 Dr	Removed to improve speed & reliability	
34	Springfield Blvd/Jamaica Av	Keep	LIRR, Q36, Q110
	Amboy Ln/Jamaica Av	Removed to improve speed & reliability	


## WESTBOUND to Elmhurst

1	Amboy Ln/Springfield Blvd	Added at existing bus stop	LIRR, Q27, Q36, Q110
	Springfield Blvd/Jamaica Av	Removed to improve speed & reliability	
	Springfield Blvd/94 Dr	Removed to improve speed & reliability	
	Springfield Blvd/94 Av	Removed to improve speed & reliability	
2	Springfield Blvd/93 Av	Keep	
3	Springfield Blvd/92 Av	Keep	

## WESTBOUND to Elmhurst

On Street/At Street		Proposal Note	Connections
	Springfield Blvd/91 Av	Removed to improve speed & reliability	
4	Springfield Blvd/90 Av	Keep	
5	Springfield Blvd/89 Av	Keep	Q1, Q36, Q43, QM68
6	Springfield Blvd/Hillside Av	Keep	Q1, Q36, Q43, QM68
	Springfield Blvd/Sawyer Av	Removed to improve speed & reliability	
	Springfield Blvd/223 St	Removed to improve speed & reliability	
7	Springfield Blvd/Union Tpke	Keep	Q46, Q48, QM6, QM36
	Springfield Blvd/Kingsbury Av	Removed to improve speed & reliability	
8	Springfield Blvd/76 Av	Keep	
9	73 Av/Springfield Blvd	Keep	Q27, QM5, QM8, QM35
	73 Av/218 St	Removed to improve speed & reliability	
10	73 Av/Bell Blvd	Keep	
	73 Av/213 St	Removed to improve speed & reliability	
11	73 Av/210 St	Keep	
12	73 Av/Clearview Expwy	Keep	
13	73 Av/Francis Lewis Blvd	Keep	Q76, QM5, QM8, QM35
	73 Av/198 St	Keep	Q76, Q88
14	73 Av/195 St	Keep	QM5, QM8, QM35
	73 Av/193 St	Removed to improve speed & reliability	
15	73 Av/190 St	Keep	Q17, Q45, QM1, QM5, QM7, QM8, QM31, QM35
16	188 St/69 Av	Keep	
17	188 St/64 Av	Keep	
18	188 St/Horace Harding Expwy	Keep	Q30, Q45, Q74, Q75, QM1, QM5, QM7, QM31
19	Horace Harding Expwy/188 St	Keep	QM1, QM31
	Horace Harding Expwy/185 St	Removed to improve speed & reliability	
	Horace Harding Expwy/183 St	Removed to improve speed & reliability	
20	Horace Harding Expwy/175 Pl	Keep	Q30, Q31, Q75
21	Horace Harding Expwy/Fresh Meadow Ln	Keep	
	Horace Harding Expwy/170 St	Removed to improve speed & reliability	
22	Horace Harding Expwy/168 St	Keep	
23	Horace Harding Expwy/164 St	Keep	Q65, Q74, QM4, QM44
	Horace Harding Expwy/162 St	Removed to improve speed & reliability	
24	Horace Harding Expwy/160 St	Keep	
	Horace Harding Expwy/Parsons Blvd	Removed to improve speed & reliability	
25	Horace Harding Expwy/156 St	Keep	Q25
26	Horace Harding Expwy/Kissena Blvd	Keep	Q17, Q25
	Horace Harding Expwy/150 St	Removed to improve speed & reliability	
27	Horace Harding Expwy/148 St	Keep	

## WESTBOUND to Elmhurst

On Street/At Street		Proposal Note	Connections
	Horace Harding Expwy/146 St	Removed to improve speed & reliability	
28	Horace Harding Expwy/Main St	Keep	Q20, Q44-SBS
29	Horace Harding Expwy/136 St	Keep	
	Horace Harding Expwy/Lawrence St	Removed to improve speed & reliability	
	Horace Harding Expwy/Waldron St	Removed to improve speed & reliability	
30	Horace Harding Expwy/108 St	Keep	Q23, Q58, QM10, QM11, QM40
	Horace Harding Expwy/Westside Av	Removed to improve speed & reliability	
31	Horace Harding Expwy/Otis Av	Keep	QM10, QM11, QM12, QM40, QM42
32	Horace Harding Expwy/99 St	Keep	Q98, QM10, QM11, QM12, QM40, QM42
	Horace Harding Expwy/97 Pl	Removed to improve speed & reliability	
33	Horace Harding Expwy/Junction Blvd	Keep	Q59, Q72, QM11, QM12, QM42
34	57 Av/Junction Blvd	Added at existing bus stop	Q72
	94 St/58 Av	Removed to improve speed & reliability	
35	92 St/59 Av	Keep	 Q11, Q14, Q29, Q52-SBS, Q53-SBS, Q59, Q60, Q98, QM10, QM11, QM40, QM63



# Q89 Green Acres – Rochdale – Jamaica

## PROPOSED ROUTE SUMMARY

The new Q89 will replace the existing Q85 Green Acres branch. The route will have limited-stop Rush service along Merrick Blvd, where the Q5 will serve local stops.

### What's changed since the Proposed Final Plan?

- ✚ Added Q89 to replace Q85 Green Acres branch

#### EXISTING ROUTES

Q85

#### PROPOSED CONNECTIONS

**E J Z**

LIRR

Q3, Q4, Q5, Q6, Q8, Q9, Q17, Q20, Q24, Q25, Q30, Q31, Q41, Q42, Q44-SBS, Q51, Q54, Q56, Q65, Q75, Q77, Q83, Q84, Q85, Q86, Q87, Q110, Q111, Q112, Q113, Q114, Q115

#### AVERAGE STOP SPACING

Existing: N/A

Proposed: 1,384 ft

## PROPOSED FREQUENCIES\* AND HOURS OF OPERATION

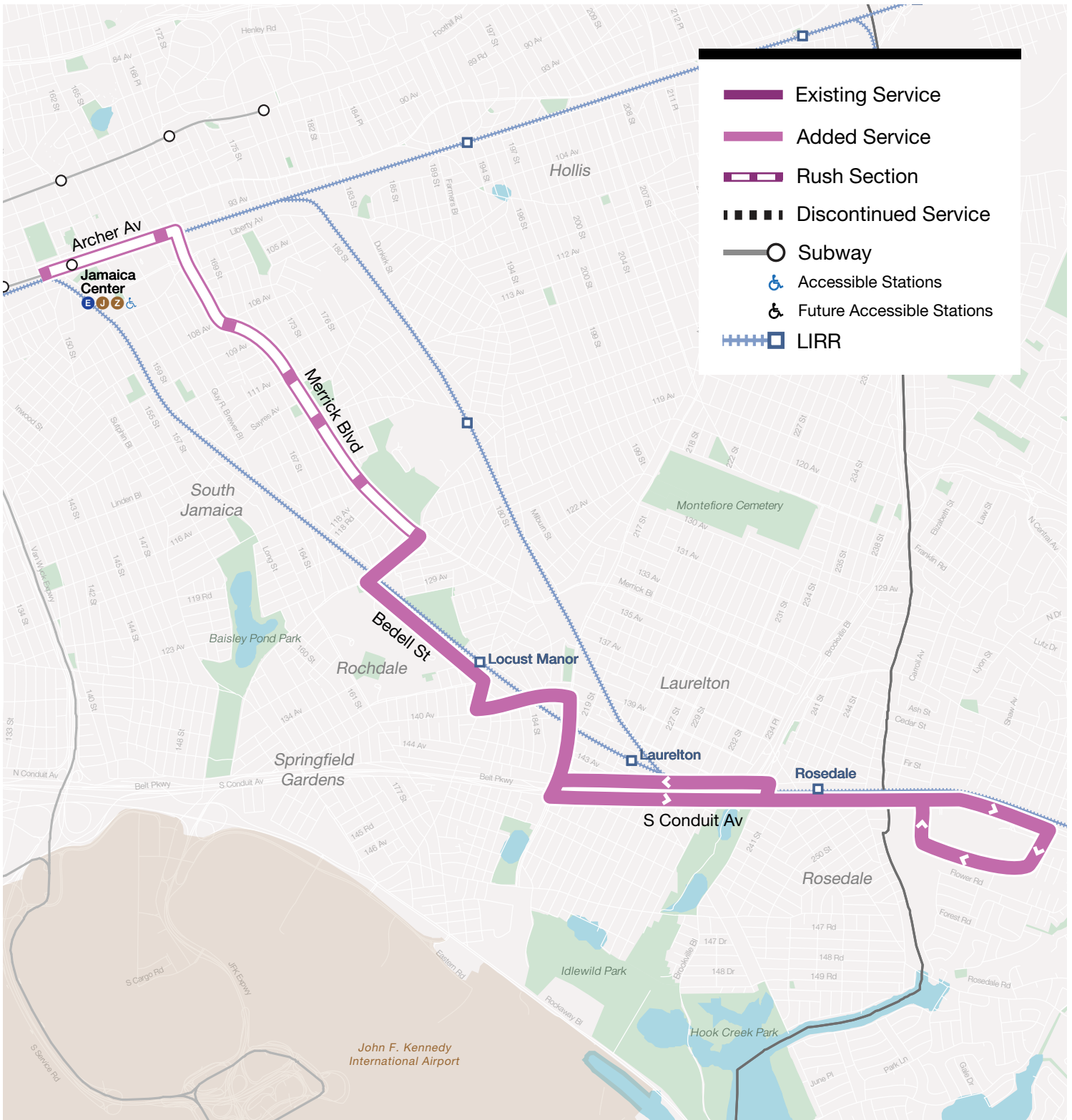
Service Span		Overnight	Early Morning	AM Peak	Midday	PM Peak	Evening	Late Evening
		12 am - 4 am	4 am - 6 am	6 am - 9 am	9 am - 3 pm	3 pm - 7 pm	7 pm - 9 pm	9 pm - 12 am
<b>WEEKDAY</b>								
Existing	7:30 AM - 12:10 AM	-	-	20	16	16	17	20
Proposed	7:05 AM - 12:10 AM	-	-	20	16	15	20	20
<b>SATURDAY</b>								
Existing	9:00 AM - 12:10 AM	-	-	-	21	18	20	26
Proposed	8:00 AM - 11:45 PM	-	-	30	14	15	20	26
<b>SUNDAY</b>								
Existing	8:40 AM - 10:00 PM	-	-	-	24	18	24	20
Proposed	8:30 AM - 10:15 AM	-	-	-	20	18	20	40

\*Frequencies indicate how often the bus arrives on average in the peak direction in minutes.

no change  added service  reduced service

Existing Q89 frequencies reflect Q85 trips terminating at Green Acres Mall.

# Q89 Green Acres – Rochdale – Jamaica



# Q89 Green Acres – Rochdale – Jamaica




## EASTBOUND to Green Acres

On Street/At Street		Proposal Note	Connections
1	Jamaica Center/Bay B	Added at existing bus stop	E J Z, Q4, Q5, Q6, Q8, Q9, Q20, Q24, Q25, Q30, Q31, Q42, Q44-SBS, Q65, Q75, Q83, Q84, Q86, Q87, Q111, Q112, Q113, Q114, Q115
2	Archer Av/165 St	Added at existing bus stop	Q5, Q6, Q8, Q20, Q30, Q31, Q41, Q42, Q44-SBS, Q54, Q56, Q75, Q83, Q110
3	Merrick Blvd/169 Pl	Added at existing bus stop	
4	Merrick Blvd/111 Av	Added at existing bus stop	
5	Merrick Blvd/Linden Blvd	Added at existing bus stop	Q4, Q51
6	Merrick Blvd/Foch Blvd	Added at existing bus stop	Q5
7	Merrick Blvd/Baisley Blvd	Added at existing bus stop	Q84
8	Bedell St/Baisley Blvd	Added at existing bus stop	QM21
9	Bedell St/127 Av	Added at existing bus stop	
10	Bedell St/130 Av	Added at existing bus stop	
11	Bedell St/133 Av	Added at existing bus stop	
12	Bedell St/134 Rd	Added at existing bus stop	LIRR, Q3, QM65
13	Bedell St/Farmers Blvd	Added at existing bus stop	LIRR, Q3, QM21, QM65
14	140 Av/180 St	Added at existing bus stop	Q3
15	140 Av/Thurston St	Added at existing bus stop	
16	Springfield Blvd/141 Av	Added at existing bus stop	
17	Springfield Blvd/143 Av	Added at existing bus stop	
18	South Conduit Av/221 St	Added at existing bus stop	Q77
19	South Conduit Av/225 St	Added at existing bus stop	
20	South Conduit Av/231 St	Added at existing bus stop	
21	South Conduit Av/Brookville Blvd	Added at existing bus stop	
22	South Conduit Av/Francis Lewis Blvd	Added at existing bus stop	LIRR, Q5, Q85, Q86
23	South Conduit Av/Hook Creek Blvd	Added at existing bus stop	QM63
24	Green Acres Rd/Sidney Pl	Added at existing bus stop	
25	Green Acres Rd/Mayfield Ln	Added at existing bus stop	
26	Green Acres Rd/Green Acres Mall	Added at existing bus stop	

## WESTBOUND to Jamaica

1	Green Acres Rd/Green Acres Mall	Added at existing bus stop	
2	Green Acres Rd/Sunrise Hwy	Added at existing bus stop	
3	Sunrise Hwy/Hook Creek Blvd	Added at existing bus stop	Q87, QM63
4	Sunrise Hwy/Francis Lewis Blvd	Added at existing bus stop	LIRR, Q5, Q86
5	North Conduit Av/230 Pl	Added at existing bus stop	

## WESTBOUND to Jamaica


On Street/At Street		Proposal Note	Connections
6	North Conduit Av/225 St	Added at existing bus stop	LIRR
7	Springfield Blvd/144 Av	Added at existing bus stop	
8	Springfield Blvd/143 Av	Added at existing bus stop	
9	Springfield Blvd/141 Av	Added at existing bus stop	
10	140 Av/Southgate St	Added at existing bus stop	
11	140 Av/Farmers Blvd	Added at existing bus stop	Q3
12	Bedell St/Farmers Blvd	Added at existing bus stop	LIRR, Q3, QM21, QM65
13	Bedell St/134 Rd	Added at existing bus stop	LIRR, Q3, QM21, QM65
14	Bedell St/133 Av	Added at existing bus stop	QM21
15	Bedell St/130 Av	Added at existing bus stop	QM21
16	Bedell St/127 Av	Added at existing bus stop	QM21
17	Bedell St/Baisley Blvd	Added at existing bus stop	QM21
18	Merrick Blvd/Baisley Blvd	Added at existing bus stop	
19	Merrick Blvd/Foch Blvd	Added at existing bus stop	
20	Merrick Blvd/Linden Blvd	Added at existing bus stop	Q4, Q51, QM63
21	Merrick Blvd/111 Av	Added at existing bus stop	
22	Merrick Blvd/108 Av	Added at existing bus stop	
23	Archer Av/165 St	Added at existing bus stop	Q6, Q8, Q17, Q20, Q30, Q31, Q41, Q42, Q44-SBS, Q54, Q56, Q75, Q83, Q110, Q112, Q115
24	Archer Av/160 St	Added at existing bus stop	   , Q4, Q5, Q6, Q8, Q9, Q24, Q30, Q31, Q41, Q42, Q56, Q75, Q83, Q84, Q86, Q87, Q110

# Q90 Flushing – LGA Airport

## PROPOSED ROUTE SUMMARY

The new Q90 will replace existing Q48 service between Flushing and LaGuardia Airport with a faster, more direct service through Willets Point to avoid congestion in Corona. Q48 service on 108 St will be replaced by the Q23. Stops on Seaver Way are subject to change due to new development.

### What's changed since the Proposed Final Plan?

-  New route proposal due to withdrawn Q50 extension

#### EXISTING ROUTES

Q48

#### PROPOSED CONNECTIONS

**7**

LIRR

Q12, Q17, Q19, Q20, Q23, Q25, Q26, Q27, Q44-SBS, Q50, Q61, Q63, Q65, Q66, Q70-SBS

#### AVERAGE STOP SPACING




Existing: N/A

Proposed: 2,656 ft

## PROPOSED FREQUENCIES\* AND HOURS OF OPERATION

Service Span		Overnight	Early Morning	AM Peak	Midday	PM Peak	Evening	Late Evening
		12 am - 4 am	4 am - 6 am	6 am - 9 am	9 am - 3 pm	3 pm - 7 pm	7 pm - 9 pm	9 pm - 12 am
<b>WEEKDAY</b>								
Existing	-	-	-	-	-	-	-	-
Proposed	4:30 AM - 1:40 AM	-	12	18	20	20	17	23
<b>SATURDAY</b>								
Existing	-	-	-	-	-	-	-	-
Proposed	4:30 AM - 1:45 AM	-	24	15	20	20	20	26
<b>SUNDAY</b>								
Existing	-	-	-	-	-	-	-	-
Proposed	4:30 AM - 12:35 AM	-	30	10	23	20	24	20

\*Frequencies indicate how often the bus arrives on average in the peak direction in minutes.

 no change  added service  reduced service

# Q90 Flushing – LGA Airport



# Q90 Flushing – LGA Airport

## EASTBOUND to Flushing

On Street/At Street		Proposal Note	Connections
1	LaGuardia Airport/Terminal B	Added at existing bus stop	Q70-SBS
2	Ditmars Blvd/102 St	Added at existing bus stop	
3	Ditmars Blvd/27 Av	Added at existing bus stop	
4	Ditmars Blvd/31 Dr	New stop location	Q19, Q23
5	Seaver Way/35 Av*	New stop location	
6	Seaver Way/Roosevelt Av*	New stop location	7
7	Roosevelt Av/College Pt Blvd	Added at existing bus stop	LIRR
8	Roosevelt Av/Main St	Added at existing bus stop	7, LIRR, Q12, Q17, Q20, Q25, Q26, Q27, Q44-SBS, Q50, Q61, Q65, Q90

## WESTBOUND to LGA Airport

1	Roosevelt Av/Main St	Added at existing bus stop	7, LIRR, Q12, Q17, Q19, Q20, Q25, Q26, Q27, Q44-SBS, Q50, Q61, Q63, Q65, Q66
2	Roosevelt Av/College Pt Blvd	New stop location	
3	Seaver Way/Roosevelt Av*	New stop location	
4	Seaver Way/35 Av*	New stop location	Q19, Q66
5	Ditmars Blvd/31 Av	New stop location	Q19, Q23
6	Ditmars Blvd/27 Av	Added at existing bus stop	
7	Ditmars Blvd/102 St	Added at existing bus stop	
8	LaGuardia Airport/Terminal C	Added at existing bus stop	Q70-SBS
9	LaGuardia Airport/Terminal B	Added at existing bus stop	Q70-SBS



\*Proposed stops on Seaver Way are subject to change in collaboration with NYC EDC and NYC DOT on the Willets Point redevelopment.

# Q98 Flushing – Rego Park – Ridgewood

## PROPOSED ROUTE SUMMARY

The new Q98 will provide a more direct alternative to the Q58, connecting Flushing to Ridgewood via Horace Harding Expwy and Queens Blvd.

### What's changed since the Proposed Final Plan?

-  Changed route type from SBS/Crosstown to Limited
-  Moved some off-peak weekday and weekend trips back to the Q58 in response to public feedback

### EXISTING ROUTES

Q58

### PROPOSED CONNECTIONS



LIRR

B13, B20, B26, B38, B52, B54, B57, Q11, Q14, Q17, Q18, Q20, Q23, Q25, Q26, Q27, Q29, Q38, Q39, Q44-SBS, Q47, Q52-SBS, Q53-SBS, Q54, Q55, Q58, Q59, Q60, Q65, Q67, Q88

### AVERAGE STOP SPACING

Existing: N/A

Proposed: 2,494 ft

## PROPOSED FREQUENCIES\* AND HOURS OF OPERATION

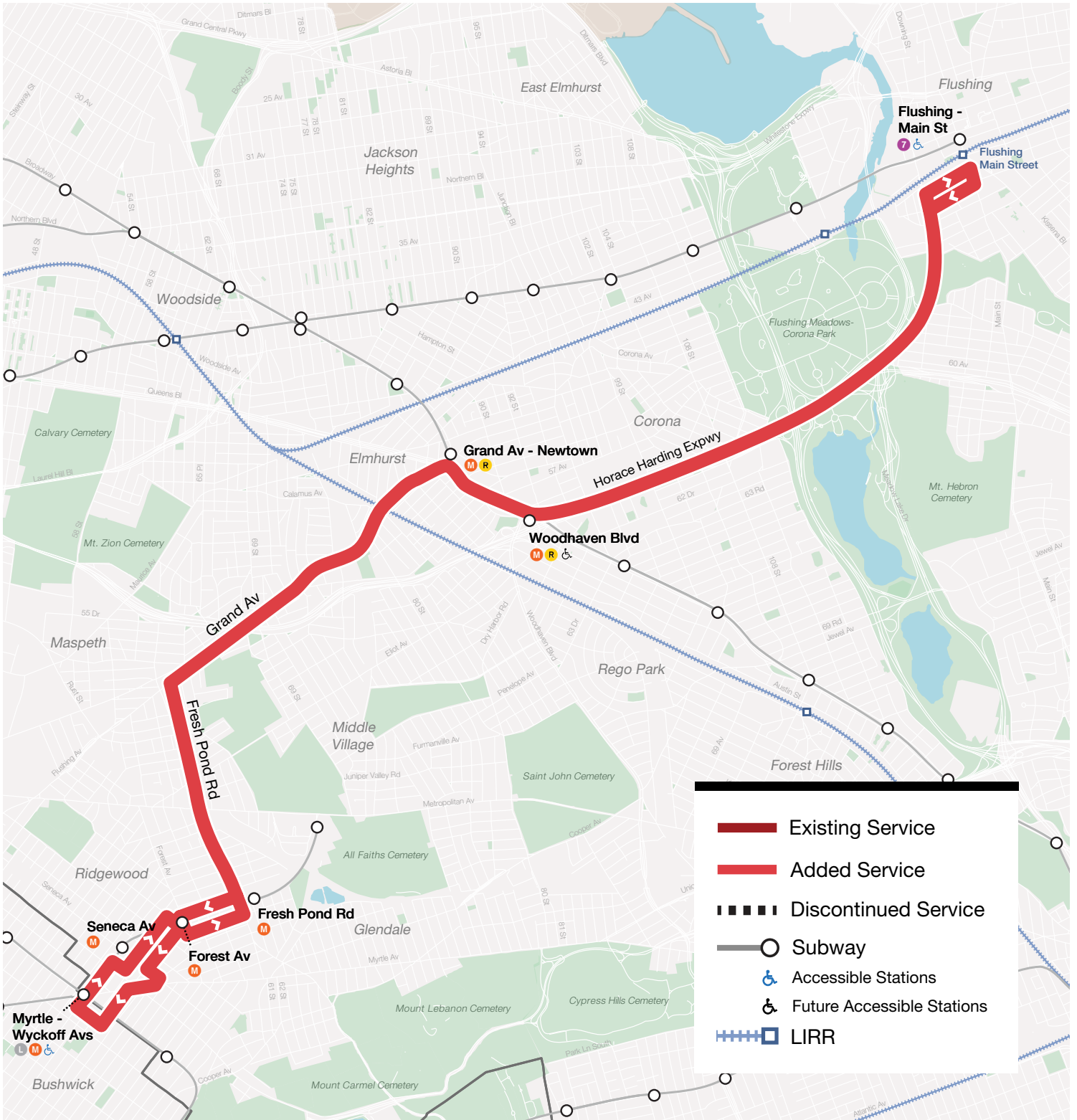
		Service Span							
		Overnight	Early Morning	AM Peak	Midday	PM Peak	Evening	Late Evening	
		12 am - 4 am	4 am - 6 am	6 am - 9 am	9 am - 3 pm	3 pm - 7 pm	7 pm - 9 pm	9 pm - 12 am	
<b>WEEKDAY</b>									
Existing	-	-	-	-	-	-	-	-	
Proposed	4:30 AM - 12:30 AM	-	17	9	13	10	15	26	
<b>SATURDAY</b>									
Existing	-	-	-	-	-	-	-	-	
Proposed	5:50 AM - 12:40 AM	-	60	12	12	12	13	23	
<b>SUNDAY</b>									
Existing	-	-	-	-	-	-	-	-	
Proposed	5:50 AM - 12:40 AM	-	60	18	15	15	15	30	

\*Frequencies indicate how often the bus arrives on average in the peak direction in minutes.

no change  added service  reduced service



# Q98 Flushing - Rego Park - Ridgewood



# Q98 Flushing – Rego Park – Ridgewood

## EASTBOUND to Flushing

On Street/At Street		Proposal Note	Connections
1	Palmetto St/Wyckoff Av	Added at existing bus stop	L M, B13, B52, B54, Q55
2	Madison St/Cypress Av	Added at existing bus stop	M, B38, Q55
3	Fairview Av/Putnam Av	New stop location	M, B13, B20, Q14, Q39
4	Fresh Pond Rd/Putnam Av	Added at existing bus stop	M, B13, B20
5	Fresh Pond Rd/Bleecker St	Added at existing bus stop	Q38, Q54, Q67
6	Fresh Pond Rd/Flushing Av	Added at existing bus stop	B57, Q39, Q59
7	Grand Av/66 St	Added at existing bus stop	Q18, Q67
8	Grand Av/69 Pl	Added at existing bus stop	Q18, Q67
9	Grand Av/74 St	Added at existing bus stop	Q47
10	Grand Av/84 St	Added at existing bus stop	
11	Grand Av/Queens Blvd	Added at existing bus stop	M R, Q53-SBS, Q60
12	Queens Blvd/Woodhaven Blvd	Added at existing bus stop	M R, Q11, Q14, Q29, Q52-SBS, Q53-SBS, Q88, QM10, QM11, QM12, QM40, QM42
13	Horace Harding Expwy/99 St	Added at existing bus stop	Q38, QM10, QM40
14	Horace Harding Expwy/108 St	Added at existing bus stop	Q23, Q38, Q58, QM10, QM11, QM12, QM40, QM42
15	College Pt Blvd/58 Rd	Added at existing bus stop	
16	College Pt Blvd/Maple Av	Added at existing bus stop	Q58
17	41 Rd/Main St	Added at existing bus stop	LIRR, Q17, Q20, Q25, Q26, Q27, Q44-SBS, Q65

## WESTBOUND to Ridgewood

1	Sanford Av/Main St	Added at existing bus stop	Q17, Q20, Q25, Q26, Q27, Q44-SBS, Q65
2	College Pt Blvd/Sanford Av	Added at existing bus stop	
3	College Pt Blvd/58 Av	Added at existing bus stop	
4	Horace Harding Expwy/108 St	Added at existing bus stop	Q23, Q58, QM10, QM11, QM40
5	Horace Harding Expwy/Otis Av	Added at existing bus stop	QM10, QM11, QM12, QM40, QM42
6	Queens Blvd/59 Av	Added at existing bus stop	M R, Q11, Q14, Q29, Q52-SBS, Q53-SBS, Q88, QM10, QM11, QM12, QM40, QM42, QM63
7	Grand Av/Queens Blvd	Added at existing bus stop	M R, Q53-SBS, Q60
8	Grand Av/Calamus Av	Added at existing bus stop	
9	Grand Av/74 St	Added at existing bus stop	
10	Grand Av/69 Pl	Added at existing bus stop	Q18, Q67
11	Grand Av/Hamilton Pl	Added at existing bus stop	Q18, Q67
12	Fresh Pond Rd/Flushing Av	Added at existing bus stop	B57, Q39, Q59
13	Fresh Pond Rd/Metropolitan Av	Added at existing bus stop	Q38, Q54, Q67

# WESTBOUND to Ridgewood

On Street/At Street		Proposal Note	Connections
14	Putnam Av/Fresh Pond Rd	Added at existing bus stop	M, QM24, QM25, QM34
15	Putnam Av/Forest Av	Added at existing bus stop	M, Q14, Q39
16	Putnam Av/Myrtle Av	Added at existing bus stop	B26, Q55
17	Palmetto St/Wyckoff Av	Added at existing bus stop	L M, B13, B26, B54, Q55


# Q100

## Rikers Island – Long Island City

### PROPOSED ROUTE SUMMARY

The Q100 will maintain its existing routing between Rikers Island and Long Island City.

### What's changed since the Proposed Final Plan?

 Restored route due to public feedback

#### EXISTING ROUTES

Q100

#### PROPOSED CONNECTIONS



B62, Q18, Q19, Q32, Q39, Q60, Q63, Q66, Q69, Q101, Q102, Q104

#### AVERAGE STOP SPACING




Existing: 2,980 ft

Proposed: 1,579 ft

### PROPOSED FREQUENCIES\* AND HOURS OF OPERATION

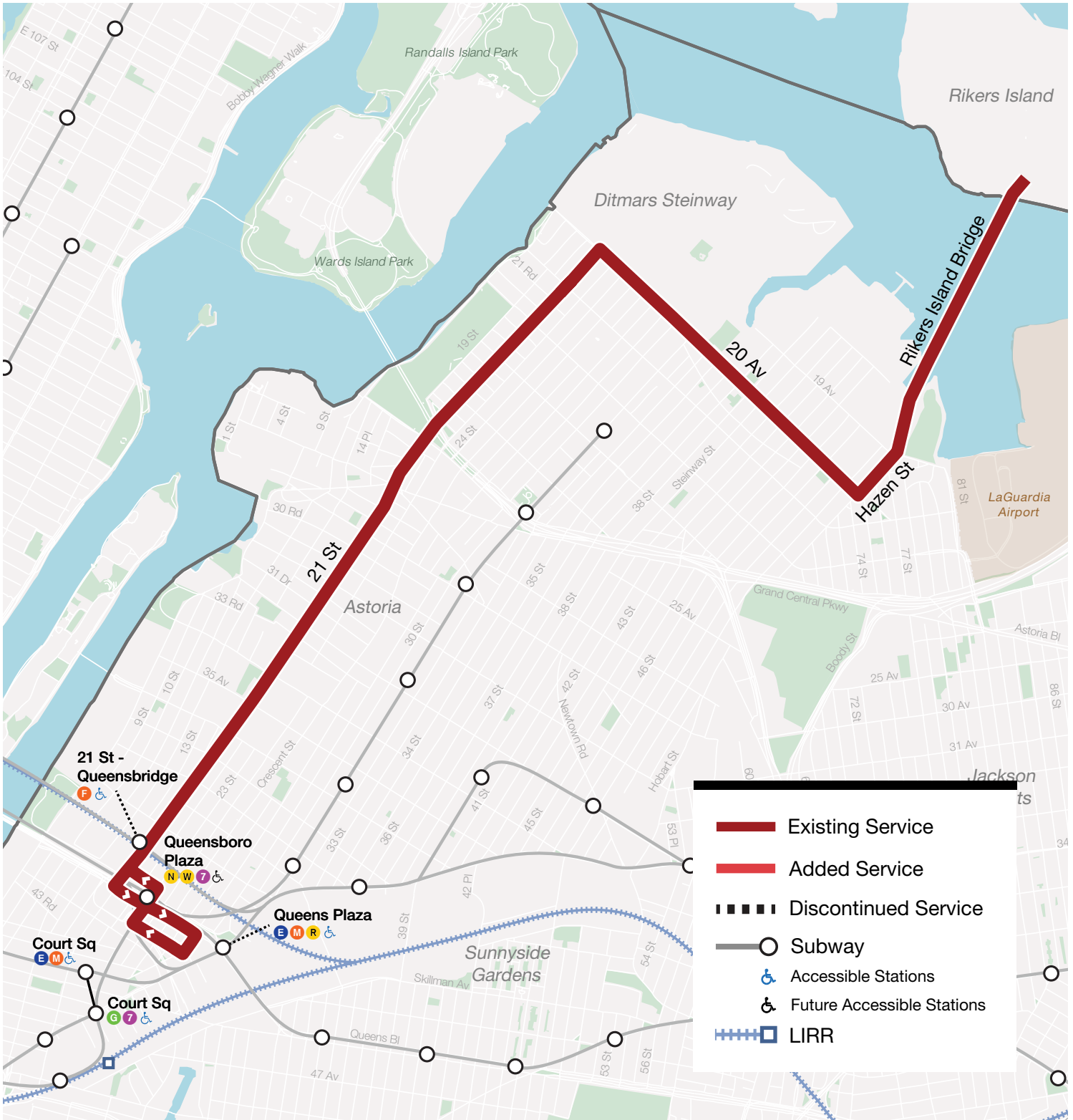
		Service Span	Overnight	Early Morning	AM Peak	Midday	PM Peak	Evening	Late Evening
			12 am - 4 am	4 am - 6 am	6 am - 9 am	9 am - 3 pm	3 pm - 7 pm	7 pm - 9 pm	9 pm - 12 am
<b>WEEKDAY</b>									
Existing	24 hours	60	40	12	12	13	17	20	
Proposed	24 hours	60	40	13	14	15	17	23	
<b>SATURDAY</b>									
Existing	24 hours	60	40	14	10	13	40	60	
Proposed	24 hours	60	20	14	10	14	40	60	
<b>SUNDAY</b>									
Existing	24 hours	60	40	14	8	11	40	60	
Proposed	24 hours	60	20	14	8	12	40	60	

\*Frequencies indicate how often the bus arrives on average in the peak direction in minutes.

 no change  added service  reduced service

# Q100

## Rikers Island – Long Island City



# Q100 Rikers Island – Long Island City

## NORTHBOUND to Rikers Island

On Street/At Street		Proposal Note	Connections
1	Jackson Av/42 Rd	Keep	E M R, Q32, Q39, Q60, Q63, Q66, Q69, Q101, Q102
2	21St/41Av	Keep	F
3	21St/Broadway	Keep	Q104
4	21St/30 Av	Keep	B62, Q18
5	21St/Astoria Blvd	Keep	Q19
6	21St/24 Av	Keep	
7	21St/21Av	Keep	
8	20 Av/31St	Keep	
9	20 Av/Steinway St	New stop location	Q101
10	20 Av/47 St	Added at existing bus stop	
11	Hazen St/77 St	Keep	
12	Rikers Island/Bridge	Keep	

## SOUTHBOUND to Long Island City

1	Rikers Island/Bridge	Keep	
2	Hazen St/19 Av	Keep	
3	20 Av/47 St	Added at existing bus stop	
4	20 Av/Steinway St	Added at existing bus stop	Q101
5	20 Av/31St	Keep	
6	21St/21Av	Keep	
7	21St/24 Av	Keep	
8	21St/Astoria Blvd	Keep	Q19
9	21St/30 Av	Keep	Q18
10	21St/Broadway	Keep	Q104
11	21St/41Av	Keep	F
12	Queens Plaza S/27 St	Keep	N W 7 E M R, Q32, Q39, Q60, Q63, Q101, Q102

# Q101

## Steinway Street

Service between Astoria and Hunters Point

### PROPOSED ROUTE SUMMARY

The Q101 will continue to serve Steinway St but will be rerouted on both ends. At its northern end, the route will be shortened to 37 St. The Q100 will provide alternative service to riders along the existing 20 Av segment. At its southern end, the Q101 will be rerouted from Manhattan to Hunters Point via Jackson Av to avoid congestion on the Queensboro Bridge and improve reliability. Service to Manhattan will still be provided via a transfer to the subway, Q32, or Q60.

#### EXISTING ROUTES

Q101, B62

#### PROPOSED CONNECTIONS

7 E G M N R W

LIRR

B32, B62, M60-SBS, Q18, Q19, Q32, Q39, Q60, Q63, Q66, Q67, Q69, Q100, Q102, Q103, Q104

#### AVERAGE STOP SPACING

Existing: 845 ft

Proposed: 1,075 ft

### What's changed since the Proposed Final Plan?



Minor stop changes to improve connections



Southern turnaround adjusted due to street infrastructure changes

### PROPOSED FREQUENCIES\* AND HOURS OF OPERATION

		Service Span	Overnight	Early Morning	AM Peak	Midday	PM Peak	Evening	Late Evening
			12 am - 4 am	4 am - 6 am	6 am - 9 am	9 am - 3 pm	3 pm - 7 pm	7 pm - 9 pm	9 pm - 12 am
<b>WEEKDAY</b>									
Existing	24 hours		48	20	13	19	13	24	30
Proposed	24 hours		48	24	11	19	13	20	30
<b>SATURDAY</b>									
Existing	24 hours		48	40	30	21	20	30	30
Proposed	24 hours		48	30	30	21	20	24	30
<b>SUNDAY</b>									
Existing	24 hours		48	30	30	30	30	30	30
Proposed	24 hours		48	30	30	30	30	30	30

\*Frequencies indicate how often the bus arrives on average in the peak direction in minutes.

no change  added service  reduced service

# Q101

## Steinway Street

Service between Astoria and Hunters Point







# Q101 Steinway Street

## NORTHBOUND to Astoria

On Street/At Street		Proposal Note	Connections
1	Borden Av/Center Blvd	New stop location	
2	Borden Av/5 St	New stop location	LIRR
3	Jackson Av/50 Av	New stop location	7, B32, Q103
4	Jackson Av/11 St	Added at existing bus stop	7 G, B32, Q67, Q101
5	Jackson Av/47 Rd	New stop location	7 G, B32, B62, Q67
6	Jackson Av/Davis St	Added at existing bus stop	7 G, Q63, Q102
7	Jackson Av/44 Dr	New stop location	G, Q39, Q63, Q67, Q102
8	Jackson Av/Orchard St	Added at existing bus stop	E M R, Q32, Q39, Q60, Q66, Q69, Q100
	Queensboro Bridge Exit/E 61 St	Removed due to new routing	
	2 Av/E 61 St	Removed due to new routing	
	Queens Plaza S/27 St	Removed due to new routing	
9	Northern Blvd/41 Av	Keep	E M R, Q32, Q60
10	Northern Blvd/Honeywell St	Keep	M R N W, Q102
	Northern Blvd/34 St	Removed to improve speed & reliability	
11	Northern Blvd/Standard Ln	Keep	M R
12	Steinway St/Northern Blvd	Keep	
13	Steinway St/35 Av	Keep	Q66
14	Steinway St/34 Av	Keep	M R
15	Steinway St/Broadway	Keep	Q104
16	Steinway St/31 Av	Keep	
17	Steinway St/30 Av	Keep	Q18
18	Steinway St/28 Av	Keep	
19	Steinway St/25 Av	Keep	M60-SBS, Q19
20	Steinway St/Astoria Blvd N	Keep	M60-SBS, Q19
21	Steinway St/23 Av	Keep	Q69
22	Steinway St/Ditmars Blvd	Keep	Q69
23	Steinway St/21 Av	Keep	Q100
	Steinway St/20 Av	Removed to improve speed & reliability	
24	20 Av/37 St	New stop location	
	20 Av/42 St	Removed due to new routing	
	20 Av/45 St	Removed due to new routing	
	20 Av/47 St	Removed due to new routing	
	49 St/20 Av	Removed due to new routing	
	19 Av/49 St	Removed due to new routing	

## SOUTHBOUND to Hunters Point

On Street/At Street		Proposal Note	Connections
	Hazen St/19 Av	Removed due to new routing	
	20 Av/49 St	Removed due to new routing	
	20 Av/47 St	Removed due to new routing	
	20 Av/45 St	Removed due to new routing	
	20 Av/Steinway St	Removed due to new routing	
1	37 St/20 Av	New stop location	
2	Steinway St/20 Av	New stop location	
	Steinway St/20 Rd	Removed to improve speed & reliability	
3	Steinway St/21 Av	Keep	Q100
4	Steinway St/Ditmars Blvd	Keep	Q69
5	Steinway St/23 Av	Keep	M60-SBS, Q19
6	Steinway St/Astoria Blvd	Keep	M60-SBS, Q19
7	Steinway St/25 Av	Keep	M60-SBS, Q19
8	Steinway St/28 Av	Keep	Q18
9	Steinway St/30 Av	Keep	Q18
10	Steinway St/31 Av	Keep	
11	Steinway St/Broadway	Keep	Q104
12	Steinway St/34 Av	Keep	  , Q66
13	Steinway St/35 Av	Keep	Q66
14	Steinway St/Northern Blvd	Keep	Q63
15	Northern Blvd/37 St	Keep	 
	Northern Blvd/34 St	Removed to improve speed & reliability	
16	Northern Blvd/39 Av	Keep	  , Q102
	41 Av/Queens Plaza N	Removed due to new routing	
	Queens Plz N/29 St	Removed due to new routing	
	Queens Plz N/27 St	Removed due to new routing	
	E 60 St/2 Av	Removed due to new routing	
17	Jackson Av/Queens Plz S	Added at existing bus stop	   , Q32, Q39, Q60, Q66, Q69, Q100
18	Jackson Av/43 Av	Added at existing bus stop	Q39, Q63, Q67, Q100
19	Jackson Av/23 St	Added at existing bus stop	    , B32, Q63, Q102
20	Jackson Av/47 Av	Added at existing bus stop	 , B32, Q67
21	Jackson Av/50 Av	New stop location	 , B32, Q103
22	Borden Av/5 St	New stop location	LIRR
23	54 Av/Center Blvd	New stop location	


# Q102

## 36th Avenue / Roosevelt Island Service between Roosevelt Island and LIC

### PROPOSED ROUTE SUMMARY

The Q102 will now connect Long Island City and Roosevelt Island with a new, more direct routing. In Queens, the route will start at Court Square, traveling to Roosevelt Island via Jackson Av, 31 St, and 36 Av. On Roosevelt Island, the route will be shortened to terminate at the Roosevelt Island Tramway. The N/W trains will provide service along 31 St, and the Q18 will still serve 30 Av. Service through Queensbridge will still be provided by the Q103.

### What's changed since the Proposed Final Plan?

 Q102 restored with new routing due to public feedback

#### EXISTING ROUTES

Q102

#### PROPOSED CONNECTIONS



B62, Q32, Q39, Q60, Q63, Q66, Q67, Q69, Q100, Q101, Q103

#### AVERAGE STOP SPACING




Existing: 870 ft

Proposed: 1,228 ft

### PROPOSED FREQUENCIES\* AND HOURS OF OPERATION

		Service Span	Overnight	Early Morning	AM Peak	Midday	PM Peak	Evening	Late Evening
			12 am - 4 am	4 am - 6 am	6 am - 9 am	9 am - 3 pm	3 pm - 7 pm	7 pm - 9 pm	9 pm - 12 am
<b>WEEKDAY</b>									
Existing	5:05 AM - 1:00 AM	-	60	15	24	24	30	30	
Proposed	5:05 AM - 1:00 AM	-	60	15	24	24	30	30	
<b>SATURDAY</b>									
Existing	5:00 AM - 1:00 AM	-	30	30	30	30	30	30	30
Proposed	5:00 AM - 1:00 AM	-	30	30	30	30	30	30	30
<b>SUNDAY</b>									
Existing	5:00 AM - 1:00 AM	-	30	30	30	30	30	30	30
Proposed	5:00 AM - 1:00 AM	-	30	30	30	30	30	30	30

\*Frequencies indicate how often the bus arrives on average in the peak direction in minutes.

 no change  added service  reduced service

# Q102

## 36th Avenue / Roosevelt Island Service between Roosevelt Island and LIC



# Q102 36th Avenue / Roosevelt Island

## NORTHBOUND to Roosevelt Island

On Street/At Street		Proposal Note	Connections
1	44 Dr/Jackson Av	Added at existing bus stop	7 G, Q39, Q63, Q67, Q101
2	Jackson Av/Orchard St	Keep	E M R, Q32, Q39, Q60, Q66, Q69, Q100
3	Northern Blvd/41 Av	Keep	E M R, Q32, Q60
4	31St/39 Av	Keep	N W, Q101
	31St/38 Av	Removed to improve speed & reliability	
5	31St/37 Av	Keep	
6	31St/36 Av	Keep	N W, Q66
	31St/35 Av	Removed due to new routing	
	31St/34 Av	Removed due to new routing	
	31St/Broadway	Removed due to new routing	
	31St/31 Av	Removed due to new routing	
	31St/30 Dr	Removed due to new routing	
	30 Av/31St	Removed due to new routing	
	30 Av/29 St	Removed due to new routing	
	30 Av/Crescent St	Removed due to new routing	
	30 Av/21St	Removed due to new routing	
	30 Av/14 St	Removed due to new routing	
	30 Av/12 St	Removed due to new routing	
	8 St/Astoria Blvd	Removed due to new routing	
	8 St/27 Av	Removed due to new routing	
	27 Av/4 St	Removed due to new routing	
	27 Av/2 St	Removed due to new routing	
7	36 Av/Crescent St	New stop location	Q66
8	36 Av/21St	New stop location	B62, Q66, Q69
9	36 Av/11St	New stop location	
10	36 Av/Vernon Blvd	New stop location	Q103
	41 Av/Queens Plaza N	Removed due to new routing	
	Queens Plaza N/29 St	Removed due to new routing	
	Queens Plaza N/24 St	Removed due to new routing	
	21St/Queens Plaza N	Removed due to new routing	
	21St/41 Av	Removed due to new routing	
	40 Av/12 St	Removed due to new routing	
	40 Av/Vernon Blvd	Removed due to new routing	
	Vernon Blvd/38 Av	Removed due to new routing	
	Vernon Blvd/37 Av	Removed due to new routing	
11	Main St/Post Office	Keep	
	Main St/40 River Rd	Removed to improve speed & reliability	

## NORTHBOUND to Roosevelt Island

On Street/At Street		Proposal Note	Connections
12	Main St/The Octagon	Keep	
13	West Rd/Hospital	Keep	
14	Main St/The Octagon	Keep	
	Main St/40 River Rd	Removed to improve speed & reliability	
15	Main St/River Rd	Keep	
16	Main St/Chapel	Keep	
17	Main St/Subway	Keep	F
18	Main St/Tram	New stop location	F
	E Main St/Tram	Removed due to new routing	
	E Loop Rd/N Loop Rd	Removed due to new routing	
	S Loop Rd/W Loop Rd	Removed due to new routing	

## SOUTHBOUND to Long Island City

	W Loop Rd/N Loop Rd	Removed to improve speed & reliability	
	W Loop Rd/N Loop Rd	Removed due to new routing	
	West Rd/Tram	Removed due to new routing	
1	West Rd/Subway	Keep	F
	Main St/Library	Removed to improve speed & reliability	
2	Maint St/Chapel	Keep	
3	Main St/School	Keep	
	Vernon Blvd/36 Av	Removed due to new routing	
	Vernon Blvd/38 Av	Removed due to new routing	
	41 Av/Vernon Blvd	Removed due to new routing	
	41 Av/10 St	Removed due to new routing	
	41 Av/12 St	Removed due to new routing	
	41 Av/21 St	Removed due to new routing	
	Queens Plaza S/22 St	Removed due to new routing	
	Queens Plaza S/27 St	Removed due to new routing	
4	36 Av/Vernon Blvd	New stop location	Q103
5	36 Av/12 St	New stop location	Q66, Q69
6	36 Av/21 St	New stop location	B62, Q66, Q69
7	36 Av/24 St	New stop location	Q66
8	36 Av/30 St	New stop location	N W, Q66
	27 Av/2 St	Removed due to new routing	
	27 Av/4 St	Removed due to new routing	
	8 St/27 Av	Removed due to new routing	
	8 St/Astoria Blvd	Removed due to new routing	
	30 Av/14 St	Removed due to new routing	
	30 Av/21 St	Removed due to new routing	
	30 Av/27 St	Removed due to new routing	

## SOUTHBOUND to Long Island City

On Street/At Street		Proposal Note	Connections
	30 Av/29 St	Removed due to new routing	
	30 Av/30 St	Removed due to new routing	
	31St/30 Dr	Removed due to new routing	
	31St/31 Av	Removed due to new routing	
	31St/Broadway	Removed due to new routing	
	31St/34 Av	Removed due to new routing	
	31St/35 Av	Removed due to new routing	
	31St/36 Av	Removed due to new routing	
9	31St/37 Av	Keep	<b>N</b> <b>W</b>
	31St/38 Av	Removed to improve speed & reliability	
10	31St/39 Av	Keep	<b>N</b> <b>W</b> , Q101
	31St/Northern Blvd	Removed to improve speed & reliability	
11	Jackson Av/Queens Plaza S	Added at existing bus stop	<b>E</b> <b>M</b> <b>R</b> , Q32, Q39, Q60, Q66, Q69, Q100
12	Jackson Av/43 Av	Added at existing bus stop	Q39, Q63, Q67, Q100
13	44 Dr/23 St	Added at existing bus stop	<b>7</b> <b>E</b> <b>M</b> <b>G</b> , B62, Q39, Q63, Q67, Q101, Q103

# Q103

## Vernon Boulevard

Service between Astoria and Hunters Point

### PROPOSED ROUTE SUMMARY

The Q103 will be rerouted south of Queensbridge to better connect with the Court Square subway station. The route will also be extended west to the waterfront to provide better transit access for Hunters Point riders.

### What's changed since the Proposed Final Plan?

-  Minor stop balancing

#### EXISTING ROUTES

Q103

#### PROPOSED CONNECTIONS



LIRR

B32, B62, Q19, Q66, Q69, Q100, Q101, Q102, Q104

#### AVERAGE STOP SPACING

Existing: 730 ft

Proposed: 1,094 ft

### PROPOSED FREQUENCIES\* AND HOURS OF OPERATION

Service Span		Overnight	Early Morning	AM Peak	Midday	PM Peak	Evening	Late Evening
		12 am - 4 am	4 am - 6 am	6 am - 9 am	9 am - 3 pm	3 pm - 7 pm	7 pm - 9 pm	9 pm - 12 am
<b>WEEKDAY</b>								
Existing	5:40 AM - 9:30 PM	-	60	16	28	22	30	30
Proposed	5:40 AM - 9:30 PM	-	60	16	26	20	30	30
<b>SATURDAY</b>								
Existing	7:30 AM - 8:00 PM	-	-	40	30	30	40	-
Proposed	7:30 AM - 8:00 PM	-	-	40	28	27	40	-
<b>SUNDAY</b>								
Existing	7:30 AM - 8:00 PM	-	-	40	30	30	40	-
Proposed	7:30 AM - 8:00 PM	-	-	40	30	30	40	-

\*Frequencies indicate how often the bus arrives on average in the peak direction in minutes.

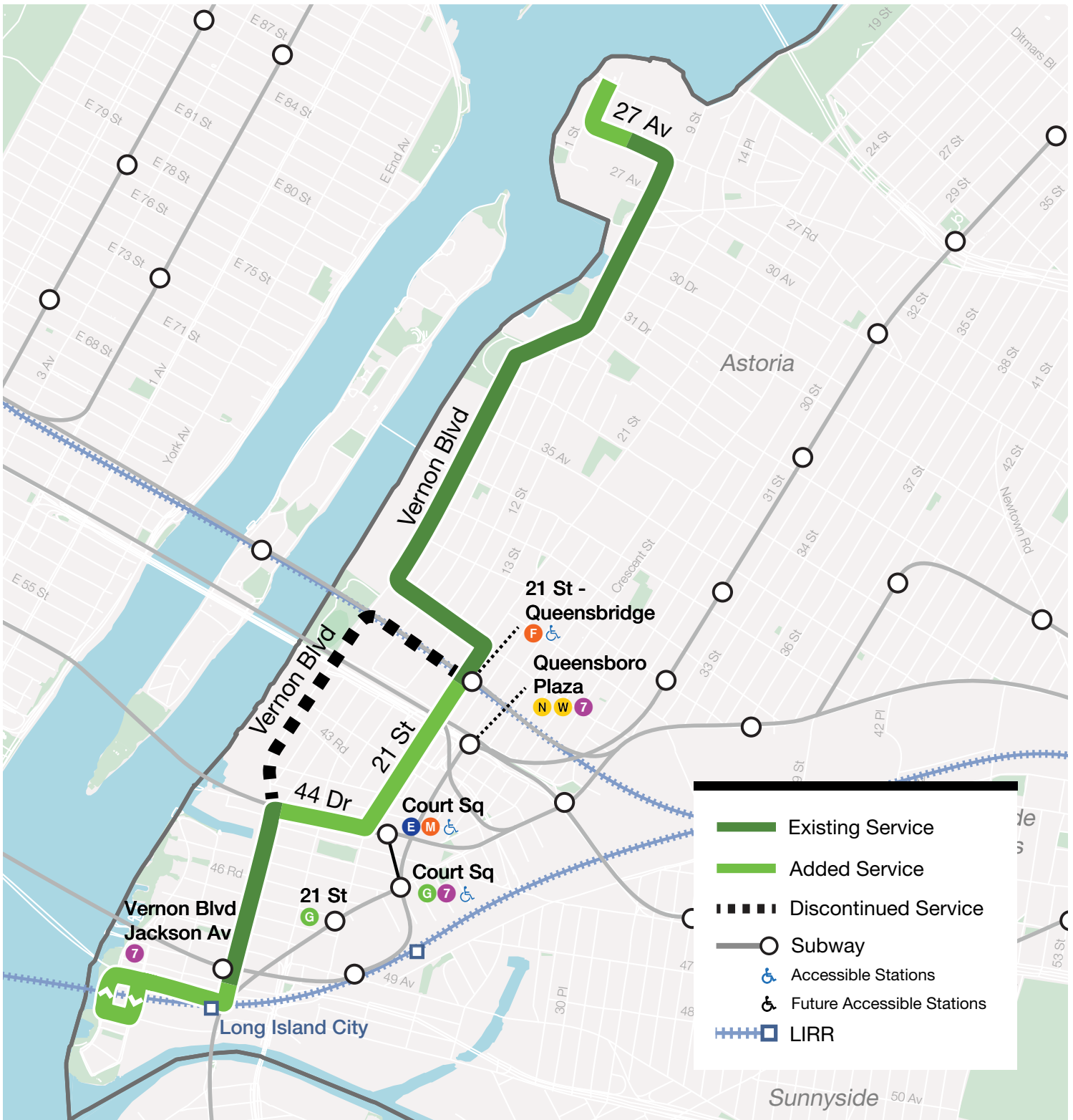
no change  added service  reduced service



# Q103

## Vernon Boulevard

Service between Astoria and Hunters Point



# Q103 Vernon Boulevard

## NORTHBOUND to Astoria

On Street/At Street		Proposal Note	Connections
1	Borden Av/Center Blvd	New stop location	
2	Borden Av/5 St	New stop location	LIRR
	Vernon Blvd/Borden Av	Removed to improve speed & reliability	
	Vernon Blvd/50 Av (southeast corner)	Removed to improve speed & reliability	
3	Vernon Blvd/50 Av (northeast corner)	New stop location	7, B32, Q101
	Vernon Blvd/49 Av	Removed to improve speed & reliability	
	Vernon Blvd/47 Rd	Removed to improve speed & reliability	
4	Vernon Blvd/46 Rd	New stop location	B32
	Vernon Blvd/46 Av	Removed to improve speed & reliability	
5	Vernon Blvd/44 Dr (southeast corner)	New stop location	
	Vernon Blvd/44 Dr (northeast corner)	Removed due to new routing	
	Vernon Blvd/44 Av	Removed due to new routing	
	Vernon Blvd/43 Rd	Removed due to new routing	
	41 Av/Vernon Blvd	Removed due to new routing	
	41 Av/10 St	Removed due to new routing	
	41 Av/12 St	Removed due to new routing	
6	21 St/44 Dr	New stop location	7, E, M, B32, Q102
7	21 St/Queens Plaza S	Added at existing bus stop	Q66, Q69
8	21 St/41 Av	Keep	F
9	40 Av/12 St	Keep	F, B62, Q66, Q69, Q100
10	40 Av/Vernon Blvd	Keep	
11	Vernon Blvd/38 Av	Keep	
	Vernon Blvd/37 Av	Removed to improve speed & reliability	
12	Vernon Blvd/36 Av	Keep	Q102
13	Vernon Blvd/35 Av	Keep	Q104
14	Vernon Blvd/34 Av	Keep	Q104
	Vernon Blvd/33 Rd	Removed to improve speed & reliability	
15	Vernon Blvd/10 St	Keep	Q104
16	Vernon Blvd/31 Av	Keep	
	Vernon Blvd/30 Rd	Removed to improve speed & reliability	
17	8 St/Astoria Blvd	Keep	Q19
	8 St/27 Av	Removed to improve speed & reliability	
	27 Av/4 St	Removed to improve speed & reliability	
18	27 Av/3 St	New stop location	
	27 Av/2 St	Removed to improve speed & reliability	
19	1 St/26 Av	New stop location	

## SOUTHBOUND to Hunters Point

On Street/At Street		Proposal Note	Connections
1	27 Av/2 St	Keep	
2	27 Av/4 St	Keep	B62
	8 St/27 Av	Removed to improve speed & reliability	
3	8 St/Astoria Blvd	Keep	
	Vernon Blvd/30 Rd	Removed to improve speed & reliability	
4	Vernon Blvd/31 Av	Keep	
5	Vernon Blvd/Broadway	Keep	
	Vernon Blvd/33 Rd	Removed to improve speed & reliability	
6	Vernon Blvd/34 Av	Keep	Q104
7	Vernon Blvd/35 Av	Keep	Q102
8	Vernon Blvd/36 Av	Keep	Q102
9	Vernon Blvd/38 Av	Keep	
10	40 Av/Vernon Blvd	Keep	
	40 Av/10 St	Removed to improve speed & reliability	
11	40 Av/12 St	Keep	F, B62, Q66, Q69, Q100
12	21St/41Av	Keep	F
	41Av/12 St	Removed due to new routing	
	41Av/10 St	Removed due to new routing	
	41Av/Vernon Blvd	Removed due to new routing	
	Vernon Blvd/43 Rd	Removed due to new routing	
13	21St/Queens Plaza S	New stop location	Q66, Q69
14	21St/44 Dr	New stop location	7, E, M, B32, B62
15	Vernon Blvd/44 Dr	Keep	
16	Vernon Blvd/46 Rd	Keep	
17	Vernon Blvd/49 Av	Keep	7, B32, Q101
	Vernon Blvd/Borden Av	Removed to improve speed & reliability	
18	Borden Av/5 St	New stop location	LIRR
19	54 Av/Center Blvd	New stop location	

# Q104


## Broadway

Service between Sunnyside and Astoria

### PROPOSED ROUTE SUMMARY

The Q104 will maintain its existing routing between Sunnyside and Astoria.

### What's changed since the Proposed Final Plan?

 Restored existing routing

#### EXISTING ROUTES

Q104

#### PROPOSED CONNECTIONS



B24, B62, Q32, Q60, Q63, Q66, Q69, Q100, Q101, Q103

#### AVERAGE STOP SPACING




Existing: 670 ft

Proposed: 1,065 ft

### PROPOSED FREQUENCIES\* AND HOURS OF OPERATION

Service Span		Overnight	Early Morning	AM Peak	Midday	PM Peak	Evening	Late Evening
		12 am - 4 am	4 am - 6 am	6 am - 9 am	9 am - 3 pm	3 pm - 7 pm	7 pm - 9 pm	9 pm - 12 am
<b>WEEKDAY</b>								
Existing	6:00 AM - 11:30 PM	-	-	18	26	22	30	45
Proposed	6:00 AM - 11:30 PM	-	-	18	26	22	30	45
<b>SATURDAY</b>								
Existing	6:00 AM - 11:30 PM	-	-	60	33	30	40	60
Proposed	6:00 AM - 11:35 PM	-	-	60	30	30	40	60
<b>SUNDAY</b>								
Existing	6:00 AM - 11:30 PM	-	-	60	33	30	40	60
Proposed	6:00 AM - 11:35 PM	-	-	60	30	30	40	60

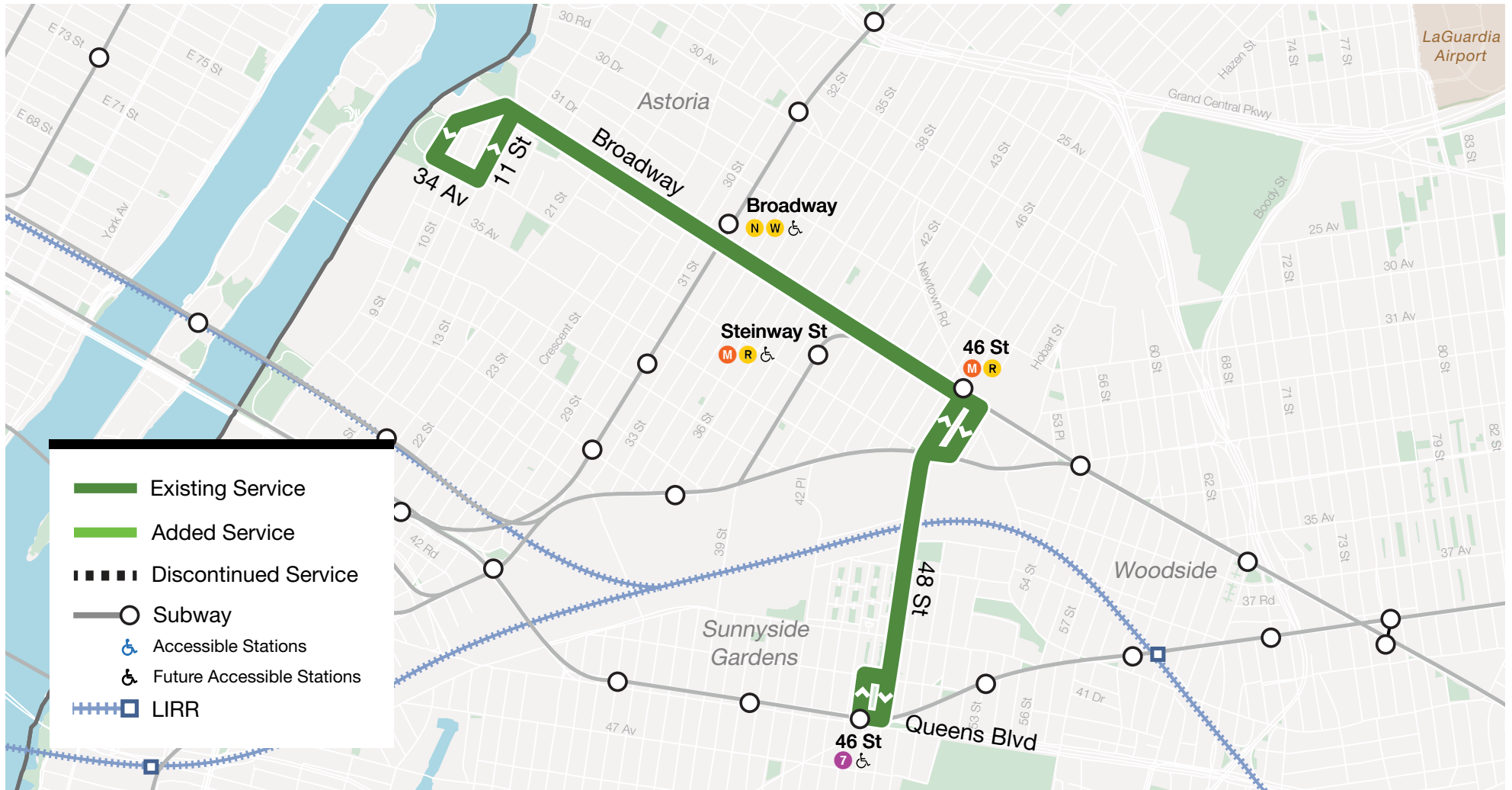
\*Frequencies indicate how often the bus arrives on average in the peak direction in minutes.

 no change  added service  reduced service

# Q104





## Broadway

Service between Sunnyside and Astoria





# Q104 Broadway

## EASTBOUND to Astoria

On Street/At Street		Proposal Note	Connections
1	11 St/34 Av	Keep	
2	Broadway/11 St	Keep	Q103
3	Broadway/14 St	Keep	B62, Q69, Q100
4	Broadway/21 St	Keep	B62, Q69, Q100
	Broadway/23 St	Removed to improve speed & reliability	
5	Broadway/Crescent St	Keep	
	Broadway/29 St	Removed to improve speed & reliability	
6	Broadway/31 St	Keep	
	Broadway/33 St	Removed to improve speed & reliability	
7	Broadway/35 St	Keep	
	Broadway/37 St	Removed to improve speed & reliability	
8	Broadway/Steinway St	Keep	Q101
	Broadway/42 St	Removed to improve speed & reliability	
9	Broadway/44 St	Keep	
	Broadway/46 St	Removed to improve speed & reliability	
10	Broadway/48 St	Keep	
11	49 St/Northern Blvd	Keep	Q63, Q66
12	48 St/Northern Blvd	Keep	Q63, Q66
13	48 St/39 Av	Keep	
14	48 St/Skillman Av	Keep	
15	48 St/Queens Blvd	Keep	 , B24, Q32, Q60

## WESTBOUND to Sunnyside

	48 St/Queens Blvd	Removed to improve speed & reliability	
1	47 St/Queens Blvd	Keep	 , B24, Q32, Q60
	48 St/43 Av	Removed to improve speed & reliability	
2	48 St/Skillman Av	Keep	
3	48 St/39 Av	Keep	
	48 St/Barnett Av	Removed to improve speed & reliability	
4	48 St/Northern Blvd	Keep	Q63, Q66
5	Broadway/48 St	Keep	
	Broadway/46 St	Removed to improve speed & reliability	
6	Broadway/44 St	Keep	
	Broadway/42 St	Removed to improve speed & reliability	
7	Broadway/Steinway St	Keep	Q101
	Broadway/37 St	Removed to improve speed & reliability	
8	Broadway/35 St	Keep	
	Broadway/33 St	Removed to improve speed & reliability	

## WESTBOUND to Sunnyside

On Street/At Street		Proposal Note	Connections
9	Broadway/31 St	Keep	N W
	Broadway/29 St	Removed to improve speed & reliability	
10	Broadway/Crescent St	Keep	
	Broadway/23 St	Removed to improve speed & reliability	
11	Broadway/21 St	Keep	B62, Q69, Q100
12	Broadway/14 St	Keep	
13	Vernon Blvd/Broadway	Keep	
	Vernon Blvd/33 Rd	Removed to improve speed & reliability	
	34 Av/Vernon Blvd	Removed to improve speed & reliability	
14	34 Av/9 St	New stop location	Q103

# Q110



## Jamaica Avenue East

Service between Floral Park and Jamaica

### PROPOSED ROUTE SUMMARY

The Q110 will be rerouted and extended along Jamaica Av/Jericho Tpke to the existing Q36 terminal in Queens. Q110 service along Hempstead Av will be discontinued and replaced by the new Q82.

### What's changed since the Proposed Final Plan?

-  Minor stop balancing
-  Revised eastern turnaround

### EXISTING ROUTES

Q36, Q110

### PROPOSED CONNECTIONS

**E F J Z**

LIRR

Q1, Q2, Q3, Q4, Q5, Q6, Q8, Q9, Q17, Q20, Q24, Q25, Q27, Q30, Q31, Q36, Q41, Q42, Q43, Q44-SBS, Q54, Q56, Q65, Q75, Q76, Q77, Q82, Q83, Q84, Q85, Q86, Q87, Q88, Q89, Q111, Q112, Q113, Q114, Q115

### AVERAGE STOP SPACING

Existing: 752 ft

Proposed: 1,392 ft

### PROPOSED FREQUENCIES\* AND HOURS OF OPERATION

		Service Span	Overnight	Early Morning	AM Peak	Midday	PM Peak	Evening	Late Evening
			12 am - 4 am	4 am - 6 am	6 am - 9 am	9 am - 3 pm	3 pm - 7 pm	7 pm - 9 pm	9 pm - 12 am
<b>WEEKDAY</b>									
Existing	24 hours		30	20	5	10	7	12	20
Proposed	24 hours		34	17	7	10	8	13	20
<b>SATURDAY</b>									
Existing	24 hours		34	30	15	10	11	15	30
Proposed	24 hours		34	30	15	10	11	15	30
<b>SUNDAY</b>									
Existing	24 hours		34	30	30	16	16	20	30
Proposed	24 hours		34	30	30	16	16	20	30

\*Frequencies indicate how often the bus arrives on average in the peak direction in minutes.

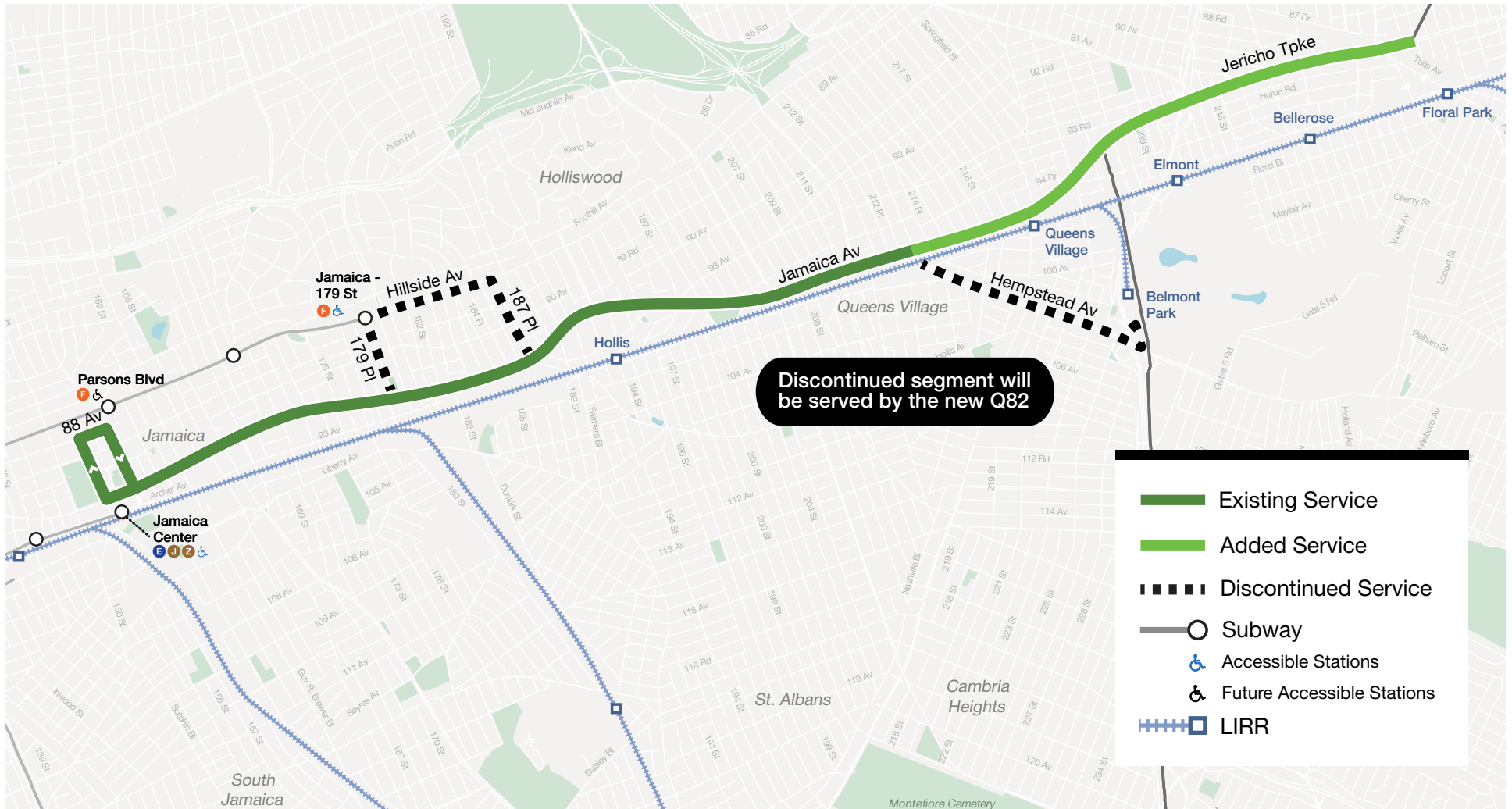
no change  added service  reduced service



# Q110

## Jamaica Avenue East

Service between Floral Park and Jamaica



# Q110 Jamaica Avenue East

## EASTBOUND to Floral Park

On Street/At Street		Proposal Note	Connections
1	88 Av/Parsons Blvd	Keep	F, Q1, Q25, Q43, Q65, Q83, Q111, Q112, Q113, Q114, Q115
2	Jamaica Av/160 St	Keep	E J Z, Q4, Q5, Q6, Q8, Q9, Q20, Q25, Q30, Q31, Q41, Q42, Q54, Q56, Q65, Q75, Q85, Q86, Q87, Q89, Q111, Q113, Q114, Q115
3	Jamaica Av/Guy R Brewer Blvd	Keep	Q6, Q8, Q9, Q20, Q30, Q31, Q41, Q75, Q112, Q115
4	Jamaica Av/165 St	Keep	Q4, Q5, Q6, Q8, Q17, Q20, Q30, Q31, Q41, Q42, Q44-SBS, Q75, Q83, Q84, Q85, Q86, Q87, Q89
5	Jamaica Av/168 St	Keep	Q2, Q3, Q6, Q8, Q9, Q17, Q20, Q30, Q31, Q36, Q41, Q44-SBS, Q54, Q56, Q75, Q76, Q77, Q82
	Jamaica Av/170 St	Removed to improve speed & reliability	
6	Jamaica Av/172 St	Keep	Q54, Q56
	Jamaica Av/175 St	Removed to improve speed & reliability	
7	Jamaica Av/178 St	Keep	
	Jamaica Av/179 Pl	Removed to improve speed & reliability	
	Jamaica Av/181 St	Removed to improve speed & reliability	
8	Jamaica Av/183 St	Keep	
	Jamaica Av/184 Pl	Removed to improve speed & reliability	
	Jamaica Av/186 St	Removed to improve speed & reliability	
	179 Pl/Hillside Av	Removed due to new routing	
9	Jamaica Av/188 St	Keep	Q2, Q3
	Jamaica Av/190 St	Removed to improve speed & reliability	
10	Jamaica Av/193 St	Keep	
	Jamaica Av/195 Pl	Removed to improve speed & reliability	
	Jamaica Av/Woodhull Av	Removed to improve speed & reliability	
11	Jamaica Av/Carpenter Av	Keep	
	Jamaica Av/202 St	Removed to improve speed & reliability	
	Jamaica Av/204 St	Removed to improve speed & reliability	
12	Jamaica Av/Francis Lewis Blvd	Keep	Q77
	Jamaica Av/208 St	Removed to improve speed & reliability	
	Jamaica Av/210 St	Removed to improve speed & reliability	
13	Jamaica Av/211 St	Keep	
	Jamaica Av/212 St	Removed to improve speed & reliability	
14	Jamaica Av/Hempstead Av	Added at existing bus stop	Q82
15	Jamaica Av/215 St	Added at existing bus stop	Q82

## EASTBOUND to Floral Park

On Street/At Street		Proposal Note	Connections
16	Jamaica Av/Springfield Blvd	Added at existing bus stop	LIRR, Q27, Q36, Q88
17	Jamaica Av/222 St	Added at existing bus stop	
18	Jamaica Av/240 St	Added at existing bus stop	
19	Jericho Tpke/246 St	Added at existing bus stop	Q1
20	Jericho Tpke/Commonwealth Blvd	Added at existing bus stop	
21	Jericho Tpke/Pennsylvania Blvd	Added at existing bus stop	
22	Jericho Tpke/Tulip Av	Added at existing bus stop	Q36
	Hempstead Av/213 St	Removed due to new routing	
	Hempstead Av/99 Av	Removed due to new routing	
	Hempstead Av/217 La	Removed due to new routing	
	Hempstead Av/Springfield Blvd	Removed due to new routing	
	Hempstead Av/220 St	Removed due to new routing	
	Hempstead Av/223 St	Removed due to new routing	
	Hempstead Av/225 St	Removed due to new routing	
	Belmont Park Racetrack/Ubs Arena	Removed due to new routing	

## WESTBOUND to Jamaica

	Belmont Park Racetrack/Ubs Arena	Removed due to new routing	
	Hempstead Av/225 St	Removed due to new routing	
	Hempstead Av/224 St	Removed due to new routing	
	Hempstead Av/221 St	Removed due to new routing	
	Hempstead Av/Springfield Blvd	Removed due to new routing	
	Hempstead Av/217 La	Removed due to new routing	
1	257 St/Jericho Tpke	Added at existing bus stop	Q36
2	Jericho Tpke/Little Neck Pkwy	Added at existing bus stop	
3	Jericho Tpke/250 St	Added at existing bus stop	
4	Jericho Tpke/Commonwealth Blvd	Added at existing bus stop	
5	Jericho Tpke/Braddock Av	Added at existing bus stop	Q1
6	Jamaica Av/239 St	Added at existing bus stop	
7	Jamaica Av/224 St	Added at existing bus stop	
8	Jamaica Av/Springfield Blvd	Added at existing bus stop	LIRR, Q27, Q88
9	Jamaica Av/215 St	Added at existing bus stop	Q82
10	Jamaica Av/212 Pl	Keep	
11	Jamaica Av/Hollis Ct Blvd	Keep	
	Jamaica Av/210 St	Removed to improve speed & reliability	
	Jamaica Av/208 St	Removed to improve speed & reliability	
12	Jamaica Av/Francis Lewis Blvd	Keep	Q77
	Jamaica Av/204 St	Removed to improve speed & reliability	
	Jamaica Av/201 St	Removed to improve speed & reliability	
13	Jamaica Av/198 St	Keep	
	Jamaica Av/197 St	Removed to improve speed & reliability	

## WESTBOUND to Jamaica

On Street/At Street		Proposal Note	Connections
	Jamaica Av/195 Pl	Removed to improve speed & reliability	
14	Jamaica Av/193 St	Keep	
	Jamaica Av/191 St	Removed to improve speed & reliability	
15	Jamaica Av/188 St	Keep	Q2, Q3
	Jamaica Av/186 St	Removed to improve speed & reliability	
	Jamaica Av/184 Pl	Removed to improve speed & reliability	
16	Jamaica Av/183 St	Keep	
	Jamaica Av/181 St	Removed to improve speed & reliability	
	179 Pl/Hillside Av	Removed due to new routing	
17	Jamaica Av/179 St	Keep	
	Jamaica Av/176 St	Removed to improve speed & reliability	
18	Jamaica Av/173 St	Keep	Q54, Q56
	Jamaica Av/171 St	Removed to improve speed & reliability	
19	Jamaica Av/168 Pl	Keep	Q2, Q3, Q6, Q8, Q9, Q17, Q30, Q31, Q36, Q41, Q54, Q56, Q75, Q76, Q77, Q82
20	Jamaica Av/165 St	Added at existing bus stop	Q4, Q5, Q6, Q8, Q17, Q20, Q30, Q31, Q41, Q42, Q44-SBS, Q75, Q83, Q84, Q85, Q86, Q87, Q89
	Jamaica Av/164 St	Removed to improve speed & reliability	
21	Jamaica Av/161 St	Keep	Q4, Q5, Q6, Q8, Q9, Q20, Q25, Q30, Q31, Q41, Q42, Q54, Q65, Q75, Q85, Q86, Q87, Q89, Q111, Q112, Q113, Q114, Q115
22	Jamaica Av/Parsons Blvd	Keep	<b>E</b> <b>J</b> <b>Z</b> , Q4, Q5, Q6, Q8, Q9, Q20, Q24, Q25, Q30, Q31, Q42, Q44-SBS, Q54, Q56, Q65, Q75, Q83, Q84, Q85, Q86, Q87, Q89, Q111, Q112, Q113, Q114, Q115, Q110
	153 St/Jamaica Av	Removed to improve speed & reliability	
	153 St/89 Av	Removed to improve speed & reliability	
23	88 Av/Parsons Blvd	Keep	<b>F</b> , Q1, Q25, Q43, Q65, Q83, Q111, Q113, Q114, Q115

# Q111

## Jamaica – Rosedale

### PROPOSED ROUTE SUMMARY

The Q111 will maintain its existing routing between Jamaica and Rosedale. The Q111 will have limited-stop Rush service on Guy R. Brewer Blvd. The new Q115 will make local stops along Guy R. Brewer Blvd. Current Q111 short trips between Jamaica and Farmers Blvd will be served by the Q115. Between the Q111, Q113, Q114, and Q115, the Guy R. Brewer Blvd corridor will have more service compared to today. Existing Peninsula Blvd trips will be maintained.

### What’s changed since the Proposed Final Plan?

No changes

#### EXISTING ROUTES

Q111

#### PROPOSED CONNECTIONS

**E F J Z**

Q1, Q3, Q4, Q5, Q6, Q8, Q9, Q24, Q25, Q30, Q31, Q41, Q42, Q43, Q51, Q56, Q65, Q75, Q77, Q83, Q84, Q85, Q86, Q87, Q89, Q110, Q112, Q113, Q114, Q115

#### AVERAGE STOP SPACING

Existing: 762 ft

Proposed: 1,112 ft

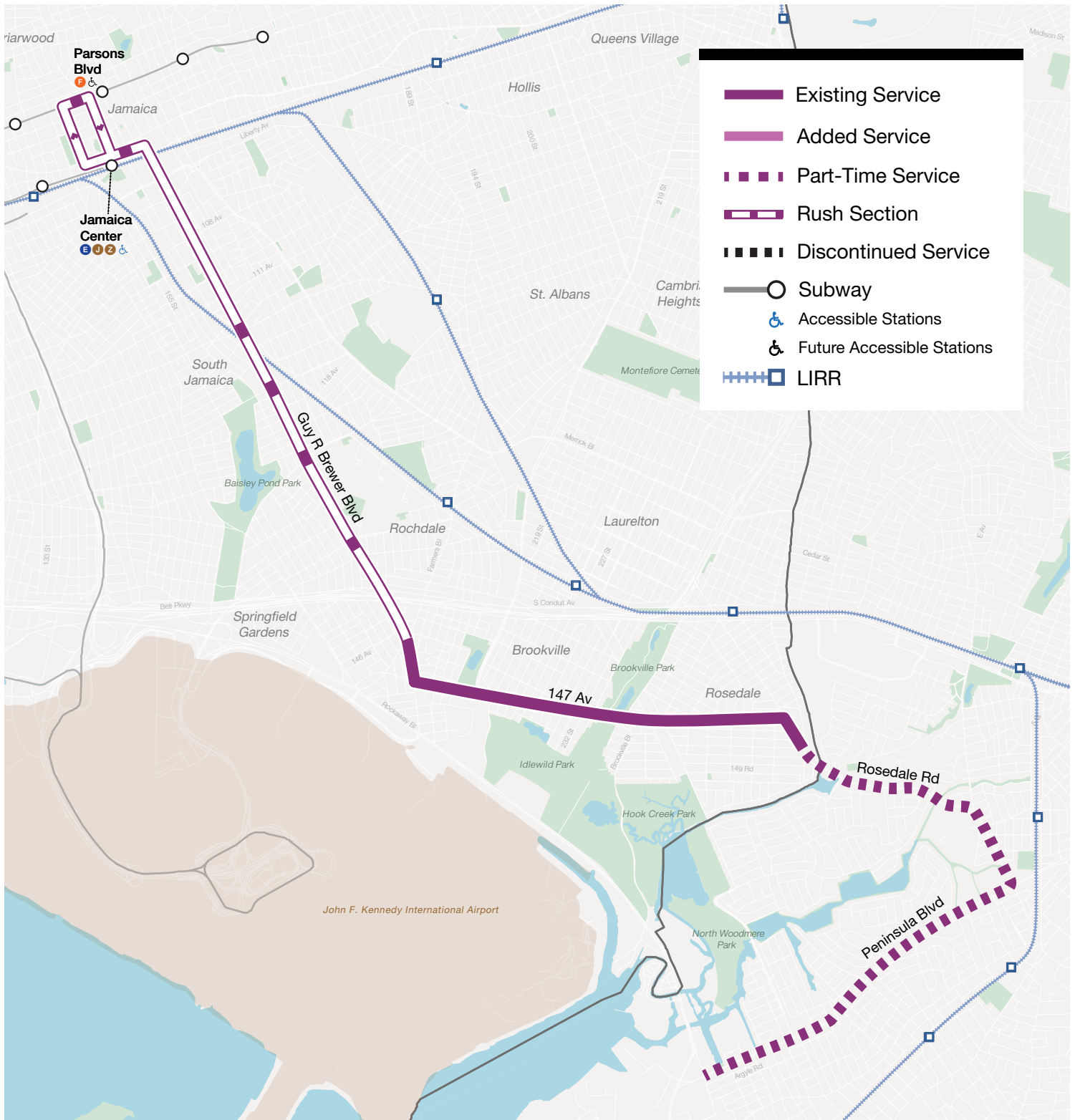
### PROPOSED FREQUENCIES\* AND HOURS OF OPERATION

Service Span		Overnight	Early Morning	AM Peak	Midday	PM Peak	Evening	Late Evening
		12 am - 4 am	4 am - 6 am	6 am - 9 am	9 am - 3 pm	3 pm - 7 pm	7 pm - 9 pm	9 pm - 12 am
<b>WEEKDAY</b>								
Existing	24 hours	30	12	4	6	4	8	13
Proposed	24 hours	30	15	6	12	7	12	20
<b>SATURDAY</b>								
Existing	24 hours	30	20	7	6	6	15	23
Proposed	24 hours	40	24	14	12	12	17	23
<b>SUNDAY</b>								
Existing	24 hours	30	24	14	6	6	13	20
Proposed	24 hours	48	30	15	12	13	15	23

\*Frequencies indicate how often the bus arrives on average in the peak direction in minutes.

no change  added service  reduced service

# Q111 Jamaica – Rosedale



# Q111 Jamaica – Rosedale

## NORTHBOUND to Jamaica

On Street/At Street		Proposal Note	Connections
1	Peninsula Blvd/Rockaway Tpke	Stop only served on one trip in the AM and one trip in the PM	Q114
2	Peninsula Blvd/Arlington Rd	Stop only served on one trip in the AM and one trip in the PM	
	Peninsula Blvd/Cedarhurst Av	Removed to improve speed & reliability	
3	Peninsula Blvd/Church Av	Stop only served on one trip in the AM and one trip in the PM	
4	Peninsula Blvd/Howard Av	Stop only served on one trip in the AM and one trip in the PM	
5	Peninsula Blvd/Longacre Av	Stop only served on one trip in the AM and one trip in the PM	
6	Peninsula Blvd/Woodmere Blvd	Stop only served on one trip in the AM and one trip in the PM	
7	Peninsula Blvd/Lafayette Dr	Stop only served on one trip in the AM and one trip in the PM	
8	Mill Rd/Peninsula Blvd	Stop only served on one trip in the AM and one trip in the PM	
9	Brookfield Rd/Fraser Pl	Stop only served on one trip in the AM and one trip in the PM	
10	Rosedale Rd/Hungry Harbor Rd	Stop only served on one trip in the AM and one trip in the PM	
11	Rosedale Rd/Longview Av	Stop only served on one trip in the AM and one trip in the PM	
12	Rosedale Rd/Park Ln	Stop only served on one trip in the AM and one trip in the PM	
13	Francis Lewis Blvd/147 Dr	Keep	
14	147 Av/Francis Lewis Blvd	Keep	QM63
	147 Av/258 St	Removed to improve speed & reliability	
15	147 Av/256 St	Keep	
16	147 Av/253 St	Keep	
17	147 Av/249 St	Keep	Q85, Q86
18	147 Av/Huxley St	Keep	Q85, Q86
	147 Av/Edgewood Av	Removed to improve speed & reliability	
19	147 Av/Brookville Blvd	Keep	Q86
	147 Av/232 St	Removed to improve speed & reliability	
20	147 Av/230 Pl	Keep	
	147 Av/228 St	Removed to improve speed & reliability	
21	147 Av/225 St	Keep	
22	147 Av/Springfield Ln	Keep	Q77
23	147 Av/184 St	Keep	

## NORTHBOUND to Jamaica

On Street/At Street		Proposal Note	Connections
	147 Av/182 St	Removed to improve speed & reliability	
24	147 Av/Guy R Brewer Blvd	Keep	Q113, Q114
	Guy R Brewer Blvd/146 Dr	Removed to provide nonstop "Rush" service	
25	Guy R Brewer Blvd/Farmers Blvd	Keep	Q3, Q115
	Farmers Blvd/145 Dr	Removed due to new routing	
	Guy R Brewer Blvd/145 Rd	Removed to provide nonstop "Rush" service	
	Guy R Brewer Blvd/144 Av	Removed to provide nonstop "Rush" service	
	Guy R Brewer Blvd/140 Av	Removed to provide nonstop "Rush" service	
26	Guy R Brewer Blvd/137 Av	Keep	
	Guy R Brewer Blvd/134 Av	Removed to provide nonstop "Rush" service	
	Guy R Brewer Blvd/132 Av	Removed to provide nonstop "Rush" service	
	Guy R Brewer Blvd/130 Av	Removed to provide nonstop "Rush" service	
27	Guy R Brewer Blvd/Baisley Blvd	Keep	
	Guy R Brewer Blvd/120 Av	Removed to provide nonstop "Rush" service	
	Guy R Brewer Blvd/119 Av	Removed to provide nonstop "Rush" service	
28	Guy R Brewer Blvd/Foch Blvd	Keep	
	Guy R Brewer Blvd/116 Av	Removed to provide nonstop "Rush" service	
	Guy R Brewer Blvd/115 Av	Removed to provide nonstop "Rush" service	
29	Guy R Brewer Blvd/Sayres Av	Keep	Q51, QM63
	Guy R Brewer Blvd/Mathias Av	Removed to provide nonstop "Rush" service	
	Guy R Brewer Blvd/110 Rd	Removed to provide nonstop "Rush" service	
	Guy R Brewer Blvd/Brinkerhoff Av	Removed to provide nonstop "Rush" service	
	Guy R Brewer Blvd/109 Av	Removed to provide nonstop "Rush" service	
	Guy R Brewer Blvd/108 Av	Removed to provide nonstop "Rush" service	
	Guy R Brewer Blvd/107 Av	Removed to provide nonstop "Rush" service	
	Guy R Brewer Blvd/Tuskegee Airmen Way	Removed to provide nonstop "Rush" service	



## NORTHBOUND to Jamaica

On Street/At Street		Proposal Note	Connections
	Guy R Brewer Blvd/Liberty Av	Removed to provide nonstop "Rush" service	
	Guy R Brewer Blvd/Archer Av	Removed to provide nonstop "Rush" service	
30	Archer Av/160 St	Keep	<b>E</b> <b>J</b> <b>Z</b> , Q4, Q5, Q6, Q8, Q9, Q24, Q30, Q31, Q41, Q42, Q56, Q75, Q83, Q84, Q86, Q87, Q110
	153 St/Jamaica Av	Removed to provide nonstop "Rush" service	
	153 St/89 Av	Removed to provide nonstop "Rush" service	
	153 St/Hillside Av	Removed to provide nonstop "Rush" service	
31	Hillside Av/Parsons Blvd	Keep	<b>F</b> , Q24, Q25, Q43, Q65, Q83, Q110, Q112

## SOUTHBOUND to Rosedale

1	Parsons Blvd/88 Av	Keep	<b>F</b> , Q1, Q24, Q25, Q43, Q65, Q83, Q110, Q112, Q113, Q114, Q115
2	Archer Av/Parsons Blvd	Keep	<b>E</b> <b>J</b> <b>Z</b> , Q4, Q5, Q6, Q8, Q9, Q24, Q30, Q31, Q41, Q42, Q56, Q75, Q83, Q84, Q85, Q86, Q87, Q89, Q110, Q112, Q113, Q114
	Guy R Brewer Blvd/Archer Av	Removed to provide nonstop "Rush" service	
	Guy R Brewer Blvd/Tuskegee Airmen Wy	Removed to provide nonstop "Rush" service	
	Guy R Brewer Blvd/107 Av	Removed to provide nonstop "Rush" service	
	Guy R Brewer Blvd/108 Av	Removed to provide nonstop "Rush" service	
	Guy R Brewer Blvd/109 Av	Removed to provide nonstop "Rush" service	
	Guy R Brewer Blvd/Brinkerhoff Av	Removed to provide nonstop "Rush" service	
	Guy R Brewer Blvd/Claude Av	Removed to provide nonstop "Rush" service	
3	Guy R Brewer Blvd/Linden Blvd	Keep	Q51, QM63
	Guy R Brewer Blvd/115 Av	Removed to provide nonstop "Rush" service	
	Guy R Brewer Blvd/116 Av	Removed to provide nonstop "Rush" service	
4	Guy R Brewer Blvd/Foch Blvd	Keep	

## SOUTHBOUND to Rosedale

On Street/At Street		Proposal Note	Connections
	Guy R Brewer Blvd/119 Av	Removed to provide nonstop "Rush" service	
	Guy R Brewer Blvd/120 Av	Removed to provide nonstop "Rush" service	
5	Guy R Brewer Blvd/Baisley Blvd	Keep	QM21, QM65
	Guy R Brewer Blvd/130 Av	Removed to provide nonstop "Rush" service	
	Guy R Brewer Blvd/132 Av	Removed to provide nonstop "Rush" service	
	Guy R Brewer Blvd/134 Av	Removed to provide nonstop "Rush" service	
6	Guy R Brewer Blvd/137 Av	Keep	QM21, QM65
	Guy R Brewer Blvd/140 Av	Removed to provide nonstop "Rush" service	
	Guy R Brewer Blvd/144 Av	Removed to provide nonstop "Rush" service	
	Guy R Brewer Blvd/145 Av	Removed to provide nonstop "Rush" service	
7	Guy R Brewer Blvd/Farmers Blvd	Keep	Q3, Q115
	Guy R Brewer Blvd/146 Dr	Removed to provide nonstop "Rush" service	
8	147 Av/Guy R Brewer Blvd	Keep	Q113, Q114
	147 Av/182 St	Removed to improve speed & reliability	
9	147 Av/184 St	New stop location	
10	147 Av/Springfield Ln	Keep	Q77
11	147 Av/225 St	Keep	
	147 Av/228 St	Removed to improve speed & reliability	
12	147 Av/230 St	Keep	
	147 Av/231 St	Removed to improve speed & reliability	
	147 Av/235 St	Removed to improve speed & reliability	
13	147 Av/Brookville Blvd	Keep	Q86
	147 Av/Edgewood St	Removed to improve speed & reliability	
14	147 Av/Huxley St	Keep	Q85, Q86
15	147 Av/249 St	Keep	
16	147 Av/253 St	Keep	
17	147 Av/256 St	Keep	
	147 Av/258 St	Removed to improve speed & reliability	
18	147 Av/Francis Lewis Blvd	Keep	
19	Francis Lewis Blvd/148 Av	Keep	
20	Rosedale Rd/Park Ln	Stop only served on one trip in the AM and one trip in the PM	
21	Rosedale Rd/Longview Av	Stop only served on one trip in the AM and one trip in the PM	

## SOUTHBOUND to Rosedale

On Street/At Street		Proposal Note	Connections
22	Rosedale Rd/Hungry Harbor Rd	Stop only served on one trip in the AM and one trip in the PM	
23	Brookfield Rd/Holiday Ct	Stop only served on one trip in the AM and one trip in the PM	
24	Mill Rd/Peninsula Blvd	Stop only served on one trip in the AM and one trip in the PM	
25	Peninsula Blvd/Lafayette Dr	Stop only served on one trip in the AM and one trip in the PM	
26	Peninsula Blvd/Woodmere Blvd	Stop only served on one trip in the AM and one trip in the PM	
27	Peninsula Blvd/Longacre Av	Stop only served on one trip in the AM and one trip in the PM	
28	Peninsula Blvd/Howard Av	Stop only served on one trip in the AM and one trip in the PM	
29	Peninsula Blvd/Church Av	Stop only served on one trip in the AM and one trip in the PM	
	Peninsula Blvd/Cedarhurst Av	Removed to improve speed & reliability	
30	Peninsula Blvd/Arlington Pl	Stop only served on one trip in the AM and one trip in the PM	
31	Peninsula Blvd/Rockaway Tpke	Stop only served on one trip in the AM and one trip in the PM	Q114

# Q112

## Liberty Avenue


Service between Jamaica and East New York

### PROPOSED ROUTE SUMMARY

The Q112 will be extended west into East New York along Sutter and Pitkin Aves via the existing Q7 routing.

### What's changed since the Proposed Final Plan?

 Minor stop changes in response to public feedback

 Revised routing approaching Jamaica

### EXISTING ROUTES

Q7, Q112

### PROPOSED CONNECTIONS

**A C E F J Z**

B13, Q1, Q4, Q5, Q6, Q7, Q8, Q9, Q10, Q11, Q20, Q24, Q25, Q30, Q31, Q37, Q40, Q41, Q42, Q43, Q44-SBS, Q51, Q52-SBS, Q53-SBS, Q54, Q56, Q60, Q65, Q75, Q80, Q83, Q84, Q85, Q86, Q87, Q89, Q110, Q111, Q113, Q114, Q115

### AVERAGE STOP SPACING

Existing: 662 ft

Proposed: 1,165 ft

### PROPOSED FREQUENCIES\* AND HOURS OF OPERATION

Service Span		Overnight	Early Morning	AM Peak	Midday	PM Peak	Evening	Late Evening
		12 am - 4 am	4 am - 6 am	6 am - 9 am	9 am - 3 pm	3 pm - 7 pm	7 pm - 9 pm	9 pm - 12 am
<b>WEEKDAY</b>								
Existing	5:20 AM - 12:00 AM	-	30	8	14	10	24	30
Proposed	5:20 AM - 12:00 AM	-	30	8	14	9	24	30
<b>SATURDAY</b>								
Existing	5:20 AM - 12:00 AM	-	30	23	15	15	20	30
Proposed	5:20 AM - 12:00 AM	-	30	23	15	15	20	30
<b>SUNDAY</b>								
Existing	7:00 AM - 10:30 PM	-	-	20	20	22	30	30
Proposed	7:00 AM - 10:30 PM	-	-	20	20	22	30	30

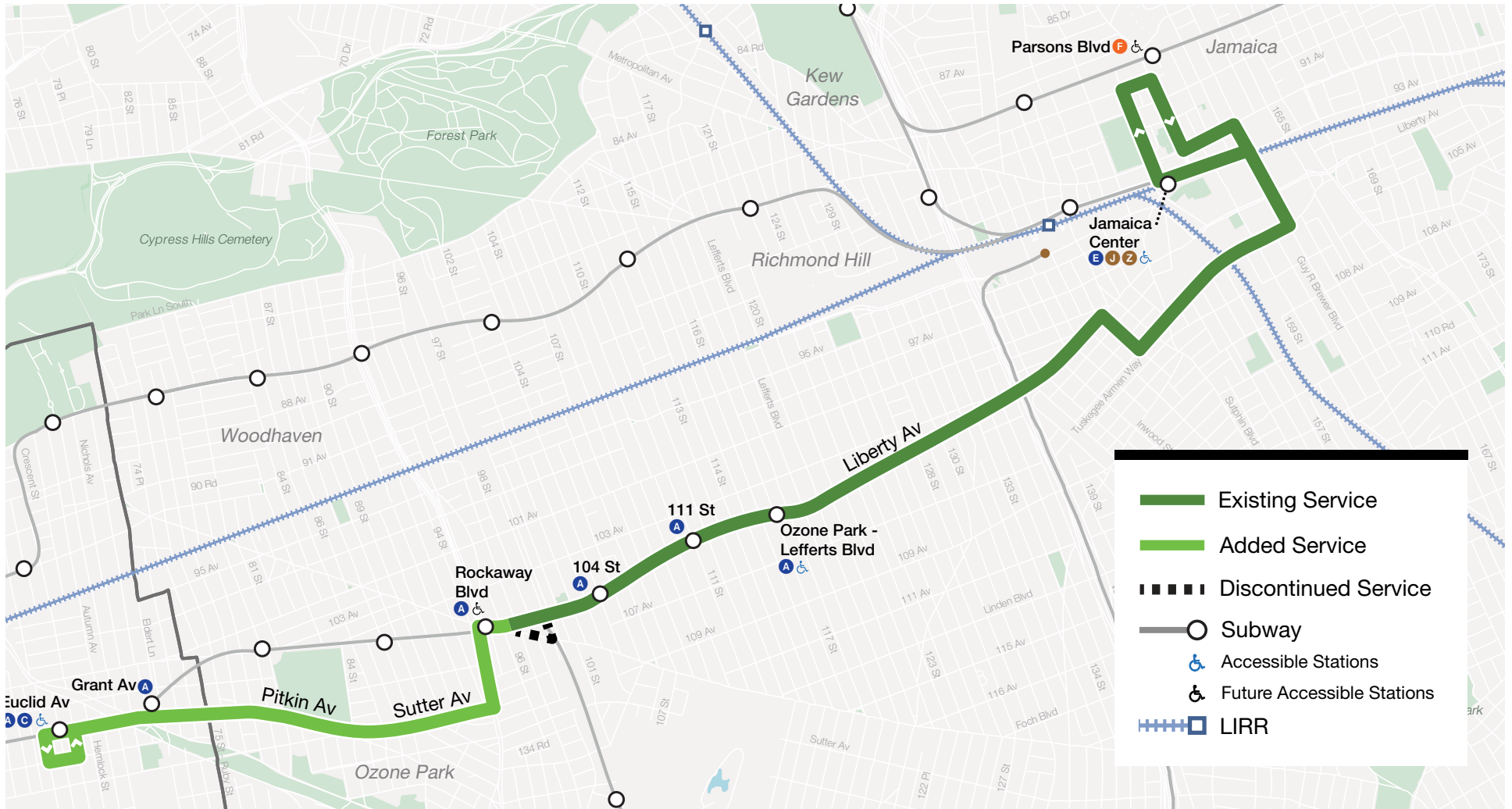
\*Frequencies indicate how often the bus arrives on average in the peak direction in minutes.

no change  added service  reduced service

# Q112

## Liberty Avenue

Service between Jamaica and East New York



# Q112 Liberty Avenue

## EASTBOUND to Jamaica

On Street/At Street		Proposal Note	Connections
1	Pitkin Av/Euclid Av	Added at existing bus stop	A C, B13
2	Pitkin Av/Autumn Av	Added at existing bus stop	B13
3	Pitkin Av/Eldert Ln	Added at existing bus stop	A
4	Pitkin Av/78 St	Added at existing bus stop	
5	Pitkin Av/83 St	Added at existing bus stop	
6	Sutter Av/85 St	Added at existing bus stop	
7	Sutter Av/89 St	Added at existing bus stop	
8	Sutter Av/Cross Bay Blvd	Added at existing bus stop	Q11, Q41
9	Liberty Av/95 St	Added at existing bus stop	A, Q7, Q11, Q51, Q52-SBS, Q53-SBS, QM15
	Rockaway Blvd/Liberty Av	Removed due to new routing	
10	Liberty Av/102 St	Keep	A, Q7, Q41
	Liberty Av/104 St	Removed to improve speed and reliability	
11	Liberty Av/106 St	Keep	
	Liberty Av/108 St	Removed to improve speed & reliability	
	Liberty Av/110 St	Removed due to new routing	
12	Liberty Av/111 St	Keep	A, Q37
	Liberty Av/113 St	Removed to improve speed & reliability	
13	Liberty Av/115 St	New stop location	A
	Liberty Av/116 St	Removed to improve speed & reliability	
14	Liberty Av/Lefferts Blvd	Keep	A, Q10, Q80, QM18
	Liberty Av/121 St	Removed to improve speed & reliability	
15	Liberty Av/123 St	Keep	
	Liberty Av/126 St	Removed to improve speed & reliability	
16	Liberty Av/128 St	Keep	
	Liberty Av/130 St	Removed to improve speed & reliability	
17	Liberty Av/132 St	Keep	
	Liberty Av/134 St	Removed to improve speed & reliability	
18	Liberty Av/Van Wyck Expwy	Keep	QM64
19	Liberty Av/Remington St	Keep	Q9
	Liberty Av/Inwood St	Removed to improve speed & reliability	
20	Liberty Av/Liverpool St	Keep	Q6, Q8, Q9, Q40, Q41, Q60
	Waltham St/105 Av	Removed to improve speed & reliability	
	Waltham St/Tuskegee Airmen Way	Removed to improve speed & reliability	
21	Tuskegee Airmen Way/Sutphin Blvd	Keep	Q6, Q41, Q60
	Tuskegee Airmen Way/153 St	Removed to improve speed & reliability	
22	Tuskegee Airmen Way/155 St	Keep	
	Tuskegee Airmen Way/157 St	Removed to improve speed & reliability	










## EASTBOUND to Jamaica

On Street/At Street		Proposal Note	Connections
23	Tuskegee Airmen Way/160 St	Keep	Q115
	Guy R Brewer Blvd/Tuskegee Airmen Way	Removed to improve speed & reliability	
24	Guy R Brewer Blvd/Liberty Av	Keep	
25	Guy R Brewer Blvd/Archer Av	Keep	Q4, Q5, Q6, Q8, Q9, Q20, Q30, Q31, Q42, Q56, Q75, Q83, Q84, Q85, Q86, Q87, Q89, Q110
26	Archer Av/160 St	Keep	<b>E</b> <b>J</b> <b>Z</b> , Q4, Q5, Q6, Q8, Q9, Q24, Q30, Q31, Q41, Q42, Q56, Q75, Q83, Q84, Q86, Q87, Q110
27	153 St/Jamaica Av	Keep	<b>E</b> <b>J</b> <b>Z</b> , Q5, Q6, Q8, Q9, Q20, Q25, Q30, Q31, Q41, Q42, Q44-SBS, Q54, Q56, Q65, Q75, Q83, Q84, Q85, Q86, Q87, Q89, Q110
	153 St/89 Av	Removed to improve speed & reliability	
28	88 Av/Parsons Blvd	Keep	<b>F</b> , Q1, Q25, Q43, Q65, Q83, Q111, Q113, Q114, Q115

## WESTBOUND to East New York

1	Parsons Blvd/89 Av	Keep	Q1, Q24, Q25, Q43, Q65, Q83, Q110, Q111, Q113, Q114, Q115
2	Jamaica Av/160 St	Keep	<b>E</b> <b>J</b> <b>Z</b> , Q4, Q5, Q6, Q8, Q9, Q20, Q25, Q30, Q31, Q41, Q42, Q54, Q56, Q65, Q75, Q85, Q86, Q87, Q89, Q111, Q113, Q114, Q115
3	Guy R Brewer Blvd/Archer Av	Keep	Q6, Q8, Q9, Q20, Q30, Q31, Q42, Q56, Q75, Q83, Q110, Q113, Q114
	Guy R Brewer Blvd/Liberty Av	Removed to improve speed & reliability	
4	Tuskegee Airmen Way/Guy R Brewer Blvd	Keep	Q115
5	Tuskegee Airmen Way/159 St	Keep	
	Tuskegee Airmen Way/156 St	Removed to improve speed & reliability	
6	Tuskegee Airmen Way/154 St	Keep	
	Tuskegee Airmen Way/150 St	Removed to improve speed & reliability	
7	Tuskegee Airmen Way/Sutphin Blvd	Keep	Q6, Q40, Q41, Q60
	Waltham St/106 Av	Removed to improve speed & reliability	
8	Waltham St/Liberty Av	Keep	Q6, Q8, Q9, Q40, Q41, Q60
	Liberty Av/Allendale St	Removed to improve speed & reliability	
9	Liberty Av/Remington St	Keep	Q9
10	Liberty Av/134 St	Keep	Q9

## WESTBOUND to East New York

On Street/At Street		Proposal Note	Connections
	Liberty Av/132 St	Removed to improve speed & reliability	
11	Liberty Av/130 St	Keep	
12	Liberty Av/127 St	Keep	
	Liberty Av/125 St	Removed to improve speed & reliability	
13	Liberty Av/124 St	Keep	
	Liberty Av/121 St	Removed to improve speed & reliability	
14	Liberty Av/118 St	Keep	 Q10, Q80, QM18
	Liberty Av/117 St	Removed to improve speed & reliability	
15	Liberty Av/115 St	Keep	
	Liberty Av/113 St	Removed to improve speed & reliability	
16	Liberty Av/111 St	Keep	 Q37
	Liberty Av/109 St	Removed to improve speed & reliability	
17	Liberty Av/107 St	Keep	
	Liberty Av/105 St	Removed to improve speed & reliability	
18	Liberty Av/103 St	Keep	 Q7, Q41
	Liberty Av/101 St	Removed to improve speed & reliability	
19	Liberty Av/98 St	New stop location	 Q7, Q41, Q51
	Rockaway Blvd/Liberty Av	Removed due to new routing	
20	Cross Bay Blvd/Liberty Av	Added at existing bus stop	 Q7, Q11, Q51, Q52-SBS, Q53-SBS, QM15
21	Sutter Av/93 St	Added at existing bus stop	Q11, Q41
22	Sutter Av/88 St	Added at existing bus stop	
23	Pitkin Av/84 St	Added at existing bus stop	
24	Pitkin Av/79 St	Added at existing bus stop	
25	Pitkin Av/76 St	Added at existing bus stop	
26	Pitkin Av/Grant Av	Added at existing bus stop	 Q8
27	Pitkin Av/Autumn Av	Added at existing bus stop	B13
28	Pitkin Av/Euclid Av	Added at existing bus stop	  B13, Q8




# Q113 Jamaica – Far Rockaway

## PROPOSED ROUTE SUMMARY

The Q113 will maintain its existing routing except for a minor change near Jamaica to reduce turns.

### What's changed since the Proposed Final Plan?

-  Route restored with adjusted Jamaica routing

### EXISTING ROUTES

Q113

### PROPOSED CONNECTIONS

**E F J Z**

Q1, Q3, Q4, Q5, Q6, Q8, Q9, Q20, Q22, Q24, Q25, Q30, Q31, Q41, Q42, Q43, Q51, Q54, Q56, Q65, Q75, Q77, Q83, Q84, Q85, Q86, Q87, Q89, Q110, Q111, Q112, Q114, Q115

### AVERAGE STOP SPACING

Existing: 2,023 ft

Proposed: 2,180 ft

## PROPOSED FREQUENCIES\* AND HOURS OF OPERATION

Service Span		Overnight	Early Morning	AM Peak	Midday	PM Peak	Evening	Late Evening
		12 am - 4 am	4 am - 6 am	6 am - 9 am	9 am - 3 pm	3 pm - 7 pm	7 pm - 9 pm	9 pm - 12 am
<b>WEEKDAY</b>								
Existing	5:40 AM - 9:25 PM	-	60	18	24	13	24	30
Proposed	5:40 AM - 9:25 PM	-	60	18	24	13	24	30
<b>SATURDAY</b>								
Existing	6:20 AM - 9:10 PM	-	-	23	20	20	20	60
Proposed	6:20 AM - 9:10 PM	-	-	23	20	20	20	60
<b>SUNDAY</b>								
Existing	9:20 AM - 6:10 PM	-	-	-	24	30	-	-
Proposed	9:20 AM - 6:10 PM	-	-	-	24	30	-	-

\*Frequencies indicate how often the bus arrives on average in the peak direction in minutes.

no change  added service  reduced service

# Q113 Jamaica – Far Rockaway



# Q113 Jamaica – Far Rockaway

## NORTHBOUND to Jamaica

On Street/At Street		Proposal Note	Connections
1	Seagirt Blvd/Crest Rd	Keep	
2	Seagirt Blvd/Beach 17 St	Keep	Q22, QM17
3	Beach 9 St/Seagirt Blvd	Keep	Q114
4	Cornaga Av/Rose St	Keep	
5	Cornaga Av/Mott Av	Keep	
6	Mott Av/Central Av	Keep	Q22, QM17
7	Central Av/Virginia St	Keep	
8	Rockaway Tpke/Reyem Dr	Keep	
9	Rockaway Tpke/5 Towns Shopping Center	Keep	
10	Rockaway Tpke/Brookville Blvd	Keep	
11	Guy R Brewer Blvd/147 Av	Keep	Q77, Q111
12	Guy R Brewer Blvd/Farmers Blvd	Keep	Q3, Q115
13	Guy R Brewer Blvd/137 Av	Keep	
14	Guy R Brewer Blvd/Baisley Blvd	Keep	
15	Guy R Brewer Blvd/Foch Blvd	Keep	
	Guy R Brewer Blvd/115 Av	Removed to improve speed & reliability	
16	Guy R Brewer Blvd/Sayres Av	Added at existing bus stop	Q51, QM63
17	Guy R Brewer Blvd/109 Av	Keep	
18	Archer Av/160 St	Keep	<b>E</b> <b>J</b> <b>Z</b> , Q4, Q5, Q6, Q8, Q9, Q24, Q30, Q31, Q41, Q42, Q56, Q75, Q83, Q84, Q86, Q87, Q110
	153 St/89 Av	Removed to improve speed & reliability	
19	Hillside Av/Parsons Blvd	Keep	<b>F</b> , Q24, Q25, Q43, Q65, Q83, Q110, Q112

## SOUTHBOUND to Far Rockaway

1	Parsons Blvd/88 Av	Keep	<b>F</b> , Q1, Q24, Q25, Q43, Q65, Q83, Q110, Q111, Q112
2	Archer Av/160 St	Keep	Q4, Q5, Q6, Q8, Q9, Q20, Q25, Q30, Q31, Q41, Q54, Q56, Q65, Q75, Q85, Q86, Q87, Q89, Q110, Q111, Q112, Q115
3	Guy R Brewer Blvd/109 Av	Keep	
4	Guy R Brewer Blvd/Linden Blvd	Keep	Q51, QM63
5	Guy R Brewer Blvd/Foch Blvd	Keep	
6	Guy R Brewer Blvd/Baisley Blvd	Keep	QM21, QM65
7	Guy R Brewer Blvd/137 Av	Keep	QM21, QM65
8	Guy R Brewer Blvd/Farmers Blvd	Keep	Q3, Q115

# SOUTHBOUND to Far Rockaway

On Street/At Street		Proposal Note	Connections
9	Guy R Brewer Blvd/147 Av	Keep	Q77, Q111
10	Rockaway Blvd/Brookville Blvd	Keep	
11	Rockaway Tpke/Meyer Av	Keep	
12	Rockaway Tpke/Reyem Dr	Keep	
13	Central Av/Virginia St	Keep	
14	Mott Av/Beach 20 St	Keep	Q22, QM17
15	Cornaga Av/Mott Av	Keep	
16	Beach 9 St/Cornaga Av	Keep	
17	Beach 9 St/Seagirt Blvd	Keep	
18	Seagirt Blvd/Beach 17 St	Keep	Q22, QM17
19	Seagirt Blvd/Beach 20	Keep	Q22, QM17



# Q114

## Jamaica – Inwood – Far Rockaway

### PROPOSED ROUTE SUMMARY

The Q114 will maintain its existing routing except for a minor change near Jamaica to reduce turns.

### What’s changed since the Proposed Final Plan?

-  Minor stop changes in response to public feedback
-  Restored existing frequencies

#### EXISTING ROUTES

Q114

#### PROPOSED CONNECTIONS

**A E F J Z**

Q1, Q3, Q4, Q5, Q6, Q8, Q9, Q20, Q22, Q24, Q25, Q30, Q31, Q41, Q42, Q43, Q51, Q54, Q56, Q65, Q75, Q77, Q83, Q84, Q85, Q86, Q87, Q89, Q110, Q111, Q112, Q113, Q115

#### AVERAGE STOP SPACING

Existing: 1,359 ft

Proposed: 1,355 ft

### PROPOSED FREQUENCIES\* AND HOURS OF OPERATION

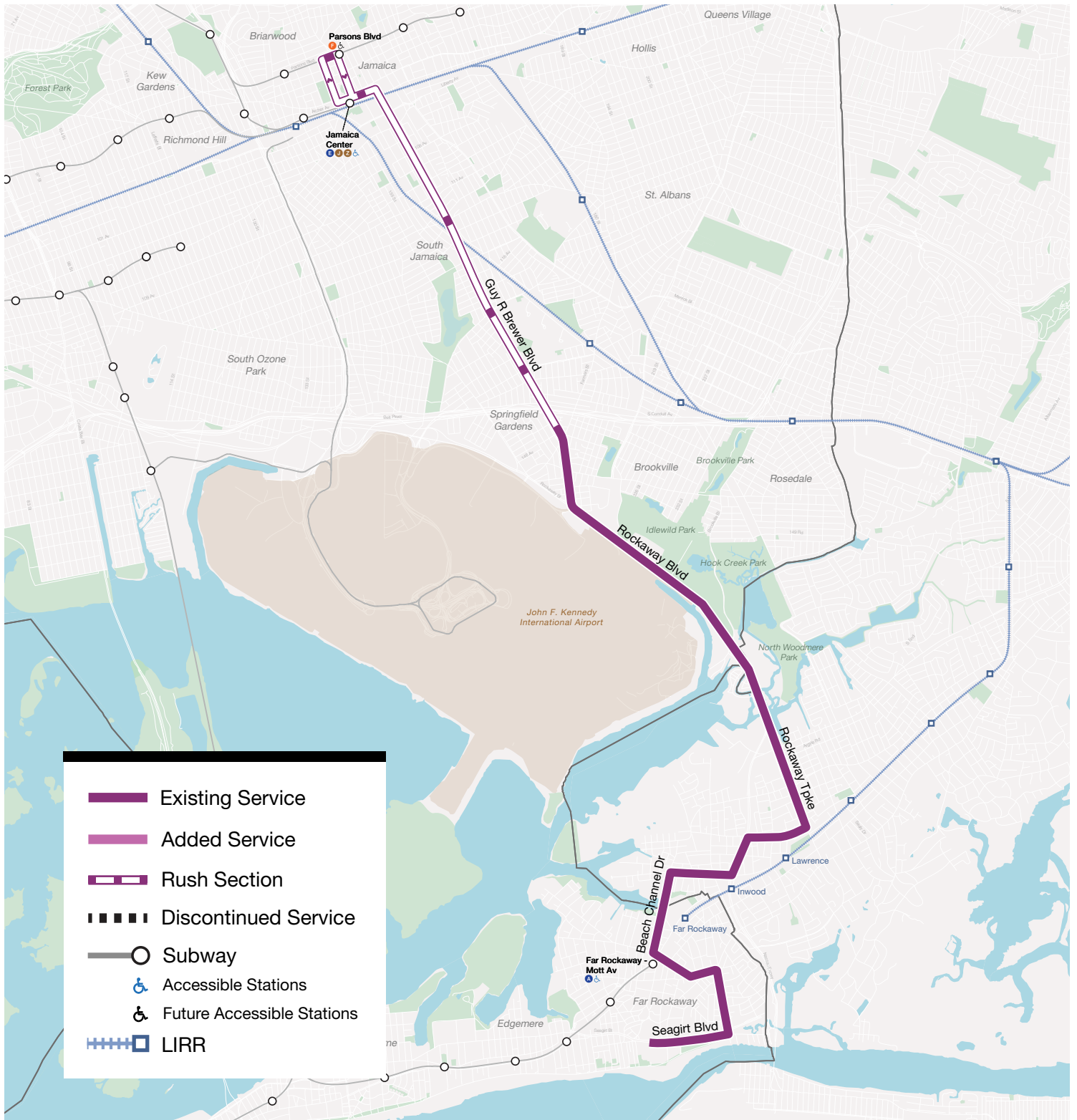
		Service Span	Overnight	Early Morning	AM Peak	Midday	PM Peak	Evening	Late Evening
			12 am - 4 am	4 am - 6 am	6 am - 9 am	9 am - 3 pm	3 pm - 7 pm	7 pm - 9 pm	9 pm - 12 am
<b>WEEKDAY</b>									
Existing	24 hours		48	24	20	23	13	24	18
Proposed	24 hours		30	20	20	23	13	24	18
<b>SATURDAY</b>									
Existing	24 hours		48	40	20	20	20	20	23
Proposed	24 hours		48	40	20	20	20	20	23
<b>SUNDAY</b>									
Existing	24 hours		48	40	23	23	22	20	23
Proposed	24 hours		48	40	23	23	22	20	23

\*Frequencies indicate how often the bus arrives on average in the peak direction in minutes.

no change  added service  reduced service


# Q114

## Jamaica – Inwood – Far Rockaway



# Q114 Jamaica – Inwood – Far Rockaway

## NORTHBOUND to Jamaica

On Street/At Street		Proposal Note	Connections
1	Seagirt Blvd/Crest Rd	Keep	
2	Seagirt Blvd/Beach 19 St	Keep	Q22, Q113, QM17
3	Seagirt Blvd/Beach 17 St	Keep	Q22, QM17
4	Seagirt Av/Beach 9 St	Keep	Q113
	Beach 9 St/Seagirt Blvd	Removed to improve speed & reliability	
5	Beach 9 St/Jarvis Ct	Keep	Q113
	Beach 9 St/Lanett Av	Removed to improve speed & reliability	
6	Beach 9 St/Hicksville Rd	New stop location	
	Beach 9 St/Caffrey Av	Removed to improve speed & reliability	
7	Cornaga Av/Rose St	Keep	
	Cornaga Av/Neilson St	Removed to improve speed & reliability	
8	Cornaga Av/Mott Av	Keep	
9	Mott Av/Central Av	Keep	Q22, QM17
10	Mott Av/Redfern Av	Keep	 Q22, Q113, QM17
11	Beach Channel Dr/Nameoke St	Keep	Q22
12	Beach Channel Dr/Hassock St	Keep	Q22
	Sheridan Blvd/Carvel Pl	Removed to improve speed & reliability	
13	Bayview Av/Sheridan Blvd	Keep	
	Bayview Av/St. George Pl	Removed to improve speed & reliability	
	Bayview Av/Monroe St	Removed to improve speed & reliability	
14	Bayview Av/Doughty Blvd	Keep	
15	Mott Av/Lawrence Av	Keep	
	Mott Av/Allen St	Removed to improve speed & reliability	
16	Mott Av/Rockaway Tpke	Keep	
	Rockaway Tpke/Pacific Av	Removed to improve speed & reliability	
	Rockaway Tpke/Livingston Pl	Removed to improve speed & reliability	
17	Rockaway Tpke/West Broadway	Keep	
	Rockaway Tpke/Rugby Rd	Removed to improve speed & reliability	
18	Rockaway Tpke/Peninsula Blvd	Keep	Q111
19	Rockaway Tpke/Reyem Dr	Keep	
20	Rockaway Blvd/5 Towns Shopping Center	Keep	
21	Rockaway Blvd/Brookville Blvd	Keep	
22	Guy R Brewer Blvd/147 Av	Keep	Q77, Q111
23	Guy R Brewer Blvd/Farmers Blvd	Keep	Q3, Q115
24	Guy R Brewer Blvd/137 Av	Keep	
25	Guy R Brewer Blvd/Baisley Blvd	Keep	

## NORTHBOUND to Jamaica

On Street/At Street		Proposal Note	Connections
	Guy R Brewer Blvd/Foch Blvd	Removed to provide nonstop "Rush" service	
26	Guy R Brewer Blvd/Sayres Av	Added at existing bus stop	Q51, QM63
	Guy R Brewer Blvd/115 Av	Removed to provide nonstop "Rush" service	
	Guy R Brewer Blvd/109 Av	Removed to provide nonstop "Rush" service	
27	Archer Av/160 St	Keep	<b>E</b> , <b>J</b> , <b>Z</b> , Q4, Q5, Q6, Q8, Q9, Q24, Q30, Q31, Q41, Q42, Q56, Q75, Q83, Q84, Q86, Q87, Q110
28	Hillside Av/Parsons Blvd	Keep	<b>F</b> , Q24, Q25, Q43, Q65, Q83, Q110, Q112

## SOUTHBOUND to Far Rockaway

1	Parsons Blvd/88 Av	Keep	<b>F</b> , Q1, Q24, Q25, Q43, Q65, Q83, Q110, Q111, Q112
2	Archer Av/160 St	Keep	Q4, Q5, Q6, Q8, Q9, Q20, Q25, Q30, Q31, Q41, Q54, Q56, Q65, Q75, Q85, Q86, Q87, Q89, Q110, Q111, Q112, Q115
	Guy R Brewer Blvd/109 Av	Removed to provide nonstop "Rush" service	
3	Guy R Brewer Blvd/Linden Blvd	Keep	Q51, QM63
	Guy R Brewer Blvd/Foch Blvd	Removed to provide nonstop "Rush" service	
4	Guy R Brewer Blvd/Baisley Blvd	Keep	QM21, QM65
5	Guy R Brewer Blvd/137 Av	Keep	QM21, QM65
6	Guy R Brewer Blvd/Farmers Blvd	Keep	Q3, Q115
7	Guy R Brewer Blvd/147 Av	Keep	Q77, Q111
8	Rockaway Blvd/Brookville Blvd	Keep	
9	Rockaway Blvd/Meyer Av	Keep	
10	Rockaway Tpke/Reyem Dr	Keep	
11	Rockaway Tpke/Peninsula Blvd	Keep	Q111
	Rockaway Tpke/Buena Vista Av	Removed to improve speed & reliability	
12	Rockaway Tpke/Burnside Av	Keep	
	Rockaway Tpke/Pearl St	Removed to improve speed & reliability	
	Rockaway Tpke/Pacific Av	Removed to improve speed & reliability	
13	Mott Av/Rockaway Tpke	Keep	
	Mott Av/Bernard St	Removed to improve speed & reliability	
14	Mott Av/Lawrence Av	Keep	
15	Bayview Av/Doughty Blvd	Keep	
	Bayview Av/Jeanette Av	Removed to improve speed & reliability	



## SOUTHBOUND to Far Rockaway

On Street/At Street		Proposal Note	Connections
16	Sheridan Blvd/Bayview Av	Keep	
	Sheridan Blvd/Carvel Pl	Removed to improve speed & reliability	
17	Beach Channel Dr/Horton Av	Keep	Q22
18	Beach Channel Dr/Nameoke Av	Keep	
19	Mott Av/Beach 22 St	Keep	A, Q113, QM17
20	Mott Av/Beach 20 St	Keep	Q22, QM17
21	Cornaga Av/Mott Av	Keep	
22	Beach 9 St/Cornaga Av	Keep	
23	Beach 9 St/Caffrey Av	Keep	Q113
24	Beach 9 St/Meehan Av	Keep	Q113
25	Beach 9 St/Seagirt Blvd	Keep	
26	Seagirt Blvd/Beach 14 St	Keep	
27	Seagirt Blvd/Beach 17 St	Keep	Q22, QM17
28	Seagirt Blvd/Beach 20 St	Keep	Q22, QM17

# Q115

## Guy R. Brewer Boulevard

Service between Jamaica and Springfield Gardens

### PROPOSED ROUTE SUMMARY

The new Q115 will provide all-day frequent service along the Guy R. Brewer Blvd corridor between Jamaica and Springfield Gardens. The route will replicate existing Q111 Farmers Blvd short trips.

### What's changed since the Proposed Final Plan?

-  Minor stop revisions
-  Changed route type from Limited to Local due to stop spacing

#### EXISTING ROUTES

Q111

#### PROPOSED CONNECTIONS

**E F J Z**

Q1, Q3, Q4, Q5, Q6, Q8, Q9, Q20, Q24, Q25, Q30, Q31, Q41, Q42, Q43, Q44-SBS, Q51, Q54, Q56, Q65, Q75, Q83, Q84, Q85, Q86, Q87, Q89, Q110, Q111, Q112, Q113, Q114

#### AVERAGE STOP SPACING

Existing: N/A

Proposed: 1,095 ft

### PROPOSED FREQUENCIES\* AND HOURS OF OPERATION

		Service Span	Overnight	Early Morning	AM Peak	Midday	PM Peak	Evening	Late Evening
			12 am - 4 am	4 am - 6 am	6 am - 9 am	9 am - 3 pm	3 pm - 7 pm	7 pm - 9 pm	9 pm - 12 am
<b>WEEKDAY</b>									
Existing	-	-	-	-	-	-	-	-	-
Proposed	24 hours	60	20	8	10	9	10	26	
<b>SATURDAY</b>									
Existing	-	-	-	-	-	-	-	-	-
Proposed	24 hours	48	24	14	12	12	17	30	
<b>SUNDAY</b>									
Existing	-	-	-	-	-	-	-	-	-
Proposed	24 hours	48	24	16	12	12	17	26	

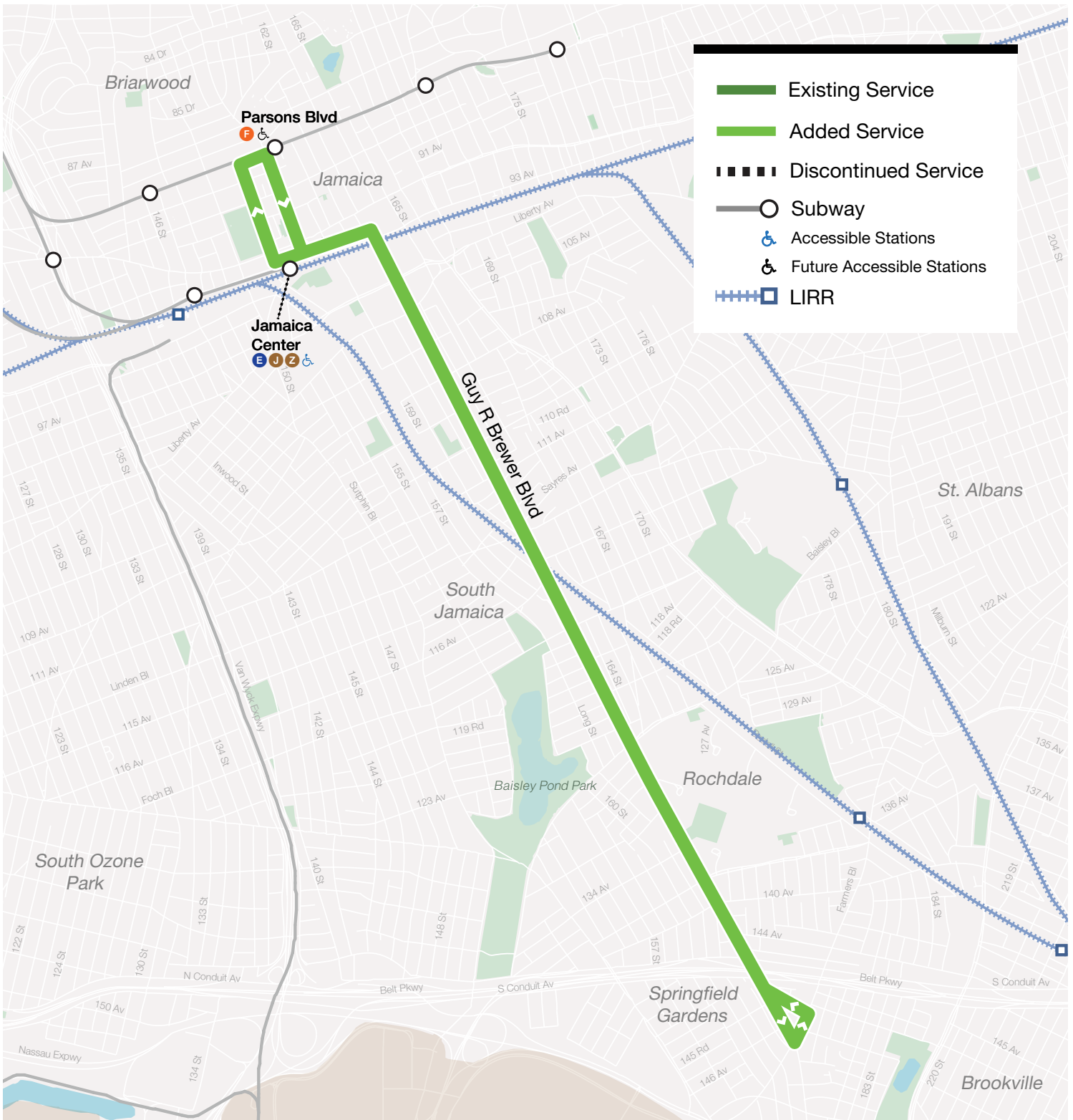
\*Frequencies indicate how often the bus arrives on average in the peak direction in minutes.

no change  added service  reduced service

# Q115

## Guy R. Brewer Boulevard

Service between Jamaica and Springfield Gardens



# Q115 Guy R. Brewer Boulevard

## NORTHBOUND to Jamaica

On Street/At Street		Proposal Note	Connections
1	Farmers Blvd/145 Dr	Added at existing bus stop	Q111, Q113, Q114
2	Guy R Brewer Blvd/Meadow Rd	Added at existing bus stop	
3	Guy R Brewer Blvd/144 Av	Added at existing bus stop	
4	Guy R Brewer Blvd/137 Av	Added at existing bus stop	
5	Guy R Brewer Blvd/132 Av	Added at existing bus stop	QM65
6	Guy R Brewer Blvd/130 Av	Added at existing bus stop	Q111, Q113, Q114
7	Guy R Brewer Blvd/Baisley Blvd	Added at existing bus stop	
8	Guy R Brewer Blvd/120 Av	Added at existing bus stop	
9	Guy R Brewer Blvd/Foch Blvd	Added at existing bus stop	
10	Guy R Brewer Blvd/116 Av	Added at existing bus stop	
11	Guy R Brewer Blvd/Sayres Av	Added at existing bus stop	Q51, QM63
12	Guy R Brewer Blvd/Mathias Av	Added at existing bus stop	Q111, Q113, Q114
13	Guy R Brewer Blvd/Brinkerhoff Av	Added at existing bus stop	Q113
14	Guy R Brewer Blvd/109 Av	Added at existing bus stop	
15	Guy R Brewer Blvd/107 Av	Added at existing bus stop	Q112
16	Guy R Brewer Blvd/Liberty Av	Added at existing bus stop	
17	Guy R Brewer Blvd/Archer Av	Added at existing bus stop	Q4, Q5, Q6, Q8, Q9, Q20, Q30, Q31, Q42, Q56, Q75, Q83, Q84, Q85, Q86, Q87, Q89, Q110
18	Archer Av/160 St	Added at existing bus stop	<b>E J Z</b> , Q4, Q5, Q6, Q8, Q9, Q24, Q30, Q31, Q41, Q42, Q56, Q75, Q83, Q84, Q86, Q87, Q110
19	153 St/Jamaica Av	Added at existing bus stop	<b>E J Z</b> , Q5, Q6, Q8, Q9, Q20, Q25, Q30, Q31, Q41, Q42, Q44-SBS, Q54, Q56, Q65, Q75, Q83, Q84, Q85, Q86, Q87, Q89, Q110
20	Hillside Av/Parsons Blvd	Added at existing bus stop	<b>F</b> , Q24, Q25, Q43, Q65, Q83, Q110, Q112

## SOUTHBOUND to Springfield Gardens

1	Parsons Blvd/88 Av	Added at existing bus stop	<b>F</b> , Q1, Q24, Q25, Q43, Q65, Q83, Q110, Q111, Q112
2	Archer Av/Parsons Blvd	Added at existing bus stop	<b>E J Z</b> , Q4, Q5, Q6, Q8, Q9, Q24, Q30, Q31, Q41, Q42, Q56, Q75, Q83, Q84, Q85, Q86, Q87, Q89, Q110, Q112, Q113, Q114
3	Guy R Brewer Blvd/Archer Av	Added at existing bus stop	Q6, Q8, Q9, Q20, Q30, Q31, Q42, Q56, Q75, Q83, Q110, Q113, Q114

## SOUTHBOUND to Springfield Gardens


On Street/At Street		Proposal Note	Connections
4	Guy R Brewer Blvd/Tuskegee Airmen Way	Added at existing bus stop	Q112
5	Guy R Brewer Blvd/107 Av	Added at existing bus stop	
6	Guy R Brewer Blvd/109 Av	Added at existing bus stop	
7	Guy R Brewer Blvd/Brinkerhoff Av	Added at existing bus stop	Q113
8	Guy R Brewer Blvd/Claude Av	Added at existing bus stop	Q111, Q113, Q114
9	Guy R Brewer Blvd/Linden Blvd	Added at existing bus stop	Q51, QM63
10	Guy R Brewer Blvd/116 Av	Added at existing bus stop	Q111, Q113, QM21, QM65
11	Guy R Brewer Blvd/Foch Blvd	Added at existing bus stop	
12	Guy R Brewer Blvd/120 Av	Added at existing bus stop	Q111, Q113, Q114
13	Guy R Brewer Blvd/Baisley Blvd	Added at existing bus stop	QM21, QM65
14	Guy R Brewer Blvd/130 Av	Added at existing bus stop	Q111, Q113, Q114, QM21, QM65
15	Guy R Brewer Blvd/132 Av	Added at existing bus stop	
16	Guy R Brewer Blvd/137 Av	Added at existing bus stop	QM21, QM65
17	Guy R Brewer Blvd/144 Av	Added at existing bus stop	
18	Guy R Brewer Blvd/145 Dr	Added at existing bus stop	Q3, Q111, Q113, Q114


# B57 Maspeth – Red Hook

## PROPOSED ROUTE SUMMARY

The B57 will maintain its existing routing between Maspeth and Red Hook.

### What's changed since the Proposed Final Plan?

 Restored existing routing in Brooklyn and Queens; changed route type to Local to match existing Brooklyn route type

 All B57 changes in Brooklyn and routing changes in Queens will be part of the Brooklyn Bus Network Redesign

### EXISTING ROUTES

B57

### PROPOSED CONNECTIONS



B15, B25, B26, B38, B41, B43, B44, B44-SBS, B45, B46, B47, B48, B52, B54, B60, B61, B62, B63, B65, B67, B69, B103, Q39, Q54, Q58, Q59, Q98

### AVERAGE STOP SPACING

Existing: 807 ft

Proposed: 913 ft

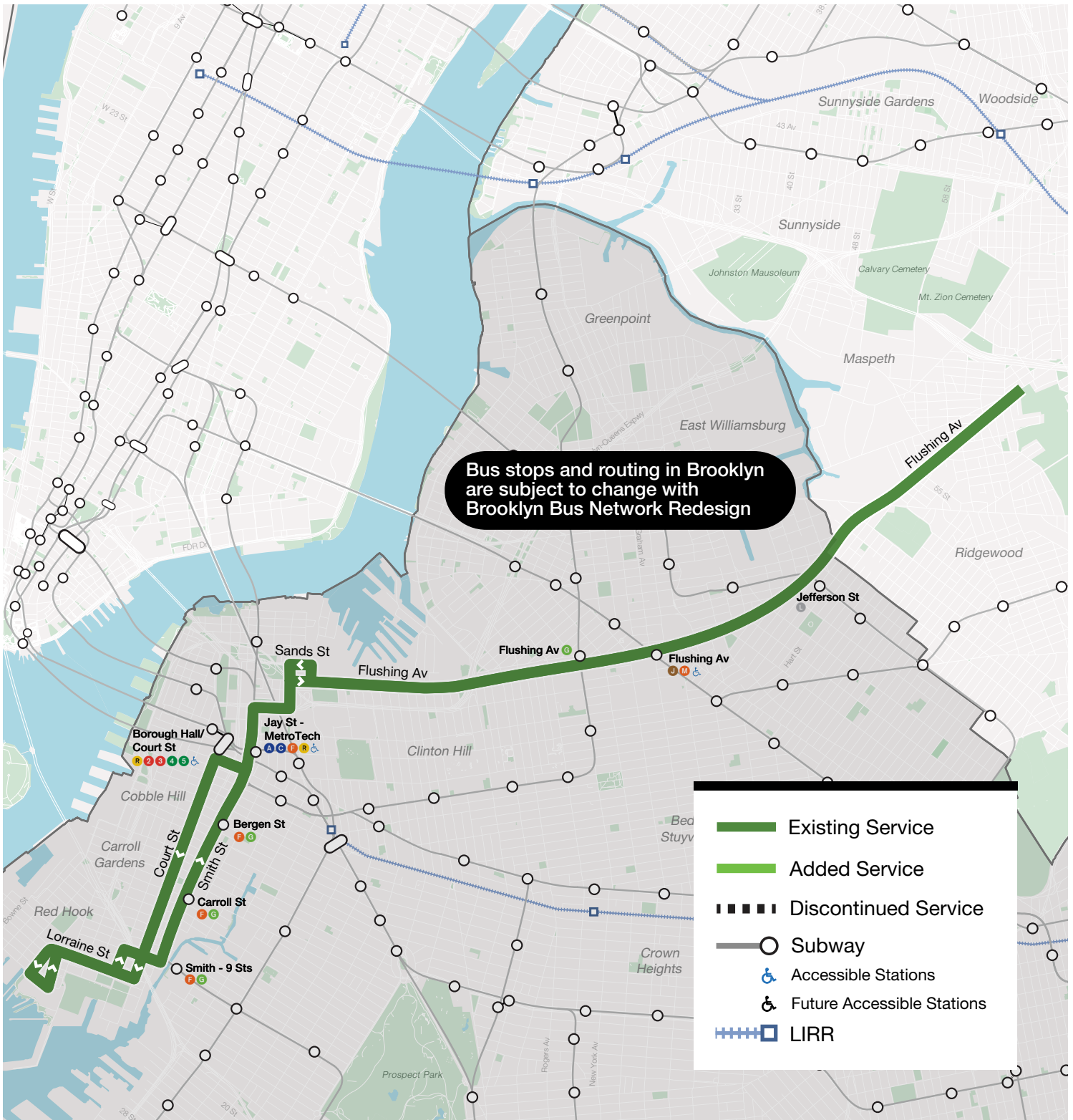
## PROPOSED FREQUENCIES\* AND HOURS OF OPERATION

		Service Span	Overnight	Early Morning	AM Peak	Midday	PM Peak	Evening	Late Evening
			12 am - 4 am	4 am - 6 am	6 am - 9 am	9 am - 3 pm	3 pm - 7 pm	7 pm - 9 pm	9 pm - 12 am
<b>WEEKDAY</b>									
Existing	4:00 AM - 1:00 AM	-	17	13	16	16	24	30	
Proposed	4:05 AM - 1:00 AM	-	17	13	16	16	24	30	
<b>SATURDAY</b>									
Existing	4:30 AM - 1:00 AM	-	30	18	20	16	15	18	
Proposed	4:30 AM - 12:50 AM	-	30	18	20	16	15	18	
<b>SUNDAY</b>									
Existing	4:30 AM - 1:00 AM	-	40	23	20	20	30	30	
Proposed	4:30 AM - 1:00 AM	-	40	23	20	20	30	30	

\*Frequencies indicate how often the bus arrives on average in the peak direction in minutes.

no change  added service  reduced service

# B57 Maspeth – Red Hook



# B57 Maspeth – Red Hook

## EASTBOUND to Maspeth

On Street/At Street		Proposal Note	Connections
1	Beard St/Otsego St	Keep	
2	Otsego St/Lorraine St	Keep	
3	Lorraine St/Columbia St	Keep	
4	Lorraine St/Hicks St	Keep	B61
5	Lorraine St/Henry St	Keep	
6	Clinton St/Lorraine St	Keep	B61
7	Mill St/Clinton St	Keep	B61
8	Smith St/9 St	Keep	F G, B61
9	Smith St/5 St	Keep	
10	Smith St/2 St	Keep	F G
11	Smith St/Union St	Keep	F G
12	Smith St/Douglass St	Keep	
13	Smith St/Warren St	Keep	F G, B65
14	Smith St/Bergen St	Keep	F G, B63
15	Smith St/Atlantic Av	Keep	B41, B45, B62, B63, B67, B103
16	Jay St/Fulton St	Keep	A C F R, B25, B26, B38, B41, B45, B52, B54, B61, B65, B67, B103
17	Tillary St/Jay St	Keep	B26, B52, B67
18	Gold St/Tillary St	Keep	B69
19	Nassau St/Gold St	Keep	B62, B67
20	Flushing Av/Navy St	Keep	B62, B67
21	Flushing Av/North Portland Av	Keep	B62
22	Flushing Av/Cumberland St	Keep	B62
23	Flushing Av/Vanderbilt Av	Keep	B62, B67
24	Flushing Av/Washington Av	Keep	B62
25	Flushing Av/Ryerson St	Keep	B62
26	Flushing Av/Steuben St	Keep	B48, B62
27	Flushing Av/Classon Av	Keep	B48, B62
28	Flushing Av/Franklin Av	Keep	B44, B44-SBS, B48
29	Flushing Av/Bedford Av	Keep	B44, B44-SBS, B48
30	Flushing Av/Nostrand Av	Keep	B44, B44-SBS, B48
31	Flushing Av/Marcy Av	Keep	G, B43
32	Flushing Av/Tompkins Av	Keep	B43
33	Flushing Av/Throop Av	Keep	J M, B15, B46, B47
34	Flushing Av/Broadway	Keep	J M, B15, B46, B47
35	Flushing Av/Beaver St	Keep	J M, B15, B46, B47
36	Flushing Av/Bushwick Av	Keep	



## EASTBOUND to Maspeth

On Street/At Street		Proposal Note	Connections
37	Flushing Av/Central Av	Keep	
38	Flushing Av/Wilson Av	Keep	B60
39	Flushing Av/Knickerbocker Av	Keep	
40	Flushing Av/Melrose St	Keep	
41	Flushing Av/Wyckoff Av	Keep	L
	Flushing Av/Cypress Av	Removed to improve speed & reliability	
42	Flushing Av/Onderdonk Av	Keep	
	Flushing Av/Woodward Av	Removed to improve speed & reliability	
	Flushing Av/Troutman St	Removed to improve speed & reliability	
43	Flushing Av/Metropolitan Av	Keep	B38, Q54
	Flushing Av/54 St	Removed to improve speed & reliability	
44	Flushing Av/60 St	Keep	Q39, Q59
45	Flushing Av/61 St	Keep	Q39, Q58, Q59, Q98
	61 St/Grand Av	Removed to improve speed & reliability	
46	Grand Av/64 St	Keep	Q58, Q59, Q98

## WESTBOUND to Red Hook

1	Flushing Av/61 St	Keep	Q39, Q58, Q59, Q98
2	Flushing Av/58 Dr	Keep	Q39, Q59
	Flushing Av/54 St	Removed to improve speed & reliability	
3	Flushing Av/Metropolitan Av	Keep	B38, Q54
	Flushing Av/Woodward Av	Removed to improve speed & reliability	
4	Flushing Av/Onderdonk Av	Keep	
5	Flushing Av/Scott Av	Keep	
6	Flushing Av/Harrison Pl	Keep	L
7	Flushing Av/Thames St	Keep	
8	Flushing Av/Knickerbocker Av	Keep	
9	Flushing Av/Morgan Av	Keep	B60
10	Flushing Av/Evergreen Av	Keep	
11	Flushing Av/Bushwick Av	Keep	
12	Flushing Av/Humboldt St	Keep	J, M, B15, B43, B46, B47
13	Flushing Av/Thornton St	Keep	B43, B46
14	Flushing Av/Gerry St	Keep	G, B43
15	Flushing Av/Lee Av	Keep	B44, B44-SBS, B48
16	Flushing Av/Bedford Av	Keep	B44, B44-SBS, B48
17	Flushing Av/Franklin Av	Keep	B44, B44-SBS, B48, B62
18	Flushing Av/Classon Av	Keep	B48, B62
19	Flushing Av/Washington Av	Keep	B62, B69
20	Flushing Av/Vanderbilt Av	Keep	B62, B67
21	Flushing Av/Cumberland St	Keep	B62

## WESTBOUND to Red Hook




On Street/At Street		Proposal Note	Connections
22	Flushing Av/North Elliot Pl	Keep	B62, B69
23	Sands St/Navy St	Keep	B62
24	Gold St/Sands St	Keep	B67, B69
25	Gold St/Tillary St	Keep	
26	Jay St/Tillary St	Keep	B52, B54, B103
27	Jay St/Fulton St	Keep	A C F R, B25, B26, B38, B41, B45, B52, B54, B61, B62, B65, B103
28	Smith St/Livingston St	Keep	A C, B25, B26, B38, B41, B45, B52, B61, B65, B67, B103
29	Court St/Schermerhorn St	Keep	4 5, B26, B38, B41, B45, B52, B61, B63, B103
30	Court St/Atlantic Av	Keep	B45, B61, B63
31	Court St/Amity St	Keep	B61, B63
32	Court St/Warren St	Keep	
33	Court St/Kane St	Keep	
34	Court St/Sackett St	Keep	
35	Court St/President St	Keep	F G
36	Court St/1 Pl	Keep	F G
37	Court St/3 Pl	Keep	
38	Court St/Nelson St	Keep	B61
39	Court St/W 9 St	Keep	
40	Court St/Lorraine St	Keep	
41	Lorraine St/Clinton St	Keep	
42	Lorraine St/Henry St	Keep	
43	Lorraine St/Hicks St	Keep	
44	Lorraine St/Columbia St	Keep	
45	Lorraine St/Otsego St	Keep	
46	Dwight St/Dikeman St	Keep	
47	Dwight St/Van Dyke St	Keep	
48	Beard St/Otsego St	Keep	B61

# B62 Astoria – Downtown Brooklyn

## PROPOSED ROUTE SUMMARY

The B62 will be rerouted and extended along 21 St in Queens, terminating at the Astoria Houses. The Q101 will replace existing service along Jackson Av.

### What's changed since the Proposed Final Plan?

-  Minor stop changes to improve connections
-  Changed route type to Local to match existing Brooklyn route type
-  Changes to the B62 in Brooklyn will be part of the Brooklyn Bus Network Redesign

### EXISTING ROUTES

B62

### PROPOSED CONNECTIONS



B24, B25, B26, B32, B38, B39, B41, B43, B44, B44-SBS, B45, B46, B48, B52, B54, B57, B60, B61, B65, B67, B69, B103, Q18, Q19, Q54, Q59, Q66, Q67, Q69, Q100, Q101, Q102, Q103, Q104

### AVERAGE STOP SPACING

Existing: 869 ft

Proposed: 1,014 ft

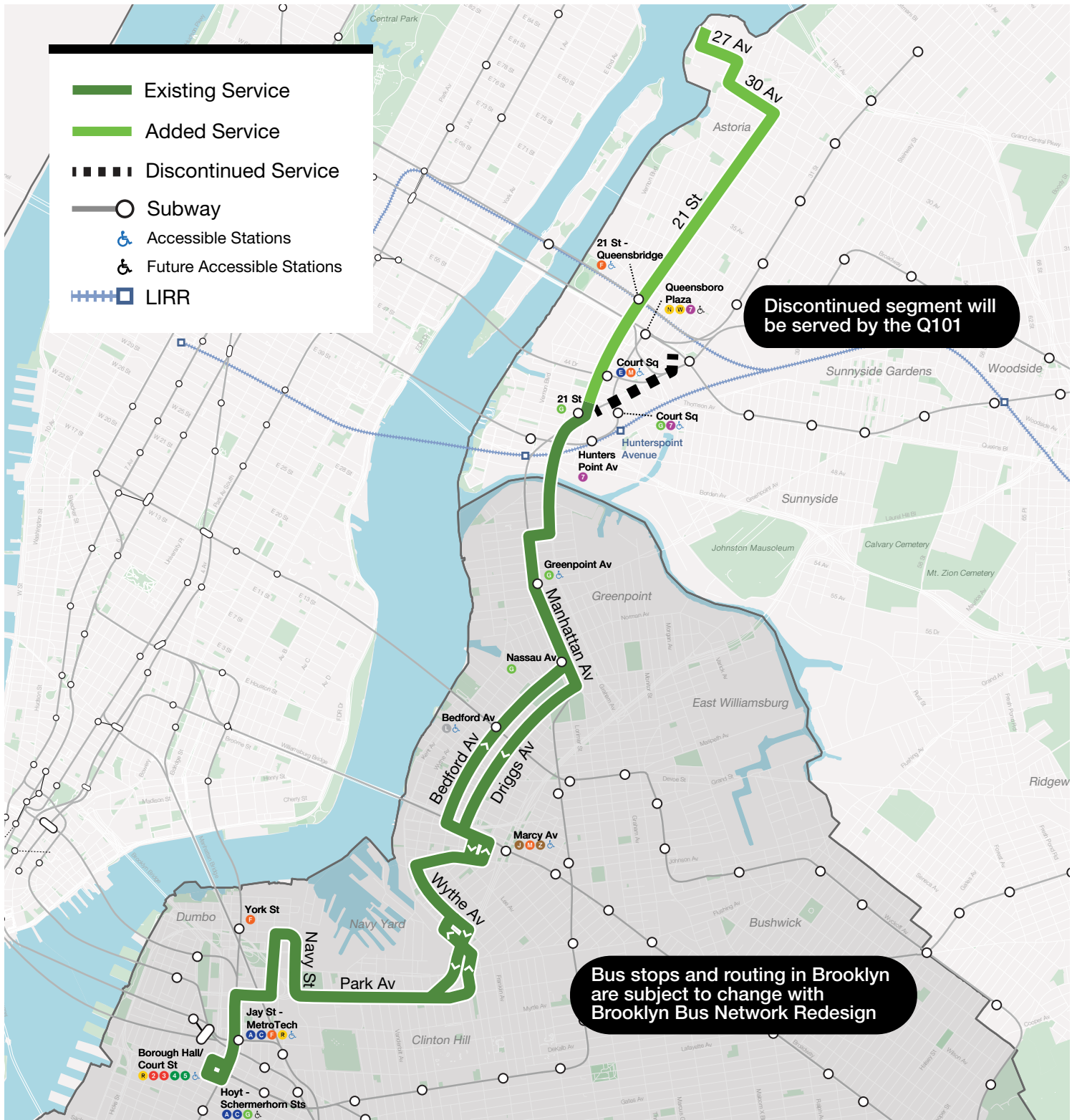
## PROPOSED FREQUENCIES\* AND HOURS OF OPERATION

		Service Span	Overnight	Early Morning	AM Peak	Midday	PM Peak	Evening	Late Evening
			12 am - 4 am	4 am - 6 am	6 am - 9 am	9 am - 3 pm	3 pm - 7 pm	7 pm - 9 pm	9 pm - 12 am
<b>WEEKDAY</b>									
Existing	24 hours		30	15	8	15	13	13	20
Proposed	24 hours		30	17	8	14	13	10	20
<b>SATURDAY</b>									
Existing	24 hours		34	30	20	12	11	15	16
Proposed	24 hours		34	30	20	12	11	15	15
<b>SUNDAY</b>									
Existing	24 hours		34	30	26	19	17	17	26
Proposed	24 hours		40	30	26	20	16	15	23

\*Frequencies indicate how often the bus arrives on average in the peak direction in minutes.

no change  added service  reduced service

# B62 Astoria – Downtown Brooklyn



# B62 Astoria – Downtown Brooklyn

## NORTHBOUND to Astoria

On Street/At Street		Proposal Note	Connections
1	Smith St/Livingston St	Keep	2 3 A C F R, B25, B26, B38, B41, B45, B52, B57, B61, B65, B67, B103
2	Jay St/Fulton St	Keep	A C F R, B25, B26, B38, B41, B45, B52, B54, B61, B65, B67, B103
3	Tillary St/Jay St	Keep	B26, B52, B67
4	Gold St/Tillary St	Keep	B69
5	Gold St/Sands St	Keep	B57, B69
6	York St/Gold St	Keep	B57, B67, B69
7	Navy St/Sands St	Keep	B57, B67, B69
8	Navy St/Nassau St	Keep	B57, B67, B69
9	Park Av/Navy St	Keep	B57, B69
10	Park Av/North Portland Av	Keep	B57, B69
11	Park Av/Carlton Av	Keep	B69
12	Park Av/Vanderbilt Av	Keep	B54, B69
13	Park Av/Washington Av	Keep	B54, B69
14	Park Av/Ryerson St	Keep	B54
15	Classon Av/Park Av	Keep	B57
16	Classon Av/Flushing Av	Keep	B57
17	Kent Av/Williamsburg St E	Keep	B48, B57
18	Kent Av/Hooper St	Keep	
19	Wythe Av/Keap St	Keep	
20	Wythe Av/Ross St	Keep	B67
21	Wythe Av/Clymer St	Keep	B67
22	Division Av/Berry St	Keep	B67
23	Division Av/Lee Av	Keep	B32, B44, B44-SBS, Q59
24	Havemeyer St/Division Av	Keep	J M Z, B24, B32, B39, B44, B44-SBS, B46, B60, Q54, Q59
25	Broadway/Roebling St	Keep	B24, B39, B44, B44-SBS, B46, B60, Q54
26	Bedford Av/Broadway	Keep	B32, Q59
27	Bedford Av/S 4 St	Keep	
28	Bedford Av/S 2 St	Keep	Q59
29	Bedford Av/Grand St	Keep	Q59
30	Bedford Av/N 3 St	Keep	Q59
31	Bedford Av/N 5 St	Keep	L
32	Bedford Av/N 8 St	Keep	L
33	Bedford Av/N 9 St	Keep	L

## NORTHBOUND to Astoria

On Street/At Street		Proposal Note	Connections
34	Bedford Av/N 11 St	Keep	
35	Nassau Av/Manhattan Av	Keep	G, B43, B48
36	Manhattan Av/Norman Av	Keep	G
37	Manhattan Av/Meserole Av	Keep	
38	Manhattan Av/Calyer St	Keep	B24
39	Manhattan Av/Greenpoint Av	Keep	G, B24
40	Manhattan Av/India St	Keep	G, B32
41	Green St/Manhattan Av	Keep	B32, B43
42	McGuinness Blvd/Freeman St	Keep	
43	Jackson Av/11 St	Keep	7 G, B32, Q67, Q101
	Jackson Av/21 St	Removed due to new routing	
	Jackson Av/Davis St	Removed due to new routing	
	Jackson Av/Thomson Av	Removed due to new routing	
	42 Rd/28 St	Removed due to new routing	
	28 St/Queens Plaza S	Removed due to new routing	
44	21 St/44 Dr	New stop location	7 E M, B32, Q102
45	21 St/Queens Plaza S	Added at existing bus stop	Q66, Q69
46	21 St/41 Av	Added at existing bus stop	F
47	21 St/38 Av	New stop location	
48	21 St/35 Av	Added at existing bus stop	Q102
49	21 St/Broadway	Added at existing bus stop	Q104
50	30 Av/21 St	Added at existing bus stop	Q19, Q69, Q100
51	8 St/Astoria Blvd	Added at existing bus stop	Q19
52	27 Av/3 St	New stop location	
53	1 St/26 Av	New stop location	



## SOUTHBOUND to Downtown Brooklyn

1	27 Av/2 St	Added at existing bus stop	
2	8 St/Astoria Blvd	Added at existing bus stop	
3	21 St/30 Av	Added at existing bus stop	Q18
4	21 St/Broadway	Added at existing bus stop	Q104
5	21 St/35 Av	Added at existing bus stop	Q102
6	21 St/38 Av	Keep	
7	21 St/41 Av	Added at existing bus stop	F
8	21 St/Queens Plaza S	New stop location	Q66, Q69
9	21 St/44 Dr	Added at existing bus stop	7 E M, B32, Q103
	Jackson Av/Queens Plaza S	Removed due to new routing	
	Jackson Av/43 Av	Removed due to new routing	
	Jackson Av/45 Av	Removed due to new routing	
	Jackson Av/23 St	Removed due to new routing	

## SOUTHBOUND to Downtown Brooklyn

On Street/At Street		Proposal Note	Connections
10	Jackson Av/47 Av	Keep	G, B32, Q67
	11 St/Jackson Av	Removed due to new routing	
11	Freeman St/McGuinness Blvd	Keep	B32, B43
12	Manhattan Av/Freeman St	Keep	B32
13	Manhattan Av/India St	Keep	G, B32
14	Manhattan Av/Greenpoint Av	Keep	G, B24
15	Manhattan Av/Calyer St	Keep	
16	Manhattan Av/Meserole Av	Keep	
17	Manhattan Av/Norman Av	Keep	G, B48
18	Manhattan Av/Nassau Av	Keep	G, B48
19	Manhattan Av/Driggs Av	Keep	
20	Driggs Av/Union Av	Keep	B48
21	Driggs Av/N 11 St	Keep	
22	Driggs Av/N 9 St	Keep	L
23	Driggs Av/N 7 St	Keep	L
24	Driggs Av/N 4 St	Keep	Q59
25	Driggs Av/Grand St	Keep	Q59
26	Driggs Av/S 2 St	Keep	Q59
27	Driggs Av/S 4 St	Keep	B32, Q59
28	Driggs Av/Broadway	Keep	B32, Q59
29	Roebling St/S 8 St	Keep	B24, B32, B39, B44, B44-SBS, B46, B60, Q54, Q59
30	Division Av/Driggs Av	Keep	B44, B44-SBS
31	Division Av/Berry St	Keep	B67
32	Wythe Av/Clymer St	Keep	
33	Wythe Av/Ross St	Keep	
34	Wythe Av/Williamsburg St W	Keep	B44, B44-SBS
35	Williamsburg St W/Kent Av	Keep	B48
36	Park Av/Ryerson St	Keep	B57
37	Park Av/Washington Av	Keep	B54, B57, B69
38	Park Av/Vanderbilt Av	Keep	B54, B57, B69
39	Park Av/Carlton Av	Keep	B57, B69
40	Park Av/North Portland St	Keep	B57, B69
41	Park Av/Navy St	Keep	B57, B69
42	Navy St/Sands St	Keep	B57, B67, B69
43	York St/Navy St	Keep	B57, B67, B69
44	Gold St/York St	Keep	B57, B69
45	Gold St/Sands St	Keep	B67, B69
46	Gold St/Tillary St	Keep	
47	Jay St/Tillary St	Keep	B52, B54, B103

## SOUTHBOUND to Downtown Brooklyn

On Street/At Street		Proposal Note	Connections
48	Jay St/Willoughby St	Keep	 B25, B38, B41, B45, B52, B54, B57, B61, B65, B67, B103
49	Smith St/Livingston St	Keep	 B25, B26, B38, B41, B45, B52, B61, B65, B67, B103




# QM1 Fresh Meadows – Midtown

via 6th Avenue

## PROPOSED ROUTE SUMMARY

The QM1 will maintain its existing routing between Fresh Meadows and Midtown Manhattan.

## What's changed since the Proposed Final Plan?

-  Minor stop balancing

### EXISTING ROUTES

QM1

### AVERAGE STOP SPACING

Existing: 1,386 ft

Proposed: 1,580 ft

## PROPOSED FREQUENCIES\* AND HOURS OF OPERATION

Service Span			AM Peak	Midday	PM Peak	Evening	Late Evening
			6 am - 9 am	9 am - 3 pm	3 pm - 7 pm	7 pm - 9 pm	9 pm - 12 pm
<b>WEEKDAY</b>							
Existing	WB: 6:10 AM - 8:40 AM	EB: 4:00 PM - 7:00 PM	20	-	30	60	-
Proposed	WB: 6:10 AM - 8:40 AM	EB: 4:00 PM - 7:00 PM	20	-	30	60	-
<b>SATURDAY</b>							
Existing	-	-	-	-	-	-	-
Proposed	-	-	-	-	-	-	-
<b>SUNDAY</b>							
Existing	-	-	-	-	-	-	-
Proposed	-	-	-	-	-	-	-

\*Frequencies indicate how often the bus arrives on average in the peak direction in minutes.

no change  added service  reduced service

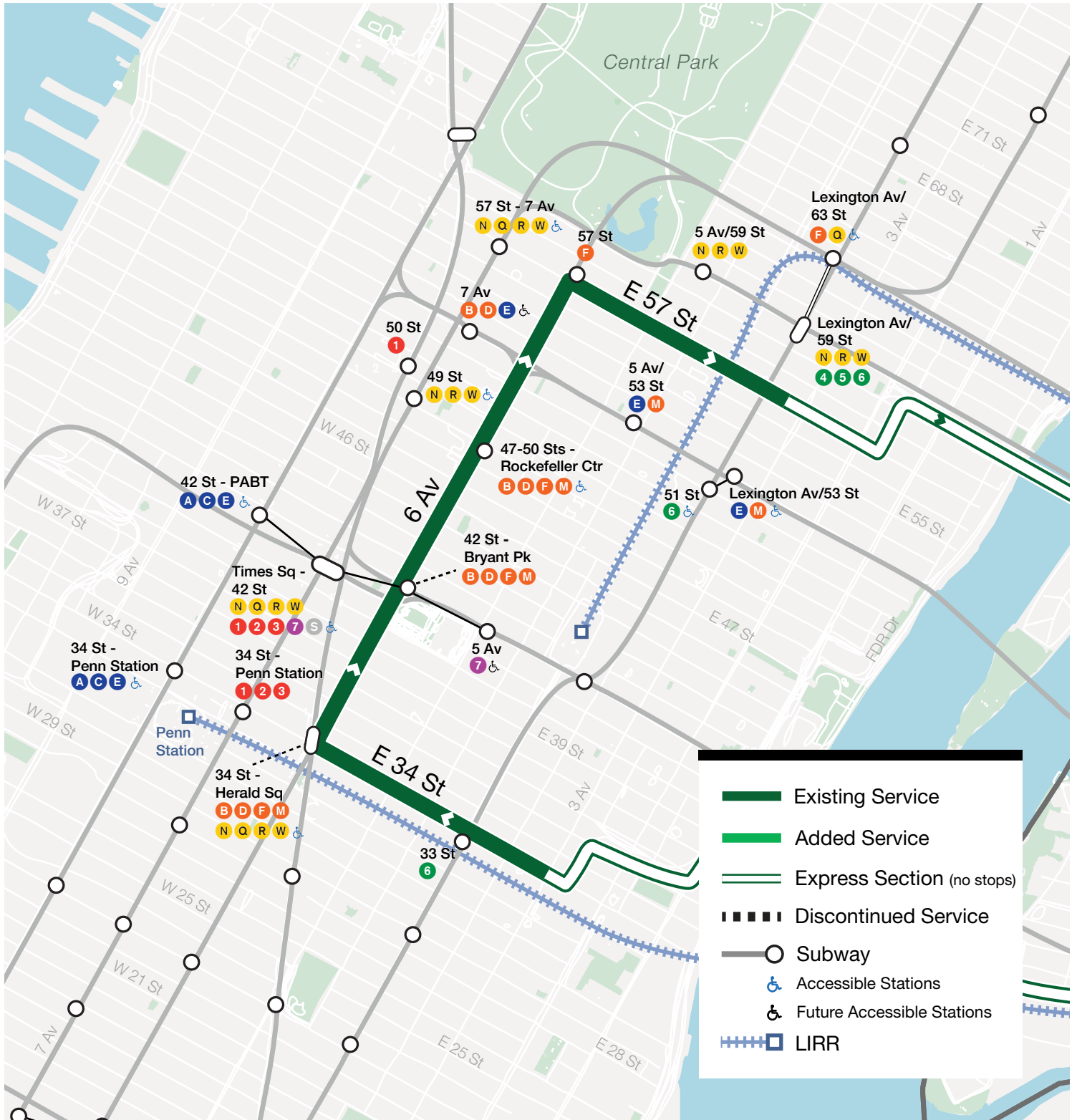
# QM1 Fresh Meadows – Midtown

via 6th Avenue



# QM1 Fresh Meadows – Midtown

via 6th Avenue



# QM1

## Fresh Meadows – Midtown

### EASTBOUND to Fresh Meadows

On Street/At Street		Proposal Note
1	6 Av/W 37 St	Keep
2	6 Av/W 42 St	Keep
3	6 Av/W 45 St	Keep
4	6 Av/W 49 St	Keep
5	6 Av/W 55 St	Keep
6	E 57 St/Madison Av	Keep
7	E 57 St/Lexington Av	Keep
8	Union Tpke/Main St	Keep
9	Union Tpke/150 St	Keep
10	Union Tpke/Parsons Blvd	Keep
11	Union Tpke/164 St	Keep
12	Union Tpke/168 St	Keep
13	Union Tpke/Utopia Pkwy	Keep
14	Union Tpke/Chevy Chase St	Keep
	188 St/75 Av	Removed to improve speed & reliability
15	188 St/73 Av	Keep
16	188 St/69 Av	Keep
17	188 St/64 Av	Keep
1	188 St/Horace Harding Expwy	Keep
2	188 St/186 Ln	Keep
3	188 St/73 Av	Keep
	188 St/75 Av	Removed to improve speed & reliability
	Union Tpke/188 St	Removed to improve speed & reliability
4	Union Tpke/187 St	Added at existing bus stop
5	Union Tpke/Utopia Pkwy	Keep
6	Union Tpke/168 St	Keep
7	Union Tpke/164 St	Keep
8	Union Tpke/Parsons Blvd	Keep
9	Union Tpke/153 St	Keep
10	Union Tpke/Main St	Keep
11	E 34 St/3 Av	Keep
12	E 34 St/Park Av	Keep
13	W 34 St/5 Av	Keep
14	6 Av/W 37 St	Keep
15	6 Av/W 42 St	Keep
16	6 Av/W 45 St	Keep
17	6 Av/W 49 St	Keep
18	6 Av/W 55 St	Keep

**WESTBOUND to Midtown**

<b>On Street/At Street</b>		<b>Proposal Note</b>
19	E 57 St/Madison Av	Keep
20	E 57 St/Lexington Av	Keep

# QM2 Bay Terrace – Midtown

via Cross Island Parkway/6th Avenue

## PROPOSED ROUTE SUMMARY

The QM2 will maintain its existing routing between Bay Terrace and Midtown Manhattan. Some frequencies will decrease due to low ridership. Existing weekend trips through Linden Hill will be maintained.

## What’s changed since the Proposed Final Plan?

-  Restored existing routing along 59 St in Manhattan

### EXISTING ROUTES

QM2

### AVERAGE STOP SPACING

Existing: 1,847 ft

Proposed: 1,736 ft

## PROPOSED FREQUENCIES\* AND HOURS OF OPERATION

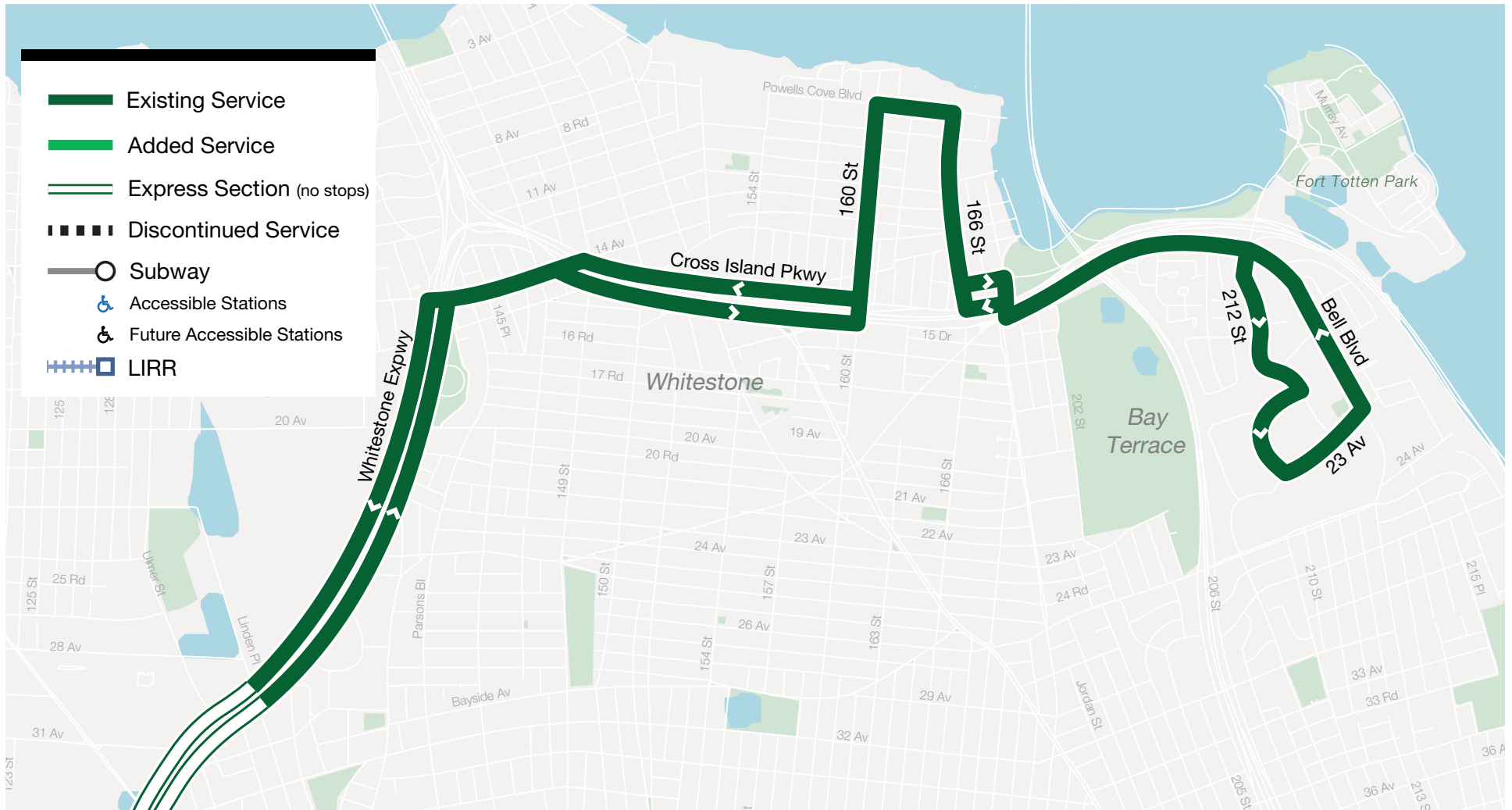
Service Span			AM Peak	Midday	PM Peak	Evening	Late Evening
			6 am - 9 am	9 am - 3 pm	3 pm - 7 pm	7 pm - 9 pm	9 pm - 12 pm
<b>WEEKDAY</b>							
Existing	WB: 5:45 AM - 9:00 PM	EB: 8:15 AM - 11:00 PM	12	30	17	24	60
Proposed	WB: 5:45 AM - 9:00 PM	EB: 8:15 AM - 11:00 PM	14	51	18	24	60
<b>SATURDAY</b>							
Existing	WB: 6:40 AM - 9:40PM	EB: 9:10 AM - 12:10 AM	60	60	60	60	60
Proposed	WB 6:40 AM - 9:40PM	EB: 9:10 AM - 12:10 AM	60	60	60	60	60
<b>SUNDAY</b>							
Existing	WB: 7:40 AM - 8:40 PM	EB: 10:10 AM - 11:10 PM	60	60	60	60	60
Proposed	WB: 7:40 AM - 8:40 PM	EB: 10:10 AM - 11:10 PM	60	60	60	60	60

\*Frequencies indicate how often the bus arrives on average in the peak direction in minutes.

no change  added service  reduced service

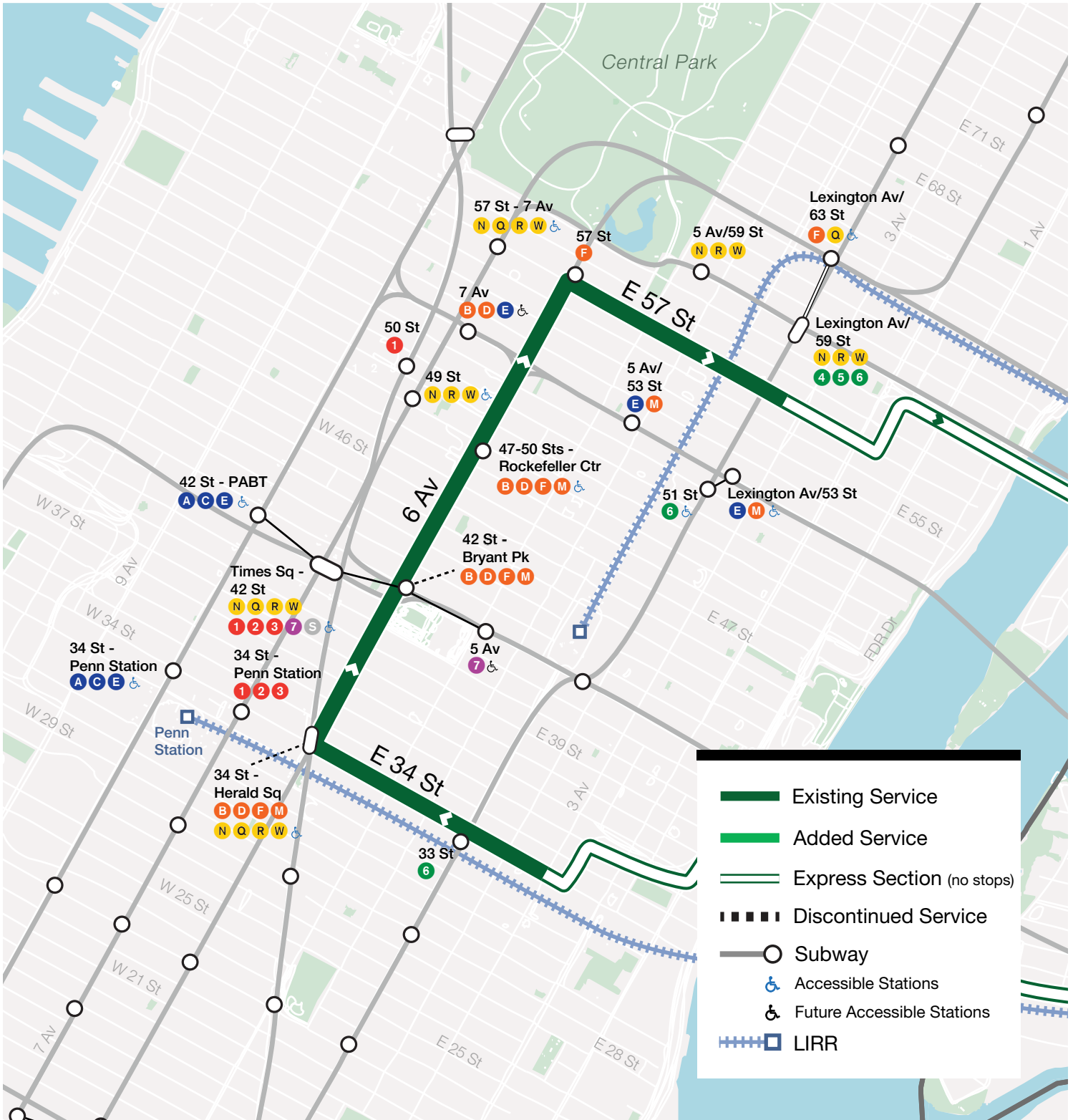
# QM2 Bay Terrace – Midtown

via Cross Island Parkway/6th Avenue



# QM2 Bay Terrace – Midtown

via Cross Island Parkway/6th Avenue





# QM2 Bay Terrace – Midtown

## EASTBOUND to Bay Terrace

On Street/At Street		Proposal Note
1	6 Av/W 35 St	Keep
2	6 Av/W 41 St	Keep
3	6 Av/W 44 St	Keep
4	6 Av/W 48 St	Keep
5	6 Av/W 55 St	Keep
6	E 59 St/Madison Av	Keep
7	E 59 St/Lexington Av	Keep
8	Whitestone Expwy/Linden Pl	Keep
	31 Rd/138 St	Stop will continue to be served on the weekend
	28 Av/141 St	Stop will continue to be served on the weekend
	Union St/26 Av	Stop will continue to be served on the weekend
	Parsons Blvd/20 Av	Stop will continue to be served on the weekend
	Parsons Blvd/14 Av	Stop will continue to be served on the weekend
9	Whitestone Expwy/25 Rd	Keep
10	Whitestone Expwy/20 Av	Keep
11	Whitestone Expwy/14 Av	Keep
12	14 Av/146 Pl	Keep
13	Cross Island Pkwy/Clintonville St	Keep
14	160 St/Cross Island Pkwy	Keep
15	Powells Cove Blvd/162 St	Keep
16	166 St/9 Av	Keep
17	Cross Island Pkwy/201 St	Keep
18	Cross Island Pkwy/Estates Ln	Keep
19	Bell Blvd/212 St	Keep
	Bell Blvd/14 Av	Removed to improve speed & reliability
20	Bell Blvd/16 Av	Keep
	Bell Blvd/18 Av	Removed to improve speed & reliability
21	Bell Blvd/23 Av	Keep
	23 Av/211 St	Removed to improve speed & reliability
22	211 St/23 Av	Keep
23	211 St/18 Av	Keep
24	18 Av/212 St	Keep
25	212 St/15 Av	Keep

## WESTBOUND to Midtown

1	Bell Blvd/23 Av	Keep
2	211 St/23 Av	Keep
3	211 St/18 Av	Keep

## EASTBOUND to Bay Terrace

On Street/At Street		Proposal Note
4	18 Av/212 St	Keep
5	212 St/15 Av	Keep
6	Cross Island Pkwy/212 St	Keep
7	Cross Island Pkwy/Estates Ln	Keep
8	Cross Island Pkwy/Utopia Pkwy	Keep
9	166 St/Powells Cove Blvd	Keep
10	Powells Cove Blvd/162 St	Keep
11	Cross Island Pkwy/160 St	Keep
12	Cross Island Pkwy/Clintonville St	Keep
13	14 Av/147 St	Keep
	Parsons Blvd/14 Av	Stop will continue to be served on the weekend
	Parsons Blvd/20 Av	Stop will continue to be served on the weekend
	Union St/26 Av	Stop will continue to be served on the weekend
	139 St/28 Rd	Stop will continue to be served on the weekend
	31 Rd/138 St	Stop will continue to be served on the weekend
14	Whitestone Expwy/14 Av	Keep
15	Whitestone Expwy/20 Av	Keep
16	Whitestone Expwy/Linden Pl	Keep
17	E 34 St/3 Av	Keep
18	E 34 St/Park Av	Keep
19	W 34 St/5 Av	Keep
20	6 Av/W 35 St	Keep
21	6 Av/W 41 St	Keep
22	6 Av/W 44 St	Keep
23	6 Av/W 48 St	Keep
24	6 Av/W 55 St	Keep
25	E 57 St/Madison Av	Keep
26	E 57 St/Lexington Av	Keep


# QM4 Electchester – Midtown

via 6th Avenue

## PROPOSED ROUTE SUMMARY

The QM4 will maintain its existing routing between Electchester and Midtown Manhattan. Weekday AM peak frequencies will decrease and service spans will be adjusted to match ridership patterns.

## What’s changed since the Proposed Final Plan?

-  Minor stop balancing

### EXISTING ROUTES

QM4

### AVERAGE STOP SPACING

Existing: 1,128 ft

Proposed: 1,458 ft

## PROPOSED FREQUENCIES\* AND HOURS OF OPERATION

Service Span			AM Peak	Midday	PM Peak	Evening	Late Evening
			6 am - 9 am	9 am - 3 pm	3 pm - 7 pm	7 pm - 9 pm	9 pm - 12 pm
<b>WEEKDAY</b>							
Existing	WB: 5:45 AM - 11:00 PM	EB: 9:50 AM - 11:50 PM	23	60	34	60	60
Proposed	WB: 5:45 AM - 11:00 PM	EB: 10:00 AM - 12:00 AM	26	60	34	60	60
<b>SATURDAY</b>							
Existing	WB: 7:10 AM - 10:10 PM	EB: 8:40 AM - 11:40 PM	60	60	60	60	60
Proposed	WB: 7:10 AM - 10:10 PM	EB: 8:40 AM - 11:40 PM	60	60	60	60	60
<b>SUNDAY</b>							
Existing	WB: 8:10 AM - 9:10 PM	EB: 9:40 AM - 10:40 PM	60	60	60	60	60
Proposed	WB: 8:10 AM - 9:10 PM	EB: 9:40 AM - 10:40 PM	60	60	60	60	60

\*Frequencies indicate how often the bus arrives on average in the peak direction in minutes.

no change  added service  reduced service

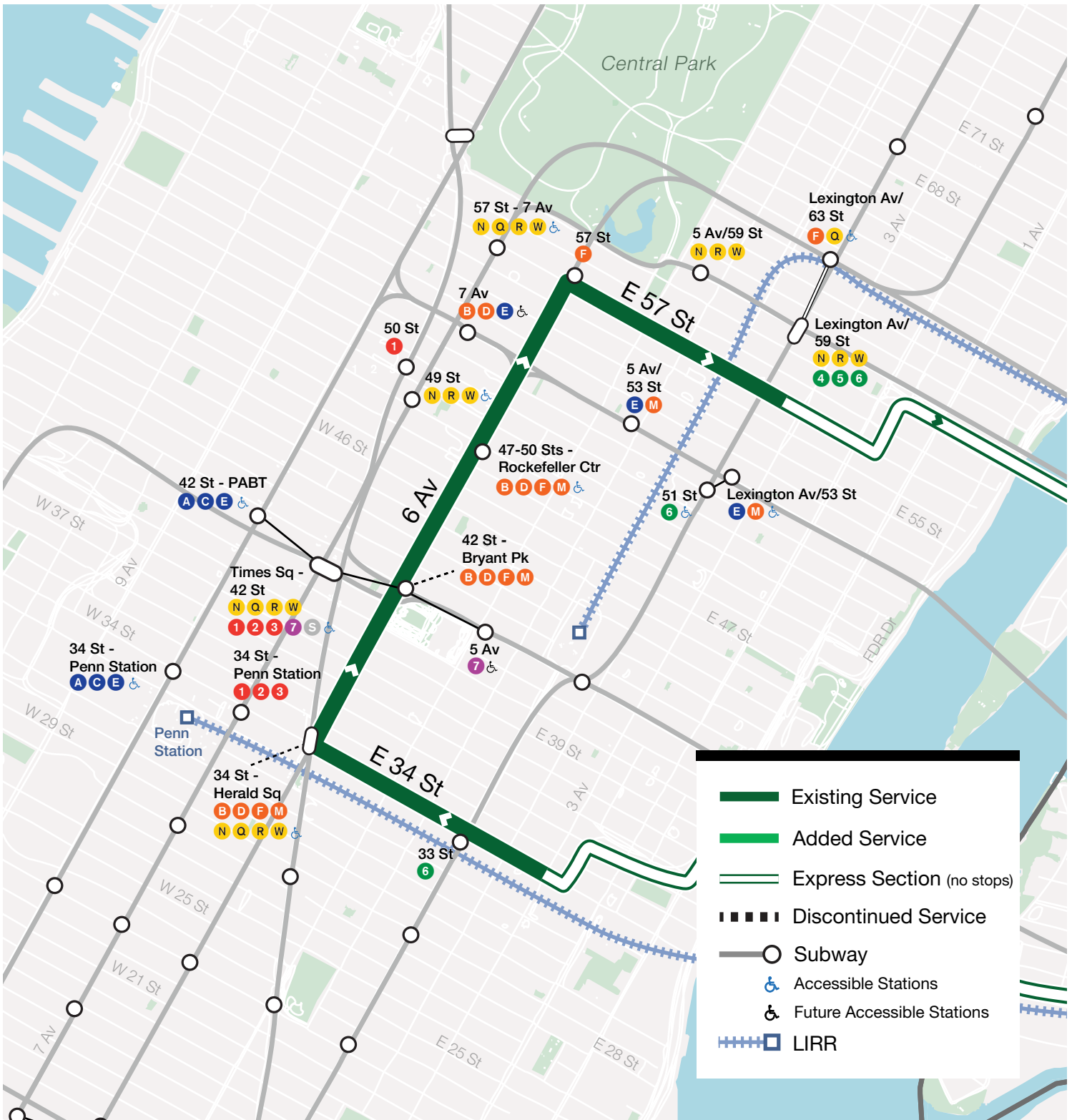
# QM4 Electchester – Midtown

via 6th Avenue



# QM4 Electchester – Midtown

via 6th Avenue



# QM4 Electchester – Midtown

## EASTBOUND to Electchester

On Street/At Street		Proposal Note
1	6 Av/W 36 St	Keep
2	6 Av/W 41 St	Keep
3	6 Av/W 45 St	Keep
4	6 Av/W 48 St	Keep
5	6 Av/W 55 St	Keep
6	E 57 St/Madison Av	Keep
7	E 57 St/3 Av	Keep
8	Jewel Av/Queens Blvd	Keep
9	Jewel Av/108 St	Keep
	Jewel Av/110 St	Removed to improve speed & reliability
10	Jewel Av/112 St	Keep
	Jewel Av/Park Dr E	Removed to improve speed & reliability
11	Jewel Av/136 St	Keep
	Jewel Av/138 St	Removed to improve speed & reliability
12	Jewel Av/Main St	Keep
13	Jewel Av/150 St	Keep
14	Jewel Av/Kissena Blvd	Keep
15	Jewel Av/Parsons Blvd	Keep
16	164 St/Jewel Av	Keep
	164 St/67 Av	Removed to improve speed & reliability
17	164 St/Horace Harding Expwy	Keep

## WESTBOUND to Midtown

1	164 St/Horace Harding Expwy	Keep
2	164 St/69 Av	Keep
3	Jewel Av/161 St	Keep
4	Jewel Av/Parsons Blvd	Keep
5	Jewel Av/Kissena Blvd	Keep
6	Jewel Av/150 St	Keep
7	Jewel Av/Main St	Keep
	Jewel Av/138 St	Removed to improve speed & reliability
8	Jewel Av/136 St	Keep
9	69 Rd/112 St	Keep
	69 Rd/110 St	Removed to improve speed & reliability
10	69 Rd/108 St	Keep
11	69 Rd/Queens Blvd	Keep
12	E 34 St/3 Av	Keep
13	E 34 St/Park Av	Keep

## EASTBOUND to Electchester

On Street/At Street		Proposal Note
14	W 34 St/5 Av	Keep
15	6 Av/W 36 St	Keep
16	6 Av/W 41 St	Keep
17	6 Av/W 45 St	Keep
18	6 Av/W 48 St	Keep
19	6 Av/W 55 St	Keep
20	E 57 St/Madison Av	Keep
21	E 57 St/3 Av	Keep

# QM5 Glen Oaks – Midtown

via 6th Avenue

## PROPOSED ROUTE SUMMARY

The QM5 will maintain its existing routing between Glen Oaks and Midtown Manhattan. Some weekday frequencies will decrease and service spans will be adjusted to match ridership patterns. Existing super express trips from Midtown will be maintained.

### EXISTING ROUTES

QM5

### AVERAGE STOP SPACING

Existing: 1,310 ft

Proposed: 1,590 ft

## What's changed since the Proposed Final Plan?

-  Minor stop balancing

## PROPOSED FREQUENCIES\* AND HOURS OF OPERATION

Service Span			AM Peak	Midday	PM Peak	Evening	Late Evening
			6 am - 9 am	9 am - 3 pm	3 pm - 7 pm	7 pm - 9 pm	9 pm - 12 pm
<b>WEEKDAY</b>							
Existing	WB: 5:10 AM - 9:00 PM	EB: 8:45 AM - 12:00 AM	12	30	14	24	60
Proposed	WB: 5:00 AM - 9:00 PM	EB: 8:45 AM - 12:00 AM	13	51	14	30	60
<b>SATURDAY</b>							
Existing	WB: 6:30 AM - 9:30 PM	EB: 9:00 AM - 12:00 AM	60	60	60	60	60
Proposed	WB: 6:30 AM - 9:30 PM	EB: 9:00 AM - 12:00 AM	60	60	60	60	60
<b>SUNDAY</b>							
Existing	WB: 7:30 AM - 8:30 PM	EB: 10:00 AM - 11:00 PM	60	60	60	60	60
Proposed	WB: 7:30 AM - 8:30 PM	EB: 10:00 AM - 11:00 PM	60	60	60	60	60

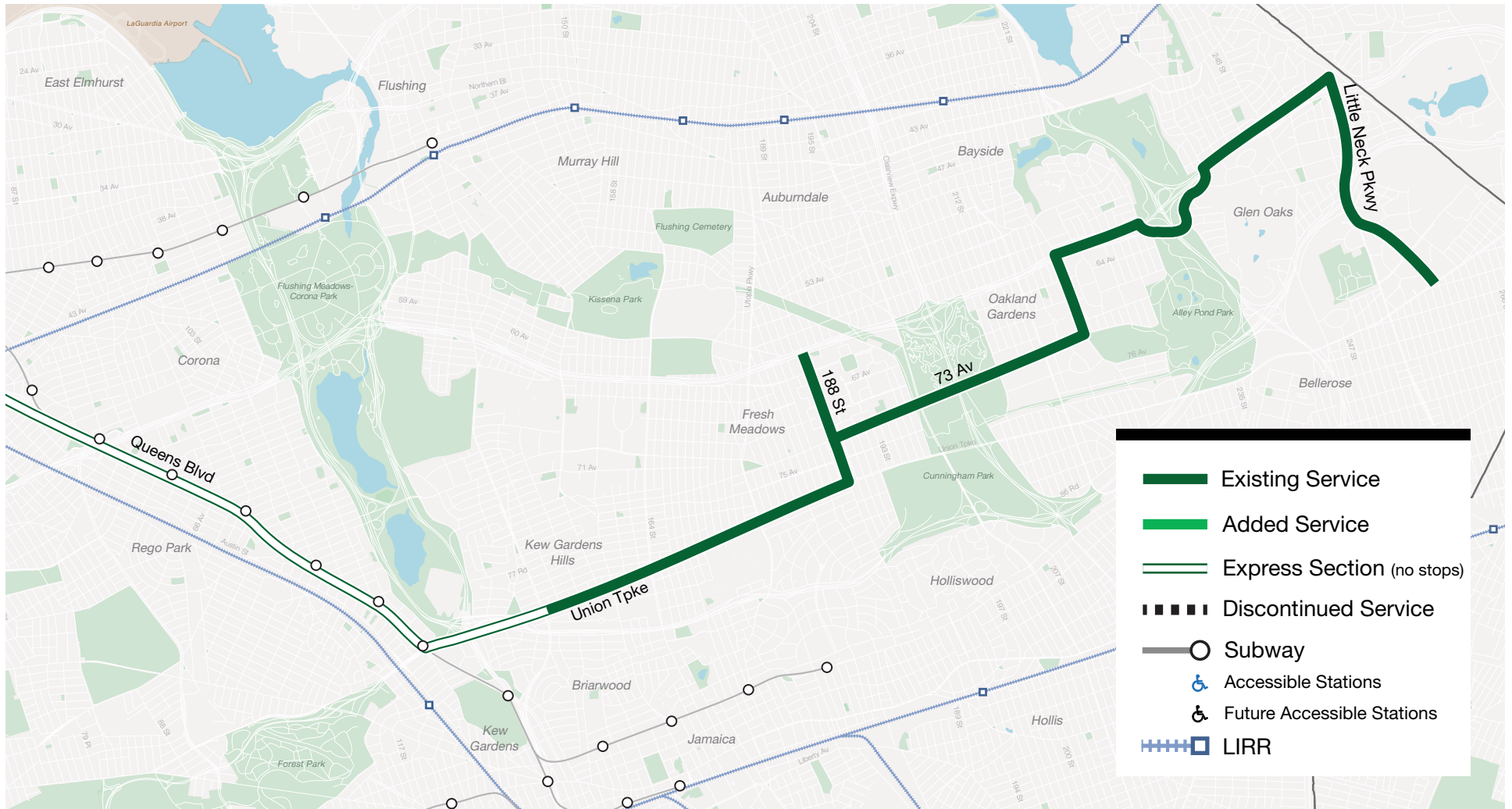
\*Frequencies indicate how often the bus arrives on average in the peak direction in minutes.

no change  added service  reduced service



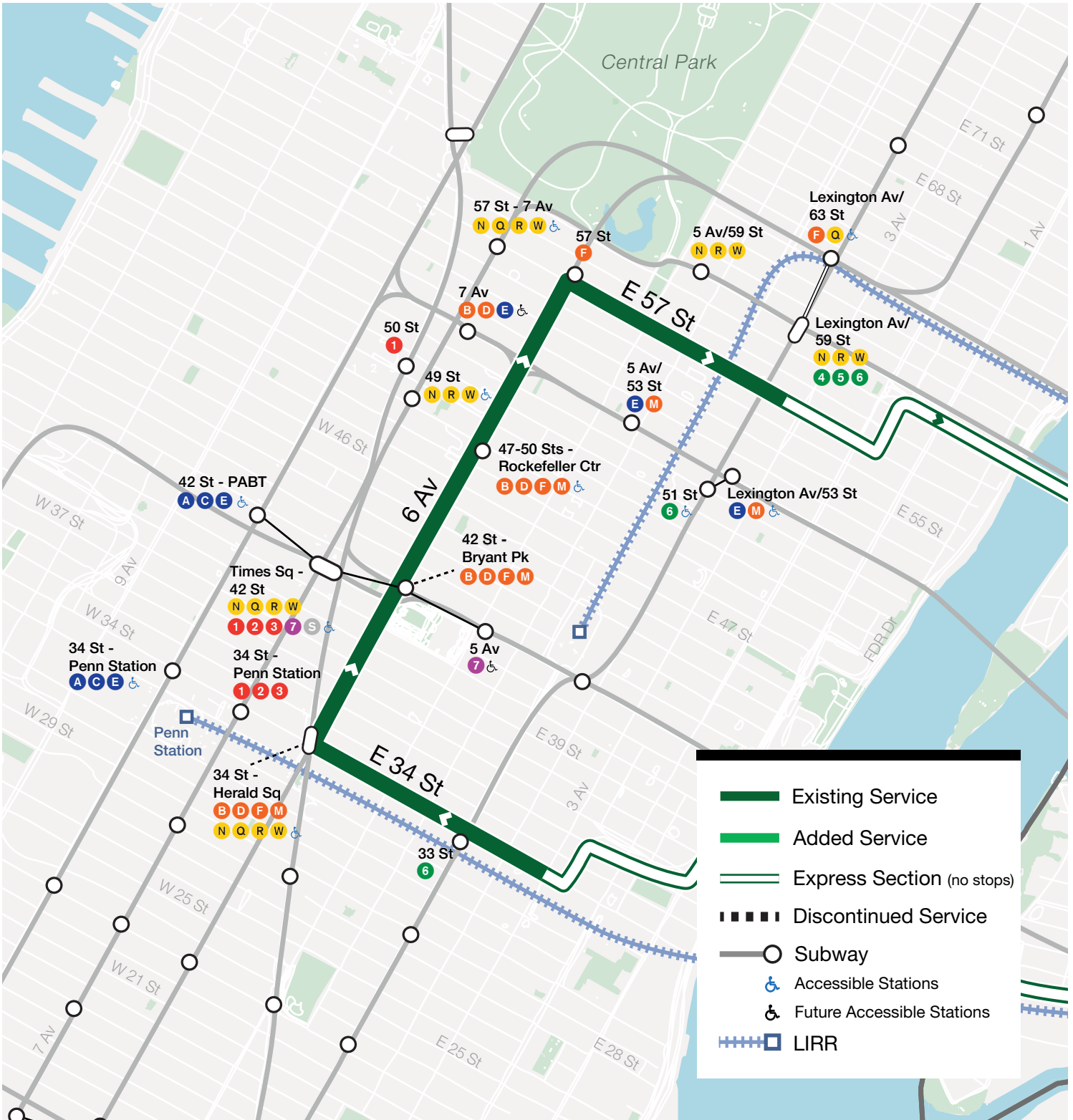
# QM5 Glen Oaks – Midtown

via 6th Avenue



# QM5 Glen Oaks – Midtown

via 6th Avenue



# QM5

## Glen Oaks – Midtown

### EASTBOUND to Glen Oaks

On Street/At Street		Proposal Note
1	6 Av/W 37 St	Keep
2	6 Av/W 42 St	Keep
3	6 Av/W 45 St	Keep
4	6 Av/W 49 St	Keep
5	6 Av/W 55 St	Keep
6	E 57 St/Madison Av	Keep
7	E 57 St/Lexington Av	Keep
8	Union Tpke/Main St	Keep
9	Union Tpke/150 St	Keep
10	Union Tpke/Parsons Blvd	Keep
11	Union Tpke/164 St	Keep
12	Union Tpke/168 St	Keep
13	Union Tpke/Utopia Pkwy	Keep
14	Union Tpke/Chevy Chase St	Keep
	188 St/75 Av	Removed to improve speed and reliability
15	188 St/73 Av	Keep
16	188 St/69 Av	Keep
17	188 St/64 Av	Keep
18	73 Av/192 St	Keep
19	73 Av/197 St	Keep
20	73 Av/210 St	Keep
21	73 Av/213 St	Keep
22	73 Av/Bell Blvd	Keep
23	73 Av/220 St	Keep
24	Springfield Blvd/69 Av	Keep
25	Springfield Blvd/67 Av	Keep
	Springfield Blvd/64 Av	Removed to improve speed & reliability
26	Springfield Blvd/Horace Harding Expwy S	Keep
	Horace Harding Expwy/224 St	Removed to improve speed & reliability
27	Horace Harding Expwy/Cloverdale Blvd	Keep
28	Horace Harding Expwy/231 St	Keep
29	Douglaston Pkwy/65 Av	Keep
30	Douglaston Pkwy/Douglaston Plaza	Keep
	Horace Harding Expwy/Douglaston Pkwy	Removed to improve speed & reliability
	Horace Harding Expwy/244 St	Removed to improve speed & reliability

## EASTBOUND to Glen Oaks

On Street/At Street		Proposal Note
	Horace Harding Expwy/246 Pl	Removed to improve speed & reliability
31	Horace Harding Expwy/Marathon Pkwy	Keep
	Horace Harding Expwy/251 St	Removed to improve speed & reliability
32	Horace Harding Expwy/Little Neck Pkwy	Keep
33	Little Neck Pkwy/58 Av	Keep
34	Little Neck Pkwy/61 Av	Keep
35	Little Neck Pkwy/Cullman Av	Keep
	Little Neck Pkwy/Grand Central Pkwy	Removed to improve speed & reliability
36	260 St/Little Neck Pkwy	Keep
	260 St/73 Av	Removed to improve speed & reliability
37	260 St/74 Av	Keep
38	Union Tpke/260 St	Keep

## WESTBOUND to Midtown

1	260 St/Union Tpke	Keep
2	260 St/74 Av	Keep
	260 St/73 Av	Removed to improve speed & reliability
3	260 St/Little Neck Pkwy	Keep
	Little Neck Pkwy/Grand Central Pkwy	Removed to improve speed & reliability
4	Little Neck Pkwy/255 St	Keep
5	Little Neck Pkwy/61 Av	Keep
6	Little Neck Pkwy/58 Av	Keep
7	Horace Harding Expwy/Little Neck Pkwy	Keep
8	Horace Harding Expwy/Marathon Pkwy	Keep
9	Douglaston Pkwy/61 Av	Keep
10	Douglaston Pkwy/65 Av	Keep
11	West Alley Rd/233 St	Keep
12	Horace Harding Expwy/Cloverdale Blvd	Keep
13	Springfield Blvd/Horace Harding Expwy S	Keep
14	Springfield Blvd/67 Av	Keep
15	Springfield Blvd/73 Av	Keep
	73 Av/218 St	Removed to improve speed & reliability
16	73 Av/Bell Blvd	Keep
17	73 Av/213 St	Keep
18	73 Av/210 St	Keep
19	73 Av/198 St	Keep

## WESTBOUND to Midtown

On Street/At Street		Proposal Note
20	73 Av/193 St	Keep
21	188 St/64 Av	Keep
22	188 St/186 Ln	Keep
23	188 St/73 Av	Keep
	188 St/75 Av	Removed to improve speed and reliability
24	Union Tpke/188 St	Keep
25	Union Tpke/Utopia Pkwy	Keep
26	Union Tpke/168 St	Keep
27	Union Tpke/164 St	Keep
28	Union Tpke/Parsons Blvd	Keep
29	Union Tpke/153 St	Keep
30	Union Tpke/Main St	Keep
31	E 34 St/3 Av	Keep
32	E 34 St/Park Av	Keep
33	W 34 St/5 Av	Keep
34	6 Av/W 37 St	Keep
35	6 Av/W 42 St	Keep
36	6 Av/W 45 St	Keep
37	6 Av/W 49 St	Keep
38	6 Av/W 55 St	Keep
39	E 57 St/Madison Av	Keep
40	E 57 St/Lexington Av	Keep

# QM6 North Shore Towers – Midtown

## via 6th Avenue

### PROPOSED ROUTE SUMMARY

The QM6 will maintain its existing routing. On weekdays, the route will run nonstop on Union Tpke west of 188 St, where other express bus services will still stop. Service spans will be adjusted to match ridership patterns but the number of QM6 trips will stay the same.

#### EXISTING ROUTES

QM6

#### AVERAGE STOP SPACING

Existing: 1,802 ft

Proposed: 1,917 ft

### What's changed since the Proposed Final Plan?

No changes

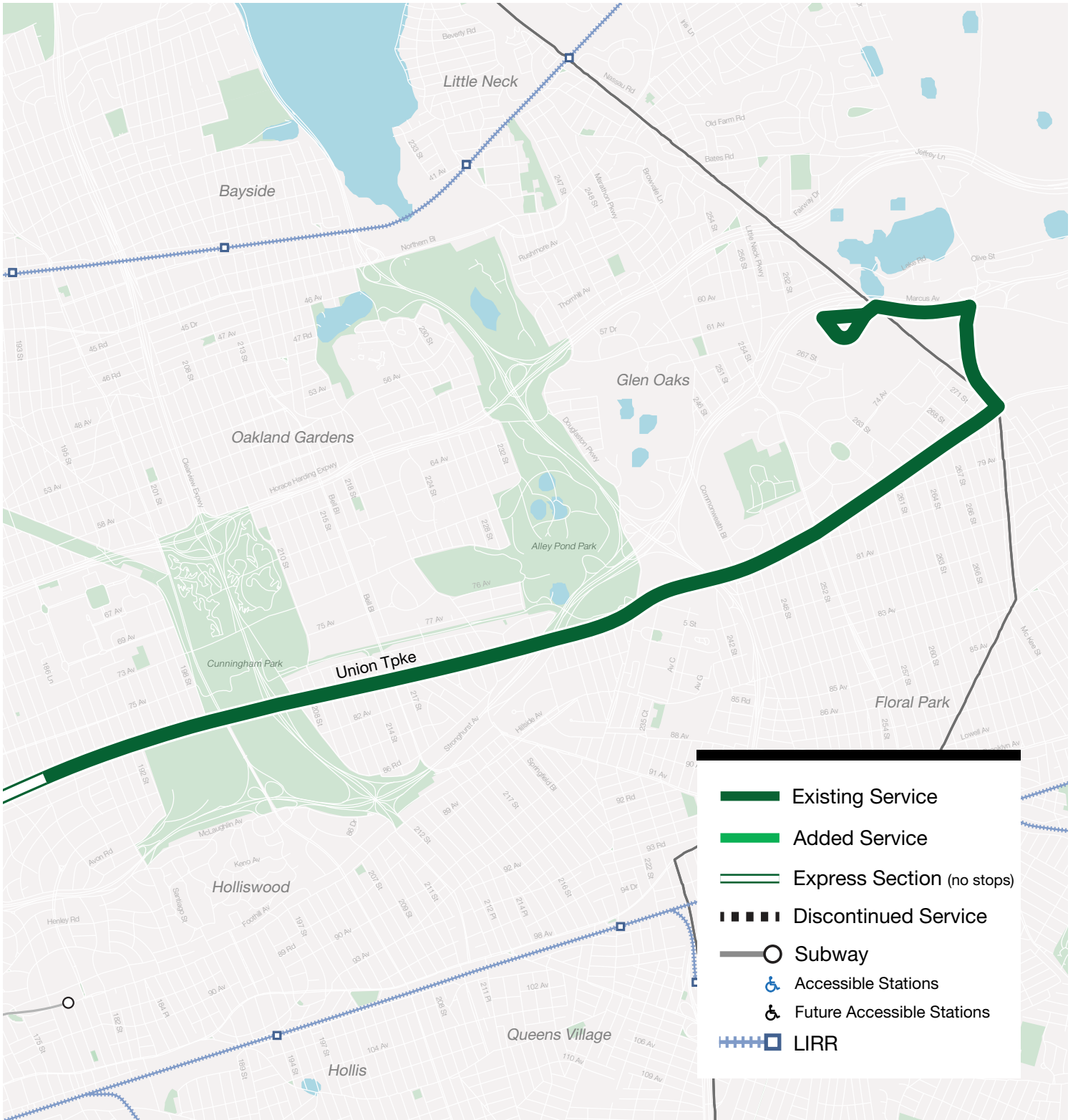
### PROPOSED FREQUENCIES\* AND HOURS OF OPERATION

Service Span			AM Peak	Midday	PM Peak	Evening	Late Evening
			6 am - 9 am	9 am - 3 pm	3 pm - 7 pm	7 pm - 9 pm	9 pm - 12 pm
<b>WEEKDAY</b>							
Existing	WB: 5:45 AM - 9:30 PM	EB: 8:05 AM - 12:30 AM	16	60	30	40	60
Proposed	WB: 5:45 AM - 9:30 PM	EB: 8:00 AM - 12:30 AM	16	45	30	40	60
<b>SATURDAY</b>							
Existing	WB: 7:00 AM - 10:00 PM	EB: 8:30 AM - 11:30 PM	60	60	60	60	60
Proposed	WB: 7:10 AM - 10:10 PM	EB: 8:30 AM - 11:30 PM	60	60	60	60	60
<b>SUNDAY</b>							
Existing	WB: 8:00 AM - 9:00 PM	EB: 9:30 AM - 10:30 PM	60	60	60	60	60
Proposed	WB: 8:15 AM - 9:15 PM	EB: 9:30 AM - 10:30 PM	60	60	60	60	60

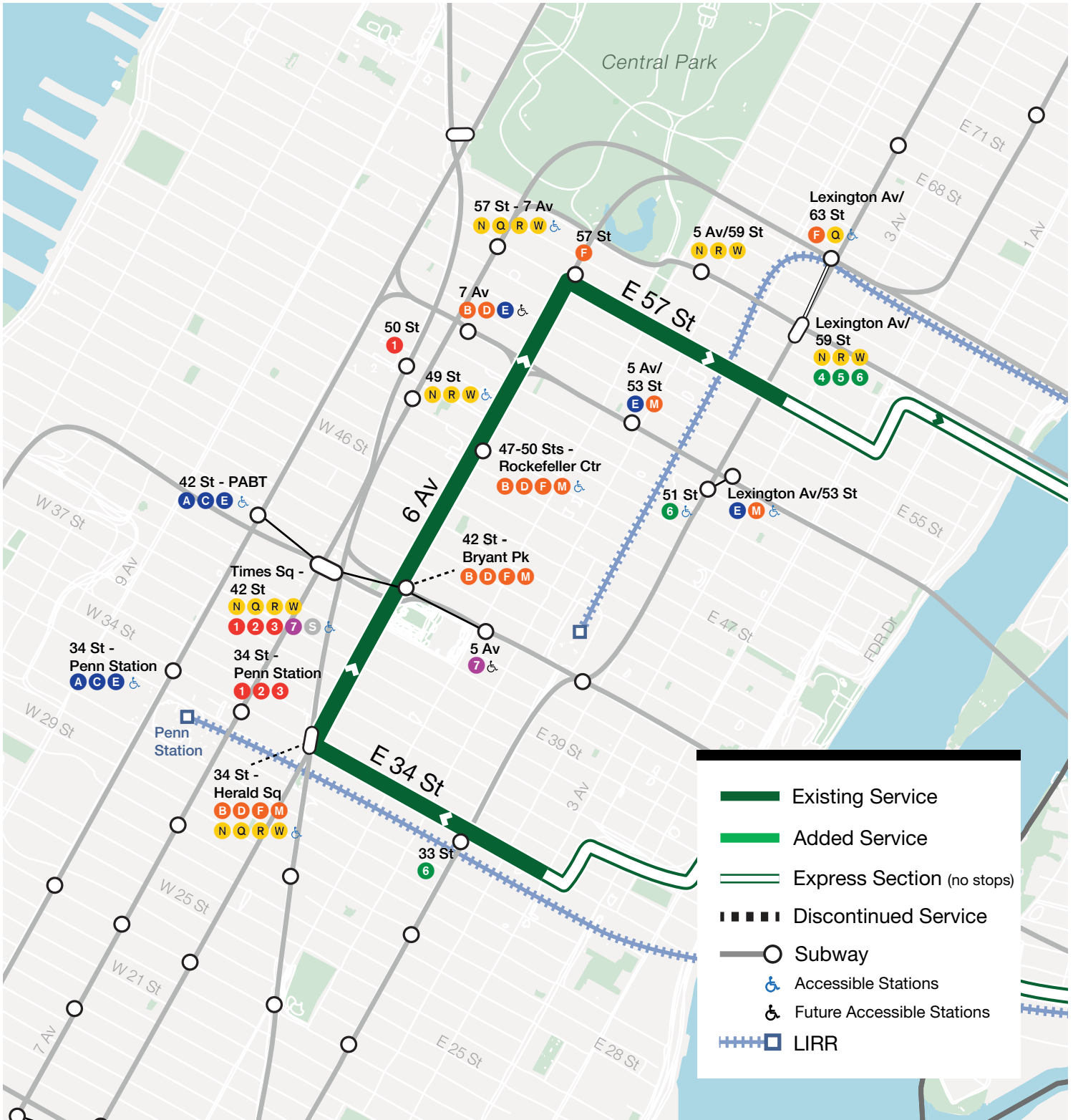
\*Frequencies indicate how often the bus arrives on average in the peak direction in minutes.

no change  added service  reduced service

# QM6 North Shore Towers – Midtown via 6th Avenue



# QM6 North Shore Towers – Midtown via 6th Avenue





# QM6

## North Shore Towers – Midtown

### EASTBOUND to North Shore Towers

On Street/At Street		Proposal Note
1	6 Av/W 36 St	Keep
2	6 Av/W 42 St	Keep
3	6 Av/W 45 St	Keep
4	6 Av/W 49 St	Keep
5	6 Av/W 55 St	Keep
6	E 57 St/Madison Av	Keep
7	E 57 St/Lexington Av	Keep
	Union Tpke/Main St	Stop will continue to be served on the weekend
	Union Tpke/150 St	Stop will continue to be served on the weekend
	Union Tpke/Parsons Blvd	Stop will continue to be served on the weekend
	Union Tpke/164 St	Stop will continue to be served on the weekend
	Union Tpke/168 St	Stop will continue to be served on the weekend
	Union Tpke/Utopia Pkwy	Stop will continue to be served on the weekend
8	Union Tpke/Chevy Chase St	Keep
9	Union Tpke/193 St	Keep
10	Union Tpke/211 St	Keep
11	Union Tpke/Bell Blvd	Keep
12	Union Tpke/226 St	Keep
13	Union Tpke/234 St	Keep
14	Union Tpke/248 St	Keep
15	Union Tpke/252 St	Keep
16	Union Tpke/260 St	Keep
17	Union Tpke/265 St	Keep
18	Union Tpke/271 St	Keep
19	Lakeville Rd/LIJ Medical Center	Keep
20	Grand Central Pkwy/North Shore Towers	Keep

### WESTBOUND to Midtown

1	Grand Central Pkwy/North Shore Towers	Keep
2	Lakeville Rd/LIJ Medical Center	Keep
3	Union Tpke/Hewlett St	Keep
4	Union Tpke/265 St	Keep
5	Union Tpke/260 St	Keep
6	Union Tpke/Little Neck Pkwy	Keep
7	Union Tpke/248 St	Keep
	Union Tpke/Winchester Blvd	Removed to improve speed & reliability

## EASTBOUND to North Shore Towers


On Street/At Street		Proposal Note
8	Union Tpke/235 St	Keep
9	Union Tpke/226 St	Keep
10	Union Tpke/Bell Blvd	Keep
11	Union Tpke/211 St	Keep
12	Union Tpke/193 St	Keep
	Union Tpke/188 St	Removed to improve speed & reliability
13	Union Tpke/187 St	Added at existing bus stop
	Union Tpke/Utopia Pkwy	Stop will continue to be served on the weekend
	Union Tpke/168 St	Stop will continue to be served on the weekend
	Union Tpke/164 St	Stop will continue to be served on the weekend
	Union Tpke/Parsons Blvd	Stop will continue to be served on the weekend
	Union Tpke/153 St	Stop will continue to be served on the weekend
	Union Tpke/Main St	Stop will continue to be served on the weekend
14	E 34 St/3 Av	Keep
15	E 34 St/Park Av	Keep
16	W 34 St/5 Av	Keep
17	6 Av/W 36 St	Keep
18	6 Av/W 42 St	Keep
19	6 Av/W 45 St	Keep
20	6 Av/W 49 St	Keep
21	6 Av/W 55 St	Keep
22	E 57 St/Madison Av	Keep
23	E 57 St/Lexington Av	Keep

# QM7 Fresh Meadows – Downtown

## PROPOSED ROUTE SUMMARY

The QM7 will maintain its existing routing with a new stop at E 34 St/1 Av to serve east side employment centers.

## What's changed since the Proposed Final Plan?

-  Minor stop balancing

### EXISTING ROUTES

QM7

### AVERAGE STOP SPACING

Existing: 1,342 ft

Proposed: 1,410 ft

## PROPOSED FREQUENCIES\* AND HOURS OF OPERATION

Service Span			AM Peak	Midday	PM Peak	Evening	Late Evening
			6 am - 9 am	9 am - 3 pm	3 pm - 7 pm	7 pm - 9 pm	9 pm - 12 pm
<b>WEEKDAY</b>							
Existing	WB: 5:40 AM - 9:20 AM	EB: 2:15 PM - 7:15 PM	11	-	27	60	-
Proposed	WB: 5:40 AM - 9:20 AM	EB: 2:15 PM - 7:15 PM	11	-	27	60	-
<b>SATURDAY</b>							
Existing	-	-	-	-	-	-	-
Proposed	-	-	-	-	-	-	-
<b>SUNDAY</b>							
Existing	-	-	-	-	-	-	-
Proposed	-	-	-	-	-	-	-

\*Frequencies indicate how often the bus arrives on average in the peak direction in minutes.

no change  added service  reduced service

# QM7 Fresh Meadows – Downtown



# QM7 Fresh Meadows – Downtown



# QM7

## Fresh Meadows – Downtown

### EASTBOUND to Fresh Meadows

On Street/At Street		Proposal Note
1	Pearl St/Peck Slip	Keep
2	Water St/Maiden Ln	Keep
3	Water St/Gouverneur Ln	Keep
4	Water St/Broad St	Keep
5	State St/Battery Pl	Keep
6	Trinity Pl/Morris St	Keep
7	Trinity Pl/Thames St	Keep
8	Church St/Fulton St	Keep
9	Park Row/Beekman St	Keep
10	Frankfort St/Pearl St	Keep
11	E 34 St/1 Av	Added at existing bus stop
12	Union Tpke/Main St	Keep
13	Union Tpke/150 St	Keep
14	Union Tpke/Parsons Blvd	Keep
15	Union Tpke/164 St	Keep
16	Union Tpke/168 St	Keep
17	Union Tpke/Utopia Pkwy	Keep
18	Union Tpke/Chevy Chase St	Keep
	188 St/75 Av	Removed to improve speed and reliability
19	188 St/73 Av	Keep
20	188 St/69 Av	Keep
21	188 St/64 Av	Keep

### WESTBOUND to Downtown

1	188 St/64 Av	Keep
2	188 St/186 Ln	Keep
3	188 St/73 Av	Keep
	188 St/75 Av	Removed to improve speed and reliability
4	Union Tpke/187 St	Keep
5	Union Tpke/Utopia Pkwy	Keep
6	Union Tpke/168 St	Keep
7	Union Tpke/164 St	Keep
8	Union Tpke/Parsons Blvd	Keep
9	Union Tpke/153 St	Keep
10	Union Tpke/Main St	Keep
11	E 34 St/1 Av	Added at existing bus stop
12	Pearl St/Peck Slip	Keep
13	Water St/Maiden Ln	Keep

**WESTBOUND to Downtown**

On Street/At Street		Proposal Note
14	Water St/Gouverneur Ln	Keep
15	Water St/Broad St	Keep
16	State St/Battery Pl	Keep
17	Trinity Pl/Morris St	Keep
18	Trinity Pl/Thames St	Keep
19	Church St/Vesey St	Keep
20	Park Row/Beekman St	Keep
21	Frankfort St/Pearl St	Keep

# QM8 Glen Oaks – Downtown

## PROPOSED ROUTE SUMMARY

The QM8 will maintain its existing routing with a new stop at E 34 St/1 Av to serve east side employment centers. Service spans will be adjusted to match ridership patterns but the number of QM8 trips will stay the same. Existing super express trips from Downtown will be maintained.

### EXISTING ROUTES


QM8

### AVERAGE STOP SPACING

Existing: 1,224 ft

Proposed: 1,493 ft

## What's changed since the Proposed Final Plan?

-  Minor stop balancing

## PROPOSED FREQUENCIES\* AND HOURS OF OPERATION

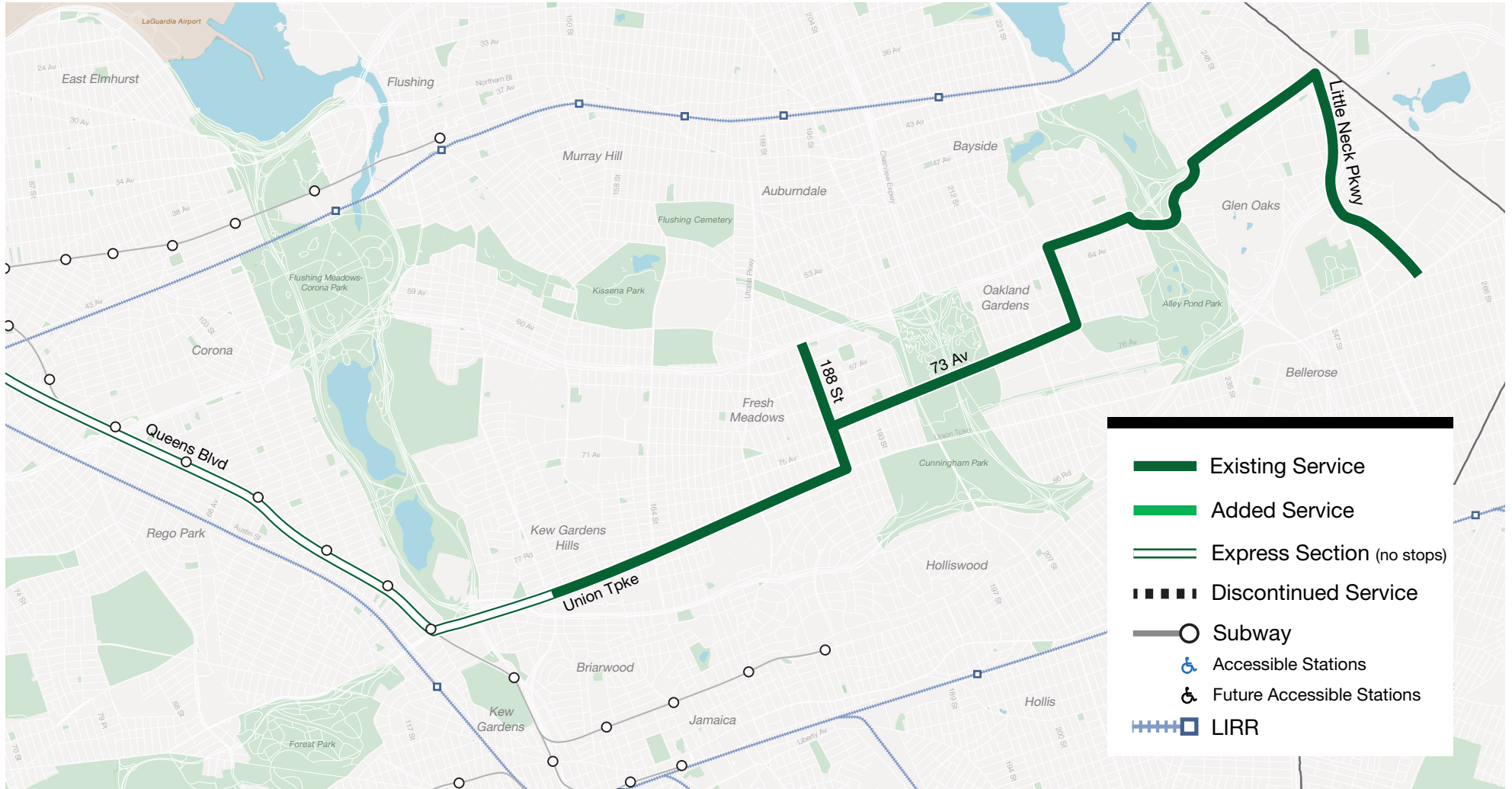
Service Span			AM Peak	Midday	PM Peak	Evening	Late Evening
			6 am - 9 am	9 am - 3 pm	3 pm - 7 pm	7 pm - 9 pm	9 pm - 12 pm
<b>WEEKDAY</b>							
Existing	WB: 5:57 AM - 7:37 AM	EB: 4:35 PM - 7:30 PM	15	-	18	30	-
Proposed	WB: 6:00 AM - 7:35 AM	EB: 4:35 PM - 7:30 PM	13	-	18	30	-
<b>SATURDAY</b>							
Existing	-	-	-	-	-	-	-
Proposed	-	-	-	-	-	-	-
<b>SUNDAY</b>							
Existing	-	-	-	-	-	-	-
Proposed	-	-	-	-	-	-	-

\*Frequencies indicate how often the bus arrives on average in the peak direction in minutes.

no change  added service  reduced service



# QM8 Glen Oaks – Downtown



# QM8 Glen Oaks – Downtown



# QM8

## Glen Oaks – Downtown

### EASTBOUND to Glen Oaks

On Street/At Street		Proposal Note
1	Pearl St/Peck Slip	Keep
2	Water St/Maiden Ln	Keep
3	Water St/Gouverneur Ln	Keep
4	Water St/Broad St	Keep
5	State St/Battery Pl	Keep
6	Trinity Pl/Morris St	Keep
7	Trinity Pl/Thames St	Keep
8	Church St/Fulton St	Keep
9	Park Row/Beekman St	Keep
10	Frankfort St/Pearl St	Keep
11	E 34 St/1 Av	Added at existing bus stop
12	Union Tpke/Main St	Keep
13	Union Tpke/150 St	Keep
14	Union Tpke/Parsons Blvd	Keep
15	Union Tpke/164 St	Keep
16	Union Tpke/168 St	Keep
17	Union Tpke/Utopia Pkwy	Keep
18	Union Tpke/Chevy Chase St	Keep
	188 St/75 Av	Removed to improve speed and reliability
19	188 St/73 Av	Keep
20	73 Av/192 St	Keep
21	73 Av/197 St	Keep
22	73 Av/210 St	Keep
23	73 Av/213 St	Keep
24	73 Av/Bell Blvd	Keep
25	73 Av/220 St	Keep
26	Springfield Blvd/69 Av	Keep
27	Springfield Blvd/67 Av	Keep
	Springfield Blvd/64 Av	Removed to improve speed & reliability
28	Springfield Blvd/Horace Harding Expwy S	Keep
	Horace Harding Expwy/224 St	Removed to improve speed & reliability
29	Horace Harding Expwy/Cloverdale Blvd	Keep
30	Horace Harding Expwy/231 St	Keep
31	Douglaston Pkwy/65 Av	Keep
32	Douglaston Pkwy/Douglaston Plaza	Keep

## EASTBOUND to Glen Oaks

On Street/At Street		Proposal Note
	Horace Harding Expwy/Douglaston Pkwy	Removed to improve speed & reliability
	Horace Harding Expwy/244 St	Removed to improve speed & reliability
	Horace Harding Expwy/246 Pl	Removed to improve speed & reliability
33	Horace Harding Expwy/Marathon Pkwy	Keep
	Horace Harding Expwy/251 St	Removed to improve speed & reliability
34	Horace Harding Expwy/Little Neck Pkwy	Keep
35	Little Neck Pkwy/58 Av	Keep
36	Little Neck Pkwy/61 Av	Keep
37	Little Neck Pkwy/Cullman Av	Keep
	Little Neck Pkwy/Grand Central Pkwy	Removed to improve speed & reliability
38	260 St/Little Neck Pkwy	Keep
	260 St/73 Av	Removed to improve speed & reliability
39	260 St/74 Av	Keep
40	Union Tpke/260 St	Keep

## WESTBOUND to Downtown

1	260 St/Union Tpke	Keep
2	260 St/74 Av	Keep
	260 St/73 Av	Removed to improve speed & reliability
3	260 St/Little Neck Pkwy	Keep
	Little Neck Pkwy/Grand Central Pkwy	Removed to improve speed & reliability
4	Little Neck Pkwy/255 St	Keep
5	Little Neck Pkwy/61 Av	Keep
6	Little Neck Pkwy/58 Av	Keep
7	Horace Harding Expwy/Little Neck Pkwy	Keep
8	Horace Harding Expwy/Marathon Pkwy	Keep
9	Douglaston Pkwy/61 Av	Keep
10	Douglaston Pkwy/65 Av	Keep
11	West Alley Rd/233 St	Keep
12	Horace Harding Expwy/Cloverdale Blvd	Keep
13	Springfield Blvd/Horace Harding Expwy S	Keep
14	Springfield Blvd/67 Av	Keep
15	Springfield Blvd/73 Av	Keep
	73 Av/218 St	Removed to improve speed & reliability
16	73 Av/Bell Blvd	Keep

## WESTBOUND to Downtown

On Street/At Street		Proposal Note
17	73 Av/213 St	Keep
18	73 Av/210 St	Keep
19	73 Av/198 St	Keep
20	73 Av/193 St	Keep
21	188 St/73 Av	Keep
	188 St/75 Av	Removed to improve speed and reliability
22	Union Tpke/187 St	Keep
23	Union Tpke/Utopia Pkwy	Keep
24	Union Tpke/168 St	Keep
25	Union Tpke/164 St	Keep
26	Union Tpke/Parsons Blvd	Keep
27	Union Tpke/153 St	Keep
28	Union Tpke/Main St	Keep
29	E 34 St/1 Av	Added at existing bus stop
30	Pearl St/Peck Slip	Keep
31	Water St/Maiden Ln	Keep
32	Water St/Gouverneur Ln	Keep
33	Water St/Broad St	Keep
34	State St/Battery Pl	Keep
35	Trinity Pl/Morris St	Keep
36	Trinity Pl/Thames St	Keep
37	Church St/Fulton St	Keep
38	Park Row/Beekman St	Keep
39	Frankfort St/Pearl St	Keep

# QM10 LeFrak City – Midtown

via 6th Avenue

## PROPOSED ROUTE SUMMARY

The QM10 will maintain its existing routing between LeFrak City and Midtown Manhattan. PM peak frequencies will decrease and service spans will be adjusted to match ridership patterns.

### What’s changed since the Proposed Final Plan?

No changes

#### EXISTING ROUTES

QM10

#### AVERAGE STOP SPACING

Existing: 1,211 ft

Proposed: 1,279 ft

## PROPOSED FREQUENCIES\* AND HOURS OF OPERATION

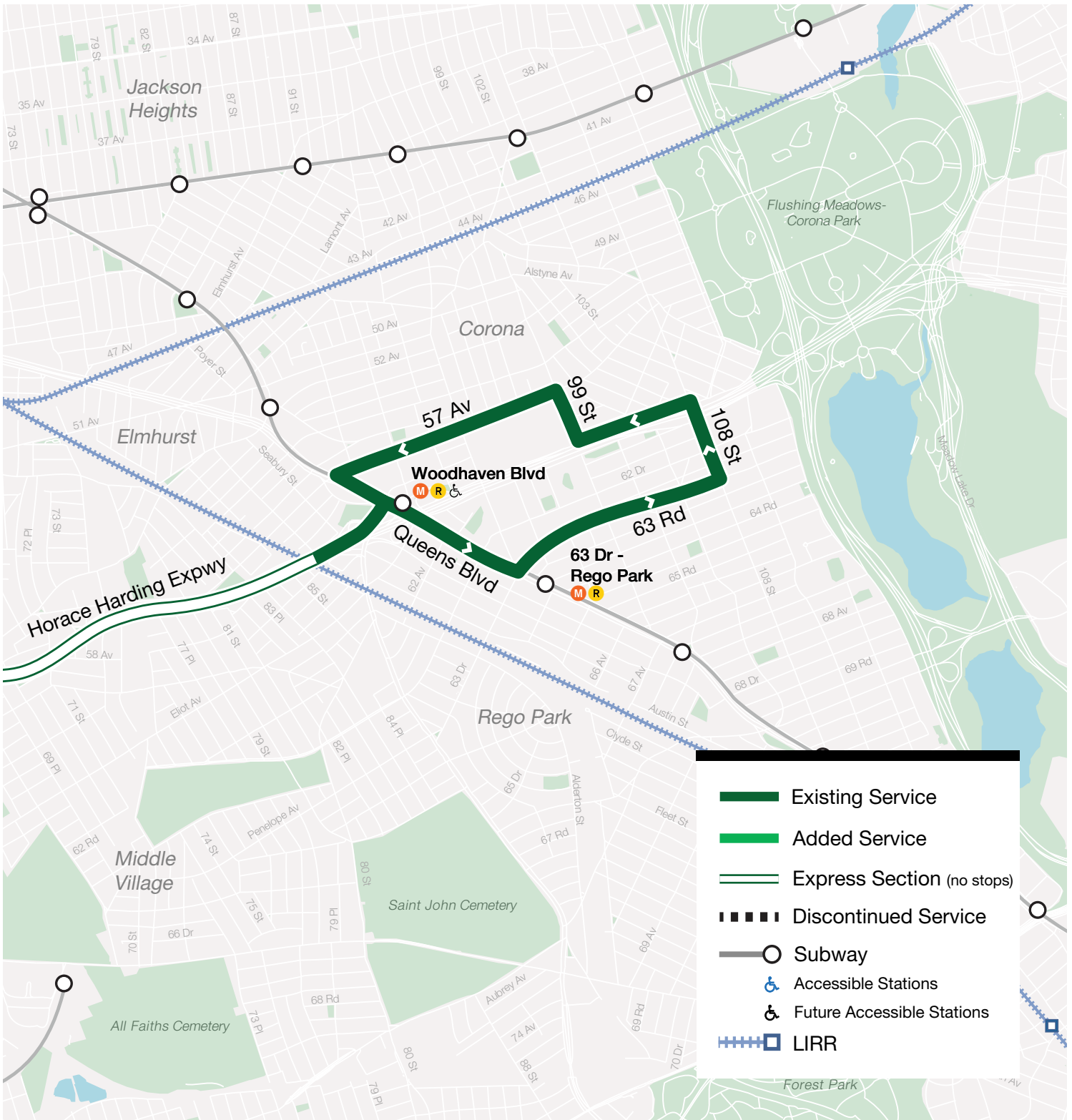
Service Span			AM Peak	Midday	PM Peak	Evening	Late Evening
			6 am - 9 am	9 am - 3 pm	3 pm - 7 pm	7 pm - 9 pm	9 pm - 12 pm
<b>WEEKDAY</b>							
Existing	WB: 6:30 AM - 10:00 AM	EB: 3:45 PM - 6:45 PM	36	-	34	-	-
Proposed	WB: 6:30 AM - 9:30 AM	EB: 3:45 PM - 6:45 PM	36	-	40	-	-
<b>SATURDAY</b>							
Existing	-	-	-	-	-	-	-
Proposed	-	-	-	-	-	-	-
<b>SUNDAY</b>							
Existing	-	-	-	-	-	-	-
Proposed	-	-	-	-	-	-	-

\*Frequencies indicate how often the bus arrives on average in the peak direction in minutes.

no change  added service  reduced service

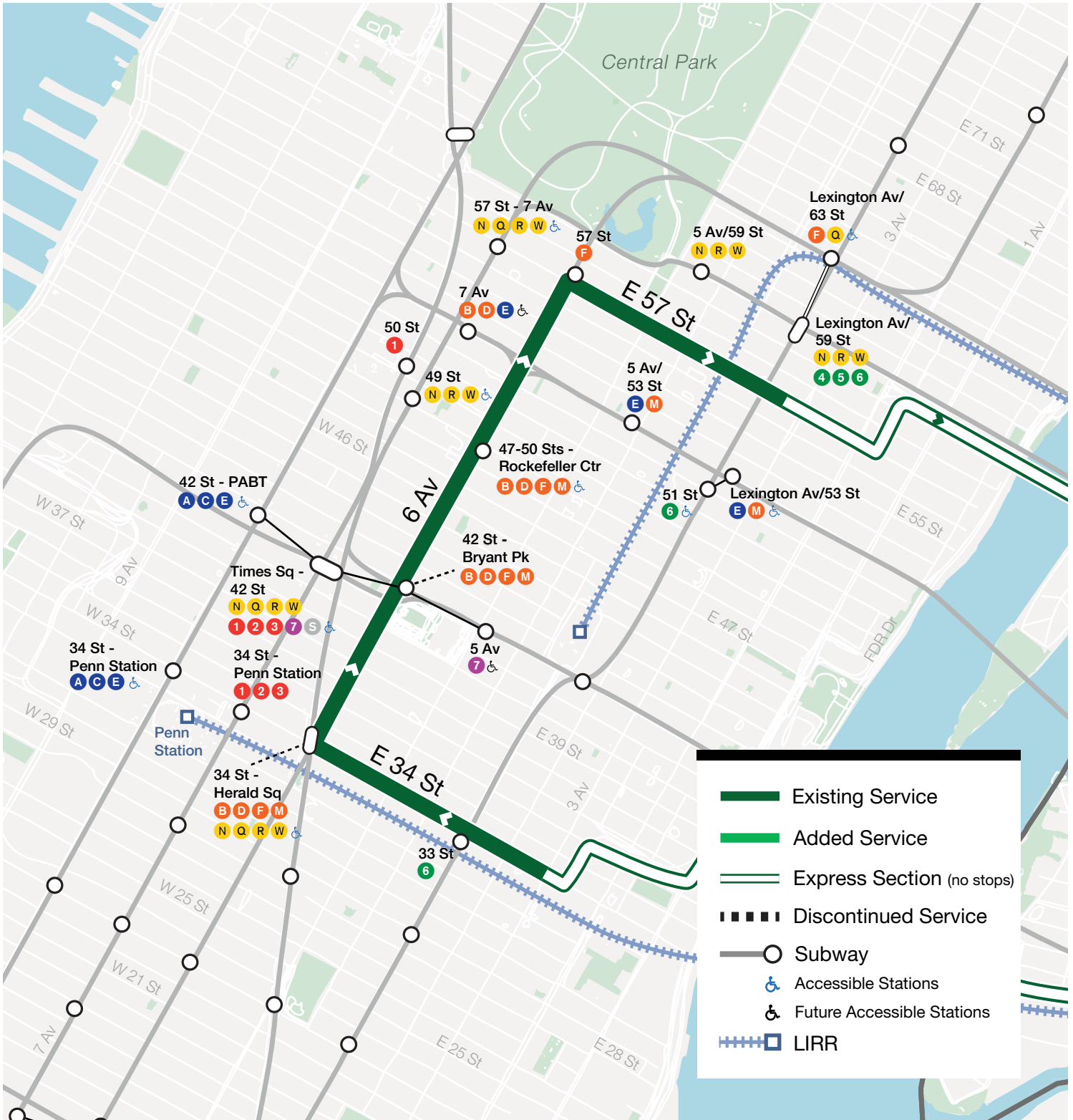
# QM10 LeFrak City – Midtown

via 6th Avenue



# QM10 LeFrak City – Midtown

via 6th Avenue





# QM10 LeFrak City – Midtown

## EASTBOUND to LeFrak City

On Street/At Street		Proposal Note
1	E 34 St/3 Av	Keep
2	E 34 St/Park Av	Keep
3	W 34 St/5 Av	Keep
4	6 Av/W 35 St	Keep
5	6 Av/W 37 St	Keep
6	6 Av/W 43 St	Keep
7	6 Av/W 50 St	Keep
8	6 Av/W 56 St	Keep
9	E 57 St/5 Av	Keep
10	E 57 St/3 Av	Keep
11	Woodhaven Blvd/Booth St	Keep
12	63 Rd/Queens Blvd	Keep
13	63 Rd/98 Pl	Keep
14	63 Rd/102 St	Keep
15	108 St/63 Rd	Keep
16	108 St/62 Dr	Keep
17	Horace Harding Expwy/Westside Av	Keep
18	99 St/60 Av	Keep
19	57 Av/99 St	Keep
20	57 Av/98 St	Keep
	57 Av/97 St	Removed to improve speed & reliability
21	Junction Blvd/57 Av	Keep

## WESTBOUND to Midtown

1	63 Rd/98 Pl	Keep
2	63 Rd/102 St	Keep
3	108 St/63 Rd	Keep
4	108 St/62 Dr	Keep
5	Horace Harding Expwy/Westside Av	Keep
6	99 St/60 Av	Keep
7	57 Av/99 St	Keep
8	57 Av/98 St	Keep
	57 Av/97 St	Removed to improve speed & reliability
9	57 Av/Junction Blvd	Keep
10	57 Av/92 St	Keep
11	Woodhaven Blvd/Hoffman Dr	Keep
12	E 34 St/3 Av	Keep
13	E 34 St/Park Av	Keep

## EASTBOUND to LeFrak City

On Street/At Street		Proposal Note
14	W 34 St/5 Av	Keep
15	6 Av/W 35 St	Keep
16	6 Av/W 37 St	Keep
17	6 Av/W 43 St	Keep
18	6 Av/W 50 St	Keep
19	6 Av/W 56 St	Keep
20	E 57 St/5 Av	Keep
21	E 57 St/3 Av	Keep

# QM11 Forest Hills – Downtown

## PROPOSED ROUTE SUMMARY

The QM11 will maintain its existing Manhattan-bound routing. Queens-bound service will be streamlined through Forest Hills to provide a more direct travel path. The route will have a new stop at E 34 St/1 Av to serve east side employment centers.

### EXISTING ROUTES

QM11

### AVERAGE STOP SPACING

Existing: 1,456 ft

Proposed: 1,365 ft

## What's changed since the Proposed Final Plan?

-  Revised Queens-bound routing in response to public feedback

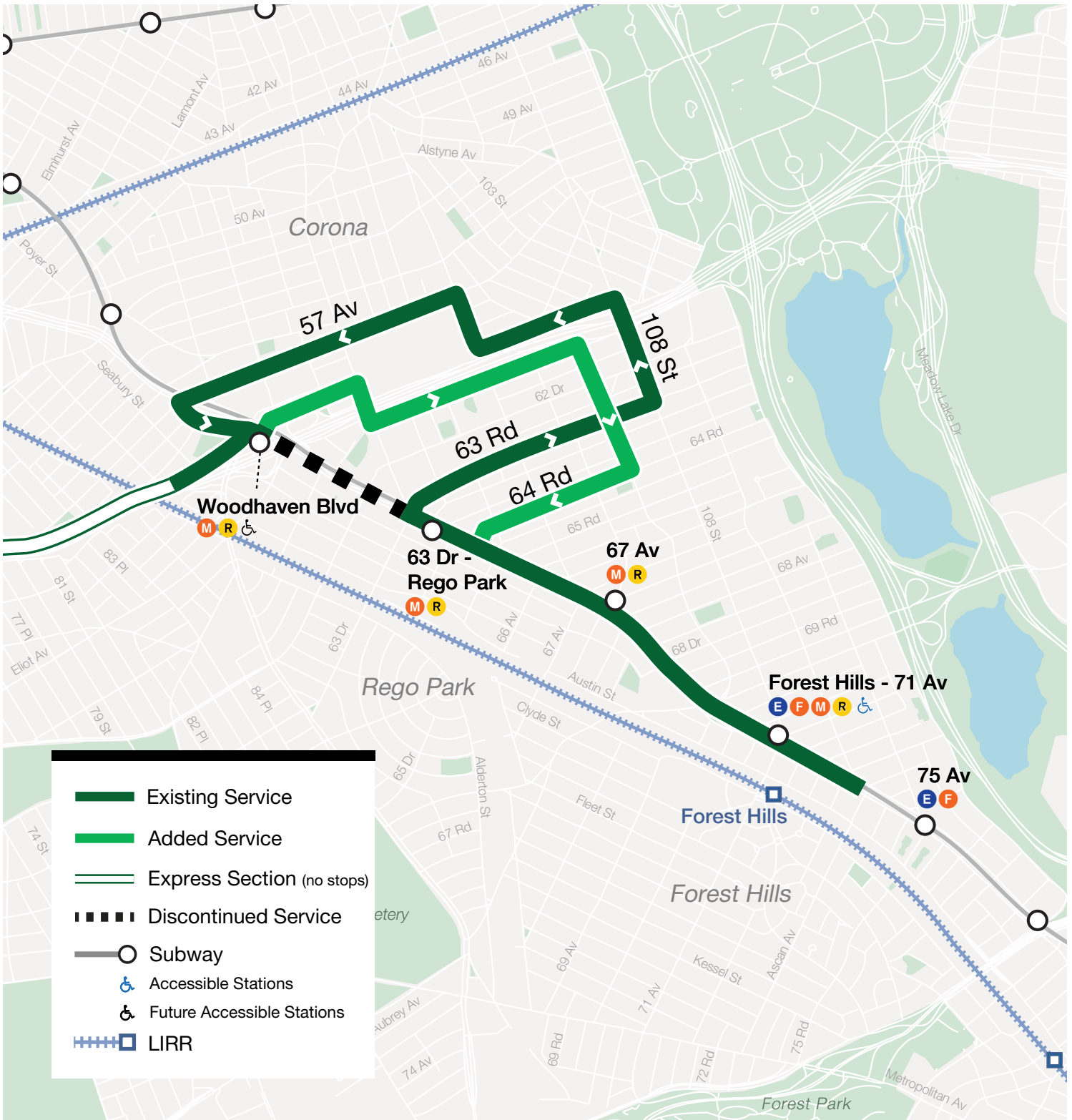
## PROPOSED FREQUENCIES\* AND HOURS OF OPERATION

Service Span			AM Peak	Midday	PM Peak	Evening	Late Evening
			6 am - 9 am	9 am - 3 pm	3 pm - 7 pm	7 pm - 9 pm	9 pm - 12 pm
<b>WEEKDAY</b>							
Existing	WB: 6:30 AM - 9:30 AM	EB: 3:40 PM - 7:00 PM	18	-	30	60	-
Proposed	WB: 6:30 AM - 9:30 AM	EB: 3:40 PM - 7:00 PM	18	-	30	60	-
<b>SATURDAY</b>							
Existing	-	-	-	-	-	-	-
Proposed	-	-	-	-	-	-	-
<b>SUNDAY</b>							
Existing	-	-	-	-	-	-	-
Proposed	-	-	-	-	-	-	-

\*Frequencies indicate how often the bus arrives on average in the peak direction in minutes.

no change  added service  reduced service

# QM11 Forest Hills – Downtown



# QM11 Forest Hills – Downtown



# QM11 Forest Hills – Downtown

## EASTBOUND to Forest Hills

On Street/At Street		Proposal Note
1	Pearl St/Peck Slip	Keep
2	Water St/John St	Keep
3	Water St/Gouverneur Ln	Keep
4	Water St/Broad St	Keep
5	State St/Battery Pl	Keep
6	Trinity Pl/Morris St	Keep
7	Trinity Pl/Thames St	Keep
8	Church St/Fulton St	Keep
9	Park Row/Beekman St	Keep
10	Frankfort St/Pearl St	Keep
11	E 34 St/1 Av	Added at existing bus stop
12	Woodhaven Blvd/Booth St	Keep
13	59 Av/92 St	Added at existing bus stop
14	Junction Blvd/59 Av	Added at existing bus stop
15	Horace Harding Expwy/97 St	Added at existing bus stop
16	Horace Harding Expwy/99 St	Added at existing bus stop
17	Yellowstone Blvd/62 Rd	Added at existing bus stop
18	Yellowstone Blvd/63 Dr	Added at existing bus stop
19	64 Rd/102 St	New stop location
20	98 St/65 Av	New stop location
	Queens Blvd/63 Dr	Removed due to new routing
21	Queens Blvd/67 Av	Keep
22	Queens Blvd/Yellowstone Blvd	Added at existing bus stop
23	Queens Blvd/Ascan Av	Added at existing bus stop
	Queens Blvd/72 Dr	Removed due to new routing
	Queens Blvd/70 Av	Removed due to new routing
	63 Rd/Queens Blvd	Removed due to new routing
	63 Rd/98 Pl	Removed due to new routing
	63 Rd/102 St	Removed due to new routing
	108 St/63 Rd	Removed due to new routing
	108 St/62 Dr	Removed due to new routing
	Horace Harding Expwy/Westside Av	Removed due to new routing
	99 St/60 Av	Removed due to new routing
	57 Av/99 St	Removed due to new routing
	57 Av/98 St	Removed due to new routing
	Junction Blvd/57 Av	Removed due to new routing

## WESTBOUND to Downtown

## EASTBOUND to Forest Hills

On Street/At Street		Proposal Note
1	Queens Blvd/72 Dr	Keep
2	Queens Blvd/70 Av	Keep
3	Queens Blvd/67 Av	Keep
4	63 Rd/Queens Blvd	Keep
5	63 Rd/98 Pl	Keep
6	63 Rd/102 St	Keep
7	108 St/63 Rd	Keep
8	108 St/62 Dr	Keep
9	Horace Harding Expwy/Westside Av	Keep
10	99 St/60 Av	Keep
11	57 Av/99 St	Keep
12	57 Av/98 St	Keep
	57 Av/97 St	Removed due to new routing
13	57 Av/Junction Blvd	Keep
14	57 Av/92 St	Keep
15	Woodhaven Blvd/Hoffman Dr	Keep
16	E 34 St/1 Av	Added at existing bus stop
17	Pearl St/Peck Slip	Keep
18	Water St/John St	Keep
19	Water St/Gouverneur Ln	Keep
20	Water St/Broad St	Keep
21	State St/Battery Pl	Keep
22	Trinity Pl/Morris St	Keep
23	Trinity Pl/Thames St	Keep
24	Church St/Fulton St	Keep
25	Park Row/Beekman St	Keep
26	Frankfort St/Pearl St	Keep

# QM12 Forest Hills – Midtown

via 6th Avenue

## PROPOSED ROUTE SUMMARY

The QM12 will be shortened to Metropolitan Av/71 Rd due to low ridership. Service on the discontinued segment will be provided by the Q23 and QM15. Frequencies will decrease slightly to match ridership patterns.

### EXISTING ROUTES

QM12

### AVERAGE STOP SPACING

Existing: 1,407 ft

Proposed: 1,500 ft

## What's changed since the Proposed Final Plan?



Minor stop balancing



Restored service on Metropolitan Av in response to public feedback

## PROPOSED FREQUENCIES\* AND HOURS OF OPERATION

Service Span			AM Peak	Midday	PM Peak	Evening	Late Evening
			6 am - 9 am	9 am - 3 pm	3 pm - 7 pm	7 pm - 9 pm	9 pm - 12 pm
<b>WEEKDAY</b>							
Existing	WB: 6:30 AM - 10:00 AM	EB: 3:50 PM - 6:50 PM	26	-	34	-	-
Proposed	WB: 6:30 AM - 10:00 AM	EB: 3:50 PM - 6:50 PM	30	-	48	-	-
<b>SATURDAY</b>							
Existing	-	-	-	-	-	-	-
Proposed	-	-	-	-	-	-	-
<b>SUNDAY</b>							
Existing	-	-	-	-	-	-	-
Proposed	-	-	-	-	-	-	-

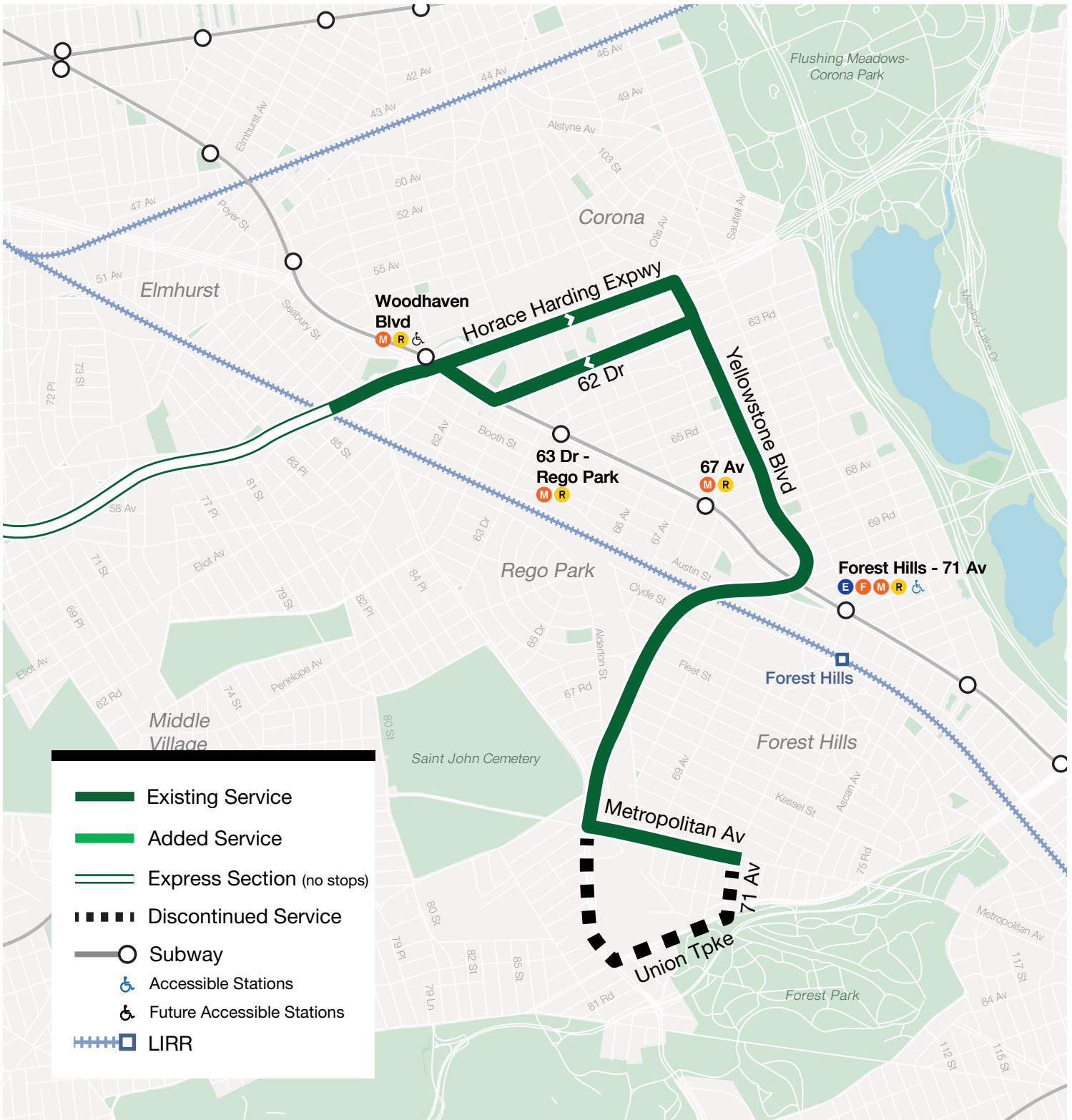
\*Frequencies indicate how often the bus arrives on average in the peak direction in minutes.

no change  added service  reduced service



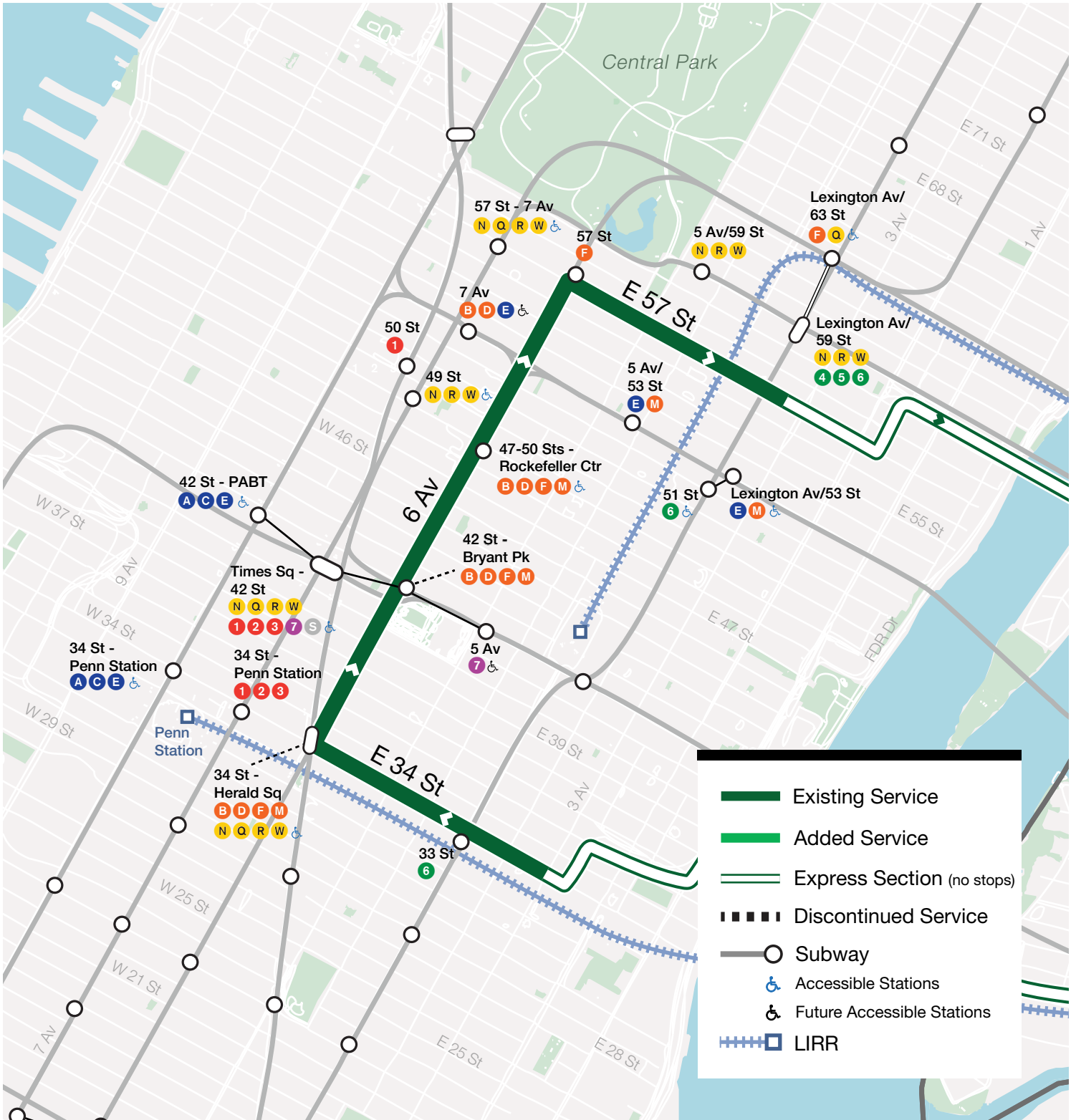
# QM12 Forest Hills – Midtown

via 6th Avenue



# QM12 Forest Hills – Midtown

via 6th Avenue



# QM12 Forest Hills – Midtown

## EASTBOUND to Forest Hills

On Street/At Street		Proposal Note
1	E 34 St/3 Av	Keep
2	E 34 St/Park Av	Keep
3	W 34 St/5 Av	Keep
4	6 Av/W 35 St	Keep
5	6 Av/W 37 St	Keep
6	6 Av/W 43 St	Keep
7	6 Av/W 50 St	Keep
8	6 Av/W 56 St	Keep
9	E 57 St/5 Av	Keep
10	E 57 St/3 Av	Keep
11	Woodhaven Blvd/Booth St	Keep
12	Horace Harding Expwy/97 St	Added at existing bus stop
	Horace Harding Expwy/98 St	Removed to improve speed & reliability
13	Horace Harding Expwy/99 St	Added at existing bus stop
14	Yellowstone Blvd/62 Rd	Keep
15	Yellowstone Blvd/63 Dr	Keep
16	Yellowstone Blvd/65 Av	Keep
17	Yellowstone Blvd/67 Av	Keep
18	Yellowstone Blvd/68 Av	Keep
19	Yellowstone Blvd/69 Av	Keep
20	Yellowstone Blvd/Queens Blvd	Keep
	Yellowstone Blvd/Austin St	Removed to improve speed & reliability
21	Yellowstone Blvd/Burns St	Keep
	Yellowstone Blvd/Groton St	Removed due to new routing
22	Yellowstone Blvd/Kessel St	Keep
	Yellowstone Blvd/Alderton St	Removed to improve speed & reliability
23	Metropolitan Av/Woodhaven Blvd	Added at existing bus stop
	Metropolitan Av/Selfridge St	Removed to improve speed & reliability
	Metropolitan Av/70 Rd	Removed to improve speed & reliability
24	Metropolitan Av/71 Rd	Added at existing bus stop
	Union Tpke/Crescent Apartments	Removed due to new routing

## WESTBOUND to Midtown

	Metropolitan Av/71 Rd	Removed due to new routing
1	Metropolitan Av/71 Av	Added at existing bus stop
	Union Tpke/Crescent Apartments	Removed due to new routing
2	Metropolitan Av/Alderton St	Added at existing bus stop
	Woodhaven Blvd/Metropolitan Av	Removed due to new routing

## EASTBOUND to Forest Hills

On Street/At Street		Proposal Note
	Yellowstone Blvd/68 Rd	Removed due to new routing
3	Yellowstone Blvd/Juno St	Keep
	Yellowstone Blvd/Groton St	Removed to improve speed & reliability
4	Yellowstone Blvd/Clyde St	Keep
5	Yellowstone Blvd/Gerard Pl	Keep
6	Yellowstone Blvd/69 Av	Keep
7	Yellowstone Blvd/68 Av	Keep
8	Yellowstone Blvd/67 Av	Keep
9	Yellowstone Blvd/64 Rd	Keep
10	62 Dr/Yellowstone Blvd	Keep
11	62 Dr/98 St	Keep
12	Woodhaven Blvd/Hoffman Dr	Keep
13	E 34 St/3 Av	Keep
14	E 34 St/Park Av	Keep
15	W 34 St/5 Av	Keep
16	6 Av/W 35 St	Keep
17	6 Av/W 37 St	Keep
18	6 Av/W 43 St	Keep
19	6 Av/W 50 St	Keep
20	6 Av/W 56 St	Keep
21	E 57 St/5 Av	Keep
22	E 57 St/3 Av	Keep


# QM15 Howard Beach – Midtown

via 6th Avenue

## PROPOSED ROUTE SUMMARY

The QM15 will maintain its existing routing between Howard Beach and Midtown Manhattan. Weekday frequencies will change slightly to match ridership patterns.

### What’s changed since the Proposed Final Plan?

-  Restored Manhattan-bound stop at 157 Av/Cross Bay Blvd due to operational considerations

#### EXISTING ROUTES

QM15

#### AVERAGE STOP SPACING

Existing: 1,808 ft

Proposed: 1,883 ft

## PROPOSED FREQUENCIES\* AND HOURS OF OPERATION

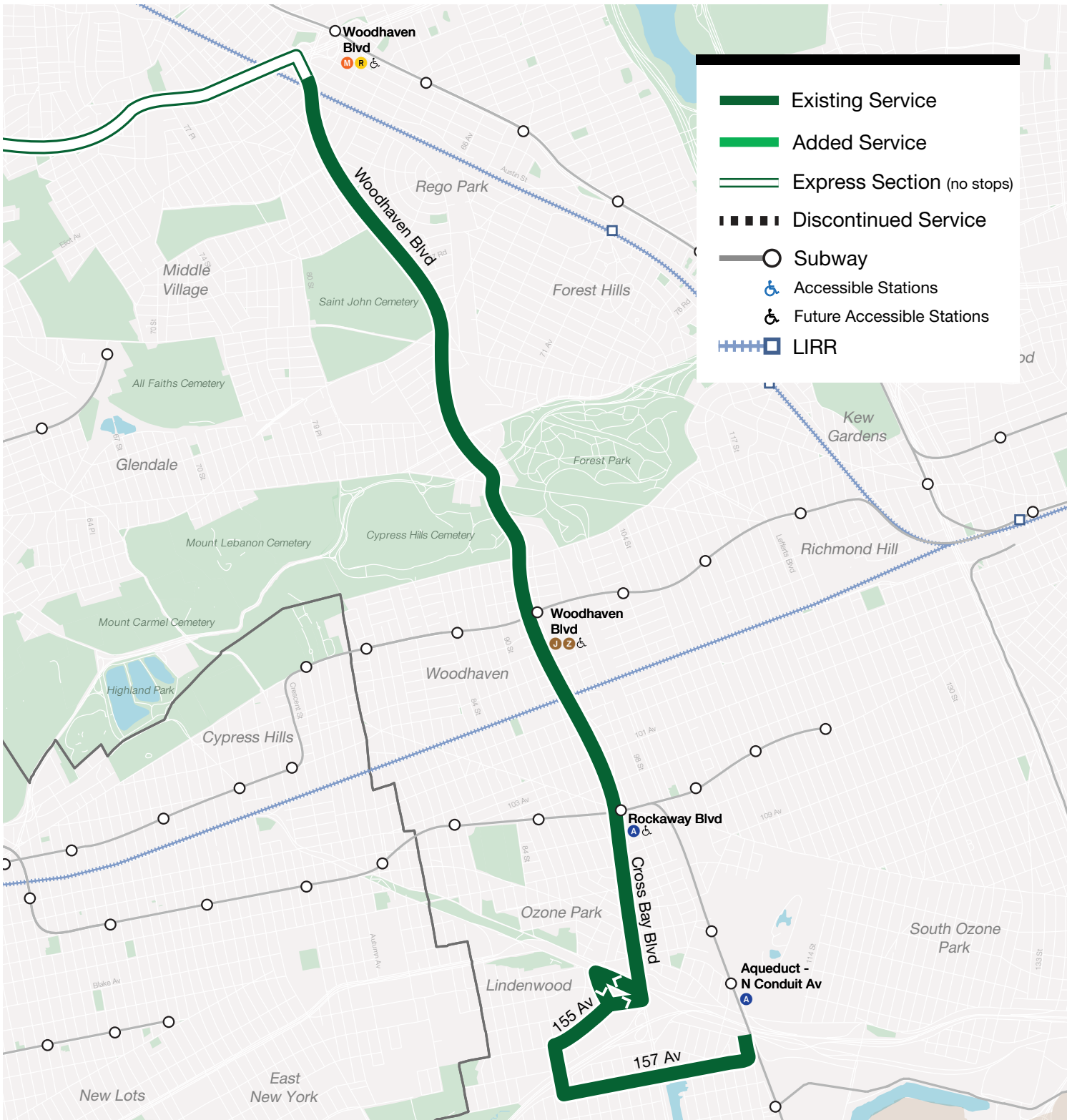
Service Span			AM Peak	Midday	PM Peak	Evening	Late Evening
			6 am - 9 am	9 am - 3 pm	3 pm - 7 pm	7 pm - 9 pm	9 pm - 12 pm
<b>WEEKDAY</b>							
Existing	WB: 5:40 AM - 6:00 PM	EB: 10:00 AM - 11:15 PM	9	60	15	40	60
Proposed	WB: 5:40 AM - 6:00 PM	EB: 10:00 AM - 11:15 PM	9	51	18	40	60
<b>SATURDAY</b>							
Existing	WB: 7:00 AM - 6:00 PM	EB: 8:40 AM - 7:40 PM	60	60	60	60	-
Proposed	WB: 7:00 AM - 6:00 PM	EB: 8:40 AM - 7:40 PM	60	60	60	60	-
<b>SUNDAY</b>							
Existing	-	-	-	-	-	-	-
Proposed	-	-	-	-	-	-	-

\*Frequencies indicate how often the bus arrives on average in the peak direction in minutes.

no change  added service  reduced service

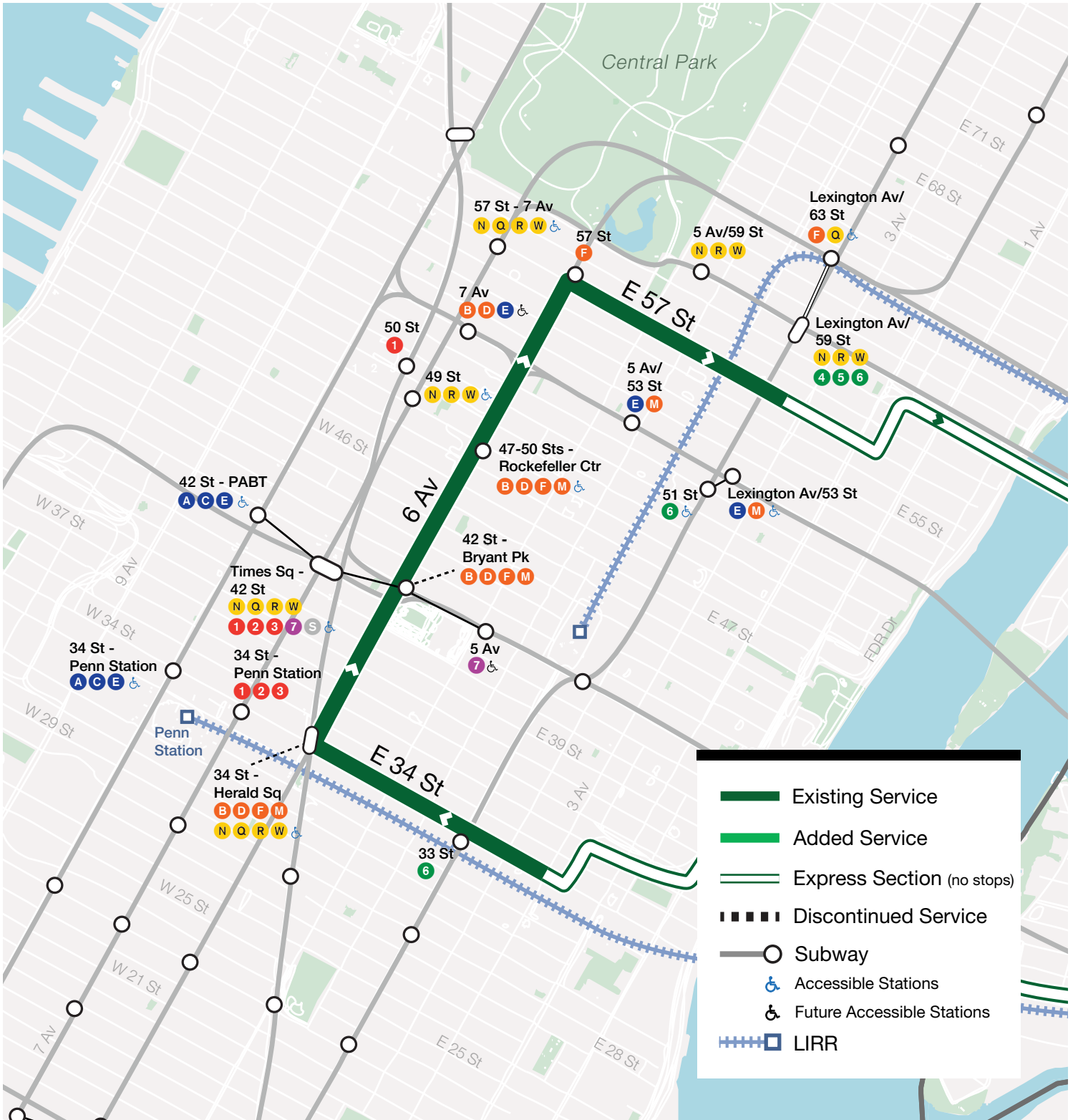
# QM15 Howard Beach – Midtown

via 6th Avenue



# QM15 Howard Beach – Midtown

via 6th Avenue



# QM15 Howard Beach – Midtown

## EASTBOUND to to Howard Beach

On Street/At Street		Proposal Note
1	E 34 St/3 Av	Keep
2	E 34 St/Park Av	Keep
3	W 34 St/5 Av	Keep
4	6 Av/W 38 St	Keep
5	6 Av/W 44 St	Keep
6	6 Av/W 51 St	Keep
7	6 Av/W 57 St	Keep
8	E 57 St/Madison Av	Keep
9	E 57 St/3 Av	Keep
10	Woodhaven Blvd/61 Rd	Keep
11	Woodhaven Blvd/Penelope Av	Keep
12	Woodhaven Blvd/Metropolitan Av	Keep
13	Woodhaven Blvd/81 Av	Keep
14	Woodhaven Blvd/Forest Park Dr	Keep
15	Woodhaven Blvd/Jamaica Av	Keep
16	Woodhaven Blvd/Atlantic Av	Keep
17	Woodhaven Blvd/101 Av	Keep
18	Cross Bay Blvd/Liberty Av	Keep
19	Cross Bay Blvd/Pitkin Av	Keep
	153 Av/151 Av	Removed to improve speed & reliability
20	155 Av/89 St	Keep
21	84 St/155 Av	Keep
22	84 St/157 Av	Keep
23	157 Av/89 St	Keep
24	157 Av/Cross Bay Blvd	Keep
25	157 Av/99 St	Keep
26	102 St/157 Av	Keep

## WESTBOUND to Midtown

1	102 St/157 Av	Keep
2	157 Av/Cohancy St	Keep
3	157 Av/Cross Bay Blvd	Keep
4	157 Av/89 St	Keep
5	157 Av/84 St	Keep
6	84 St/155 Av	Keep
7	155 Av/89 St	Keep
8	89 St/151 Av	Keep
9	Cross Bay Blvd/Pitkin Av	Keep



## EASTBOUND to to Howard Beach

On Street/At Street		Proposal Note
10	Cross Bay Blvd/Rockaway Blvd	Keep
11	Woodhaven Blvd/101 Av	Keep
12	Woodhaven Blvd/Atlantic Av	Keep
13	Woodhaven Blvd/Jamaica Av	Keep
14	Woodhaven Blvd/Forest Park Dr	Keep
15	Woodhaven Blvd/81 Rd	Keep
16	Woodhaven Blvd/Metropolitan Av	Keep
17	Woodhaven Blvd/63 Dr	Keep
18	Woodhaven Blvd/Alderton St	Keep
19	E 34 St/3 Av	Keep
20	E 34 St/Park Av	Keep
21	W 34 St/5 Av	Keep
22	6 Av/W 38 St	Keep
23	6 Av/W 44 St	Keep
24	6 Av/W 51 St	Keep
25	6 Av/W 57 St	Keep
26	E 57 St/Madison Av	Keep
27	E 57 St/ 3 Av	Keep

# QM16 Rockaways West – Midtown

via 6th Avenue

## PROPOSED ROUTE SUMMARY

The QM16 will maintain its existing routing between the Rockaways and Midtown Manhattan. PM peak frequencies will decrease slightly due to low ridership.

### What’s changed since the Proposed Final Plan?

No changes

#### EXISTING ROUTES

QM16

#### AVERAGE STOP SPACING

Existing: 1,886 ft

Proposed: 1,912 ft

## PROPOSED FREQUENCIES\* AND HOURS OF OPERATION

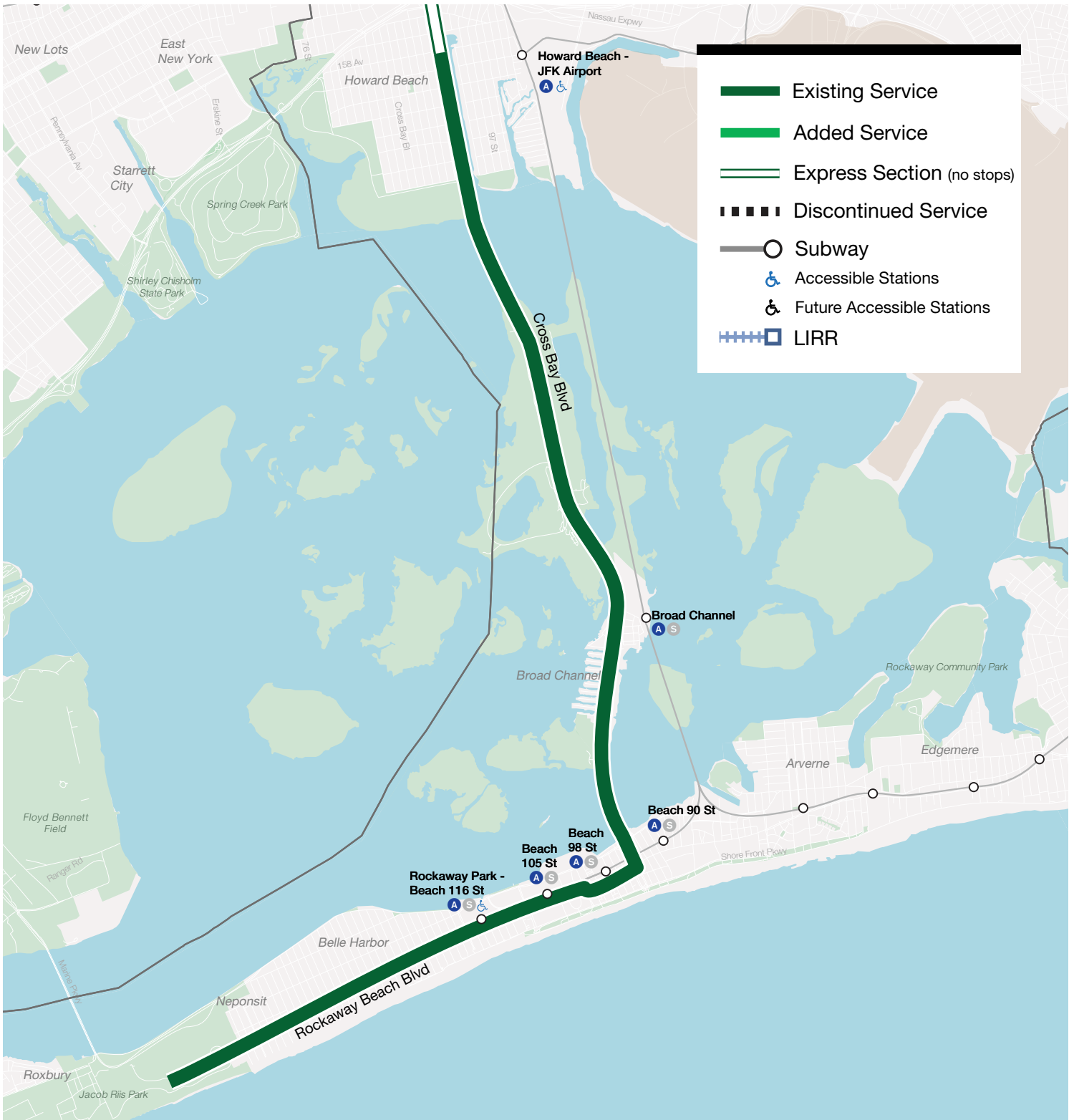
Service Span			AM Peak	Midday	PM Peak	Evening	Late Evening
			6 am - 9 am	9 am - 3 pm	3 pm - 7 pm	7 pm - 9 pm	9 pm - 12 pm
<b>WEEKDAY</b>							
Existing	WB: 5:47 AM - 7:54 AM	EB: 3:50 PM - 6:40 PM	15	-	27	-	-
Proposed	WB: 5:47 AM - 7:54 AM	EB: 3:50 PM - 6:40 PM	15	-	34	-	-
<b>SATURDAY</b>							
Existing	-	-	-	-	-	-	-
Proposed	-	-	-	-	-	-	-
<b>SUNDAY</b>							
Existing	-	-	-	-	-	-	-
Proposed	-	-	-	-	-	-	-

\*Frequencies indicate how often the bus arrives on average in the peak direction in minutes.

no change  added service  reduced service

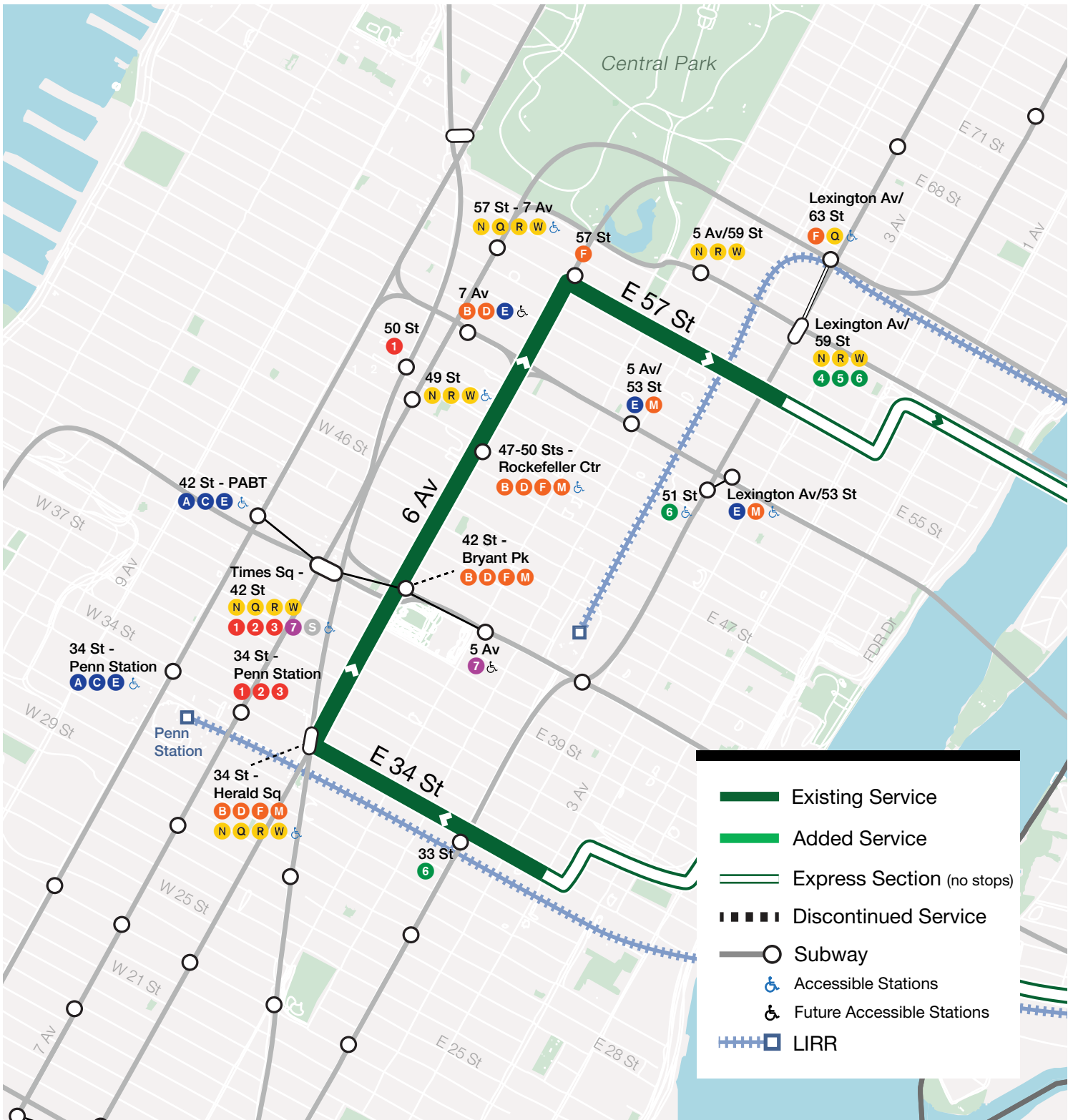
# QM16 Rockaways West – Midtown

via 6th Avenue



# QM16 Rockaways West – Midtown

via 6th Avenue



# QM16 Rockaways West – Midtown

## EASTBOUND to Rockaways West

On Street/At Street		Proposal Note
1	E 34 St/3 Av	Keep
2	E 34 St/Park Av	Keep
3	W 34 St/5 Av	Keep
4	6 Av/W 38 St	Keep
5	6 Av/W 44 St	Keep
6	6 Av/W 51 St	Keep
7	6 Av/W 57 St	Keep
8	E 57 St/Madison Av	Keep
9	E 57 St/3 Av	Keep
10	Cross Bay Blvd/159 Av	Keep
11	Cross Bay Blvd/163 Av	Keep
12	Cross Bay Blvd/Noel Rd	Keep
13	Cross Bay Blvd/W 17 Rd	Keep
14	Rockaway Beach Blvd/Cross Bay Pkwy	Keep
15	Rockaway Beach Blvd/Beach 105 St	Keep
16	Rockaway Beach Blvd/Beach 116 St	Keep
17	Rockaway Beach Blvd/Beach 122 St	Keep
18	Rockaway Beach Blvd/Beach 126 St	Keep
19	Rockaway Beach Blvd/Beach 135 St	Keep
20	Rockaway Beach Blvd/Beach 141 St	Keep
21	Rockaway Beach Blvd/Beach 147 St	Keep
22	Rockaway Beach Blvd/Jacob Riis Park	Keep

## WESTBOUND to Midtown

1	Rockaway Beach Blvd/Jacob Riis Park	Keep
2	Rockaway Beach Blvd/Beach 147 St	Keep
3	Rockaway Beach Blvd/Beach 141 St	Keep
4	Rockaway Beach Blvd/Beach 135 St	Keep
5	Rockaway Beach Blvd/Beach 127 St	Keep
6	Rockaway Beach Blvd/Beach 122 St	Keep
7	Rockaway Beach Blvd/Beach 115 St	Keep
8	Rockaway Beach Blvd/Beach 105 St	Keep
9	Rockaway Beach Blvd/Beach 95 St	Keep
10	Cross Bay Blvd/E 16 Rd	Keep
11	Cross Bay Blvd/Noel Rd	Keep
12	Cross Bay Blvd/163 Av	Keep
13	Cross Bay Blvd/158 Av	Keep

## EASTBOUND to Rockaways West

On Street/At Street		Proposal Note
14	E 34 St/3 Av	Keep
15	E 34 St/Park Av	Keep
16	W 34 St/5 Av	Keep
17	6 Av/W 38 St	Keep
18	6 Av/W 44 St	Keep
19	6 Av/W 51 St	Keep
20	6 Av/W 57 St	Keep
21	E 57 St/Madison Av	Keep
22	E 57 St/3 Av	Keep

# QM17 Rockaways East – Midtown

via 6th Avenue

## PROPOSED ROUTE SUMMARY

The QM17 will maintain its existing routing between the Rockaways and Midtown Manhattan. Peak frequencies will decrease slightly and service spans will be adjusted to match ridership patterns.

## What’s changed since the Proposed Final Plan?

-  Restored existing routing in Arverne

### EXISTING ROUTES

QM17

### AVERAGE STOP SPACING

Existing: 1,868 ft

Proposed: 1,868 ft

## PROPOSED FREQUENCIES\* AND HOURS OF OPERATION

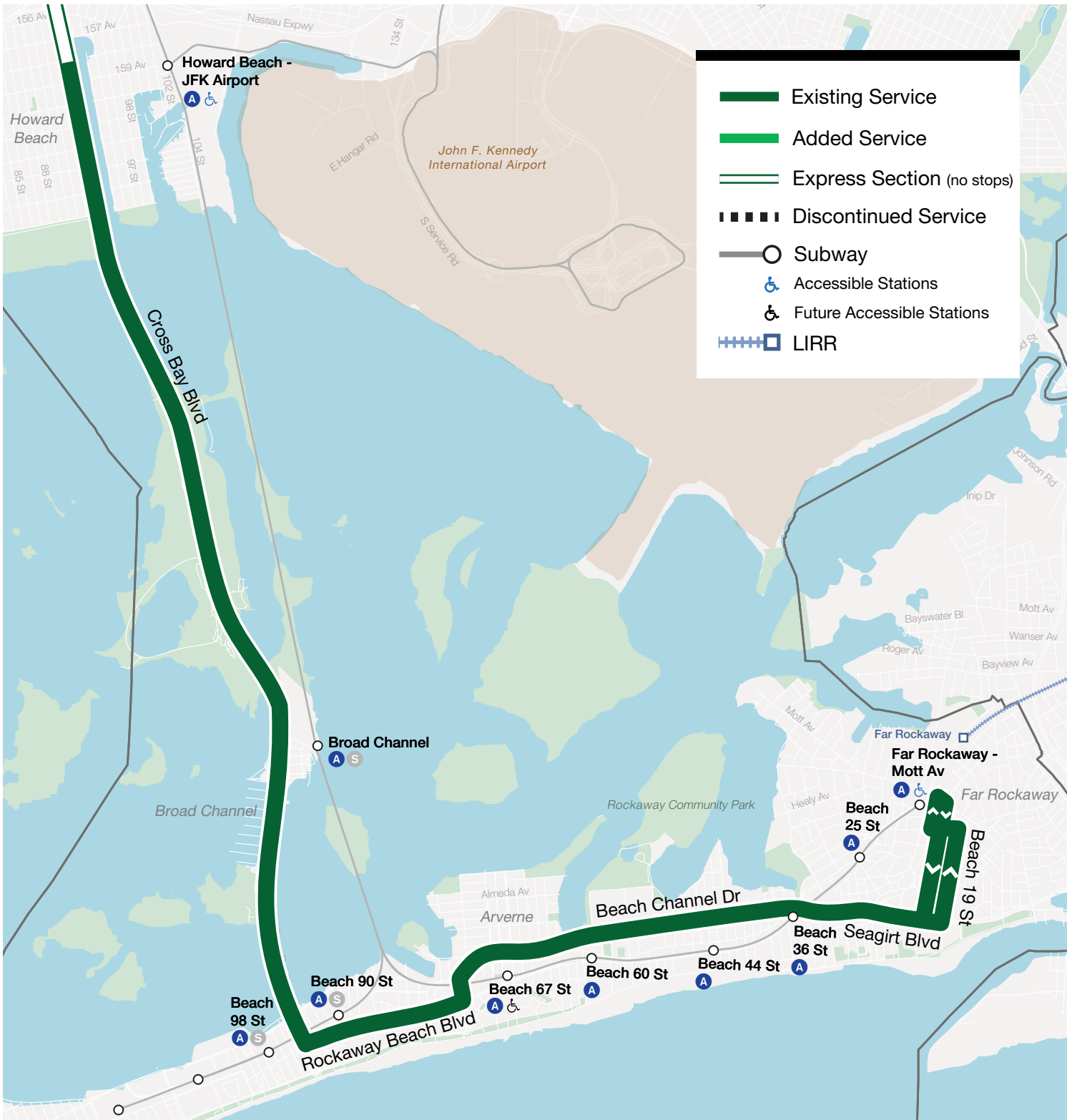
Service Span			AM Peak	Midday	PM Peak	Evening	Late Evening
			6 am - 9 am	9 am - 3 pm	3 pm - 7 pm	7 pm - 9 pm	9 pm - 12 pm
<b>WEEKDAY</b>							
Existing	WB: 5:45 AM - 8:00 AM	EB: 3:30 PM - 7:00 PM	26	-	30	60	-
Proposed	WB: 5:45 AM - 8:00 AM	EB: 3:40 PM - 7:00 PM	30	-	34	60	-
<b>SATURDAY</b>							
Existing	-	-	-	-	-	-	-
Proposed	-	-	-	-	-	-	-
<b>SUNDAY</b>							
Existing	-	-	-	-	-	-	-
Proposed	-	-	-	-	-	-	-

\*Frequencies indicate how often the bus arrives on average in the peak direction in minutes.

no change  added service  reduced service

# QM17 Rockaways East – Midtown

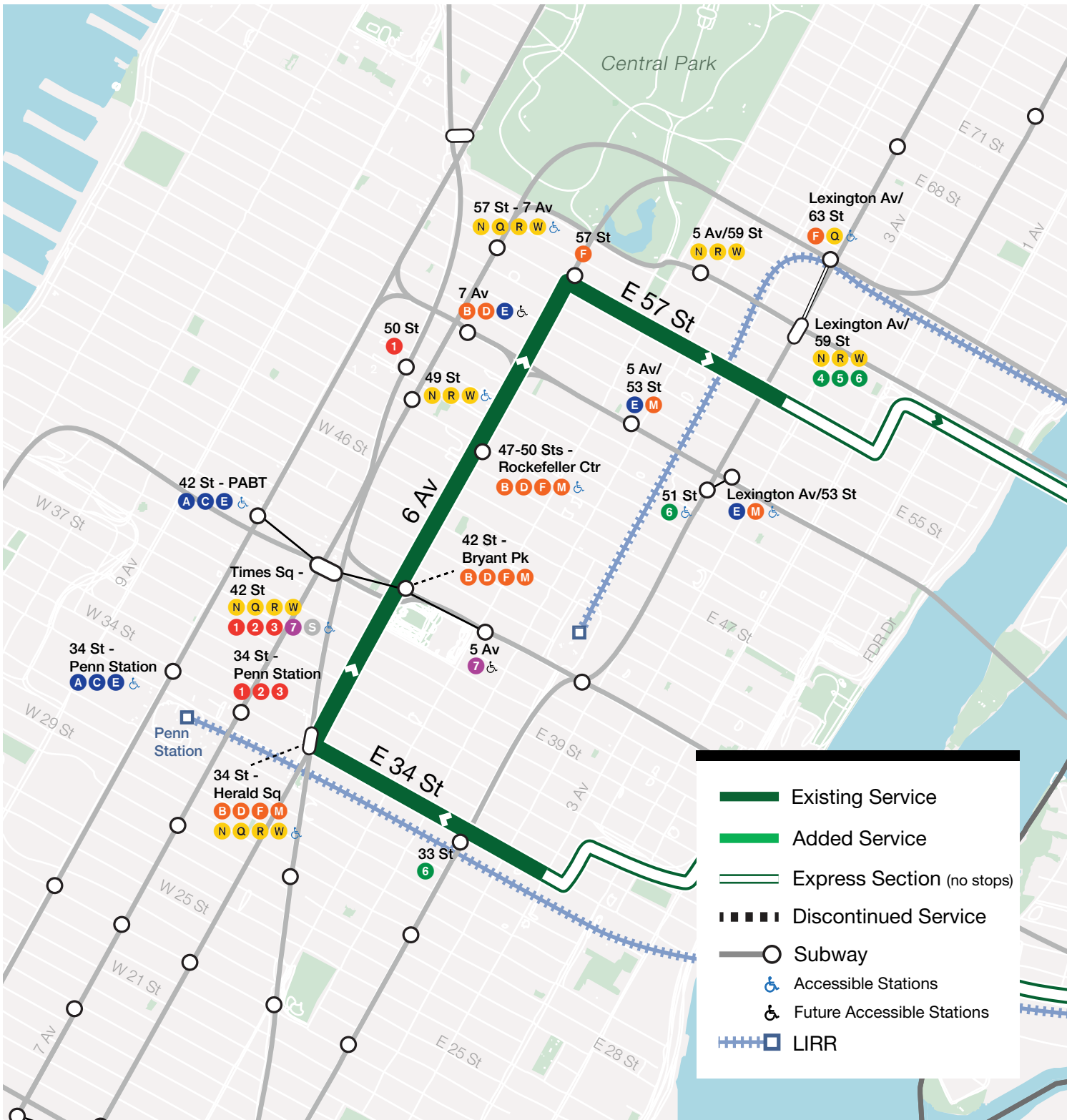
via 6th Avenue





# QM17 Rockaways East – Midtown

via 6th Avenue



# QM17 Rockaways East – Midtown

## EASTBOUND to Rockaways East

On Street/At Street		Proposal Note
1	E 34 St/3 Av	Keep
2	E 34 St/Park Av	Keep
3	W 34 St/5 Av	Keep
4	6 Av/W 38 St	Keep
5	6 Av/W 44 St	Keep
6	6 Av/W 51 St	Keep
7	6 Av/W 57 St	Keep
8	E 57 St/Madison Av	Keep
9	E 57 St/3 Av	Keep
10	Cross Bay Blvd/159 Av	Keep
11	Cross Bay Blvd/163 Av	Keep
12	Cross Bay Blvd/Noel Rd	Keep
13	Cross Bay Blvd/W 17 Rd	Keep
14	Rockaway Beach Blvd/Beach 92 St	Keep
15	Rockaway Beach Blvd/Beach 79 St	Keep
16	Beach Channel Dr/Beach 67 St	Keep
17	Beach Channel Dr/Beach 56 St	Keep
18	Beach Channel Dr/Beach 44 St	Keep
19	Beach Channel Dr/Beach 35 St	Keep
20	Seagirt Blvd/Beach 29 St	Keep
21	Seagirt Blvd/Crest Rd	Keep
22	Beach 19 St/Seagirt Blvd	Keep
23	Beach 19 St/Gateway Blvd	Keep
24	Cornaga Av/Beach 19 St	Added at existing bus stop
25	Beach 21 St/Mott Av	Keep

## WESTBOUND to Midtown

1	Beach 21 St/Mott Av	Keep
2	Beach 20 St/Cornaga Av	Keep
3	Beach 20 St/Brookhaven Av	Keep
4	Beach 20 St/Seagirt Blvd	Keep
5	Seagirt Blvd/Crest Rd	Keep
6	Seagirt Blvd/Beach 29 St	Keep
7	Beach Channel Dr/Beach 36 St	Keep
8	Beach Channel Dr/Beach 44 St	Keep
9	Beach Channel Dr/Beach 54 St	Keep
10	Beach Channel Dr/Beach 67 St	Keep
11	Rockaway Beach Blvd/Beach 77 St	Keep

## EASTBOUND to Rockaways East

On Street/At Street		Proposal Note
12	Rockaway Beach Blvd/Beach 92 St	Keep
13	Cross Bay Blvd/E 16 Rd	Keep
14	Cross Bay Blvd/Noel Rd	Keep
15	Cross Bay Blvd/163 Av	Keep
16	Cross Bay Blvd/158 Av	Keep
17	E 34 St/3 Av	Keep
18	E 34 St/Park Av	Keep
19	W 34 St/5 Av	Keep
20	6 Av/W 38 St	Keep
21	6 Av/W 44 St	Keep
22	6 Av/W 51 St	Keep
23	6 Av/W 57 St	Keep
24	E 57 St/Madison Av	Keep
25	E 57 St/3 Av	Keep


# QM18 South Ozone Park – Midtown

## via 6th Avenue

### PROPOSED ROUTE SUMMARY

The QM18 will maintain its existing routing between South Ozone Park and Midtown Manhattan.

### What's changed since the Proposed Final Plan?

-  Revised stops on Lefferts Blvd to complement updated local services

#### EXISTING ROUTES

QM18

#### AVERAGE STOP SPACING

Existing: 1,577 ft

Proposed: 1,746 ft

### PROPOSED FREQUENCIES\* AND HOURS OF OPERATION

	Service Span		AM Peak	Midday	PM Peak	Evening	Late Evening
			6 am - 9 am	9 am - 3 pm	3 pm - 7 pm	7 pm - 9 pm	9 pm - 12 pm
<b>WEEKDAY</b>							
Existing	WB: 6:30 AM - 8:30 AM	EB: 4:35 PM - 6:35 PM	36	-	36	-	-
Proposed	WB: 6:30 AM - 8:30 AM	EB: 4:35 PM - 6:35 PM	36	-	36	-	-
<b>SATURDAY</b>							
Existing	-	-	-	-	-	-	-
Proposed	-	-	-	-	-	-	-
<b>SUNDAY</b>							
Existing	-	-	-	-	-	-	-
Proposed	-	-	-	-	-	-	-

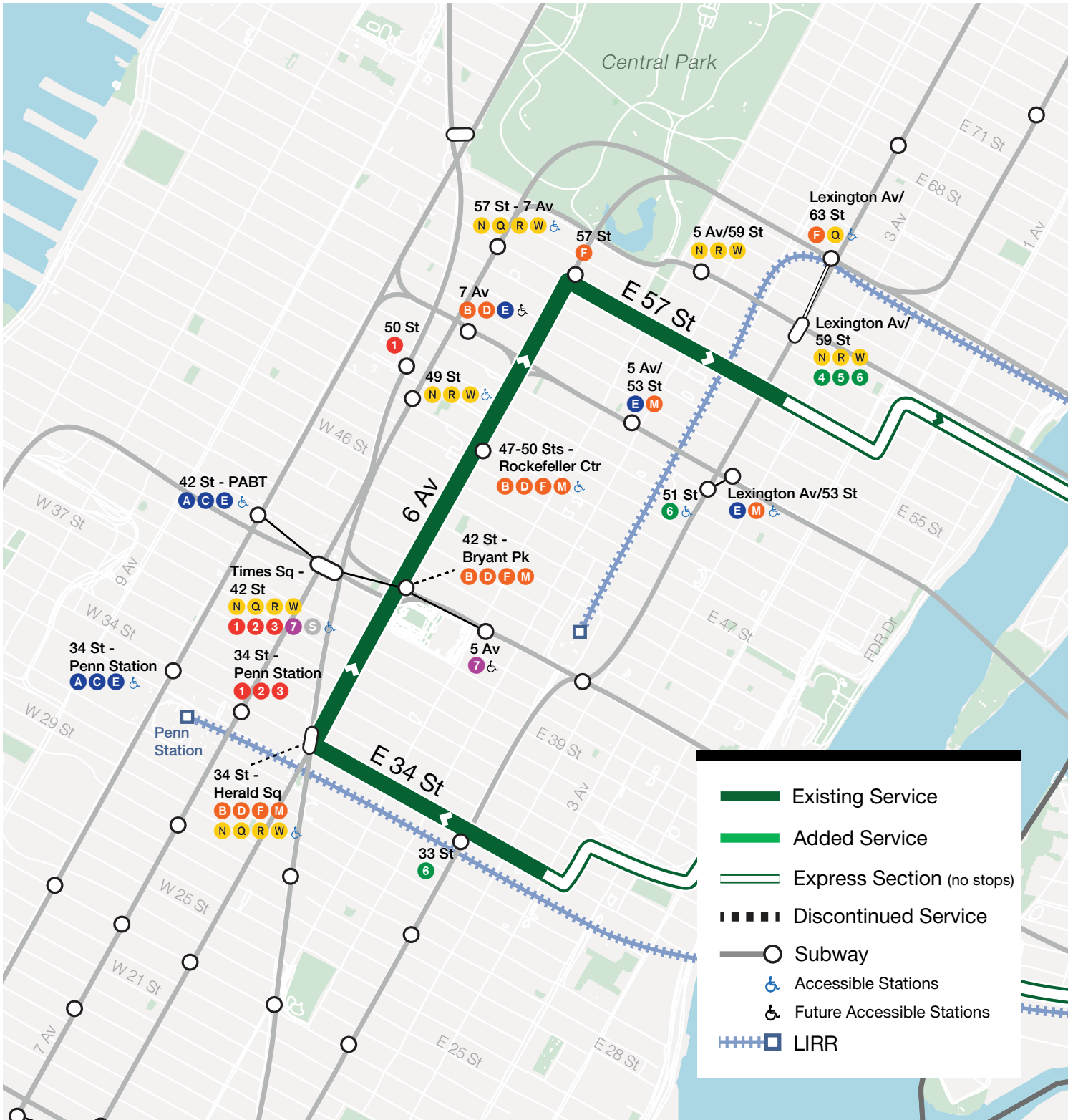
\*Frequencies indicate how often the bus arrives on average in the peak direction in minutes.

no change  added service  reduced service

# QM18 South Ozone Park – Midtown via 6th Avenue



# QM18 South Ozone Park – Midtown via 6th Avenue



# QM18 South Ozone Park – Midtown

## EASTBOUND to South Ozone Park

On Street/At Street		Proposal Note
1	E 34 St/3 Av	Keep
2	E 34 St/Park Av	Keep
3	W 34 St/5 Av	Keep
4	6 Av/W 38 St	Keep
5	6 Av/W 44 St	Keep
6	6 Av/W 51 St	Keep
7	6 Av/W 57 St	Keep
8	E 57 St/Madison Av	Keep
9	E 57 St/3 Av	Keep
10	Queens Blvd/63 Dr	Keep
	Queens Blvd/66 Av	Removed to improve speed & reliability
11	Queens Blvd/67 Av	Added at existing bus stop
12	Queens Blvd/Yellowstone Blvd	Keep
13	Queens Blvd/71 Av	Keep
	Queens Blvd/72 Av	Removed to improve speed & reliability
14	Queens Blvd/Ascan Av	Added at existing bus stop
	Queens Blvd/75 Av	Removed to improve speed & reliability
15	Queens Blvd/Union Tpke	Keep
16	Kew Gardens Rd/Mowbray Dr	Keep
	Lefferts Blvd/Austin St	Removed to improve speed & reliability
17	Lefferts Blvd/83 Av	Added at existing bus stop
18	Lefferts Blvd/Metropolitan Av	Keep
19	Lefferts Blvd/Jamaica Av	Keep
20	Lefferts Blvd/Atlantic Av	Keep
21	Lefferts Blvd/101 Av	Keep
22	Lefferts Blvd/Liberty Av	Keep
23	Lefferts Blvd/109 Av	Added at existing bus stop
	Lefferts Blvd/111 Av	Removed to improve speed & reliability
24	Lefferts Blvd/115 Av	Keep
25	135 Av/Lefferts Blvd	Keep
26	135 Av/122 Pl	Keep
27	135 Av/126 St	Keep
28	130 St/135 Av	Keep

## WESTBOUND to Midtown

1	130 St/135 Av	Keep
	135 Av/129 St	Removed to improve speed & reliability
2	135 Av/127 St	Keep

## EASTBOUND to South Ozone Park

On Street/At Street		Proposal Note
3	135 Av/123 St	Keep
4	Lefferts Blvd/135 Av	Keep
5	Lefferts Blvd/Rockaway Blvd	Keep
	Lefferts Blvd/111 Av	Removed to improve speed & reliability
6	Lefferts Blvd/109 Av	Added at existing bus stop
7	Lefferts Blvd/Liberty Av	Keep
8	Lefferts Blvd/101 Av	Keep
9	Lefferts Blvd/94 Av	Keep
10	Lefferts Blvd/Jamaica Av	Keep
11	Lefferts Blvd/Metropolitan Av	Keep
12	Lefferts Blvd/Austin St	Keep
13	Queens Blvd/Hoover Av	Keep
14	Queens Blvd/78 Av	Keep
	Queens Blvd/75 Av	Removed to improve speed & reliability
15	Queens Blvd/72 Dr	Added at existing bus stop
	Queens Blvd/72 Av	Removed to improve speed & reliability
	Queens Blvd/108 St	Removed to improve speed & reliability
16	Queens Blvd/70 Av	Keep
17	Queens Blvd/67 Av	Keep
18	Queens Blvd/63 Dr	Keep
19	E 34 St/3 Av	Keep
20	E 34 St/Park Av	Keep
21	W 34 St/5 Av	Keep
22	6 Av/W 38 St	Keep
23	6 Av/W 44 St	Keep
24	6 Av/W 51 St	Keep
25	6 Av/W 57 St	Keep
26	E 57 St/Madison Av	Keep
27	E 57 St/3 Av	Keep



# QM20 Bay Terrace – Midtown

via Willets Point Boulevard/6th Avenue

## PROPOSED ROUTE SUMMARY

The QM20 will maintain its existing routing between Bay Terrace and Midtown Manhattan. Peak and midday frequencies will decrease to match ridership patterns. Existing super express trips from Midtown will be maintained.

### EXISTING ROUTES

QM20

### AVERAGE STOP SPACING

Existing: 1,245 ft

Proposed: 1,466 ft

## What's changed since the Proposed Final Plan?



Minor stop changes to match new local service on Willets Point Blvd



Restored existing routing along 59 St in Manhattan

## PROPOSED FREQUENCIES\* AND HOURS OF OPERATION

Service Span			AM Peak	Midday	PM Peak	Evening	Late Evening
			6 am - 9 am	9 am - 3 pm	3 pm - 7 pm	7 pm - 9 pm	9 pm - 12 pm
<b>WEEKDAY</b>							
Existing	WB: 5:45 AM - 8:30 PM	EB: 9:00 AM - 11:30 PM	11	40	16	40	60
Proposed	WB: 5:45 AM - 8:30 PM	EB: 9:00 AM - 11:30 PM	13	51	18	40	60
<b>SATURDAY</b>							
Existing	-	-	-	-	-	-	-
Proposed	-	-	-	-	-	-	-
<b>SUNDAY</b>							
Existing	-	-	-	-	-	-	-
Proposed	-	-	-	-	-	-	-

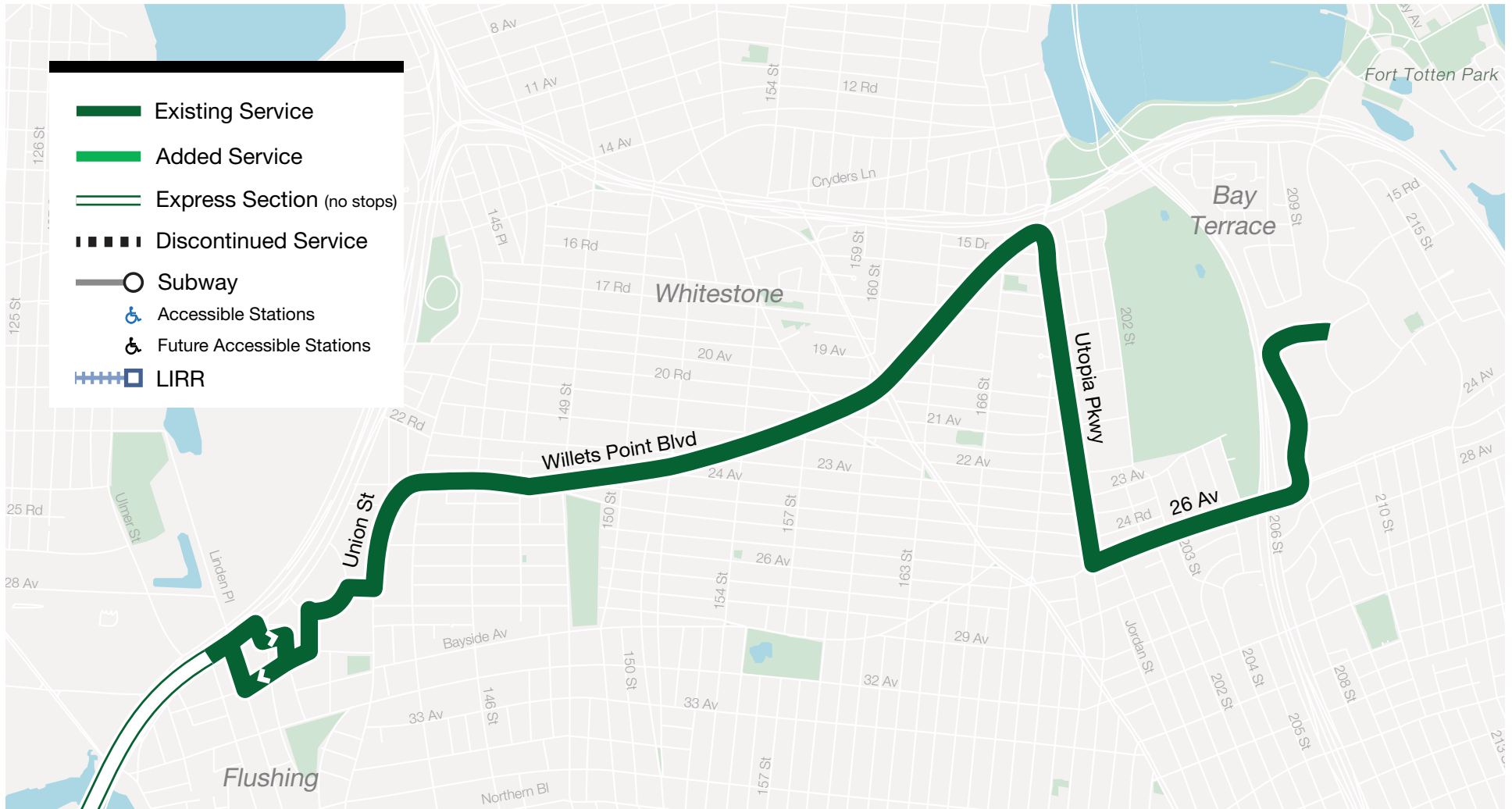
\*Frequencies indicate how often the bus arrives on average in the peak direction in minutes.

no change  added service  reduced service

# QM20

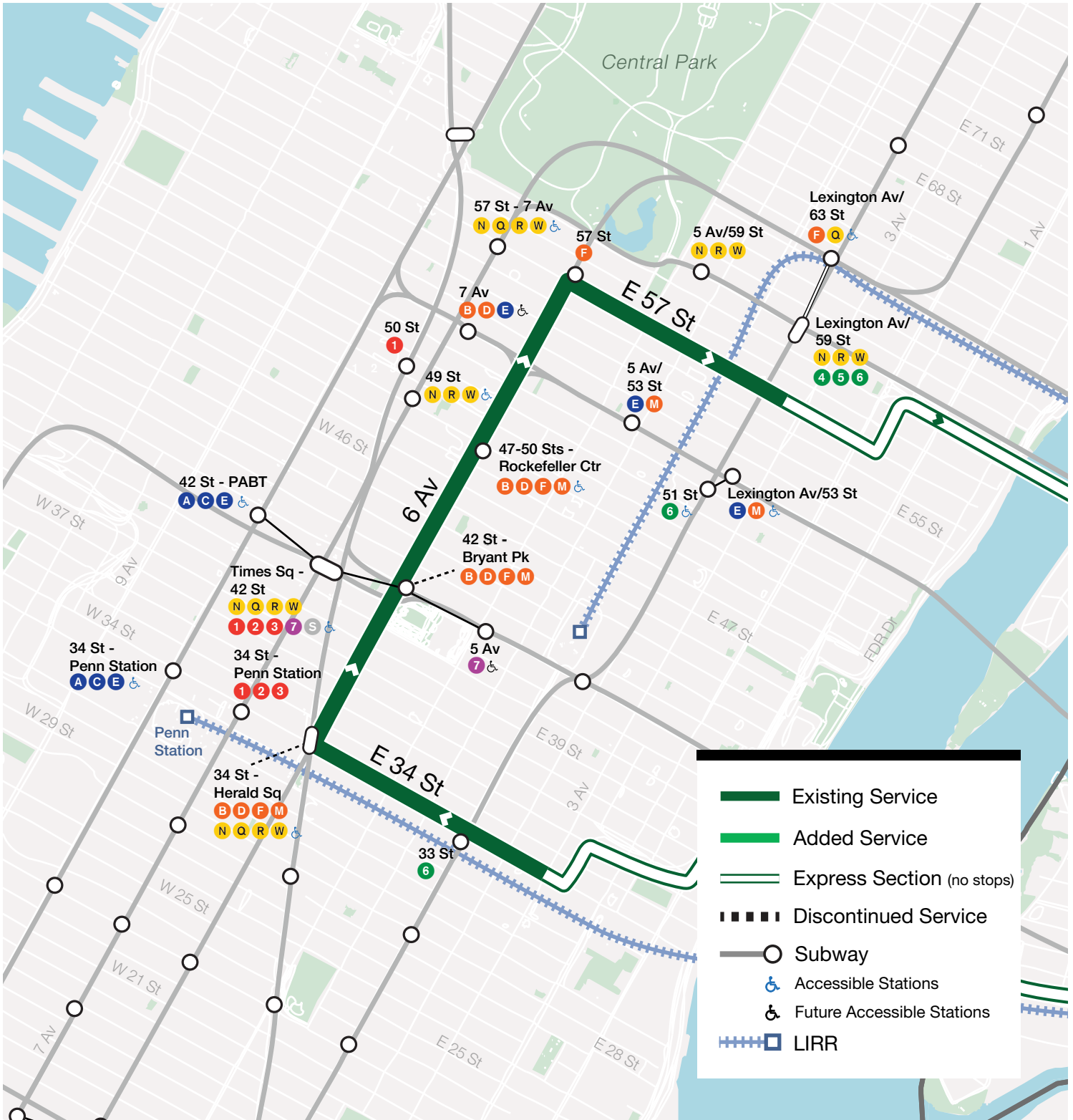
## Bay Terrace – Midtown

via Willets Point Boulevard/6th Avenue



# QM20 Bay Terrace – Midtown

via Willets Point Boulevard/6th Avenue



# QM20 Bay Terrace – Midtown

## EASTBOUND to Bay Terrace

On Street/At Street		Proposal Note
1	6 Av/W 35 St	Keep
2	6 Av/W 41 St	Keep
3	6 Av/W 44 St	Keep
4	6 Av/W 48 St	Keep
5	6 Av/W 55 St	Keep
6	E 59 St/Madison Av	Keep
7	E 59 St/Lexington Av	Keep
8	Whitestone Expwy/Linden Pl	Keep
9	31 Rd/138 St	Keep
	28 Rd/139 St	Removed to improve speed & reliability
10	28 Av/141 St	Keep
11	Union St/Parsons Blvd	Added at existing bus stop
	Union St/26 Av	Keep
	Willets Pt Blvd/146 St	Removed to improve speed and reliability
12	Willets Pt Blvd/149 St	Keep
13	Willets Pt Blvd/154 St	Keep
14	Willets Pt Blvd/19 Av	Keep
	Willets Pt Blvd/17 Av	Removed to improve speed & reliability
15	Willets Pt Blvd/15 Dr	Keep
16	Utopia Pkwy/16 Av	Keep
	Utopia Pkwy/169 St	Removed to improve speed & reliability
17	Utopia Pkwy/19 Av	Keep
18	Utopia Pkwy/21 Rd	Keep
19	Utopia Pkwy/25 Av	Keep
20	26 Av/203 St	Keep
21	Corporal Kennedy St/26 Av	Keep
22	Corporal Kennedy St/23 Av	Keep
23	211 St/18 Av	Keep

## WESTBOUND to Midtown

1	23 Av/Corporal Kennedy St	Keep
2	Corporal Kennedy St/26 Av	Keep
3	26 Av/204 St	Keep
4	Utopia Pkwy/26 Av	Keep
5	Utopia Pkwy/22 Av	Keep
	Utopia Pkwy/21 Av	Removed to improve speed & reliability
6	Utopia Pkwy/19 Av	Keep
	Utopia Pkwy/17 Av	Removed to improve speed & reliability

## EASTBOUND to Bay Terrace

On Street/At Street		Proposal Note
7	Utopia Pkwy/16 Av	Keep
8	Willets Pt Blvd/16 Av	Keep
9	Willets Pt Blvd/17 Av	Keep
	Willets Pt Blvd/19 Av	Removed to improve speed & reliability
10	Willets Pt Blvd/Francis Lewis Blvd	Keep
11	Willets Pt Blvd/154 St	Keep
12	Willets Pt Blvd/149 St	Keep
	Willets Pt Blvd/146 St	Removed to improve speed and reliability
13	Willets Pt Blvd/Parsons Blvd	Added at existing bus stop
14	Union St/26 Av	Keep
	28 Rd/28 Av	Removed to improve speed & reliability
15	139 St/28 Rd	Keep
16	31 Rd/138 St	Keep
17	Whitestone Expwy/Linden Pl	Keep
18	E 34 St/3 Av	Keep
19	E 34 St/Park Av	Keep
20	W 34 St/5 Av	Keep
21	6 Av/W 35 St	Keep
22	6 Av/W 41 St	Keep
23	6 Av/W 44 St	Keep
24	6 Av/W 48 St	Keep
25	6 Av/W 55 St	Keep
26	E 57 St/Madison Av	Keep
27	E 57 St/Lexington Av	Keep

# QM21 Rochdale – Midtown

via Madison Avenue

## PROPOSED ROUTE SUMMARY

The QM21 will maintain its existing routing between Rochdale and Midtown Manhattan. Peak frequencies will decrease slightly to match ridership patterns.

### What’s changed since the Proposed Final Plan?

No changes

#### EXISTING ROUTES

QM21

#### AVERAGE STOP SPACING

Existing: 1,709 ft

Proposed: 1,832 ft

## PROPOSED FREQUENCIES\* AND HOURS OF OPERATION

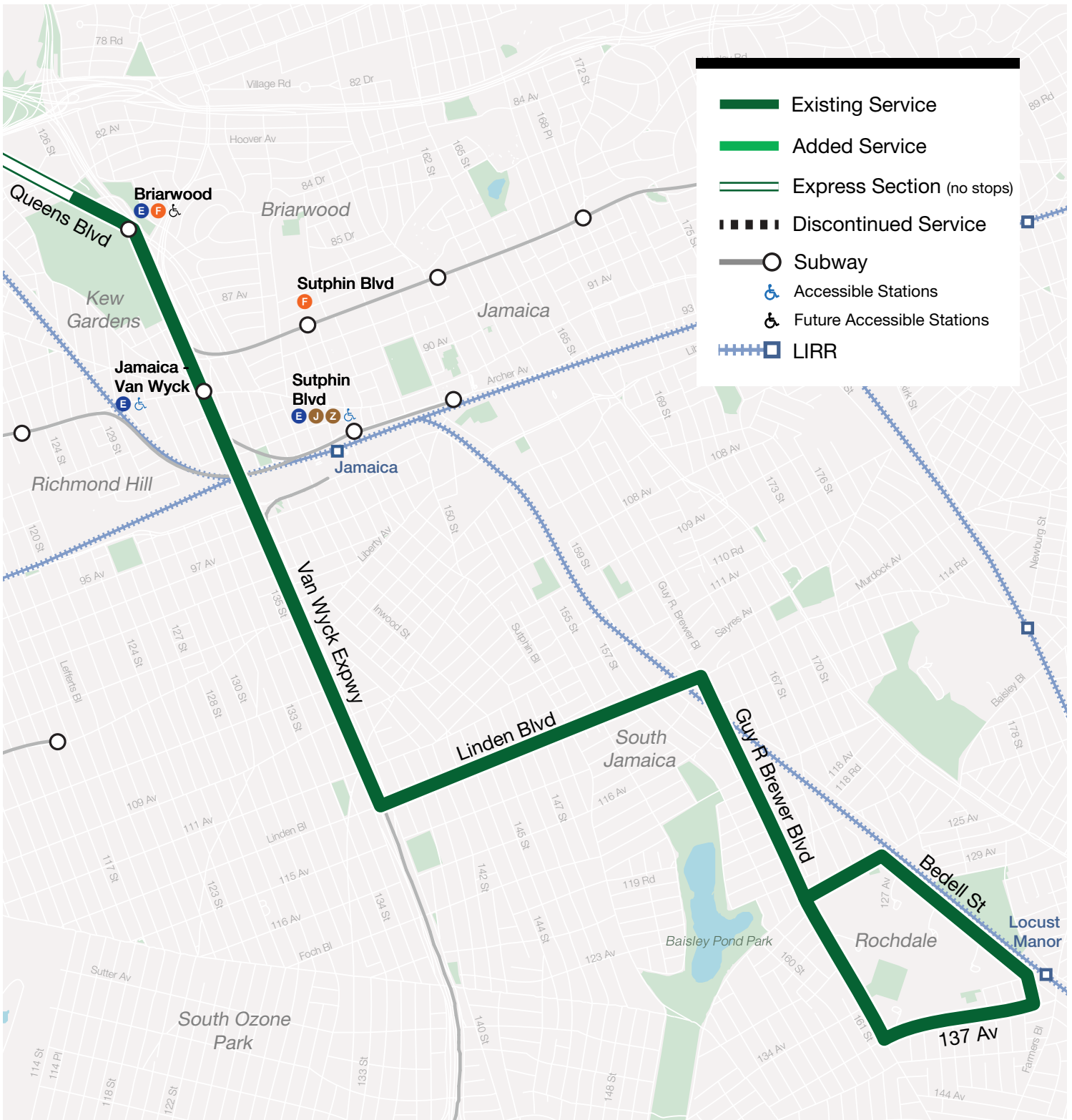
Service Span			AM Peak	Midday	PM Peak	Evening	Late Evening
			6 am - 9 am	9 am - 3 pm	3 pm - 7 pm	7 pm - 9 pm	9 pm - 12 pm
<b>WEEKDAY</b>							
Existing	WB: 6:00 AM - 9:00 AM	EB: 4:10 PM - 9:10 PM	30	-	30	60	60
Proposed	WB: 6:00 AM - 9:00 AM	EB: 4:10 PM - 9:10 PM	36	-	36	60	60
<b>SATURDAY</b>							
Existing	-	-	-	-	-	-	-
Proposed	-	-	-	-	-	-	-
<b>SUNDAY</b>							
Existing	-	-	-	-	-	-	-
Proposed	-	-	-	-	-	-	-

\*Frequencies indicate how often the bus arrives on average in the peak direction in minutes.

no change  added service  reduced service

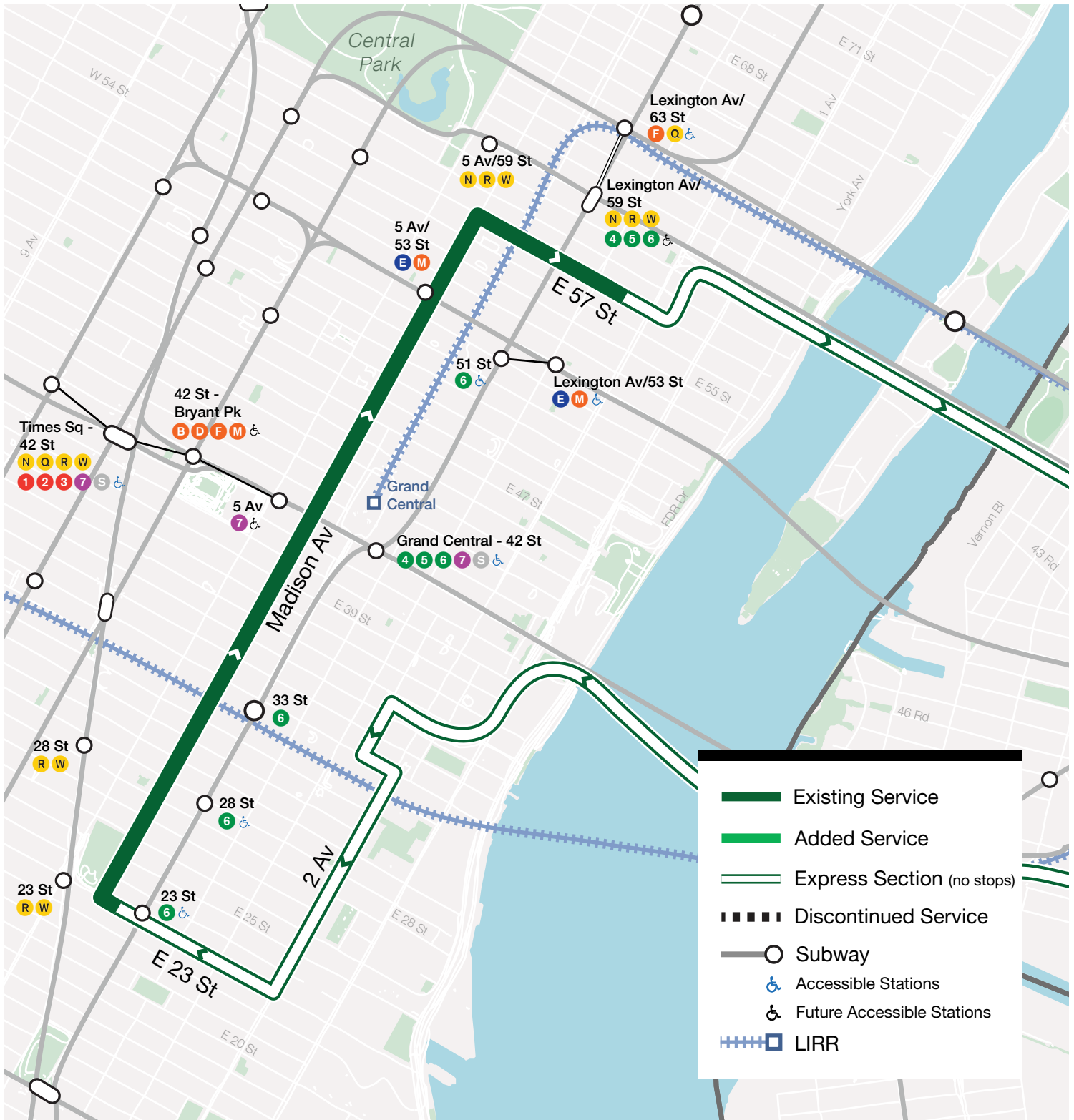
# QM21 Rochdale – Midtown

via Madison Avenue



# QM21

## Rochdale – Midtown via Madison Avenue





# QM21 Rochdale – Midtown

## EASTBOUND to Rochdale

On Street/At Street		Proposal Note
1	E 23 St/Madison Av	Keep
2	Madison Av/E 27 St	Keep
3	Madison Av/E 33 St	Keep
4	Madison Av/E 38 St	Keep
5	Madison Av/E 45 St	Keep
6	Madison Av/E 49 St	Keep
7	Madison Av/E 55 St	Keep
	E 57 St/Park Av	Removed to improve speed & reliability
8	E 57 St/3 Av	Keep
9	Queens Blvd/83 Av	Keep
10	Queens Blvd/Main St	Keep
11	Linden Blvd/142 St	Keep
12	Linden Blvd/Sutphin Blvd	Keep
13	Guy R Brewer Blvd/Foch Blvd	Keep
14	Bedell St/127 Av	Keep
15	Bedell St/130 Av	Keep
16	Bedell St/133 Av	Keep
17	Bedell St/134 Rd	Keep
18	176 St/137 Av	Keep
19	Guy R Brewer Blvd/137 Av	Keep
20	Guy R Brewer Blvd/130 Av	Keep

## WESTBOUND to Midtown

1	Bedell St/127 Av	Keep
2	Bedell St/130 Av	Keep
3	Bedell St/133 Av	Keep
4	Bedell St/134 Rd	Keep
5	176 St/137 Av	Keep
6	Guy R Brewer Blvd/137 Av	Keep
7	Guy R Brewer Blvd/130 Av	Keep
8	Guy R Brewer Blvd/Foch Blvd	Keep
9	Linden Blvd/Sutphin Blvd	Keep
10	Linden Blvd/142 St	Keep
11	Queens Blvd/Main St	Keep
12	Queens Blvd/Hoover Av	Keep

## WESTBOUND to Midtown

On Street/At Street		Proposal Note
13	E 23 St/Madison Av	Keep
14	Madison Av/E 27 St	Keep
15	Madison Av/E 33 St	Keep
16	Madison Av/E 38 St	Keep
17	Madison Av/E 45 St	Keep
18	Madison Av/E 49 St	Keep
19	Madison Av/E 55 St	Keep
	E 57 St/Madison Av	Removed to improve speed & reliability
20	E 57 St/3 Av	Keep


# QM24 Glendale – Midtown

via 6th Avenue

## PROPOSED ROUTE SUMMARY

The QM24 will maintain its existing routing between Glendale and Midtown Manhattan. Frequencies and service spans will change slightly to match ridership patterns.

## What’s changed since the Proposed Final Plan?

-  Removed Queens-bound Fresh Pond Rd/Eliot Av stop to improve speed and reliability

### EXISTING ROUTES

QM24

### AVERAGE STOP SPACING

Existing: 1,316 ft

Proposed: 1,354 ft

## PROPOSED FREQUENCIES\* AND HOURS OF OPERATION

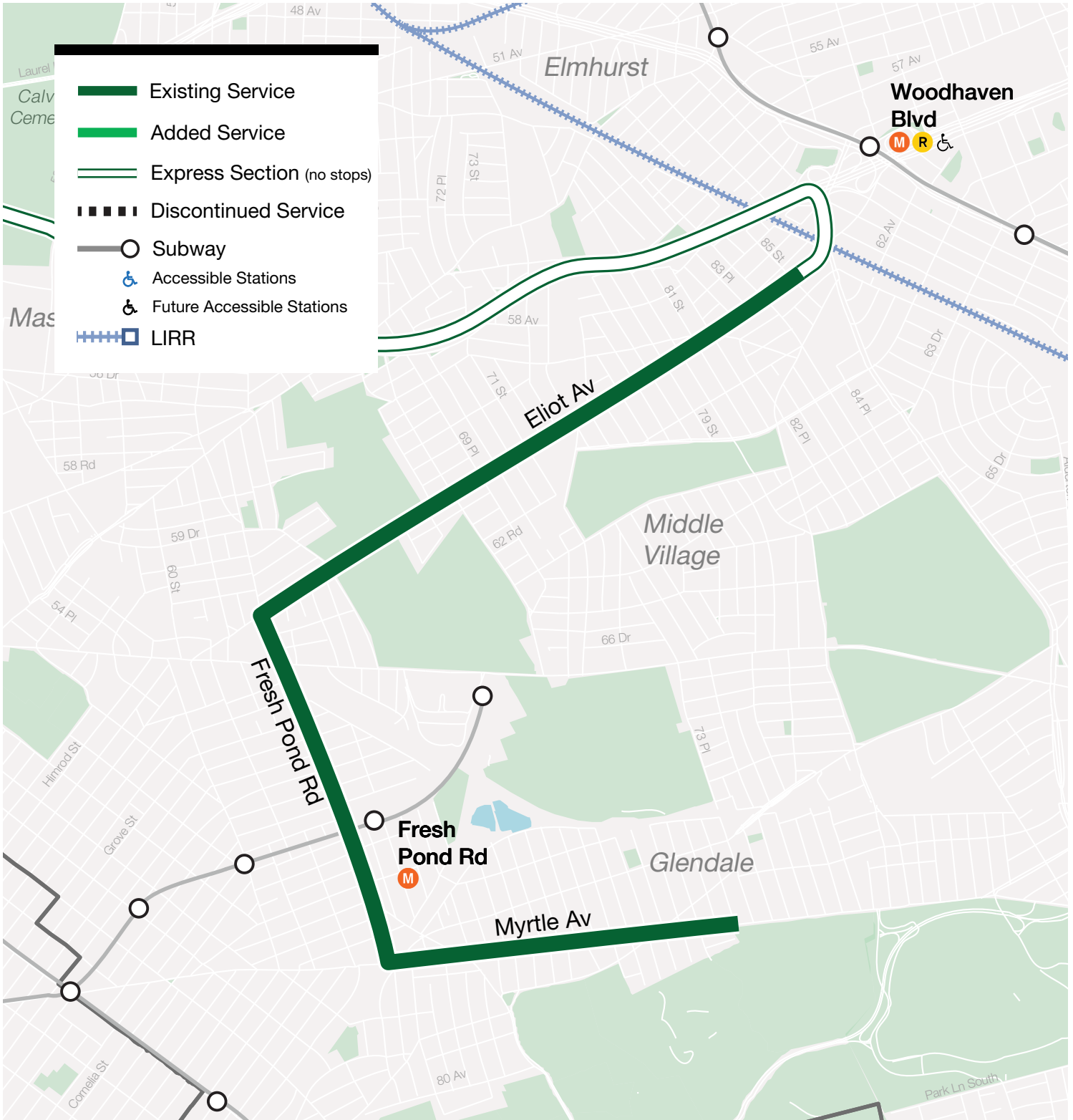
Service Span			AM Peak	Midday	PM Peak	Evening	Late Evening
			6 am - 9 am	9 am - 3 pm	3 pm - 7 pm	7 pm - 9 pm	9 pm - 12 pm
<b>WEEKDAY</b>							
Existing	WB: 6:08 AM - 8:48 AM	EB: 3:00 PM - 7:00 PM	14	-	34	60	-
Proposed	WB: 6:08 AM - 8:53 AM	EB: 3:00 PM - 7:00 PM	15	-	30	60	-
<b>SATURDAY</b>							
Existing	-	-	-	-	-	-	-
Proposed	-	-	-	-	-	-	-
<b>SUNDAY</b>							
Existing	-	-	-	-	-	-	-
Proposed	-	-	-	-	-	-	-

\*Frequencies indicate how often the bus arrives on average in the peak direction in minutes.

no change  added service  reduced service

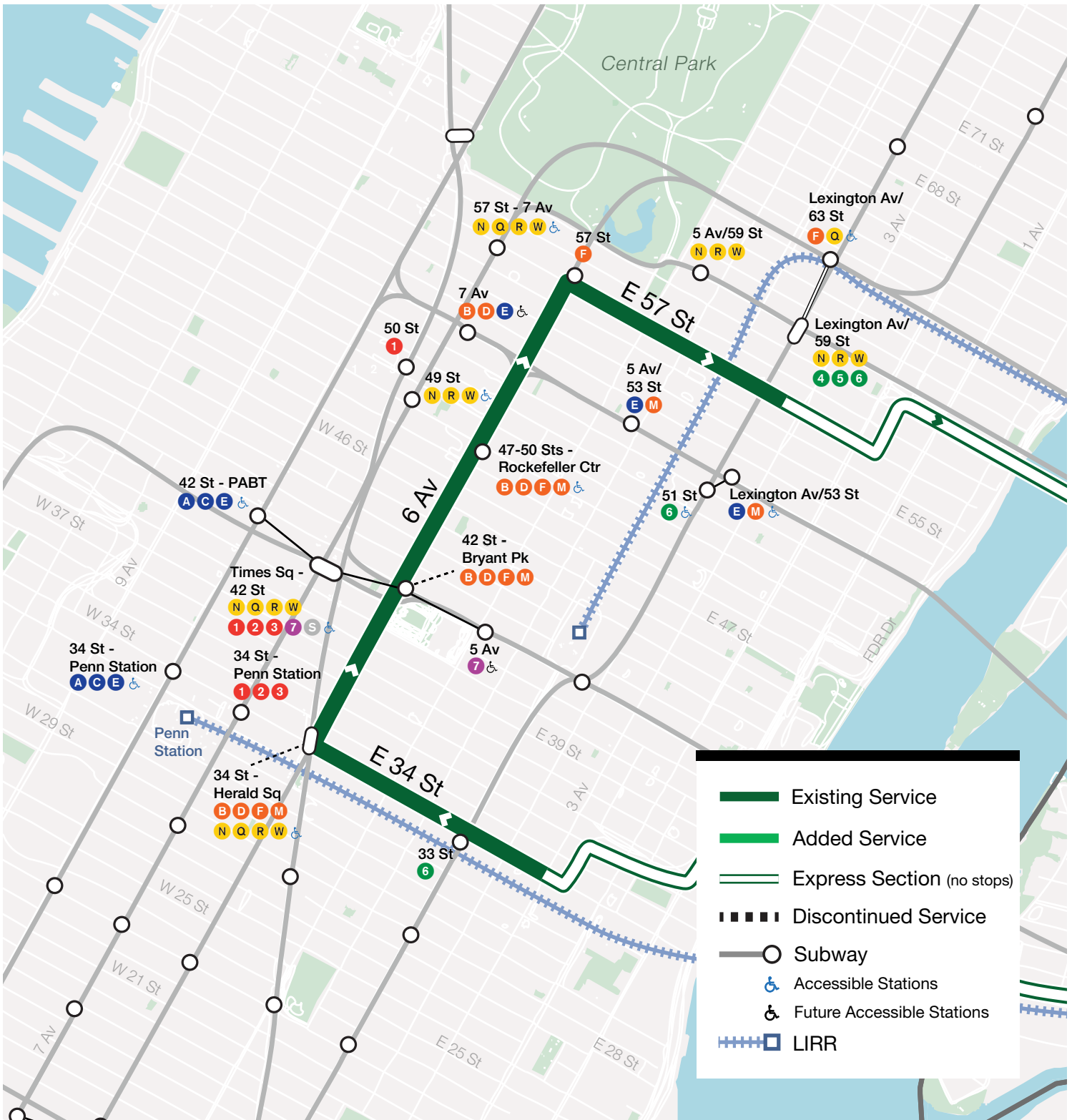
# QM24 Glendale – Midtown

via 6th Avenue



# QM24 Glendale – Midtown

via 6th Avenue



# QM24 Glendale – Midtown

## EASTBOUND to Glendale

On Street/At Street		Proposal Note
1	E 34 St/3 Av	Keep
2	E 34 St/Park Av	Keep
3	W 34 St/5 Av	Keep
4	6 Av/W 35 St	Keep
5	6 Av/W 37 St	Keep
6	6 Av/W 43 St	Keep
7	6 Av/W 51 St	Keep
8	6 Av/W 56 St	Keep
9	E 57 St/5 Av	Keep
10	E 57 St/3 Av	Keep
11	Eliot Av/85 St	Keep
12	Eliot Av/83 Pl	Keep
13	Eliot Av/80 St	Keep
14	Eliot Av/77 St	Keep
15	Eliot Av/74 St	Keep
16	Eliot Av/69 St	Keep
	Fresh Pond Rd/Eliot Av	Removed to improve speed & reliability
17	Fresh Pond Rd/Metropolitan Av	Keep
18	Fresh Pond Rd/Grove St	Keep
19	Fresh Pond Rd/Palmetto St	Keep
20	Fresh Pond Rd/Catalpa Av	Keep
21	Fresh Pond Rd/Myrtle Av	Keep
22	Myrtle Av/Cypress Hills St	Keep
23	Myrtle Av/69 St	Keep
24	Myrtle Av/72 St	Keep
25	Myrtle Av/73 Pl	Keep

## WESTBOUND to Midtown

1	Myrtle Av/73 St	Keep
2	Myrtle Av/71 Pl	Keep
3	Myrtle Av/68 St	Keep
4	Myrtle Av/Cypress Hills St	Keep
5	Myrtle Av/Fresh Pond Rd	Keep
6	Fresh Pond Rd/Catalpa Av	Keep
7	Fresh Pond Rd/Putnam Av	Keep
8	Fresh Pond Rd/Linden St	Keep
9	Fresh Pond Rd/Bleecker St	Keep
10	Eliot Av/Fresh Pond Rd	Keep

## EASTBOUND to Glendale

On Street/At Street		Proposal Note
11	Eliot Av/69 St	Keep
12	Eliot Av/74 St	Keep
13	Eliot Av/77 Pl	Keep
14	Eliot Av/80 St	Keep
15	Eliot Av/83 Pl	Keep
16	Eliot Av/85 St	Keep
17	E 34 St/3 Av	Keep
18	E 34 St/Park Av	Keep
19	W 34 St/5 Av	Keep
20	6 Av/W 35 St	Keep
21	6 Av/W 37 St	Keep
22	6 Av/W 43 St	Keep
23	6 Av/W 50 St	Keep
24	6 Av/W 56 St	Keep
25	E 57 St/5 Av	Keep
26	E 57 St/Lexington Av	Keep

# QM25 Glendale – Downtown

## PROPOSED ROUTE SUMMARY

The QM25 will maintain its existing routing between Glendale and Downtown Manhattan. A new stop will be added at E 34 St/1 Av to serve east side employment centers. AM peak frequencies will decrease slightly and service spans will change to match ridership patterns.

### EXISTING ROUTES

QM25

### AVERAGE STOP SPACING

Existing: 1,291ft

Proposed: 1,304ft

## What's changed since the Proposed Final Plan?



Removed Queens-bound Fresh Pond Rd/Eliot Av stop to improve speed and reliability

## PROPOSED FREQUENCIES\* AND HOURS OF OPERATION

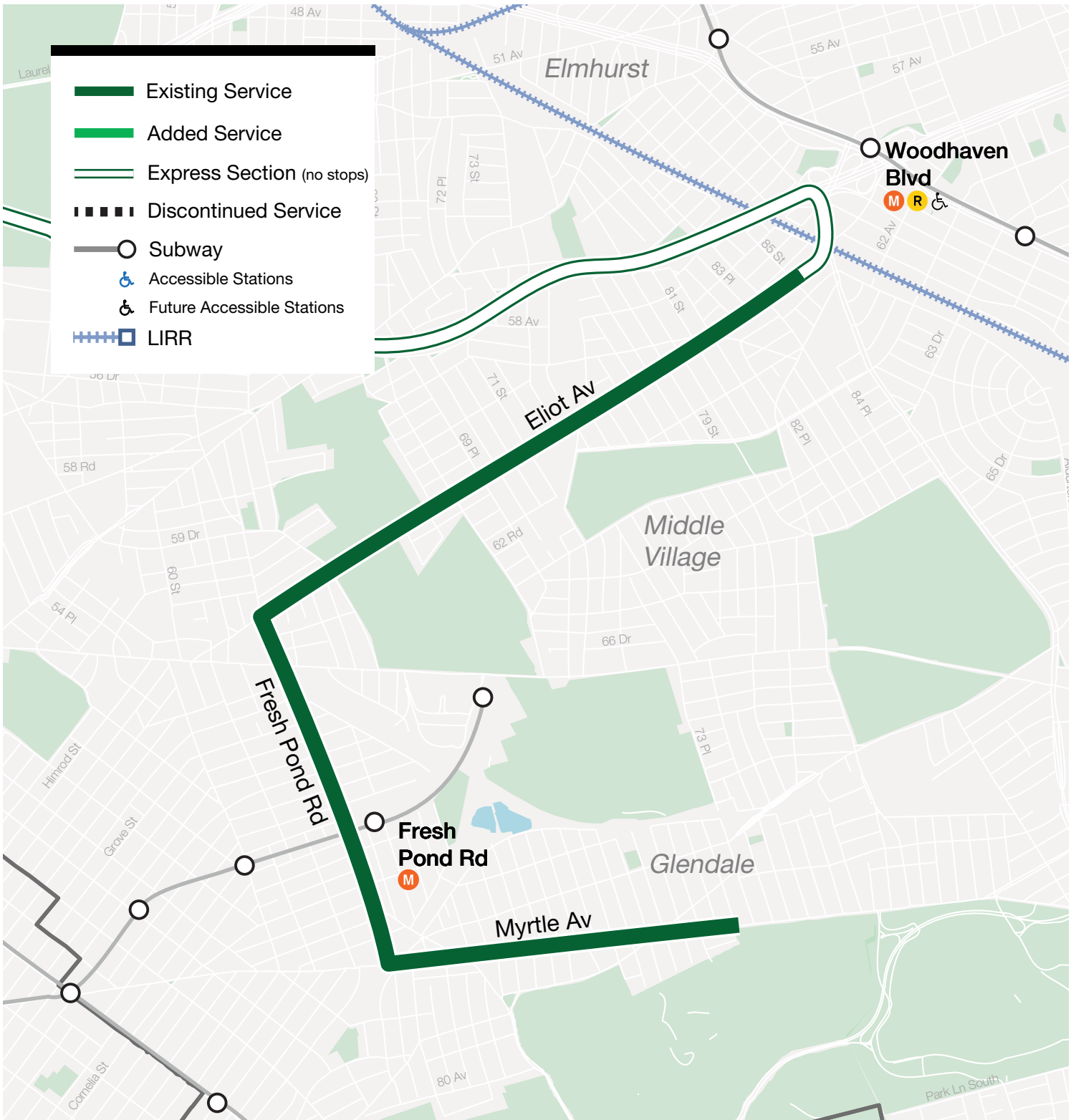
Service Span			AM Peak	Midday	PM Peak	Evening	Late Evening
			6 am - 9 am	9 am - 3 pm	3 pm - 7 pm	7 pm - 9 pm	9 pm - 12 pm
<b>WEEKDAY</b>							
Existing	WB: 6:00 AM - 8:25 AM	EB: 3:30 PM - 7:00 PM	18	-	34	60	-
Proposed	WB: 6:00 AM - 8:20 AM	EB: 3:25 PM - 6:55 PM	20	-	30	-	-
<b>SATURDAY</b>							
Existing	-	-	-	-	-	-	-
Proposed	-	-	-	-	-	-	-
<b>SUNDAY</b>							
Existing	-	-	-	-	-	-	-
Proposed	-	-	-	-	-	-	-

\*Frequencies indicate how often the bus arrives on average in the peak direction in minutes.

no change  added service  reduced service



# QM25 Glendale – Downtown



# QM25 Glendale - Downtown



# QM25 Glendale – Downtown

## EASTBOUND to Glendale

On Street/At Street		Proposal Note
1	Pearl St/Peck Slip	Keep
2	Water St/John St	Keep
3	Water St/Gouverneur Ln	Keep
4	Water St/Broad St	Keep
5	State St/Battery Pl	Keep
6	Trinity Pl/Morris St	Keep
7	Trinity Pl/Thames St	Keep
8	Church St/Fulton St	Keep
9	Park Row/Beekman St	Keep
10	Frankfort St/Pearl St	Keep
11	E 34 St/1 Av	Added at existing bus stop
12	Eliot Av/85 St	Keep
13	Eliot Av/83 Pl	Keep
14	Eliot Av/80 St	Keep
15	Eliot Av/77 St	Keep
16	Eliot Av/74 St	Keep
17	Eliot Av/69 St	Keep
	Fresh Pond Rd/Eliot Av	Removed to improve speed & reliability
18	Fresh Pond Rd/Metropolitan Av	Keep
19	Fresh Pond Rd/Grove St	Keep
20	Fresh Pond Rd/Palmetto St	Keep
21	Fresh Pond Rd/Catalpa Av	Keep
22	Fresh Pond Rd/Myrtle Av	Keep
23	Myrtle Av/Cypress Hills St	Keep
24	Myrtle Av/69 St	Keep
25	Myrtle Av/72 St	Keep
26	Myrtle Av/73 Pl	Keep

## WESTBOUND to Downtown

1	Myrtle Av/73 St	Keep
2	Myrtle Av/71 Pl	Keep
3	Myrtle Av/68 St	Keep
4	Myrtle Av/Cypress Hills St	Keep
5	Myrtle Av/Fresh Pond Rd	Keep
6	Fresh Pond Rd/Catalpa Av	Keep
7	Fresh Pond Rd/Putnam Av	Keep
8	Fresh Pond Rd/Linden St	Keep
9	Fresh Pond Rd/Bleecker St	Keep

## WESTBOUND to Downtown

On Street/At Street		Proposal Note
10	Eliot Av/Fresh Pond Rd	Keep
11	Eliot Av/69 St	Keep
12	Eliot Av/74 St	Keep
13	Eliot Av/77 Pl	Keep
14	Eliot Av/80 St	Keep
15	Eliot Av/83 Pl	Keep
16	Eliot Av/85 St	Keep
17	E 34 St/1 Av	Added at existing bus stop
18	Pearl St/Peck Slip	Keep
19	Water St/John St	Keep
20	Water St/Gouverneur Ln	Keep
21	Water St/Broad St	Keep
22	State St/Battery Pl	Keep
23	Trinity Pl/Morris St	Keep
24	Trinity Pl/Thames St	Keep
25	Church St/Vesey St	Keep
26	Park Row/Beekman St	Keep
27	Frankfort St/Pearl St	Keep


# QM31 Fresh Meadows – Midtown

via 3rd Avenue

## PROPOSED ROUTE SUMMARY

The QM31 will maintain its existing routing between Fresh Meadows and Midtown Manhattan.

## What's changed since the Proposed Final Plan?

-  Minor stop balancing

### EXISTING ROUTES

QM31

### AVERAGE STOP SPACING

Existing: 1,445 ft

Proposed: 1,618 ft

## PROPOSED FREQUENCIES\* AND HOURS OF OPERATION

Service Span			AM Peak	Midday	PM Peak	Evening	Late Evening
			6 am - 9 am	9 am - 3 pm	3 pm - 7 pm	7 pm - 9 pm	9 pm - 12 pm
<b>WEEKDAY</b>							
Existing	WB: 7:05 AM - 8:45 AM	EB: 4:15 PM - 6:45 PM	20	-	30	-	-
Proposed	WB: 7:05 AM - 8:45 AM	EB: 4:15 PM - 6:45 PM	20	-	30	-	-
<b>SATURDAY</b>							
Existing	-	-	-	-	-	-	-
Proposed	-	-	-	-	-	-	-
<b>SUNDAY</b>							
Existing	-	-	-	-	-	-	-
Proposed	-	-	-	-	-	-	-

\*Frequencies indicate how often the bus arrives on average in the peak direction in minutes.

no change  added service  reduced service

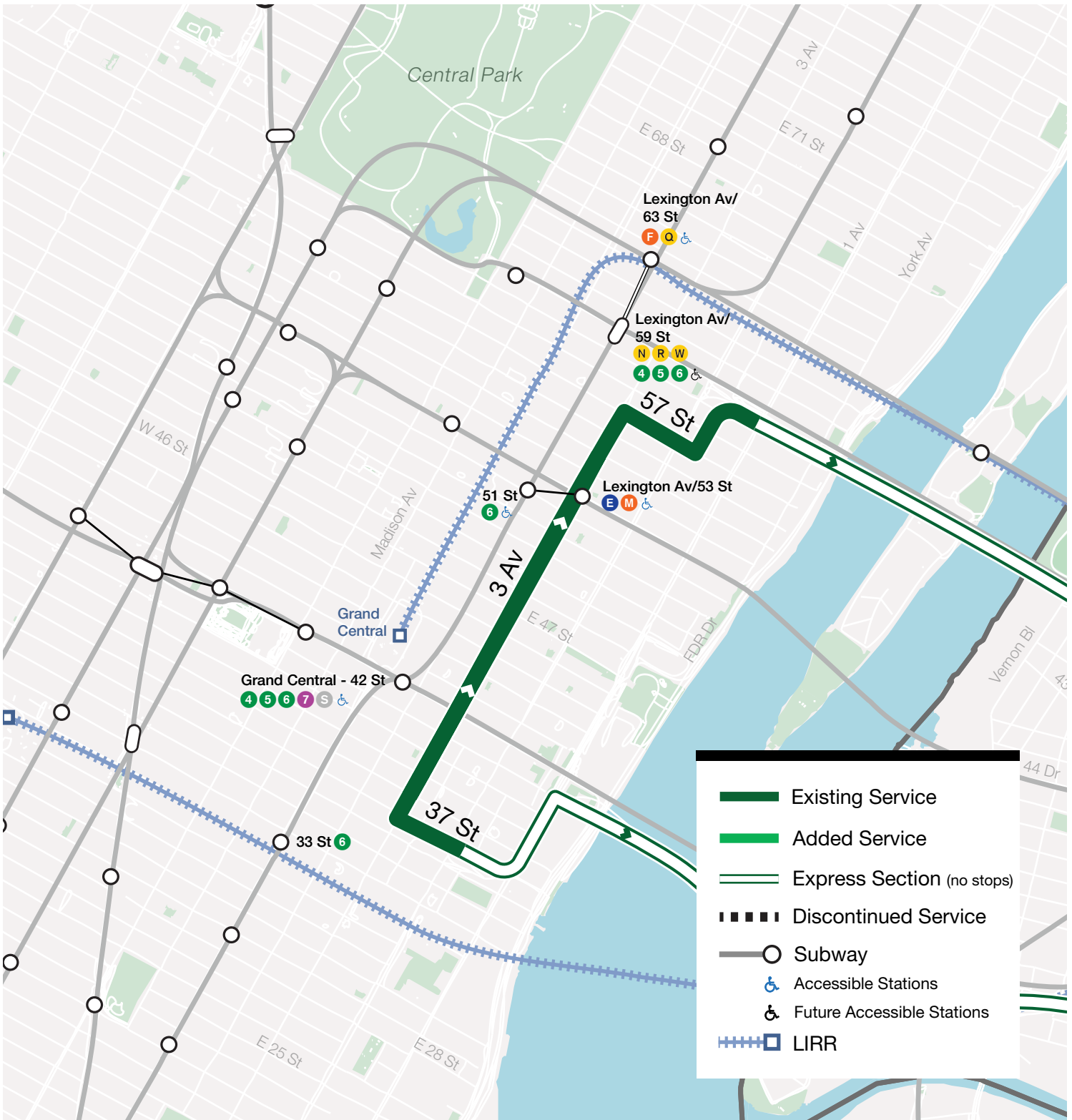
# QM31 Fresh Meadows – Midtown

via 3rd Avenue



# QM31 Fresh Meadows – Midtown

via 3rd Avenue



# QM31 Fresh Meadows – Midtown

## EASTBOUND to Fresh Meadows

On Street/At Street		Proposal Note
1	3 Av/E 38 St	Keep
2	3 Av/E 43 St	Keep
3	3 Av/E 51 St	Keep
4	3 Av/E 55 St	Keep
5	Union Tpke/Main St	Keep
6	Union Tpke/150 St	Keep
7	Union Tpke/Parsons Blvd	Keep
8	Union Tpke/164 St	Keep
9	Union Tpke/168 St	Keep
10	Union Tpke/Utopia Pkwy	Keep
11	Union Tpke/Chevy Chase St	Keep
	188 St/75 Av	Removed to improve speed & reliability
12	188 St/73 Av	Keep
13	188 St/69 Av	Keep
14	188 St/64 Av	Keep

## WESTBOUND to Midtown

1	188 St/Horace Harding Expwy	Keep
2	188 St/186 Ln	Keep
3	188 St/73 Av	Keep
	188 St/75 Av	Removed to improve speed and reliability
	Union Tpke/188 St	Removed to improve speed & reliability
4	Union Tpke/187 St	Added at existing bus stop
5	Union Tpke/Utopia Pkwy	Keep
6	Union Tpke/168 St	Keep
7	Union Tpke/164 St	Keep
8	Union Tpke/Parsons Blvd	Keep
9	Union Tpke/153 St	Keep
10	Union Tpke/Main St	Keep
11	3 Av/E 38 St	Keep
12	3 Av/E 43 St	Keep
13	3 Av/E 51 St	Keep
14	3 Av/E 55 St	Keep



# QM32 Bay Terrace – Midtown

via Cross Island Parkway/3rd Avenue

## PROPOSED ROUTE SUMMARY

The QM32 will maintain its existing routing between Bay Terrace and Midtown Manhattan. Peak frequencies and spans will change to match ridership patterns. Queens-bound service in the AM peak will be discontinued.

### EXISTING ROUTES

QM32

### AVERAGE STOP SPACING

Existing: 1,778 ft

Proposed: 1,820 ft

## What's changed since the Proposed Final Plan?

No changes

## PROPOSED FREQUENCIES\* AND HOURS OF OPERATION

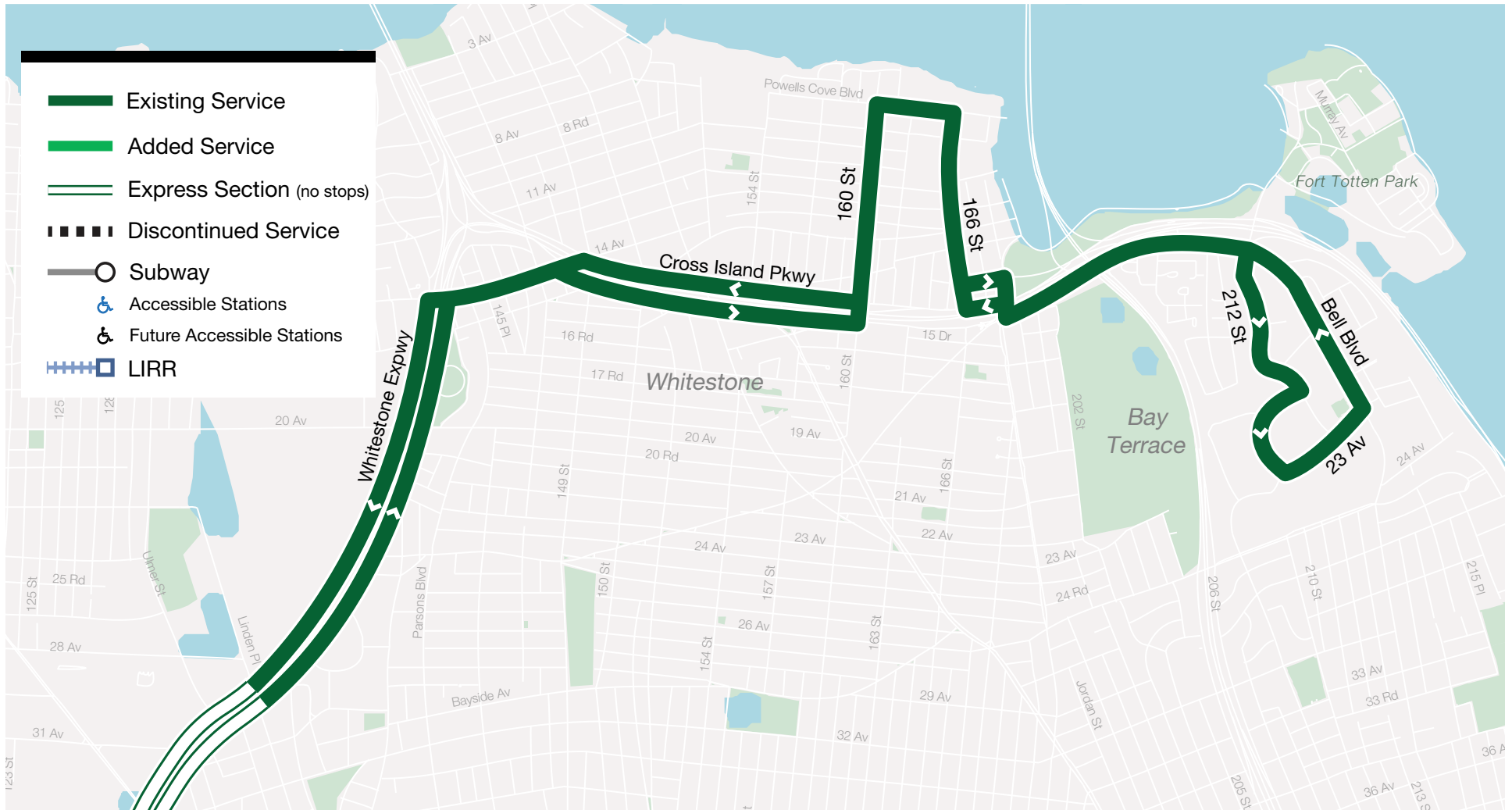
Service Span			AM Peak	Midday	PM Peak	Evening	Late Evening
			6 am - 9 am	9 am - 3 pm	3 pm - 7 pm	7 pm - 9 pm	9 pm - 12 pm
<b>WEEKDAY</b>							
Existing	WB: 6:30 AM - 9:30 AM	EB: 8:00 AM - 7:00 PM	16	-	23	60	-
Proposed	WB: 6:30 AM - 9:30 AM	EB: 4:05 PM - 7:00 PM	23	-	20	60	-
<b>SATURDAY</b>							
Existing	-	-	-	-	-	-	-
Proposed	-	-	-	-	-	-	-
<b>SUNDAY</b>							
Existing	-	-	-	-	-	-	-
Proposed	-	-	-	-	-	-	-

\*Frequencies indicate how often the bus arrives on average in the peak direction in minutes.

no change  added service  reduced service

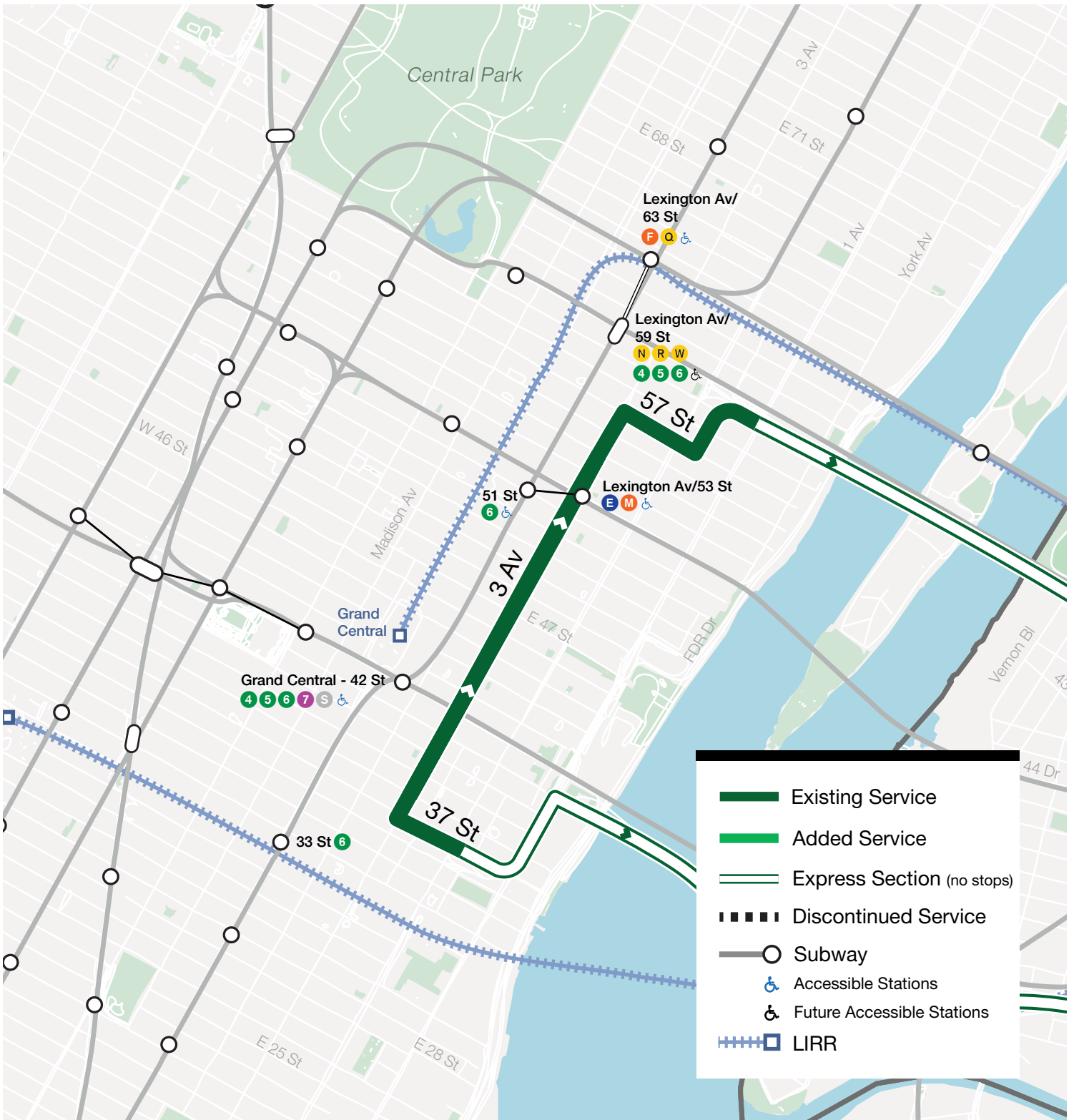
# QM32 Bay Terrace – Midtown

via Cross Island Parkway/3rd Avenue



# QM32 Bay Terrace – Midtown

via Cross Island Parkway/3rd Avenue



# QM32 Bay Terrace – Midtown

## EASTBOUND to Bay Terrace

On Street/At Street		Proposal Note
1	3 Av/E 39 St	Keep
2	3 Av/E 44 St	Keep
3	3 Av/E 51 St	Keep
4	3 Av/E 55 St	Keep
5	Whitestone Expwy/Linden Pl	Keep
6	Whitestone Expwy/25 Rd	Keep
7	Whitestone Expwy/20 Av	Keep
8	Whitestone Expwy/14 Av	Keep
9	14 Av/146 Pl	Keep
10	Cross Island Pkwy/Clintonville St	Keep
11	160 St/Cross Island Pkwy	Keep
12	Powells Cove Blvd/162 St	Keep
13	166 St/9 Av	Keep
14	Cross Island Pkwy/201 St	Keep
15	Cross Island Pkwy/Estates Ln	Keep
16	Bell Blvd/212 St	Keep
	Bell Blvd/14 Av	Removed to improve speed & reliability
17	Bell Blvd/16 Av	Keep
	Bell Blvd/18 Av	Removed to improve speed & reliability
18	Bell Blvd/23 Av	Keep
19	211 St/23 Av	Keep
20	211 St/18 Av	Keep
21	18 Av/212 St	Keep
22	212 St/15 Av	Keep

## WESTBOUND to Midtown

1	Bell Blvd/23 Av	Keep
2	211 St/23 Av	Keep
3	211 St/18 Av	Keep
4	18 Av/212 St	Keep
5	212 St/15 Av	Keep
6	Cross Island Pkwy/212 St	Keep
7	Cross Island Pkwy/Estates Ln	Keep
8	Cross Island Pkwy/Utopia Pkwy	Keep
9	166 St/Powells Cove Blvd	Keep
10	Powells Cove Blvd/162 St	Keep
11	Cross Island Pkwy/160 St	Keep
12	Cross Island Pkwy/Clintonville St	Keep

**WESTBOUND to Midtown**

On Street/At Street		Proposal Note
13	14 Av/147 St	Keep
14	Whitestone Expwy/14 Av	Keep
15	Whitestone Expwy/20 Av	Keep
16	Whitestone Expwy/Linden Pl	Keep
17	3 Av/E 39 St	Keep
18	3 Av/E 44 St	Keep
19	3 Av/E 51 St	Keep
20	3 Av/E 55 St	Keep


# QM34 Glendale – Midtown

via 3rd Avenue

## PROPOSED ROUTE SUMMARY

The QM34 will maintain its existing routing between Glendale and Midtown Manhattan. Peak frequencies will decrease slightly due to low ridership.

### What's changed since the Proposed Final Plan?

-  Removed Queens-bound Fresh Pond Rd/Eliot Av stop to improve speed and reliability

#### EXISTING ROUTES

QM34

#### AVERAGE STOP SPACING

Existing: 1,350 ft

Proposed: 1,392 ft

## PROPOSED FREQUENCIES\* AND HOURS OF OPERATION

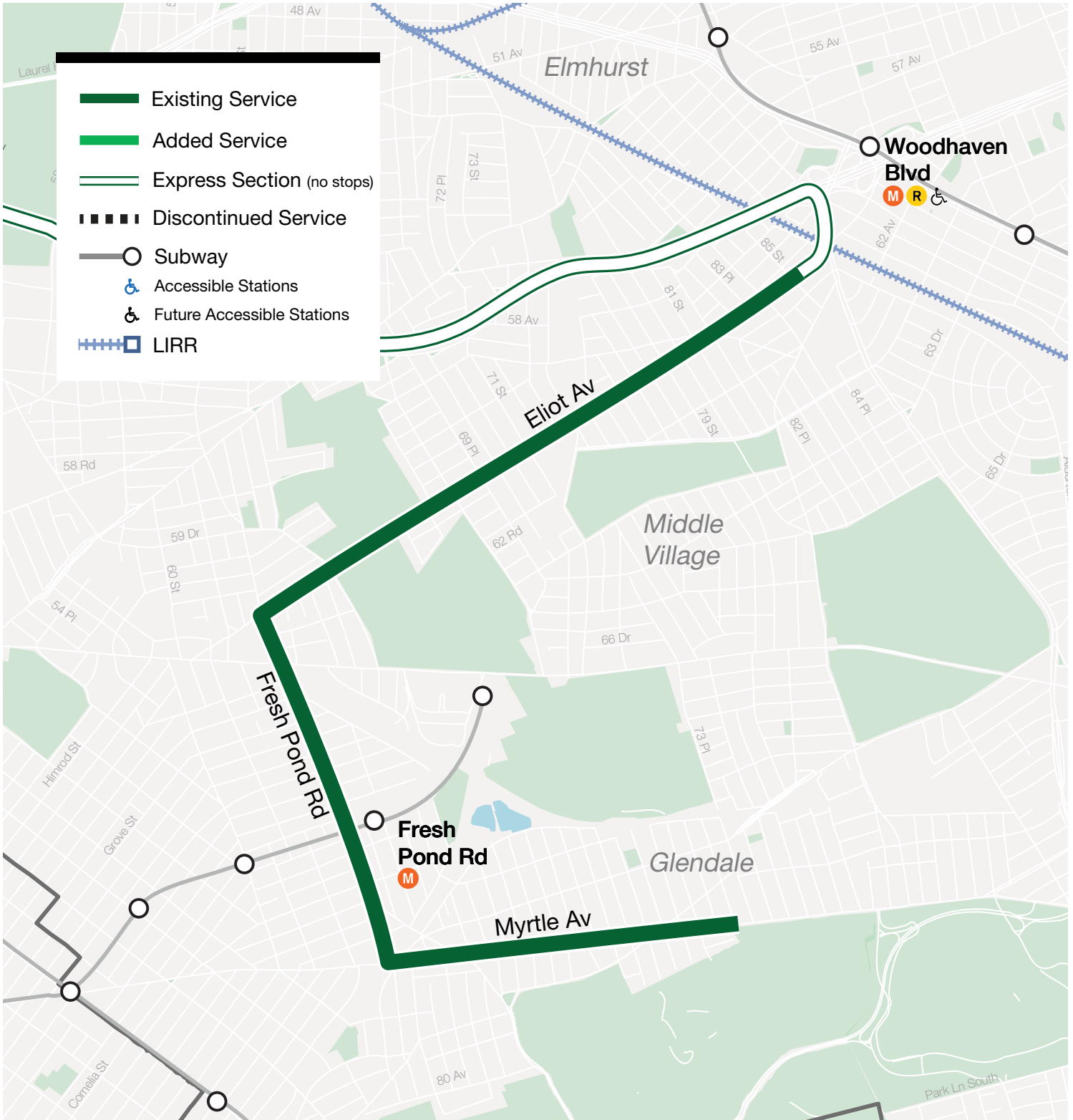
Service Span			AM Peak	Midday	PM Peak	Evening	Late Evening
			6 am - 9 am	9 am - 3 pm	3 pm - 7 pm	7 pm - 9 pm	9 pm - 12 pm
<b>WEEKDAY</b>							
Existing	WB: 6:05 AM - 9:00 AM	EB: 3:30 PM - 7:00 PM	16	-	22	60	-
Proposed	WB: 6:05 AM - 9:00 AM	EB: 3:30 PM - 7:00 PM	18	-	27	60	-
<b>SATURDAY</b>							
Existing	-	-	-	-	-	-	-
Proposed	-	-	-	-	-	-	-
<b>SUNDAY</b>							
Existing	-	-	-	-	-	-	-
Proposed	-	-	-	-	-	-	-

\*Frequencies indicate how often the bus arrives on average in the peak direction in minutes.

no change  added service  reduced service

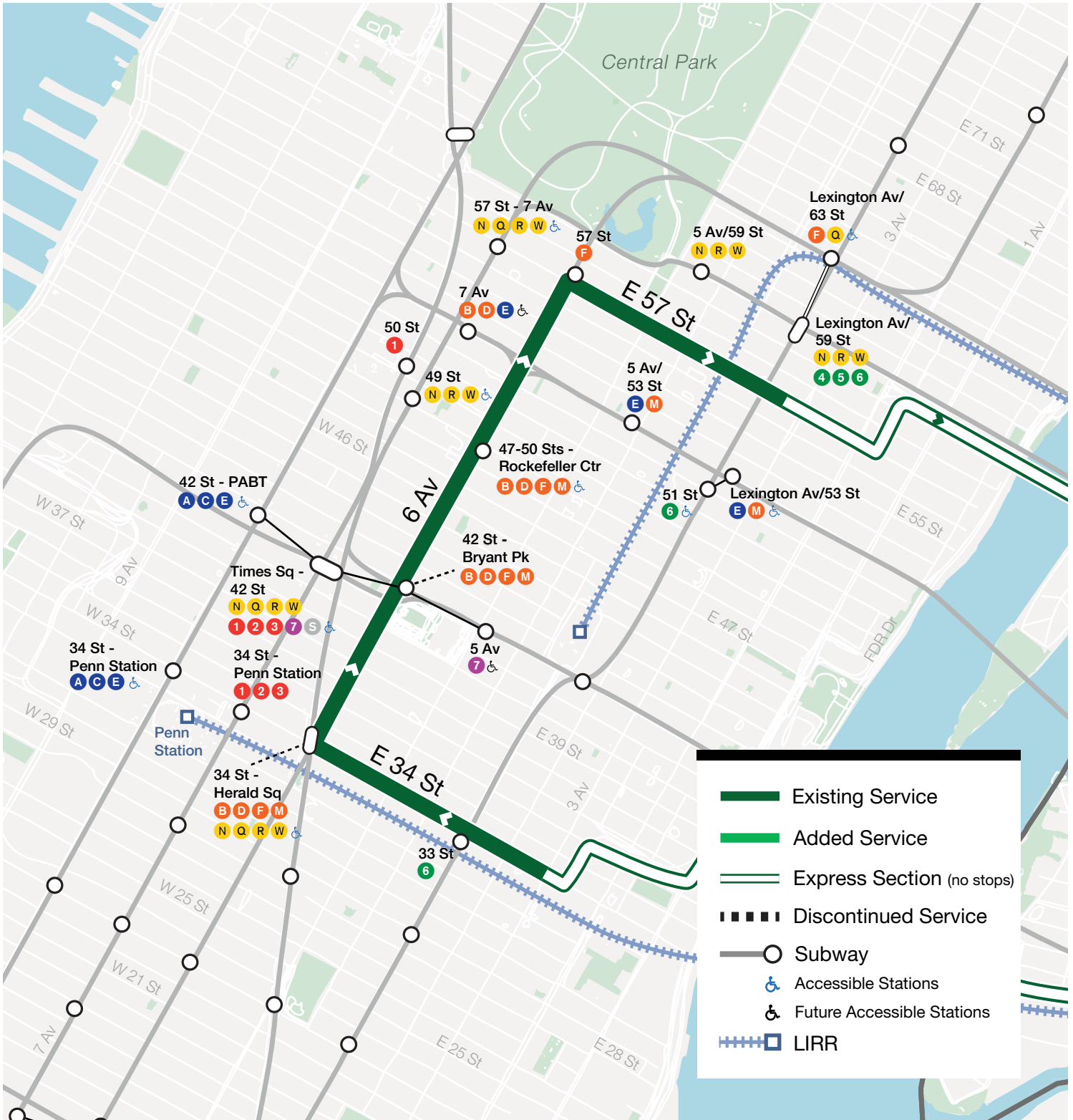
# QM34 Glendale – Midtown

via 3rd Avenue



# QM34 Glendale – Midtown

via 3rd Avenue





# QM34 Glendale – Midtown

## EASTBOUND to Glendale

On Street/At Street		Proposal Note
1	3 Av/E 38 St	Keep
2	3 Av/E 44 St	Keep
3	3 Av/E 50 St	Keep
4	3 Av/E 55 St	Keep
5	Eliot Av/85 St	Keep
6	Eliot Av/83 Pl	Keep
7	Eliot Av/80 St	Keep
8	Eliot Av/77 St	Keep
9	Eliot Av/74 St	Keep
10	Eliot Av/69 St	Keep
	Fresh Pond Rd/Eliot Av	Removed to improve speed & reliability
11	Fresh Pond Rd/Metropolitan Av	Keep
12	Fresh Pond Rd/Grove St	Keep
13	Fresh Pond Rd/Palmetto St	Keep
14	Fresh Pond Rd/Catalpa Av	Keep
15	Fresh Pond Rd/Myrtle Av	Keep
16	Myrtle Av/Cypress Hills St	Keep
17	Myrtle Av/69 St	Keep
18	Myrtle Av/72 St	Keep
19	Myrtle Av/73 Pl	Keep

## WESTBOUND to Midtown

1	Myrtle Av/73 St	Keep
2	Myrtle Av/71 Pl	Keep
3	Myrtle Av/68 St	Keep
4	Myrtle Av/Cypress Hills St	Keep
5	Myrtle Av/Fresh Pond Rd	Keep
6	Fresh Pond Rd/Catalpa Av	Keep
7	Fresh Pond Rd/Putnam Av	Keep
8	Fresh Pond Rd/Linden St	Keep
9	Fresh Pond Rd/Bleecker St	Keep
10	Eliot Av/Fresh Pond Rd	Keep
11	Eliot Av/69 St	Keep
12	Eliot Av/74 St	Keep
13	Eliot Av/77 Pl	Keep
14	Eliot Av/80 St	Keep
15	Eliot Av/83 Pl	Keep
16	Eliot Av/85 St	Keep

**WESTBOUND to Midtown**

<b>On Street/At Street</b>		<b>Proposal Note</b>
17	3 Av/E 38 St	Keep
18	3 Av/E 44 St	Keep
19	3 Av/E 50 St	Keep
20	3 Av/E 55 St	Keep


# QM35 Glen Oaks – Midtown

via 3rd Avenue

## PROPOSED ROUTE SUMMARY

The QM35 will maintain its existing routing between Glen Oaks and Midtown Manhattan.

## What's changed since the Proposed Final Plan?

-  Minor stop balancing

### EXISTING ROUTES

QM35

### AVERAGE STOP SPACING

Existing: 1,255 ft

Proposed: 1,584 ft

## PROPOSED FREQUENCIES\* AND HOURS OF OPERATION

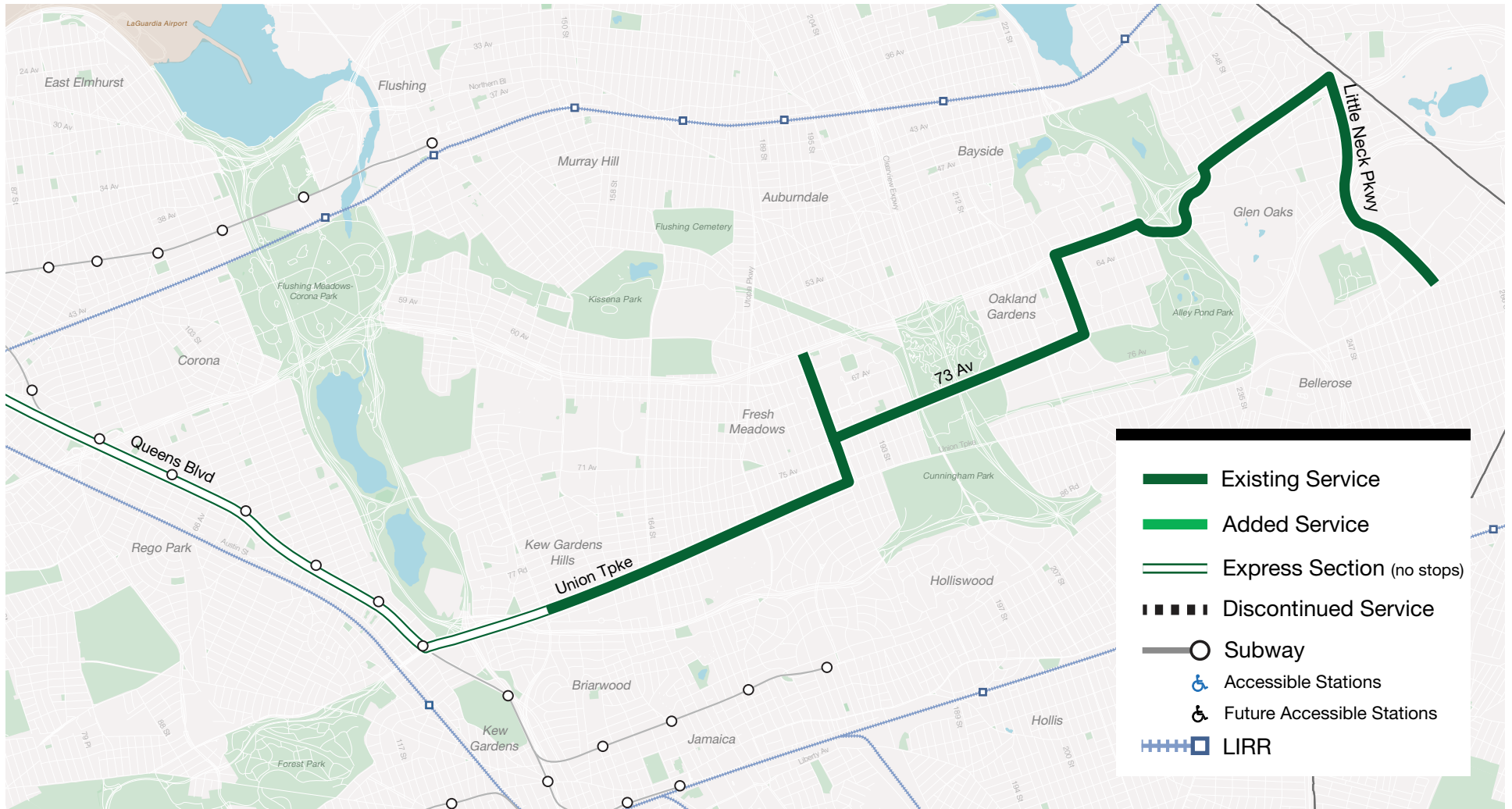
Service Span			AM Peak	Midday	PM Peak	Evening	Late Evening
			6 am - 9 am	9 am - 3 pm	3 pm - 7 pm	7 pm - 9 pm	9 pm - 12 pm
<b>WEEKDAY</b>							
Existing	WB: 6:10 AM - 8:55 AM	EB: 4:00 PM - 7:00 PM	13	-	30	60	-
Proposed	WB 6:10 AM - 8:55 AM	EB: 4:00 PM - 7:00 PM	13	-	30	60	-
<b>SATURDAY</b>							
Existing	-	-	-	-	-	-	-
Proposed	-	-	-	-	-	-	-
<b>SUNDAY</b>							
Existing	-	-	-	-	-	-	-
Proposed	-	-	-	-	-	-	-

\*Frequencies indicate how often the bus arrives on average in the peak direction in minutes.

no change  added service  reduced service

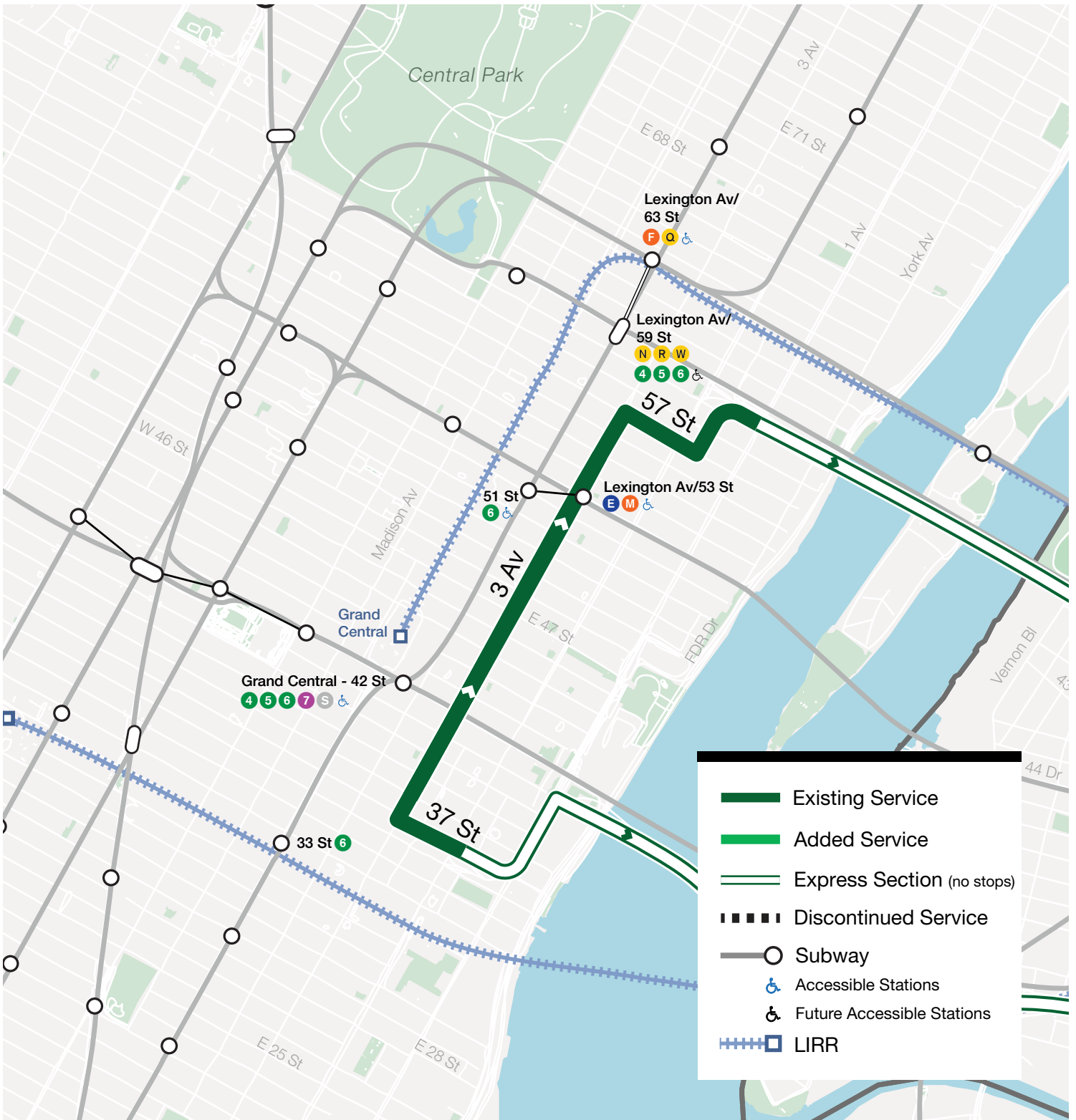
# QM35 Glen Oaks – Midtown

via 3rd Avenue



# QM35 Glen Oaks – Midtown

via 3rd Avenue



# QM35 Glen Oaks – Midtown

## EASTBOUND to Glen Oaks

On Street/At Street		Proposal Note
1	3 Av/E 38 St	Keep
2	3 Av/E 43 St	Keep
3	3 Av/E 51 St	Keep
4	3 Av/E 55 St	Keep
5	Union Tpke/Main St	Keep
6	Union Tpke/150 St	Keep
7	Union Tpke/Parsons Blvd	Keep
8	Union Tpke/164 St	Keep
9	Union Tpke/168 St	Keep
10	Union Tpke/Utopia Pkwy	Keep
11	Union Tpke/Chevy Chase St	Keep
	188 St/75 Av	Removed to improve speed & reliability
12	188 St/73 Av	Keep
13	73 Av/192 St	Keep
14	73 Av/197 St	Keep
15	73 Av/210 St	Keep
16	73 Av/213 St	Keep
17	73 Av/Bell Blvd	Keep
18	73 Av/220 St	Keep
19	Springfield Blvd/69 Av	Keep
20	Springfield Blvd/67 Av	Keep
	Springfield Blvd/64 Av	Removed to improve speed & reliability
21	Springfield Blvd/Horace Harding Expwy S	Keep
	Horace Harding Expwy/224 St	Removed to improve speed & reliability
22	Horace Harding Expwy/Cloverdale Blvd	Keep
23	Horace Harding Expwy/231 St	Keep
24	Douglaston Pkwy/65 Av	Keep
25	Douglaston Pkwy/Douglaston Plaza	Keep
	Horace Harding Expwy/Douglaston Pkwy	Removed to improve speed & reliability
	Horace Harding Expwy/244 St	Removed to improve speed & reliability
	Horace Harding Expwy/246 Pl	Removed to improve speed & reliability
26	Horace Harding Expwy/Marathon Pkwy	Keep
	Horace Harding Expwy/251 St	Removed to improve speed & reliability
27	Horace Harding Expwy/Little Neck Pkwy	Keep

## EASTBOUND to Glen Oaks

On Street/At Street		Proposal Note
28	Little Neck Pkwy/58 Av	Keep
29	Little Neck Pkwy/61 Av	Keep
30	Little Neck Pkwy/Cullman Av	Keep
	Little Neck Pkwy/Grand Central Pkwy	Removed to improve speed & reliability
31	260 St/Little Neck Pkwy	Keep
	260 St/73 Av	Removed to improve speed & reliability
32	260 St/74 Av	Keep
33	Union Tpke/260 St	Keep

## WESTBOUND to Midtown

1	260 St/Union Tpke	Keep
2	260 St/74 Av	Keep
	260 St/73 Av	Removed to improve speed & reliability
3	260 St/Little Neck Pkwy	Keep
	Little Neck Pkwy/Grand Central Pkwy	Removed to improve speed and reliability
4	Little Neck Pkwy/255 St	Keep
5	Little Neck Pkwy/61 Av	Keep
6	Little Neck Pkwy/58 Av	Keep
7	Horace Harding Expwy/Little Neck Pkwy	Keep
8	Horace Harding Expwy/Marathon Pkwy	Keep
9	Douglaston Pkwy/61 Av	Keep
10	Douglaston Pkwy/65 Av	Keep
11	W Alley Rd/233 St	Keep
12	Horace Harding Expwy/Cloverdale Blvd	Keep
13	Springfield Blvd/Horace Harding Expwy S	Keep
14	Springfield Blvd/67 Av	Keep
15	Springfield Blvd/73 Av	Keep
	73 Av/218 St	Removed to improve speed & reliability
16	73 Av/Bell Blvd	Keep
17	73 Av/213 St	Keep
18	73 Av/210 St	Keep
19	73 Av/198 St	Keep
20	73 Av/193 St	Keep
	188 St/64 Av	Removed to improve speed & reliability
	188 St/186 Ln	Removed to improve speed & reliability
21	188 St/73 Av	Keep
	188 St/75 Av	Removed to improve speed & reliability

## WESTBOUND to Midtown

On Street/At Street		Proposal Note
22	Union Tpke/188 St	Keep
23	Union Tpke/Utopia Pkwy	Keep
24	Union Tpke/168 St	Keep
25	Union Tpke/164 St	Keep
26	Union Tpke/Parsons Blvd	Keep
27	Union Tpke/153 St	Keep
28	Union Tpke/Main St	Keep
29	3 Av/E 38 St	Keep
30	3 Av/E 43 St	Keep
31	3 Av/E 51 St	Keep
32	3 Av/E 55 St	Keep



# QM36 North Shore Towers – Midtown

via 3rd Avenue

## PROPOSED ROUTE SUMMARY

The QM36 will maintain its existing routing between North Shore Towers and Midtown Manhattan. The route will no longer make stops west of 188 St, where other express bus services will still stop. AM peak frequencies will increase and service spans will change.

### EXISTING ROUTES

QM36

### AVERAGE STOP SPACING

Existing: 1,930 ft

Proposed: 2,146 ft

## What's changed since the Proposed Final Plan?

No changes

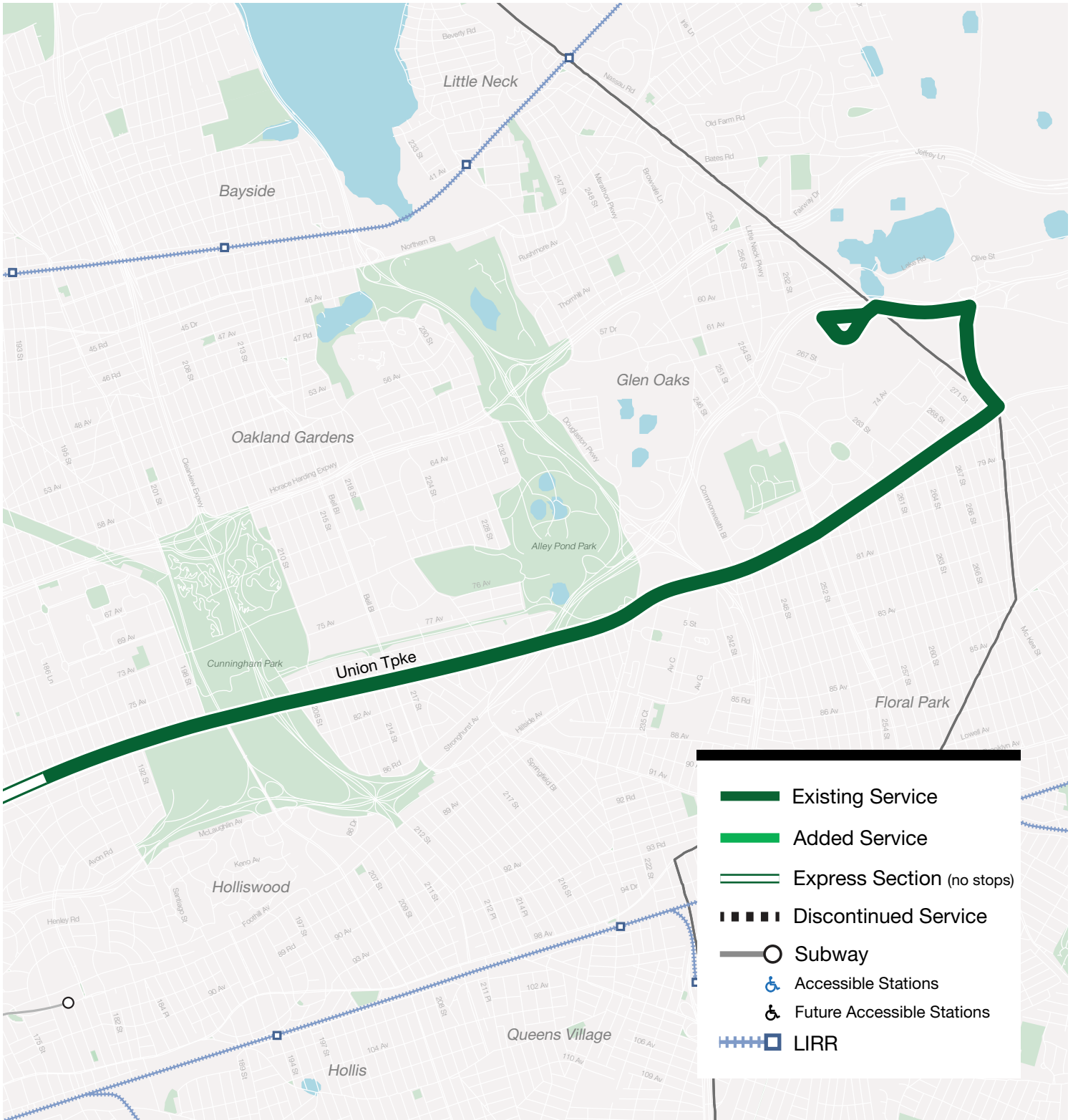
## PROPOSED FREQUENCIES\* AND HOURS OF OPERATION

Service Span			AM Peak	Midday	PM Peak	Evening	Late Evening
			6 am - 9 am	9 am - 3 pm	3 pm - 7 pm	7 pm - 9 pm	9 pm - 12 pm
<b>WEEKDAY</b>							
Existing	WB: 6:40 AM - 7:45 AM	EB: 5:15 PM - 6:20 PM	24	-	30	-	-
Proposed	WB: 6:40 AM - 7:45 AM	EB: 5:20 PM - 6:30 PM	20	-	30	-	-
<b>SATURDAY</b>							
Existing	-	-	-	-	-	-	-
Proposed	-	-	-	-	-	-	-
<b>SUNDAY</b>							
Existing	-	-	-	-	-	-	-
Proposed	-	-	-	-	-	-	-

\*Frequencies indicate how often the bus arrives on average in the peak direction in minutes.

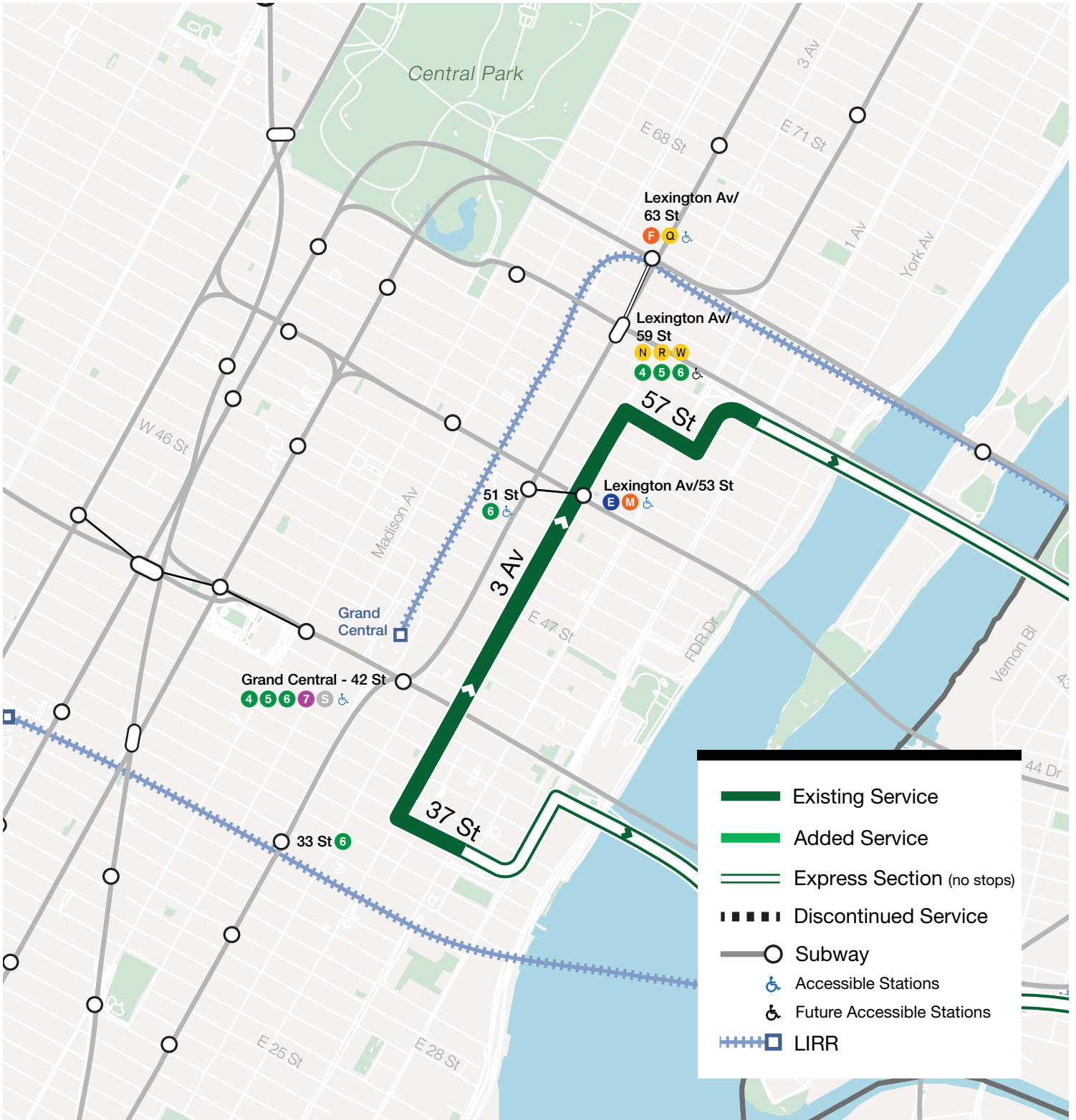
no change  added service  reduced service

# QM36 North Shore Towers – Midtown via 3rd Avenue



# QM36 North Shore Towers – Midtown

via 3rd Avenue



# QM36 North Shore Towers – Midtown

## EASTBOUND to North Shore Towers

On Street/At Street		Proposal Note
1	3 Av/E 38 St	Keep
2	3 Av/E 43 St	Keep
3	3 Av/E 51 St	Keep
4	3 Av/E 55 St	Keep
	Union Tpke/Main St	Removed to improve speed & reliability
	Union Tpke/150 St	Removed to improve speed & reliability
	Union Tpke/Parsons Blvd	Removed to improve speed & reliability
	Union Tpke/164 St	Removed to improve speed & reliability
	Union Tpke/168 St	Removed to improve speed & reliability
	Union Tpke/Utopia Pkwy	Removed to improve speed & reliability
5	Union Tpke/Chevy Chase St	Keep
6	Union Tpke/193 St	Keep
7	Union Tpke/211 St	Keep
8	Union Tpke/Bell Blvd	Keep
9	Union Tpke/226 St	Keep
10	Union Tpke/234 St	Keep
	Union Tpke/Winchester Blvd	Removed to improve speed & reliability
11	Union Tpke/248 St	Keep
12	Union Tpke/252 St	Keep
13	Union Tpke/260 St	Keep
14	Union Tpke/265 St	Keep
15	Union Tpke/271 St	Keep
	Lakeville Rd/Union Tpke	Removed to improve speed & reliability
16	Lakeville Rd/LIJ Medical Center	Keep
17	Grand Central Pkwy/North Shore Towers	Keep

## WESTBOUND to Midtown

1	Grand Central Pkwy/North Shore Towers	Keep
2	Lakeville Rd/LIJ Medical Center	Keep
3	Union Tpke/Hewlett St	Keep
4	Union Tpke/265 St	Keep
5	Union Tpke/260 St	Keep
6	Union Tpke/Little Neck Pkwy	Keep
7	Union Tpk/248 St	Keep
	Union Tpke/Winchester Blvd	Removed to improve speed & reliability
8	Union Tpke/235 St	Keep

## WESTBOUND to Midtown

On Street/At Street		Proposal Note
9	Union Tpke/226 St	Keep
10	Union Tpke/Bell Blvd	Keep
11	Union Tpke/211 St	Keep
12	Union Tpke/193 St	Keep
	Union Tpke/188 St	Removed to improve speed & reliability
13	Union Tpke/187 St	Added at existing bus stop
	Union Tpke/Utopia Pkwy	Removed to improve speed & reliability
	Union Tpke/168 St	Removed to improve speed & reliability
	Union Tpke/164 St	Removed to improve speed & reliability
	Union Tpke/Parsons Blvd	Removed to improve speed & reliability
	Union Tpke/153 St	Removed to improve speed & reliability
	Union Tpke/Main St	Removed to improve speed & reliability
14	3 Av/E 38 St	Keep
15	3 Av/E 43 St	Keep
16	3 Av/E 51 St	Keep
17	3 Av/E 55 St	Keep

# QM40 LeFrak City – Midtown

via 3rd Avenue

## PROPOSED ROUTE SUMMARY

The QM40 will maintain its existing routing between LeFrak City and Midtown Manhattan.

### What's changed since the Proposed Final Plan?

No changes

#### EXISTING ROUTES

QM40

#### AVERAGE STOP SPACING

Existing: 1,208 ft

Proposed: 1,302 ft

## PROPOSED FREQUENCIES\* AND HOURS OF OPERATION

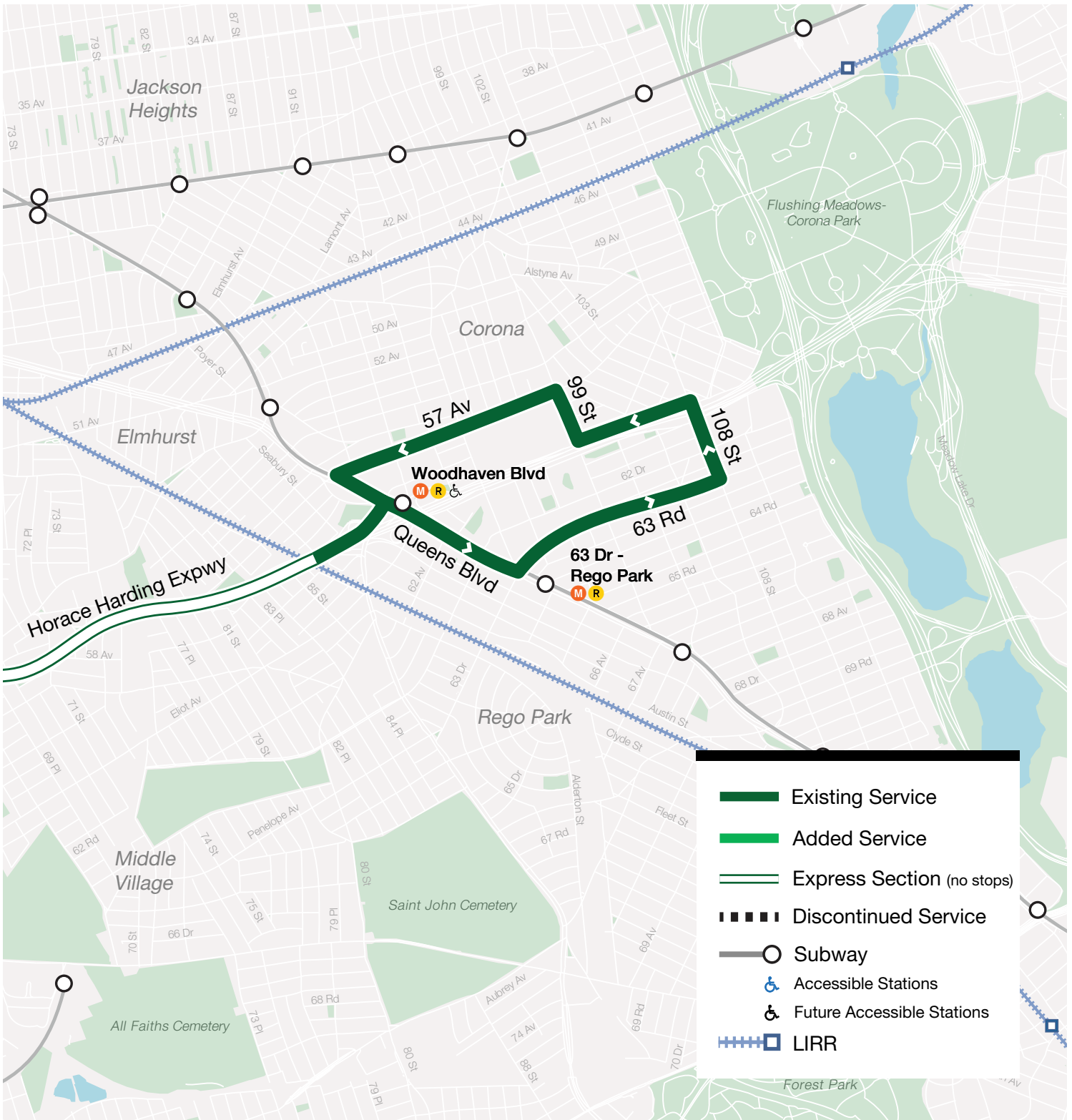
Service Span			AM Peak	Midday	PM Peak	Evening	Late Evening
			6 am - 9 am	9 am - 3 pm	3 pm - 7 pm	7 pm - 9 pm	9 pm - 12 pm
<b>WEEKDAY</b>							
Existing	WB: 6:45 AM - 8:45 AM	EB: 4:00 PM - 7:00 PM	36	-	30	60	-
Proposed	WB: 6:45 AM - 8:45 AM	EB: 4:00 PM - 7:00 PM	36	-	45	60	-
<b>SATURDAY</b>							
Existing	-	-	-	-	-	-	-
Proposed	-	-	-	-	-	-	-
<b>SUNDAY</b>							
Existing	-	-	-	-	-	-	-
Proposed	-	-	-	-	-	-	-

\*Frequencies indicate how often the bus arrives on average in the peak direction in minutes.

no change  added service  reduced service

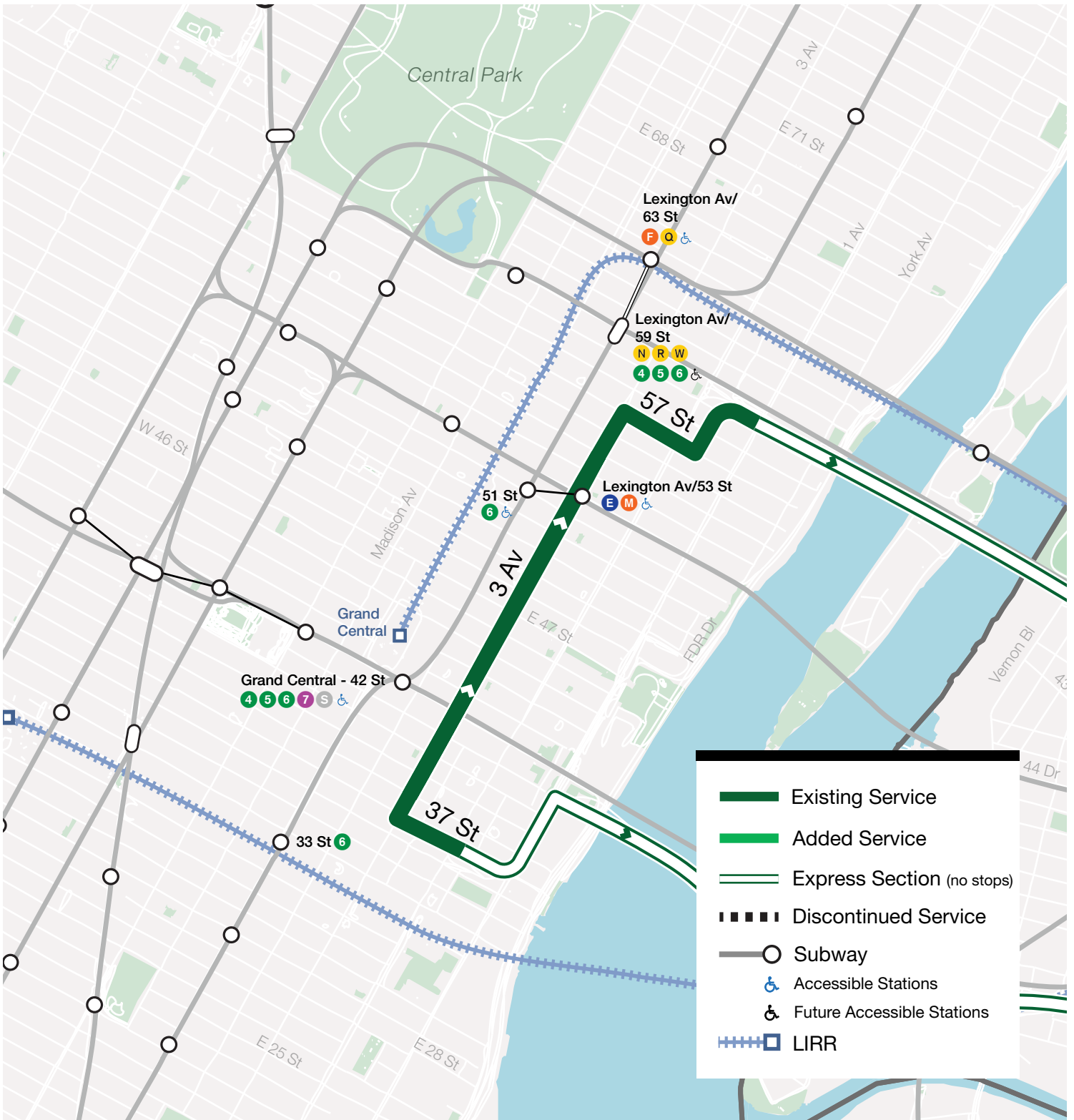
# QM40 LeFrak City – Midtown

via 3rd Avenue



# QM40 LeFrak City – Midtown

via 3rd Avenue





# QM40 LeFrak City – Midtown

## EASTBOUND to LeFrak City

On Street/At Street		Proposal Note
1	3 Av/E 38 St	Keep
2	3 Av/E 44 St	Keep
3	3 Av/E 50 St	Keep
4	3 Av/E 55 St	Keep
5	Woodhaven Blvd/Booth St	Keep
6	63 Rd/Queens Blvd	Keep
7	63 Rd/98 Pl	Keep
8	63 Rd/102 St	Keep
9	108 St/63 Rd	Keep
10	108 St/62 Dr	Keep
11	Horace Harding Expwy/Westside Av	Keep
12	99 St/60 Av	Keep
13	57 Av/99 St	Keep
14	57 Av/98 St	Keep
	57 Av/97 St	Removed to improve speed & reliability
15	Junction Blvd/57 Av	Keep

## WESTBOUND to Midtown

1	63 Rd/98 Pl	Keep
2	63 Rd/102 St	Keep
3	108 St/63 Rd	Keep
4	108 St/62 Dr	Keep
5	Horace Harding Expwy/Westside Av	Keep
6	99 St/60 Av	Keep
7	57 Av/99 St	Keep
8	57 Av/98 St	Keep
	57 Av/97 St	Removed to improve speed & reliability
9	57 Av/Junction Blvd	Keep
10	57 Av/92 St	Keep
11	Woodhaven Blvd/Hoffman Dr	Keep
12	3 Av/E 38 St	Keep
13	3 Av/E 44 St	Keep
14	3 Av/E 50 St	Keep
15	3 Av/E 55 St	Keep

# QM42 Forest Hills – Midtown

via 3rd Avenue

## PROPOSED ROUTE SUMMARY

The QM42 will be shortened to Metropolitan Av/71 Rd due to low ridership. Service on the discontinued segment will be provided by the Q23 and QM15. Peak frequencies will decrease and service spans will change due to low ridership.

### EXISTING ROUTES

QM42

### AVERAGE STOP SPACING

Existing: 1,471ft

Proposed: 1,601ft

## What's changed since the Proposed Final Plan?



Minor stop balancing



Restored service on Metropolitan Av in response to public feedback

## PROPOSED FREQUENCIES\* AND HOURS OF OPERATION

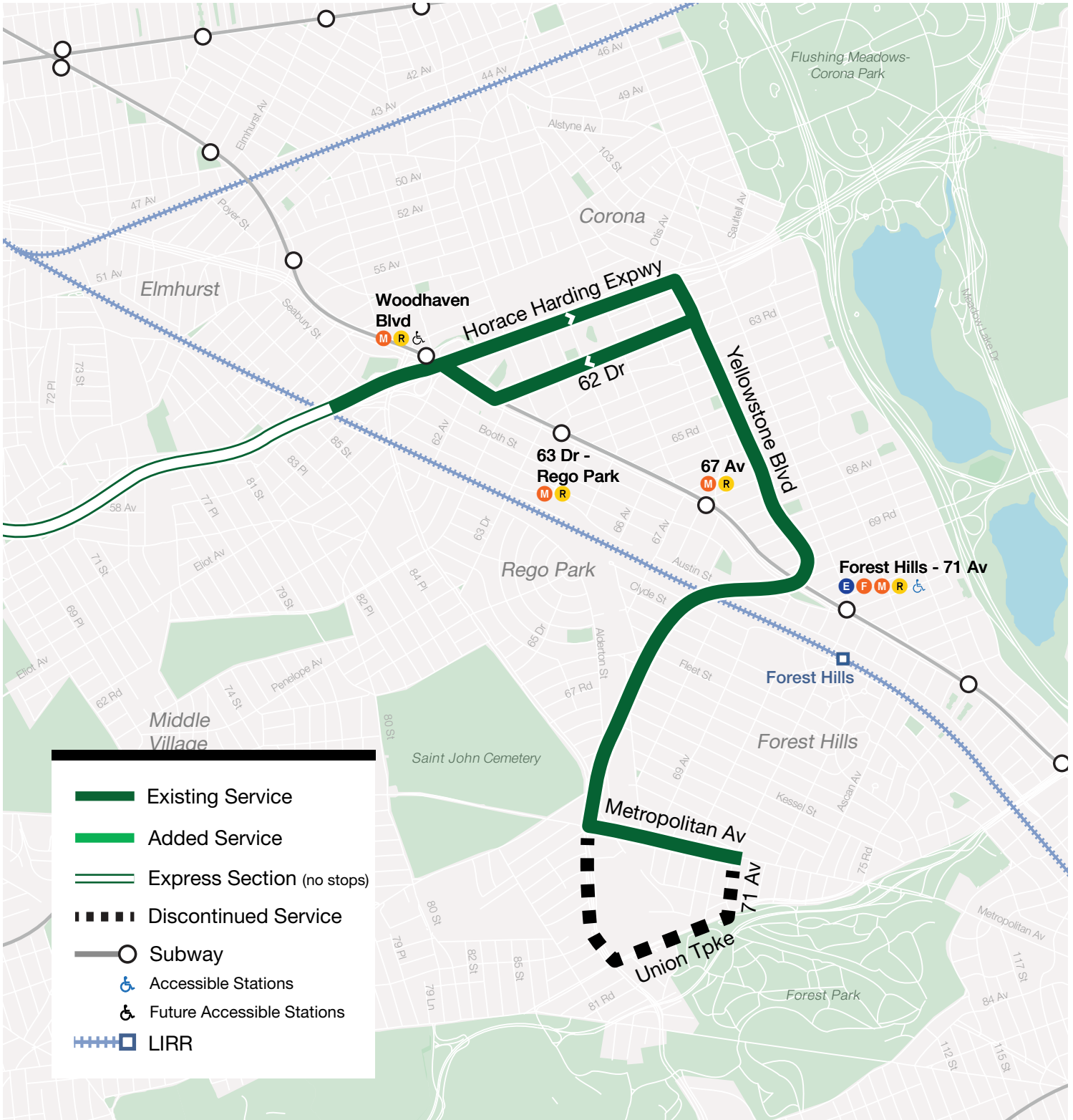
Service Span			AM Peak	Midday	PM Peak	Evening	Late Evening
			6 am - 9 am	9 am - 3 pm	3 pm - 7 pm	7 pm - 9 pm	9 pm - 12 pm
<b>WEEKDAY</b>							
Existing	WB: 7:00 AM - 8:45 AM	EB: 4:40 PM - 7:10 PM	20	-	36	60	-
Proposed	WB: 7:00 AM - 8:50 AM	EB: 4:40 PM - 7:10 PM	24	-	45	60	-
<b>SATURDAY</b>							
Existing	-	-	-	-	-	-	-
Proposed	-	-	-	-	-	-	-
<b>SUNDAY</b>							
Existing	-	-	-	-	-	-	-
Proposed	-	-	-	-	-	-	-

\*Frequencies indicate how often the bus arrives on average in the peak direction in minutes.

no change  added service  reduced service

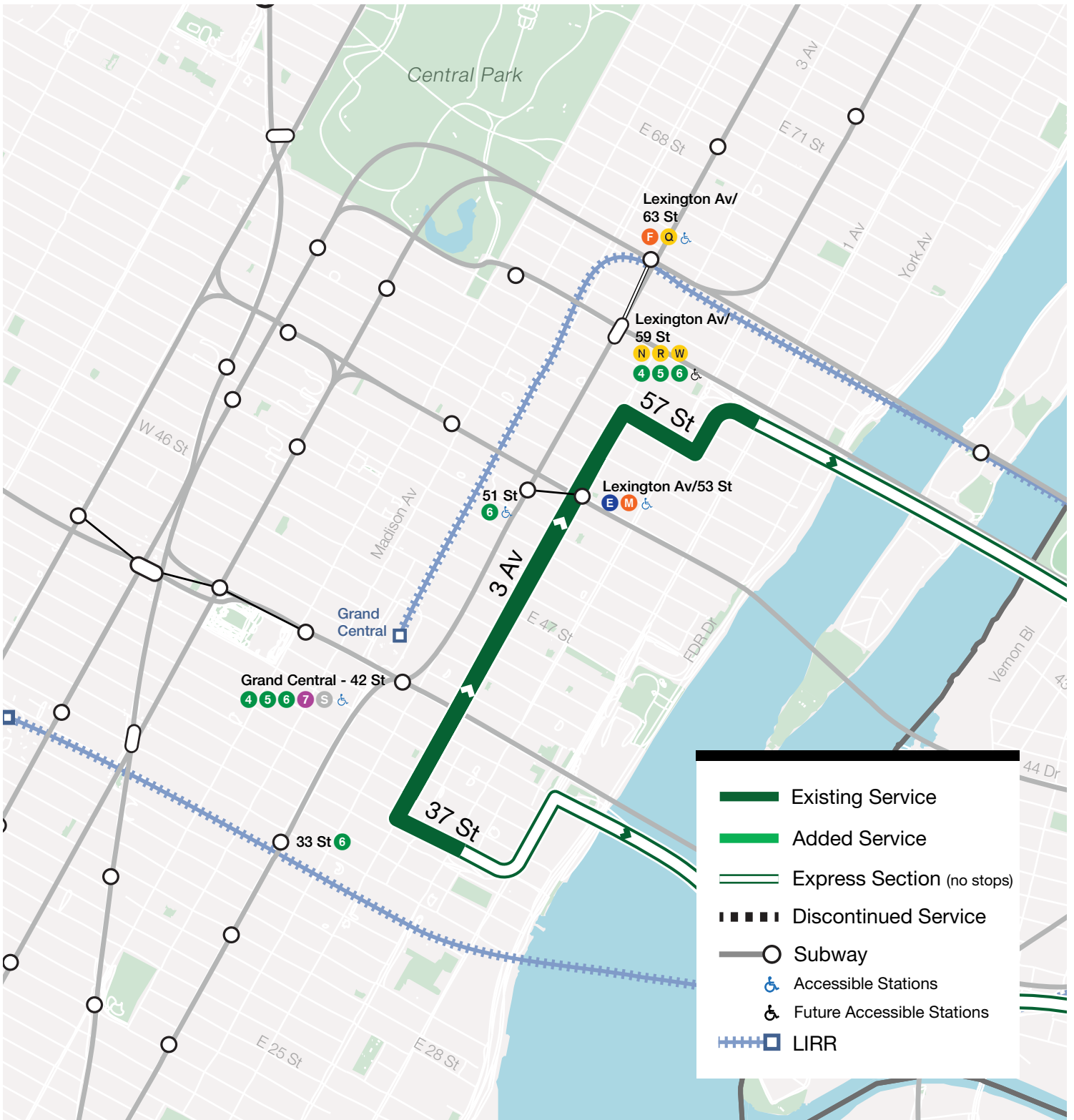
# QM42 Forest Hills – Midtown

via 3rd Avenue



# QM42 Forest Hills – Midtown

via 3rd Avenue



# QM42 Forest Hills – Midtown

## EASTBOUND to Forest Hills

On Street/At Street		Proposal Note
1	3 Av/E 38 St	Keep
2	3 Av/E 44 St	Keep
3	3 Av/E 50 St	Keep
4	3 Av/E 55 St	Keep
5	Woodhaven Blvd/Booth St	Keep
6	Horace Harding Expwy/97 St	Added at existing bus stop
	Horace Harding Expwy/98 St	Removed to improve speed & reliability
7	Horace Harding Expwy/99 St	Added at existing bus stop
8	Yellowstone Blvd/62 Rd	Keep
9	Yellowstone Blvd/63 Dr	Keep
10	Yellowstone Blvd/65 Av	Keep
11	Yellowstone Blvd/67 Av	Keep
12	Yellowstone Blvd/68 Av	Keep
13	Yellowstone Blvd/69 Av	Keep
14	Yellowstone Blvd/Queens Blvd	Keep
	Yellowstone Blvd/Austin St	Removed to improve speed & reliability
15	Yellowstone Blvd/Burns St	Keep
	Yellowstone Blvd/Groton St	Removed to improve speed & reliability
16	Yellowstone Blvd/Kessel St	Keep
	Yellowstone Blvd/Alderton St	Removed to improve speed & reliability
17	Metropolitan Av/Woodhaven Blvd	Added at existing bus stop
	Metropolitan Av/Selfridge St	Removed to improve speed & reliability
	Metropolitan Av/70 Rd	Removed to improve speed & reliability
18	Metropolitan Av/71 Rd	Added at existing bus stop
	Union Tpke/Crescent Apartments	Removed due to new routing
	Metropolitan Av/71 Rd	Removed due to new routing
1	Metropolitan Av/71 Av	Added at existing bus stop
	Union Tpke/Crescent Apartments	Removed due to new routing
2	Metropolitan Av/Alderton St	Added at existing bus stop
	Woodhaven Blvd/Metropolitan Av	Removed due to new routing
	Yellowstone Blvd/68 Rd	Removed due to new routing
3	Yellowstone Blvd/Juno St	Keep
	Yellowstone Blvd/Groton St	Removed to improve speed & reliability
4	Yellowstone Blvd/Clyde St	Keep
5	Yellowstone Blvd/Gerard Pl	Keep

## WESTBOUND to Midtown

On Street/At Street		Proposal Note
6	Yellowstone Blvd/69 Av	Keep
7	Yellowstone Blvd/68 Av	Keep
8	Yellowstone Blvd/67 Av	Keep
9	Yellowstone Blvd/64 Rd	Keep
10	62 Dr/Yellowstone Blvd	Keep
11	62 Dr/98 St	Keep
12	Woodhaven Blvd/Hoffman Dr	Keep
13	3 Av/E 38 St	Keep
14	3 Av/E 44 St	Keep
15	3 Av/E 50 St	Keep
16	3 Av/E 55 St	Keep

# QM44 Electchester – Midtown

via 3rd Avenue

## PROPOSED ROUTE SUMMARY

The QM44 will maintain its existing routing between Electchester and Midtown Manhattan. AM peak frequencies will decrease due to low ridership.

### What’s changed since the Proposed Final Plan?

No changes

#### EXISTING ROUTES

QM44

#### AVERAGE STOP SPACING

Existing: 1,090 ft

Proposed: 1,295 ft

## PROPOSED FREQUENCIES\* AND HOURS OF OPERATION

Service Span			AM Peak	Midday	PM Peak	Evening	Late Evening
			6 am - 9 am	9 am - 3 pm	3 pm - 7 pm	7 pm - 9 pm	9 pm - 12 pm
<b>WEEKDAY</b>							
Existing	WB: 6:50 AM - 9:20 AM	EB: 4:35 PM - 6:05 PM	30	-	45	-	-
Proposed	WB: 6:50 AM - 9:20 AM	EB: 4:35 PM - 6:05 PM	36	-	45	-	-
<b>SATURDAY</b>							
Existing	-	-	-	-	-	-	-
Proposed	-	-	-	-	-	-	-
<b>SUNDAY</b>							
Existing	-	-	-	-	-	-	-
Proposed	-	-	-	-	-	-	-

\*Frequencies indicate how often the bus arrives on average in the peak direction in minutes.

no change  added service  reduced service

# QM44 Electchester – Midtown

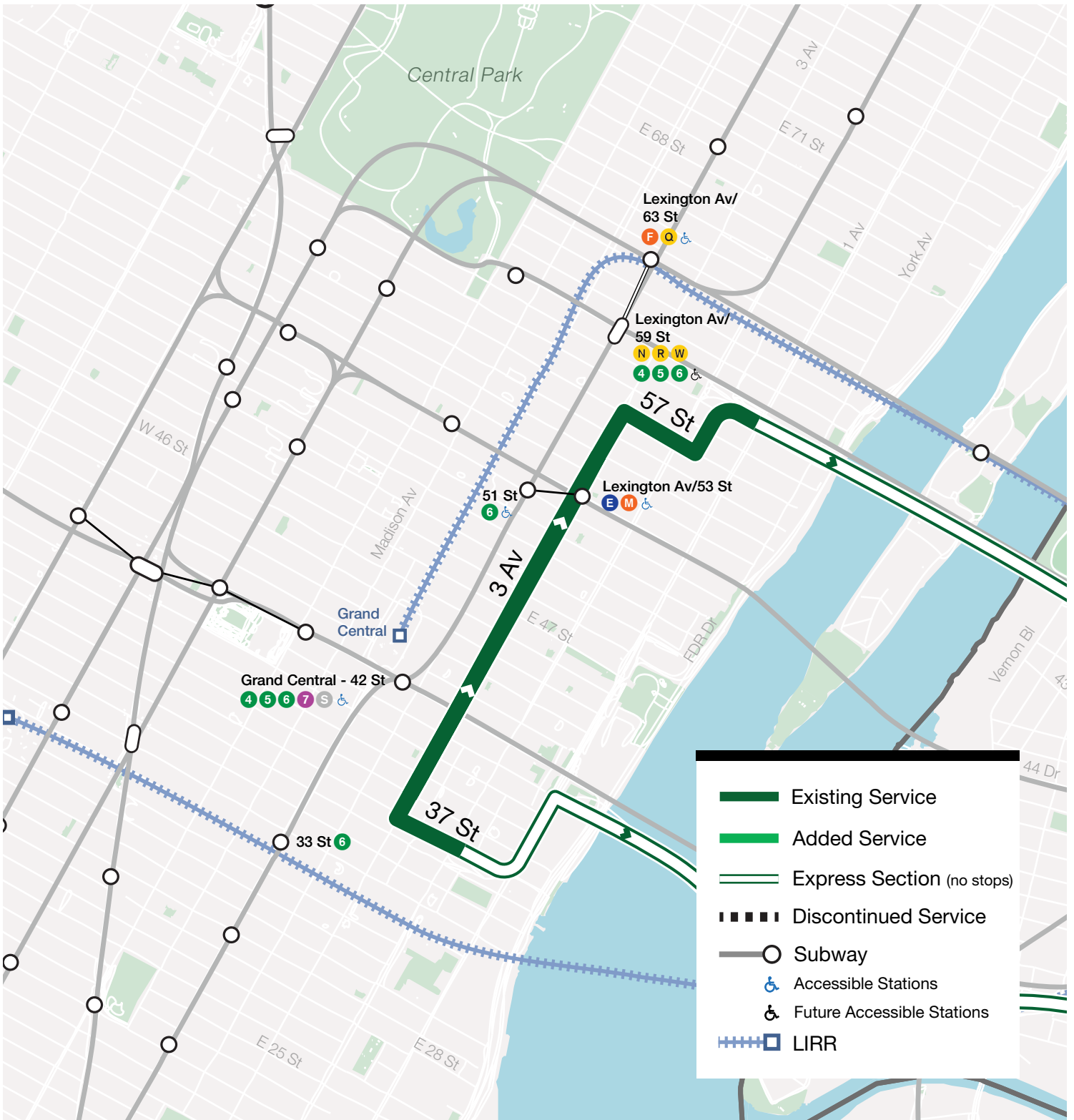
via 3rd Avenue





# QM44 Electchester – Midtown

via 3rd Avenue



# QM44 Electchester – Midtown

## EASTBOUND to Electchester

On Street/At Street		Proposal Note
1	3 Av/E 39 St	Keep
2	3 Av/E 43 St	Keep
3	3 Av/E 51 St	Keep
4	3 Av/E 55 St	Keep
5	Jewel Av/Queens Blvd	Keep
6	Jewel Av/108 St	Keep
	Jewel Av/110 St	Removed to improve speed & reliability
7	Jewel Av/112 St	Keep
	Jewel Av/Park Dr E	Removed to improve speed & reliability
8	Jewel Av/136 St	Keep
	Jewel Av/138 St	Removed to improve speed & reliability
9	Jewel Av/Main St	Keep
10	Jewel Av/150 St	Keep
11	Jewel Av/Kissena Blvd	Keep
12	Jewel Av/Parsons Blvd	Keep
13	164 St/Jewel Av	Keep
	164 St/67 Av	Removed to improve speed & reliability
14	164 St/Horace Harding Expwy	Keep

## WESTBOUND to Midtown

1	164 St/Horace Harding Expwy	Keep
2	164 St/69 Av	Keep
3	Jewel Av/161 St	Keep
4	Jewel Av/Parsons Blvd	Keep
5	Jewel Av/Kissena Blvd	Keep
6	Jewel Av/150 St	Keep
7	Jewel Av/Main St	Keep
	Jewel Av/138 St	Removed to improve speed & reliability
8	Jewel Av/136 St	Keep
9	69 Rd/112 St	Keep
	69 Rd/110 St	Removed to improve speed & reliability
10	69 Rd/108 St	Keep
11	69 Rd/Queens Blvd	Keep
12	3 Av/E 39 St	Keep
13	3 Av/E 43 St	Keep
14	3 Av/E 51 St	Keep
15	3 Av/E 55 St	Keep

# QM63 **Rosedale – Midtown**

via Madison Avenue

## PROPOSED ROUTE SUMMARY

The X63 will be renamed the QM63. In Queens, the QM63 will be rerouted to use 249 St instead of Sunrise Hwy in both directions to avoid a difficult turn. Midtown-bound QM63 trips will make stops on 23 St, Madison Av, and 57 St. Service on 3 and 5 Aves will be discontinued. The Queens-bound QM63 routing in Manhattan will not change. Peak frequency will decrease slightly, and service spans will change in response to low ridership.

### EXISTING ROUTES



X63

### AVERAGE STOP SPACING

Existing: 1,358 ft

Proposed: 1,382 ft

## What's changed since the Proposed Final Plan?

-  Minor stop balancing
-  Revised routing in Rosedale in response to public feedback

## PROPOSED FREQUENCIES\* AND HOURS OF OPERATION

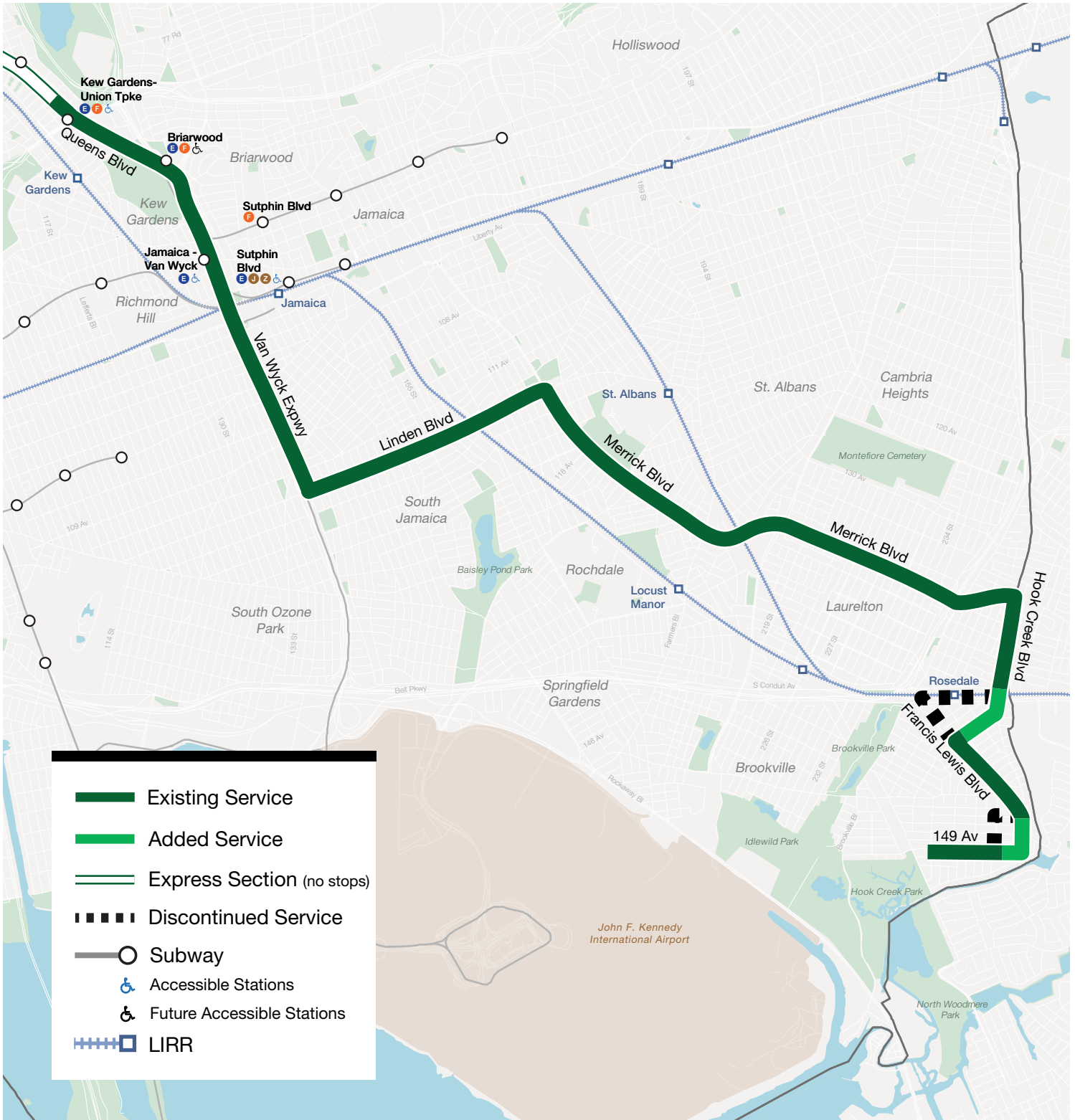
Service Span			AM Peak	Midday	PM Peak	Evening	Late Evening
			6 am - 9 am	9 am - 3 pm	3 pm - 7 pm	7 pm - 9 pm	9 pm - 12 pm
<b>WEEKDAY</b>							
Existing	WB: 5:21 AM - 8:10 AM	EB: 3:49 PM - 7:00 PM	20	-	18	60	-
Proposed	WB: 5:20 AM - 8:15 AM	EB: 3:50 PM - 7:00 PM	23	-	20	60	-
<b>SATURDAY</b>							
Existing	-	-	-	-	-	-	-
Proposed	-	-	-	-	-	-	-
<b>SUNDAY</b>							
Existing	-	-	-	-	-	-	-
Proposed	-	-	-	-	-	-	-

\*Frequencies indicate how often the bus arrives on average in the peak direction in minutes.

no change  added service  reduced service

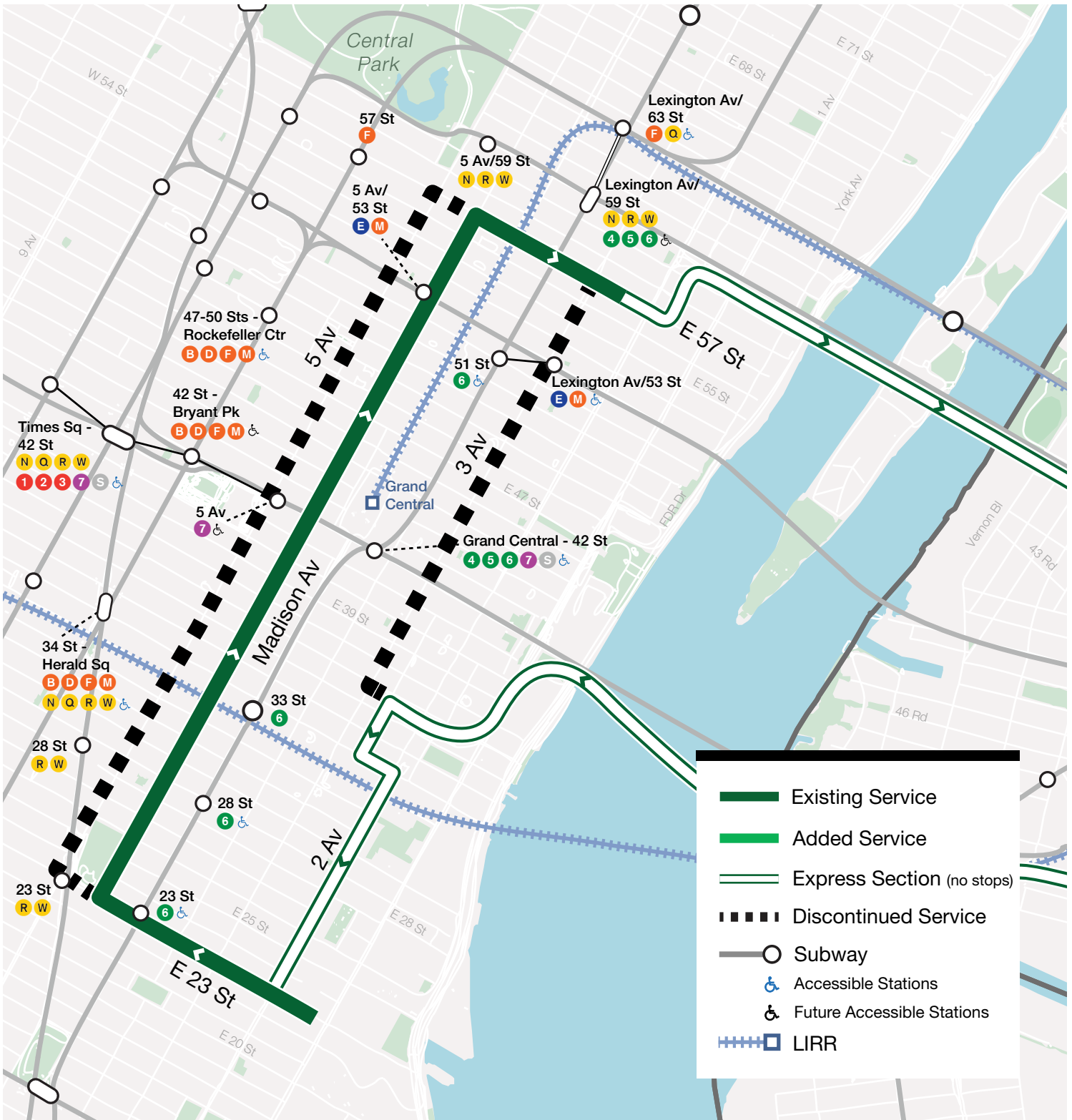
# QM63 Rosedale – Midtown

via Madison Avenue



# QM63 Rosedale – Midtown

## via Madison Avenue



# QM63 Rosedale – Midtown

## EASTBOUND to Rosedale

On Street/At Street		Proposal Note
1	E 23 St/1 Av	Keep
2	E 23 St/Lexington Av	Keep
3	Madison Av/E 25 St	Keep
4	Madison Av/E 29 St	Keep
5	Madison Av/E 33 St	Keep
6	Madison Av/E 40 St	Keep
7	Madison Av/E 49 St	Keep
8	Madison Av/E 54 St	Keep
9	E 57 St/3 Av	Keep
10	Queens Blvd/Woodhaven Blvd	Added at existing bus stop
11	Queens Blvd/Union Tpke	Keep
12	Queens Blvd/83 Av	Added at existing bus stop
13	Linden Blvd/Van Wyck Expwy	Keep
14	Linden Blvd/Sutphin Blvd	Keep
15	Linden Blvd/Guy R Brewer Blvd	Keep
16	Merrick Blvd/Linden Blvd	Keep
17	Merrick Blvd/Baisley Blvd	Keep
18	Merrick Blvd/130 Rd	Keep
19	Merrick Blvd/Springfield Blvd	Keep
20	Merrick Blvd/224 St	Keep
21	Merrick Blvd/233 St	Keep
22	Merrick Blvd/243 St	Keep
23	Merrick Blvd/Hook Creek Blvd	Keep
24	Hook Creek Blvd/136 Av	Added at existing bus stop
25	Hook Creek Blvd/Sunrise Hwy	Added at existing bus stop
	Francis Lewis Blvd/South Conduit Av	Removed due to new routing
26	Francis Lewis Blvd/Caney Ln	New stop location
27	Francis Lewis Blvd/255 St	Keep
28	Francis Lewis Blvd/148 Av	Keep
	148 Av/259 St	Removed due to new routing
	259 St/149 Av	Removed due to new routing
29	149 Av/257 St	Keep
30	253 St/149 Av	Keep

## WESTBOUND to Midtown

1	149 Av/253 St	Keep
2	149 Av/257 St	Keep
	259 St/149 Av	Removed due to new routing

## EASTBOUND to Rosedale

On Street/At Street		Proposal Note
	148 Av/259 St	Removed due to new routing
3	Francis Lewis Blvd/147 Dr	Keep
4	Francis Lewis Blvd/256 St	Keep
5	Francis Lewis Blvd/249 St	New stop location
	Francis Lewis Blvd/245 St	Removed due to new routing
6	Hook Creek Blvd/N Conduit Av	Keep
7	Hook Creek Blvd/136 Av	Added at existing bus stop
8	Merrick Blvd/Hook Creek Blvd	Keep
9	Merrick Blvd/242 St	Keep
10	Merrick Blvd/233 St	Keep
11	Merrick Blvd/224 St	Keep
12	Merrick Blvd/Ridgedale St	Keep
13	Merrick Blvd/Farmers Blvd	Keep
14	Merrick Blvd/Baisley Blvd	Keep
15	Linden Blvd/Merrick Blvd	Keep
16	Linden Blvd/Guy R Brewer Blvd	Keep
17	Linden Blvd/Sutphin Blvd	Keep
18	Linden Blvd/Van Wyck Expwy	Keep
19	Queens Blvd/Hoover Av	Keep
20	Queens Blvd/78 Av	Keep
	E 37 St/3 Av	Removed due to new routing
	3 Av/E 42 St	Removed due to new routing
	3 Av/E 47 St	Removed due to new routing
	3 Av/E 55 St	Removed due to new routing
	E 57 St/Lexington Av	Removed due to new routing
	E 57 St/Park Av	Removed due to new routing
	5 Av/W 56 St	Removed due to new routing
	5 Av/W 52 St	Removed due to new routing
	6 Av/W 52 St	Removed due to new routing
	5 Av/W 45 St	Removed due to new routing
	5 Av/W 37 St	Removed due to new routing
	5 Av/32 St	Removed due to new routing
	5 Av/W 26 St	Removed due to new routing
	E 23 St/Broadway	Removed due to new routing
	E 23 St/Lexington Av	Removed due to new routing
	E 23 St/3 Av	Removed due to new routing
	1 Av/23 St	Removed due to new routing
21	E 23 St/2 Av	Added at existing bus stop
22	E 23 St/Lexington Av	Added at existing bus stop
23	Madison Av/E 25 St	Added at existing bus stop

## WESTBOUND to Midtown

On Street/At Street		Proposal Note
24	Madison Av/E 29 St	Added at existing bus stop
25	Madison Av/E 33 St	Added at existing bus stop
26	Madison Av/E 40 St	Added at existing bus stop
27	Madison Av/E 49 St	Added at existing bus stop
28	Madison Av/E 54 St	Added at existing bus stop
29	E 57 St/3 Av	Added at existing bus stop



# QM64 Elmont – Midtown

via Madison Avenue

## PROPOSED ROUTE SUMMARY

The X64 will be renamed the QM64. The route will be extended into Elmont to a new stop at Elmont Rd/Dutch Broadway to improve connections. Midtown-bound QM64 trips will make stops on 23 St, Madison Av, and 57 St. Service on 3 and 5 Aves will be discontinued. The Queens-bound QM64 routing in Manhattan will not change. AM peak frequencies will decrease slightly due to low ridership.

### EXISTING ROUTES

X64

### AVERAGE STOP SPACING

Existing: 2,021 ft

Proposed: 2,238 ft

## What's changed since the Proposed Final Plan?

 Added eastbound stop at Queens Blvd/83 Av to match westbound

## PROPOSED FREQUENCIES\* AND HOURS OF OPERATION

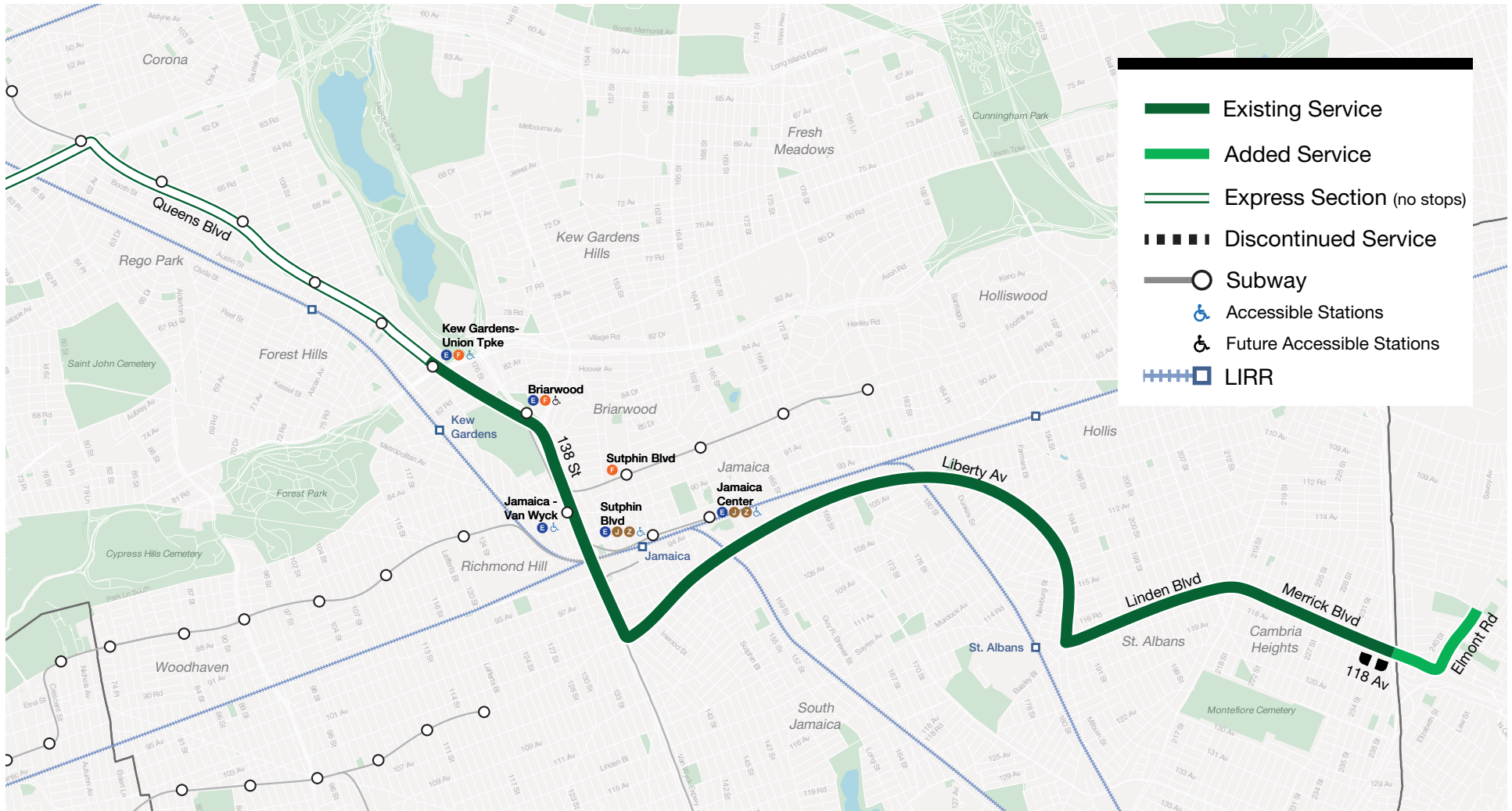
Service Span			AM Peak	Midday	PM Peak	Evening	Late Evening
			6 am - 9 am	9 am - 3 pm	3 pm - 7 pm	7 pm - 9 pm	9 pm - 12 pm
<b>WEEKDAY</b>							
Existing	WB: 5:50 AM - 8:15 AM	EB: 4:15 PM - 6:40 PM	26	-	30	-	-
Proposed	WB: 5:50 AM - 8:10 AM	EB: 4:15 PM - 6:40 PM	30	-	30	-	-
<b>SATURDAY</b>							
Existing	-	-	-	-	-	-	-
Proposed	-	-	-	-	-	-	-
<b>SUNDAY</b>							
Existing	-	-	-	-	-	-	-
Proposed	-	-	-	-	-	-	-

\*Frequencies indicate how often the bus arrives on average in the peak direction in minutes.

no change  added service  reduced service

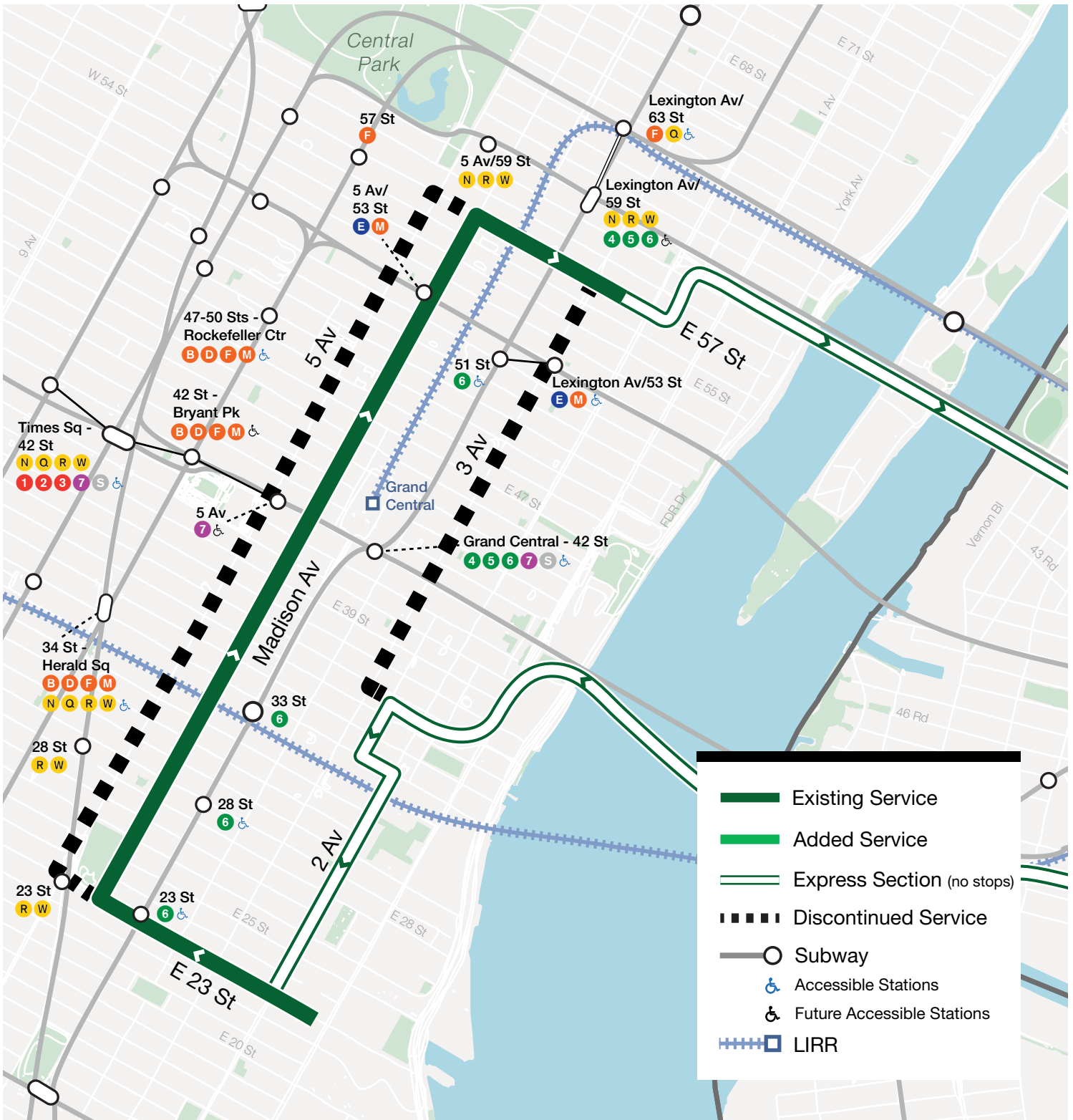
# QM64 Elmont – Midtown

via Madison Avenue



# QM64 Elmont – Midtown

## via Madison Avenue



# QM64 Elmont – Midtown

## EASTBOUND to Elmont

On Street/At Street		Proposal Note
1	E 23 St/1 Av	Keep
2	E 23 St/Lexington Av	Keep
3	Madison Av/E 25 St	Keep
4	Madison Av/E 29 St	Keep
5	Madison Av/E 33 St	Keep
6	Madison Av/E 40 St	Keep
7	Madison Av/E 49 St	Keep
8	Madison Av/E 54 St	Keep
9	E 57 St/3 Av	Keep
10	Queens Blvd/Union Tpke	Keep
11	Queens Blvd/83 Av	Added at existing bus stop
12	Liberty Av/Remington St	Keep
	Liberty Av/Sutphin Blvd	Removed to improve speed & reliability
	Liberty Av/Union Hall St	Removed to improve speed & reliability
13	Liberty Av/168 Pl	Keep
14	Liberty Av/177 St	Keep
15	Liberty Av/Arcade Av	Keep
16	Liberty Av/Hilburn Av	Keep
17	Farmers Blvd/113 Av	Keep
18	Linden Blvd/Farmers Blvd	Keep
19	Linden Blvd/197 St	Keep
20	Linden Blvd/Francis Lewis Blvd	Keep
21	Linden Blvd/222 St	Keep
22	Linden Blvd/228 St	Keep
23	Linden Blvd/235 St	Keep
24	Elmont Rd/Dutch Broadway	Added at existing bus stop

## WESTBOUND to Midtown

1	Elmont Rd/Dutch Broadway	Added at existing bus stop
2	Linden Blvd/234 St	New stop location
	235 St/Linden Blvd	Removed due to new routing
3	Linden Blvd/228 St	Keep
4	Linden Blvd/222 St	Keep
5	Linden Blvd/Francis Lewis Blvd	Keep
6	Linden Blvd/197 St	Keep
7	Farmers Blvd/Linden Blvd	Keep
8	Farmers Blvd/113 Rd	Keep
9	Brinkerhoff Av/189 St	Keep

## EASTBOUND to Elmont

On Street/At Street		Proposal Note
10	Liberty Av/184 St	Keep
11	Liberty Av/177 St	Keep
12	Liberty Av/Merrick Blvd	Keep
13	Liberty Av/Remington St	Keep
14	Queens Blvd/Hoover Av	Keep
15	Queens Blvd/78 Av	Keep
16	E 23 St/2 Av	Added at existing bus stop
17	E 23 St/Lexington Av	Added at existing bus stop
18	Madison Av/E 25 St	Added at existing bus stop
19	Madison Av/E 29 St	Added at existing bus stop
20	Madison Av/E 33 St	Added at existing bus stop
21	Madison Av/E 40 St	Added at existing bus stop
22	Madison Av/E 49 St	Added at existing bus stop
23	Madison Av/E 54 St	Added at existing bus stop
24	E 57 St/3 Av	Added at existing bus stop
	E 37 St/3 Av	Removed due to new routing
	3 Av/E 42 St	Removed due to new routing
	3 Av/E 47 St	Removed due to new routing
	3 Av/E 55 St	Removed due to new routing
	E 57 St/Lexington Av	Removed due to new routing
	E 57 St/Park Av	Removed due to new routing
	5 Av/W 56 St	Removed due to new routing
	5 Av/W 52 St	Removed due to new routing
	5 Av/W 45 St	Removed due to new routing
	5 Av/W 37 St	Removed due to new routing
	5 Av/32 St	Removed due to new routing
	5 Av/W 26 St	Removed due to new routing
	E 23 St/Broadway	Removed due to new routing
	E 23 St/Lexington Av	Removed due to new routing
	E 23 St/3 Av	Removed due to new routing
	1 Av/23 St	Removed due to new routing


# QM65 Laurelton – Downtown

via Rochdale

## PROPOSED ROUTE SUMMARY

The new QM65 will connect Laurelton to Downtown Manhattan via Rochdale and South Jamaica.

## What's changed since the Proposed Final Plan?

-  Minor stop balancing

### EXISTING ROUTES

N/A

### AVERAGE STOP SPACING

Existing: N/A

Proposed: 1,896 ft

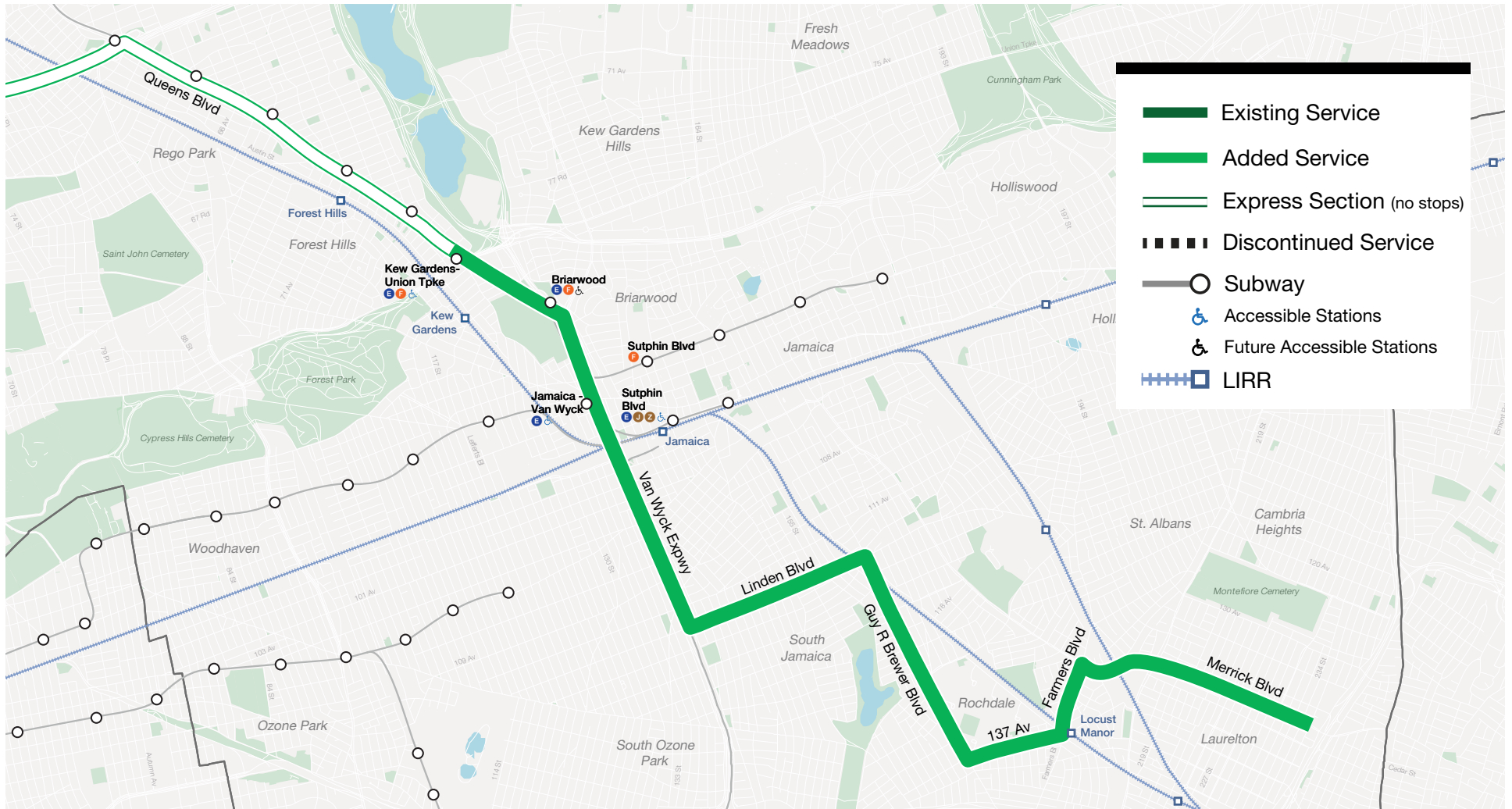
## PROPOSED FREQUENCIES\* AND HOURS OF OPERATION

	Service Span		AM Peak	Midday	PM Peak	Evening	Late Evening
			6 am - 9 am	9 am - 3 pm	3 pm - 7 pm	7 pm - 9 pm	9 pm - 12 pm
<b>WEEKDAY</b>							
Existing	-	-	-	-	-	-	-
Proposed	WB: 5:40 AM - 8:40 AM	EB: 4:00 PM - 6:30 PM	30	-	26	-	-
<b>SATURDAY</b>							
Existing	-	-	-	-	-	-	-
Proposed	-	-	-	-	-	-	-
<b>SUNDAY</b>							
Existing	-	-	-	-	-	-	-
Proposed	-	-	-	-	-	-	-

\*Frequencies indicate how often the bus arrives on average in the peak direction in minutes.

no change  added service  reduced service

# QM65 Laurelton – Downtown via Rochdale



# QM65 Laurelton – Downtown

via Rochdale





# QM65 Laurelton – Downtown

## EASTBOUND to Laurelton

On Street/At Street		Proposal Note
1	Pearl St/Peck Slip	Added at existing bus stop
2	Water St/Maiden Ln	Added at existing bus stop
3	Water St/Gouverneur Ln	Added at existing bus stop
4	Water St/Broad St	Added at existing bus stop
5	State St/Battery Pl	Added at existing bus stop
6	Trinity Pl/Morris St	Added at existing bus stop
7	Trinity Pl/Thames St	Added at existing bus stop
8	Church St/Fulton St	Added at existing bus stop
9	Park Row/Beekman St	Added at existing bus stop
10	Frankfort St/Pearl St	Added at existing bus stop
11	E 34 St/1 Av	Added at existing bus stop
12	Queens Blvd/Union Tpke	Added at existing bus stop
13	Queens Blvd/83 Av	Added at existing bus stop
14	Queens Blvd/Main St	Added at existing bus stop
15	Linden Blvd/142 St	Added at existing bus stop
16	Linden Blvd/Sutphin Blvd	Added at existing bus stop
17	Guy R Brewer Blvd/Foch Blvd	Added at existing bus stop
18	Guy R Brewer Blvd/132 Av	Added at existing bus stop
19	Farmers Blvd/Westgate St	Added at existing bus stop
20	Farmers Blvd/Bennett Ct	Added at existing bus stop
21	Merrick Blvd/Springfield Blvd	Added at existing bus stop
22	Merrick Blvd/224 St	Added at existing bus stop
23	Merrick Blvd/233 St	Added at existing bus stop

## WESTBOUND to Downtown

1	Merrick Blvd/233 St	Added at existing bus stop
2	Merrick Blvd/224 St	Added at existing bus stop
3	Merrick Blvd/Ridgedale Av	Added at existing bus stop
4	Farmers Blvd/131 Av	Added at existing bus stop
5	Farmers Blvd/Garrett St	Added at existing bus stop
6	Guy R Brewer Blvd/137 Av	Added at existing bus stop
7	Guy R Brewer Blvd/130 Av	Added at existing bus stop
8	Guy R Brewer Blvd/Foch Blvd	Added at existing bus stop
9	Linden Blvd/Sutphin Blvd	Added at existing bus stop
10	Linden Blvd/142 St	Added at existing bus stop
11	Queens Blvd/Main St	Added at existing bus stop
12	Queens Blvd/Hoover Av	Added at existing bus stop
13	Queens Blvd/78 Av	Added at existing bus stop

## WESTBOUND to Downtown

On Street/At Street		Proposal Note
14	E 34 St/1 Av	Added at existing bus stop
15	Pearl St/Peck Slip	Added at existing bus stop
16	Water St/Maiden Ln	Added at existing bus stop
17	Water St/Gouverneur Ln	Added at existing bus stop
18	Water St/Broad St	Added at existing bus stop
19	State St/Battery Pl	Added at existing bus stop
20	Trinity Pl/Morris St	Added at existing bus stop
21	Trinity Pl/Thames St	Added at existing bus stop
22	Church St/Fulton St	Added at existing bus stop
23	Park Row/Beekman St	Added at existing bus stop
24	Frankfort St/Pearl St	Added at existing bus stop

# QM68 Floral Park – Midtown

via Madison Avenue

## PROPOSED ROUTE SUMMARY

The X68 will be renamed the QM68. All Midtown-bound QM68 trips will make stops on 23 St, Madison Av, and 57 St. Service on 34 St, 42 St, 3 Av, and 5 Av will be discontinued. The Queens-bound QM68 routing in Manhattan will not change. AM peak frequencies will decrease slightly and service spans will change due to low ridership.

### EXISTING ROUTES


X68

### AVERAGE STOP SPACING

Existing: 2,374 ft

Proposed: 2,200 ft

## What's changed since the Proposed Final Plan?

-  Minor stop balancing

## PROPOSED FREQUENCIES\* AND HOURS OF OPERATION

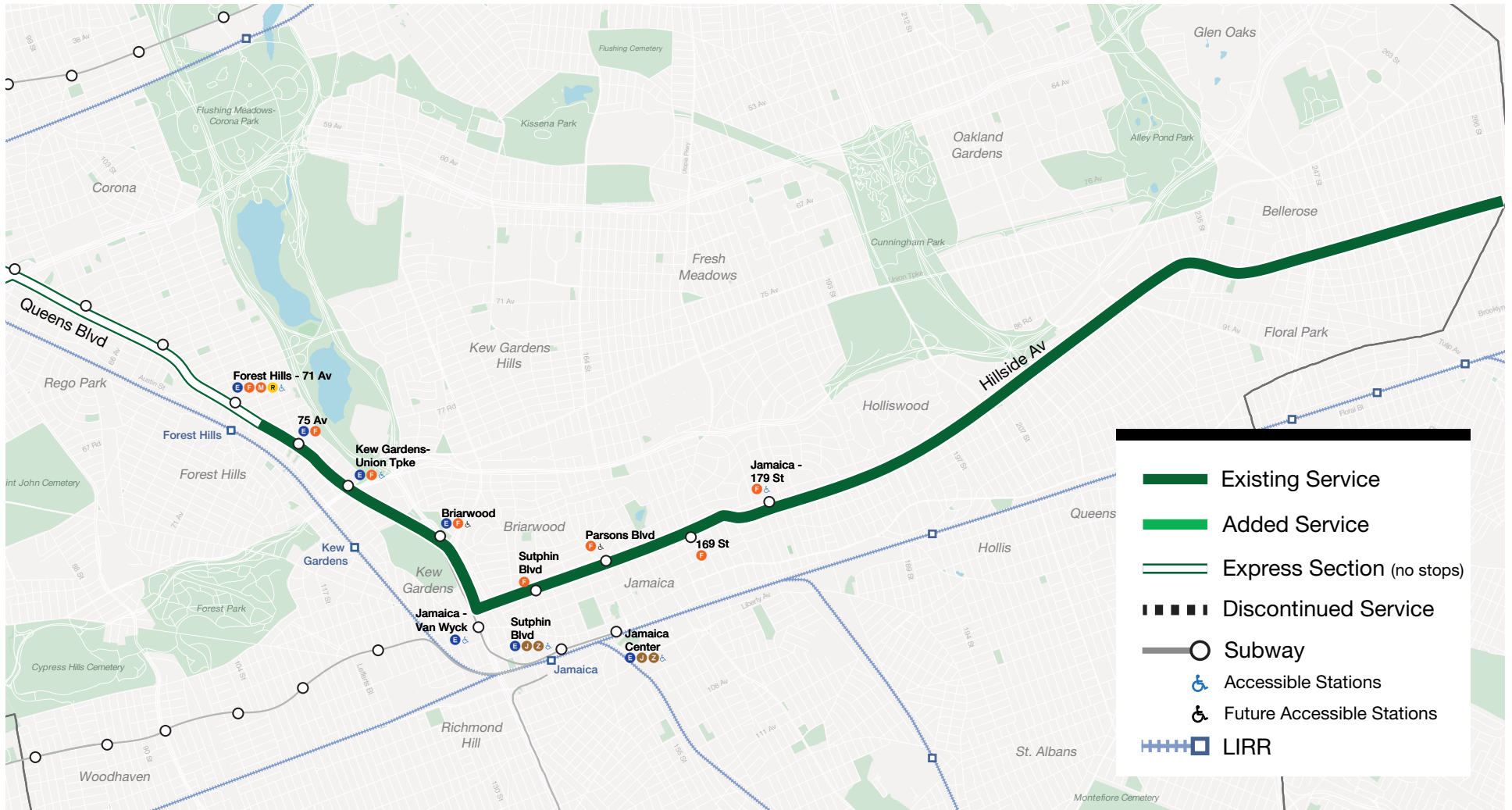
Service Span			AM Peak	Midday	PM Peak	Evening	Late Evening
			6 am - 9 am	9 am - 3 pm	3 pm - 7 pm	7 pm - 9 pm	9 pm - 12 pm
<b>WEEKDAY</b>							
Existing	WB: 6:02 AM - 9:00 AM	EB: 4:05 PM - 7:30 PM	16	-	23	30	-
Proposed	WB: 6:00 AM - 9:00 AM	EB: 4:05 PM - 7:30 PM	18	-	23	30	-
<b>SATURDAY</b>							
Existing	-	-	-	-	-	-	-
Proposed	-	-	-	-	-	-	-
<b>SUNDAY</b>							
Existing	-	-	-	-	-	-	-
Proposed	-	-	-	-	-	-	-

\*Frequencies indicate how often the bus arrives on average in the peak direction in minutes.

no change  added service  reduced service

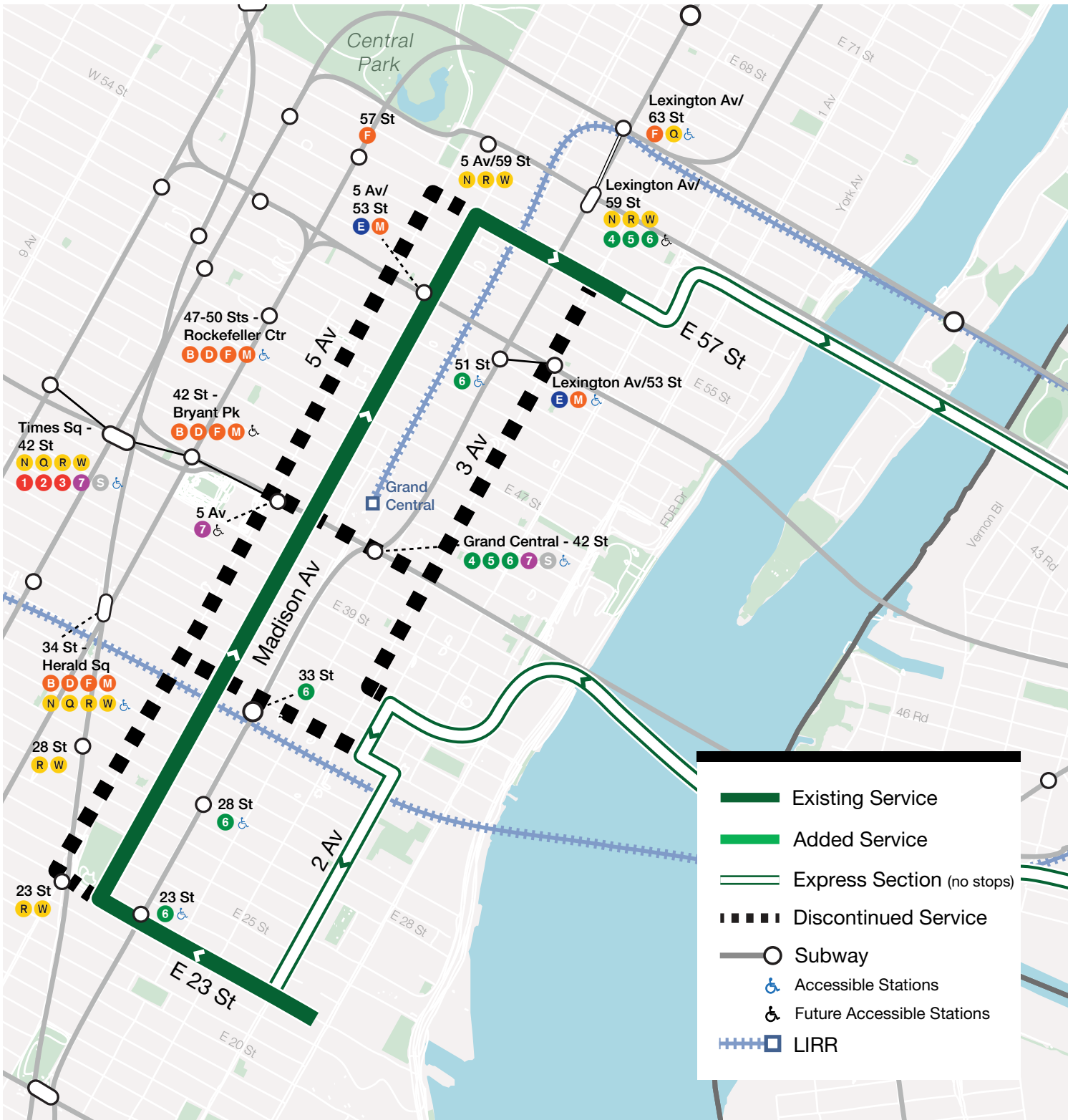
# QM68 Floral Park – Midtown

via Madison Avenue



# QM68 Floral Park – Midtown

## via Madison Avenue



# QM68 Floral Park – Midtown

## EASTBOUND to Floral Park

On Street/At Street		Proposal Note
1	E 23 St/1 Av	Keep
2	E 23 St/Lexington Av	Keep
3	Madison Av/E 25 St	Keep
4	Madison Av/E 29 St	Keep
5	Madison Av/E 33 St	Keep
6	Madison Av/E 40 St	Keep
7	Madison Av/E 49 St	Keep
8	Madison Av/E 54 St	Keep
9	E 57 St/3 Av	Keep
10	Queens Blvd/Union Tpke	Keep
11	Queens Blvd/Main St	Keep
12	Hillside Av/165 St	Keep
13	Hillside Av/180 St	Keep
14	Hillside Av/187 St	Keep
	Hillside Av/199 St	Removed to improve speed & reliability
15	Hillside Av/Francis Lewis Blvd	Keep
16	Hillside Av/210 St	Keep
17	Hillside Av/215 Pl	Keep
18	Hillside Av/Springfield Blvd	Keep
19	Hillside Av/Winchester Blvd	Keep
20	Hillside Av/Commonwealth Blvd	Keep
21	Hillside Av/Little Neck Pkwy	Keep
	Hillside Av/256 St	Removed to improve speed & reliability
22	Hillside Av/261 St	Added at existing bus stop
23	Hillside Av/267 St	Keep

## WESTBOUND to Midtown

1	Hillside Av/267 St	Keep
2	Hillside Av/261 St	Added at existing bus stop
	Hillside Av/258 St	Removed to improve speed & reliability
3	Hillside Av/Little Neck Pkwy	Keep
4	Hillside Av/Commonwealth Blvd	Keep
5	Hillside Av/Winchester Blvd	Keep
6	Hillside Av/Springfield Blvd	Keep
7	Hillside Av/215 Pl	Keep
8	Hillside Av/211 St	Keep
9	Hillside Av/205 St	Keep
10	Hillside Av/198 St	Keep

## WESTBOUND to Midtown

On Street/At Street		Proposal Note
	Hillside Av/187 St	Removed to improve speed & reliability
11	Hillside Av/Chelsea St	New stop location
12	Hillside Av/Midland Pkwy	Keep
13	Hillside Av/172 St	Keep
14	Hillside Av/166 St	Keep
15	Queens Blvd/Main St	Keep
16	Queens Blvd/Hoover Av	Keep
17	Queens Blvd/78 Av	Keep
	E 37 St/3 Av	Removed due to new routing
	3 Av/E 42 St	Removed due to new routing
	3 Av/E 47 St	Removed due to new routing
	3 Av/E 55 St	Removed due to new routing
	E 57 St/3 Av	Removed due to new routing
	E 57 St/Lexington Av	Removed due to new routing
	E 57 St/Park Av	Removed due to new routing
	5 Av/W 56 St	Removed due to new routing
	5 Av/W 52 St	Removed due to new routing
	5 Av/W 50 St	Removed due to new routing
	5 Av/W 44 St	Removed due to new routing
	5 Av/W 45 St	Removed due to new routing
	5 Av/W 37 St	Removed due to new routing
	5 Av/32 St	Removed due to new routing
	5 Av/W 42 St	Removed due to new routing
	5 Av/W 33 St	Removed due to new routing
	5 Av/W 26 St	Removed due to new routing
	E 23 St/Broadway	Removed due to new routing
	E 23 St/Lexington Av	Removed due to new routing
	1 Av/23 St	Removed due to new routing
18	E 23 St/2 Av	Keep
19	E 23 St/Lexington Av	Keep
20	Madison Av/E 25 St	Keep
21	Madison Av/E 29 St	Keep
22	Madison Av/E 33 St	Keep
23	Madison Av/E 40 St	Keep
24	Madison Av/E 49 St	Keep
25	Madison Av/E 54 St	Keep
26	E 57 St/3 Av	Added at existing bus stop

# Appendix





## Proposed Final Plan Comments by Route

Route (PFP)	Comment Themes	Addressed?	What was changed
Q1	Requests for revised stops	Yes	Revised stops to improve access, speed, and reliability
Q2	Requests for increased frequency	No	Not possible due to resource constraints
Q3	Requests for revised stops	No	Proposed stops maintain access while improving speed and reliability
Q4	Requests for revised stops and routing	Yes	Stops revised; routing revised approaching Jamaica
Q5	Requests for revised stops	Yes	Stops revised
Q6	Requests for increased frequency and articulated buses	Partially	Frequency returned to existing, articulated buses to be evaluated with fleet needs
Q7	Positive feedback on extension to Jamaica Av, some stop concerns	Yes	Extension maintained in Addendum; stop revisions
Q8	Concerns over loss of direct service to Gateway Center	Partially	Brooklyn changes to the Q8 will be part of the Brooklyn Bus Network Redesign
Q9	Concerns from South Ozone Park residents about replacement of Q10 service	Yes	Q9 maintains existing routing
Q10	Concerns over replacement of Local branch service with Q7, Q9, and Q37	Yes	Local branch restored as Q10 Rush
Q11	Excitement over new connections across Cross Bay Blvd with combined Q11/Q21	Yes	Combined Q11/Q21 moving forward in Addendum
Q12	Requests for revised stops and concerns over service replacement on Sanford Av	Partially	Stops revised
Q13	Requests for revised stops	Yes	Stops revised
Q14	Concerns over direct southern M train connection provided on today's Q38	Yes	Q14 now connects to Forest Av M train
Q15	Concerns over replacement of Beechhurst service with Q62	Yes	Q15 service to Beechhurst via 150 St restored
Q16	Concerns over loss of service on Francis Lewis Blvd	No	Alternative service will be provided by the new Q61 and existing Q76
Q17	Requests for revised stops	Yes	Stops revised
Q18	Concerns over replacement of service on 69 St	Yes	69 St service maintained, B57 extension to be explored in Brooklyn Bus Network Redesign
Q19	Interest in increased frequency	No	Existing service levels maintained
Q20	Concerns over replacement of service to 20 Av in College Point	Yes	Q20 service to 20 Av restored
Q22	Concerns over replacement with Q35 west of B 116 St; interest in Bayswater service	Partially	Two peak Q22 trips to Bayswater added

## Proposed Final Plan Comments by Route

Route (PFP)	Comment Themes	Addressed?	What was changed
Q23	Requests for revised routing in Forest Hills and retained service north of Roosevelt Av	Yes	Q23 now uses Yellowstone Blvd and 108 St/ Ditmars Blvd to its existing terminal
Q24	Concerns over revised turnaround in Jamaica	Partially	Major destinations on today's Q24 will continue to be served but on new streets
Q25	Requests for revised stops, concern over consolidation with Q34	Partially	Stops revised; Q34 service north of Northern Blvd replaced with Q61
Q26	Concerns over replacement of Q65 service in College Point	Partially	Improved Flushing transfer to Q65
Q27	Requests for revised stops, frequency, and routing	Partially	Stops revised
Q28	Requests for revised stops	Yes	Stops revised
Q29	Interest in alternative routings and extensions	No	Q29 retains existing routing
Q30	Concerns over replacement of Little Neck service with Q75	Yes	Q30 retains existing routing and weekend/ overnight service
Q31	Concerns over loss of service on Bell Blvd	Yes	Q31 now runs the length of Bell Blvd from 23 Av to 48 Av
Q32	Concerns over stop consolidations in Manhattan	Yes	Revised stops to improve access
Q33	Some concerns over proposed stops, realignment through Jackson Heights	Yes	Q33 will continue to run on 83 St, revised stops to improve access
Q35	Realignment in Rockaways generally well-received, request for revised layover	Yes	PFP advanced with revised turnaround and layover
Q36	Requests for weekend service	Yes	Q36 now has weekend service
Q37	Concerns from South Ozone Park residents about replacement of Q10 service	Yes	Q37 retains existing southern terminal in South Ozone Park
Q38	Positive response to existing routing along Juniper Valley Rd	Yes	Q38 retains existing routing on Juniper Valley Rd
Q39	Stop concerns around LaGuardia Community College	Yes	Revised stops to improve access
Q40	Requests for revised stops and increased frequency	No	Stops and frequency remain as proposed in PFP
Q41	Concerns over stop consolidations, realignment in South Richmond Hill	Partially	Revised stops
Q42	Requests for revised stops and schedules	Partially	Q83 now serves local stops along Liberty Av
Q43	Requests for extension to Long Island Jewish Medical Center	No	Extension not feasible to resource constraints
Q44	Continued interest in extension to Fordham Plaza or Bronx High School of Science	No	Not possible due to resource constraints and congestion on Whitestone Bridge

## Proposed Final Plan Comments by Route

Route (PFP)	Comment Themes	Addressed?	What was changed
Q45	Approval of Union Tpke changes, requests for revised stops	Partially	Maintained PFP routing and stops
Q46	Requests for revised stops	Yes	Stops revised
Q47	Positive response to Jackson Heights routing change	Yes	Maintained PFP routing
Q48	Requests for revised stops	Yes	Stops revised
Q49	Concerns over stop consolidations, particularly those at 35 Av/84 St	Yes	New stops proposed at 35 Av/83 St to improve access, among other revisions
Q50	Concerns over reliability with extension to LGA and stops along Ditmars Blvd	Yes	Q50 retains existing Flushing terminal; Q23 Ditmars Blvd local service retained
Q51	Request for extension to Gateway Center	No	To be reevaluated if resources become available
Q52	Interest in eastward extension into Edgemere and Far Rockaway	Partially	Extended Q52 to Beach 51 St in Edgemere
Q53	Requests for increased frequency, revised stops	No	Limited ability to change SBS routes due to resource constraints
Q54	Requests for revised stops	Yes	Revised stops to improve access, speed, and reliability
Q55	Interest in extension to Jamaica	No	Jamaica extension not possible due to resource constraints
Q56	Requests for revised stops	Yes	Revised stops to improve access, speed, and reliability
Q58	Concerns over reduction in frequency on Corona Av segment	Yes	Moved some trips back from Q98
Q59	Concerns about stops and revised routing in Williamsburg	Yes	Revised stops; Brooklyn changes will be part of Brooklyn Bus Network Redesign
Q60	Interest in revised stop locations	Partially	Stops under review with NYC DOT's Queens Blvd Capital Project
Q61	Requests for weekend service on Willets Pt Blvd	Yes	Combination with PFP Q62 adds weekend service to part of Willets Pt Blvd
Q62	Concerns over trip times between Beechhurst and Flushing	Yes	Q62 withdrawn, Q61 now connects Beechhurst to Flushing
Q63	Concerns over loss of frequency on 35 Av, support for proposal	Yes	Added Q102 service along 34 Av, PFP advanced with swapped route numbers
Q64	Requests for revised stops, extensions	Partially	Added new Q74 with connections to Horace Harding Expwy and QCC
Q65	Concerns over replacement of service in College Point	Partially	Improved Flushing transfer to Q25
Q66	Support for proposal	Yes	PFP advanced with swapped route numbers

## Proposed Final Plan Comments by Route

Route (PFP)	Comment Themes	Addressed?	What was changed
Q67	Requests for revised stops, increased frequency	Yes	Stops revised to improve access; PFP frequency increase maintained
Q68	Interest in revised stops and schedules	N/A	Follow Brooklyn Bus Network Redesign for updates on B24-related proposals
Q69	Concerns over replacement of Q100 service	Yes	Q100 restored
Q70	Interest in revised stop locations at LGA Airport	No	Q70 LGA improvements are ongoing in collaboration with the Port Authority
Q72	Interest in revised stops and increased frequency	Partially	Revised stops to improve access
Q75	Interest in a different Queens Blvd subway connection	Yes	New Q74 will connect Forest Hills subway/ LIRR to Queens College and QCC
Q76	Requests for revised routing in Whitestone	Yes	Service along Cross Island Pkwy maintained
Q77	Requests for revised stops and revised Springfield Blvd services	Partially	PFP extension maintained; some stop revisions
Q82	Concerns over connections to Queens Village LIRR	Partially	Queens Village LIRR will be served by the Q110
Q83	Requests to retain stops along Liberty Av	Yes	Q83 now serves local stops along Liberty Av
Q84	Requests for revised stops	Yes	Stops revised
Q85	Requests for revised stops in Rochdale	Yes	Stops revised
Q86	Requests for revised extension into Rosedale	Yes	New Rosedale routing proposed via Brookville Blvd and 149 Av
Q87	Some requests for revised routings	No	Q87 proposal improves Merrick Blvd service
Q88	Requests for revised stops and schedules, approval of retained existing routing	Partially	Stops revised; existing routing largely maintained
Q98	Excitement over faster connection between Ridgewood and Flushing	Yes	PFP maintained
Q101	Concerns over loss of service to Manhattan	Partially	Improved transfers to ADA subway stations in Long Island City
Q103	Interest in extension to Manhattan via Queens-Midtown Tunnel	No	Not possible due to resource constraints
Q104	Concerns over combination with Q102	Yes	Q102 restored with more direct routing to Queens Plaza
Q105	Concerns over replacement of Q100 service to Rikers Island	Yes	Q100 restored. Service on 31 St provided by N/W trains
Q110	Concerns over use of LIRR station for turnaround and layover	Yes	Q110 now uses existing MTA turnaround and layover in Queens

## Proposed Final Plan Comments by Route

Route (PFP)	Comment Themes	Addressed?	What was changed
Q111	Requests for revised stops	No	Stops remain as proposed
Q112	Concerns over certain stop consolidations	Yes	Revised stops to improve access, speed, and reliability
Q114	Concerns over combination with Q113	Yes	Q113 restored with some stop changes
Q115	Most in favor of additional service on Guy R Brewer Blvd	Yes	PFP maintained
B57	Positive feedback on extension to Jackson Heights	No	Extension to Queens to be pursued with Brooklyn Bus Network Redesign
B62	Enthusiasm about extension, concerns over reroute in Greenpoint	Yes	Extension maintained; Brooklyn changes part of Brooklyn Bus Network Redesign
QM1	Requests for revised stops	No	Proposed stops maintain access while improving speed and reliability
QM2	Requests for revised stops and routing	Yes	Reverted to existing routing in Manhattan
QM4	Requests for revised stops, schedules, and routing	No	Revised some stops
QM5	Requests for revised stops, schedules, and routing	No	Revised some stops
QM6	Requests for revised stops	No	PFP maintained
QM7	Requests for revised stops	No	Revised some stops
QM8	Requests for revised routings and schedules	No	Revised some stops
QM10	Positive response to existing routing	Yes	Retained existing routing
QM11	Interest in revised eastbound routing in Queens and increased frequency	Partially	Revised eastbound routing in Queens
QM12	Concerns over routing change in Parkside	Partially	Restored service along Metropolitan Av
QM15	Requests for increased frequency and service spans, weekend Rockaways service	No	Maintained PFP schedules
QM16	Requests for revised schedules	No	Maintained PFP schedules
QM17	Requests for existing routing in Arverne, weekend service	Partially	Restored existing routing and maintained PFP schedules
QM18	Support for proposal	Yes	PFP maintained
QM20	Requests for revised stops	Partially	Some stops revised

## Proposed Final Plan Comments by Route

Route (PFP)	Comment Themes	Addressed?	What was changed
QM21	Request for additional stops on Queens Blvd	No	No Queens Blvd stops added
QM24	Requests for revised stops	No	Existing stops largely maintained
QM25	Requests for revised stops, schedules, and routing	No	Removed one Queens-bound stop
QM31	Request for additional stops on Queens Blvd	No	No Queens Blvd stops added
QM32	Requests for revised stops, schedules, and routing	No	PFP maintained
QM34	Requests for revised stops and schedules	No	Removed one Queens-bound stop
QM35	Requests for revised stops, schedules, and routing	No	Some stops revised
QM36	Requests for revised stops on Union Tpke	No	PFP maintained
QM40	Approval of PFP changes, requests for revised schedules	Partially	Maintained PFP
QM42	Concerns over routing change in Parkside	Partially	Restored service along Metropolitan Av
QM44	Requests for revised stops and schedules	No	Maintained PFP schedules and stops
QM63	Concerns over routing change in Rosedale	Yes	Retained routing on Francis Lewis Blvd with minor change
QM64	Requests for revised stops and schedules	No	Maintained PFP schedules, added one eastbound stop
QM65	Support for proposal	Yes	Maintained PFP
QM68	Requests for existing Manhattan routing	No	Maintained PFP due to operational advantages

## Change Proposal Status by Route

Route	New Draft Plan v. Existing	Proposed Final Plan v. Existing	Proposed Final Plan Addendum v. Existing
Q1	Combined with Q6	Extended west to Sutphin Blvd/ Jamaica Av	Extended west to Sutphin Blvd/ Jamaica Av
Q2	Rush route with existing routing	Rush route with existing routing	Rush route with existing routing
Q3	No routing changes	No routing changes	No routing changes
Q4	Extended into Nassau County	Rush route with existing routing	Rush route with existing routing
Q5	Rush route extended into Rosedale, no longer serving Green Acres Mall	Limited route serving Merrick Blvd between Laurelton and Jamaica	Limited route serving Merrick Blvd between Laurelton and Jamaica
Q6	Number retired, combined with Q1	No routing changes	No routing changes
Q7	Extended on both ends to Nassau County and Jamaica Av	Shortened to JFK Travel Plaza, extended to Jamaica Av	Shortened to JFK Travel Plaza, extended to Jamaica Av
Q8	Shortened and rerouted to New Lots Av 3 train	Shortened and rerouted to New Lots Av 3 train	No routing changes, Brooklyn changes to be explored in BkBNR
Q9	Extended south along 130 St	Extended south along 130 St	No routing changes
Q10	Limited branch combined with Q64, local branch discontinued	Local branch discontinued and replaced with Q7, Q9, and Q37	Rush route along existing local branch routing
Q11	Shortened and rerouted to Rockaway Blvd A train	Combined with Q21	Combined with Q21
Q12	Rerouted to Northern Blvd from Sanford Av	Rerouted to Northern Blvd from Sanford Av	Rerouted to Northern Blvd from Sanford Av
Q13	Rerouted to Sanford Av from Northern Blvd	Rerouted to Sanford Av from Northern Blvd	Rerouted to Sanford Av from Northern Blvd
Q14	Took northern half of Q38 and northern section of Q23	Took northern half of Q38 and northern section of Q23	Took northern half of Q38 and northern section of Q23 to Astoria Blvd
Q15	Number retired, sections picked up by Q19 and Q20	Shortened in Whitestone	Uses existing Q15A routing with minor reroute in Whitestone
Q16	Shortened to the east and extended to the west	Kept existing Utopia Pkwy routing only	Kept existing Utopia Pkwy routing only
Q17	Extended to College Point and shortened to Fresh Meadows	No routing changes	No routing changes
Q18	Straightened along 65 Pl, southern turnaround adjusted	Straightened along 65 Pl, southern turnaround adjusted	Southern turnaround adjusted, B57 changes to be explored in BkBNR
Q19	Combined with Q15A	No routing changes	No routing changes
Q20	Rerouted from College Point to Beechhurst, shortened to Briarwood	Kept Q20B routing on 14 Av, rerouted through Linden Hill in Flushing	Kept Q20A routing on 20 Av, Q76 serves 14 Av
Q21	Extended to Roosevelt Av and rerouted in Howard Beach	Discontinued, combined with Q11	Discontinued, combined with Q11

## Change Proposal Status by Route

Route	New Draft Plan v. Existing	Proposed Final Plan v. Existing	Proposed Final Plan Addendum v. Existing
Q22	Extended to Meadowmere, shortened to Rockaway Park	Extended to Far Rockaway LIRR, shortened to Rockaway Park	Extended to Far Rockaway LIRR/Bayswater, shortened to Rockaway Park
Q23	Rerouted in Corona and extended along Union Tpke to 188 St	Shortened to Roosevelt Av	Rerouted in Corona and Forest Hills
Q24	Rerouted in Jamaica and shortened to Broadway Junction	Rerouted in Jamaica and shortened to Broadway Junction	Rerouted in Jamaica, Brooklyn changes to be part of BkBNR
Q25	Shortened from College Point and extended along Merrick Blvd	No routing changes	No routing changes
Q26	Rush route extended south on Springfield Blvd to Cambria Heights	Extended to College Point along existing Q65 routing	Extended to College Point along existing Q65 routing
Q27	Extended to College Point and shortened to Oakland Gardens	Rush route with new approach to Flushing	Rush route with new approach to Flushing
Q28	Rush route with existing routing	Rush route with existing routing	Rush route with existing routing
Q29	Number retired, replaced with Q21 and Q80	No routing changes	No routing changes
Q30	Number retired, replaced with Q31 and Q75	Rush route shortened to QCC	Rush route restored Little Neck branch with minor reroute near Jamaica
Q31	Extended to College Point and rerouted onto Utopia Pkwy	Rerouted north onto Utopia Pkwy instead of Bell Blvd	Rerouted to serve more of Bell Blvd
Q32	No routing changes	Minor reroute approaching Queensboro Bridge	Minor reroute approaching Queensboro Bridge
Q33	No routing changes	Rerouted to LGA Terminal A and from 83 St to 81 St	Rerouted to LGA Terminal A
Q34	Route number retired, replaced with Q20 and Q61	Route number retired, replaced with Q20 and Q61	Route number retired, replaced with Q61 in Linden Hill
Q35	Extended to ferry, rerouted from Newport Av to Rockaway Beach Blvd	Extended to ferry, rerouted from Newport Av to Rockaway Beach Blvd	Extended to ferry, rerouted from Newport Av to Rockaway Beach Blvd
Q36	Number retired, replaced with Q45, Q57, and Q82	Rush route with reroute from 212 Pl/St to Springfield Blvd	Rush route with reroute from 212 Pl/St to Springfield Blvd
Q37	Rerouted in South Ozone Park	Rerouted in South Ozone Park and extended to JFK Airport	Rerouted in South Ozone Park
Q38	Split into Q14 and Q38, rerouted through Middle Village	Split into Q14 and Q38	Split into Q14 and Q38
Q39	Extended on Vernon Blvd, rerouted and shortened in Maspeth	Rerouted northern turnaround	Rerouted northern turnaround
Q40	Rush route with minor reroute on 143 St	Rush route with existing routing	Rush route with existing routing



## Change Proposal Status by Route

Route	New Draft Plan v. Existing	Proposed Final Plan v. Existing	Proposed Final Plan Addendum v. Existing
Q41	Number retired, partially replaced with Q109	Rerouted through South Richmond Hill and South Jamaica	Rerouted through South Richmond Hill and South Jamaica
Q42	Extended to Jamaica Hospital	No routing changes	No routing changes
Q43	Rush route extended to LIJ Hospital	Rush route with existing routing	Rush route with existing routing
Q44	Extended to Fordham Plaza	No routing changes	No routing changes
Q45	New Rush route connecting Little Neck to Jamaica via Hillside Av	New Limited route on Union Tpke from 188 St to Kew Gardens	New Limited route on Union Tpke from 188 St to Kew Gardens
Q46	Rush route with existing routing only serving LIJ Hospital	Rush route with existing routing only serving LIJ Hospital	Rush route with existing routing only serving LIJ Hospital
Q47	Rerouted in Jackson Heights and through Middle Village along 69 St	Rerouted through Woodside and Jackson Heights	Rerouted through Woodside and Jackson Heights
Q48	Number reassigned to new route along existing Q46 Glen Oaks routing	Number reassigned to new route along existing Q46 Glen Oaks routing	Number reassigned to new route along existing Q46 Glen Oaks routing
Q49	Extended east along Astoria Blvd	No routing changes	No routing changes
Q50	Extended to LGA Airport	Extended to LGA Airport	No routing changes
Q51	New route along Linden Blvd between Cambria Heights and Gateway Center	New route along Linden Blvd between Cambria Heights and Ozone Park	New route along Linden Blvd between Cambria Heights and Ozone Park
Q52	Extended to Jackson Heights	No routing changes	Extended to Edgemere
Q53	Shortened to Jackson Heights	No routing changes	No routing changes
Q54	No routing changes	No routing changes	No routing changes
Q55	Extended to Jamaica	Extended to 121 St J train	No routing changes
Q56	No routing changes	No routing changes	No routing changes
Q57	New route combining sections of the Q36, Q110, and Q112	N/A	N/A
Q58	Rerouted to Roosevelt Av and 111 St	No routing changes	No routing changes
Q59	Rerouted on eastern end, shortened on western end	Rerouted on eastern end, shortened on western end	No routing changes
Q60	No routing changes	Minor reroute approaching Queensboro Bridge	Minor reroute approaching Queensboro Bridge
Q61	New route on Willets Point Blvd between Fort Totten and Flushing	New route on Willets Point Blvd between Fort Totten and Flushing	New route on Willets Point Blvd between Beechhurst and Flushing. Serves discontinued Q34 service in Linden Hill
Q62	New route on Utopia Pkwy between Fort Totten and Flushing	New route from Beechhurst to Flushing via Whitestone and College Point	N/A

## Change Proposal Status by Route

Route	New Draft Plan v. Existing	Proposed Final Plan v. Existing	Proposed Final Plan Addendum v. Existing
Q63	New route along Broadway and 35 Av	New route along existing Q66 routing	New Rush route along Northern Blvd
Q64	Route number retired, replaced with Q10	No routing changes	No routing changes
Q65	Shortened to Flushing and extended along Liberty Av east of Jamaica	Shortened to Flushing	Shortened to Flushing
Q66	Rerouted along Northern Blvd and extended to Hunters Point	Rush route rerouted along Northern Blvd	No routing changes
Q67	Rerouted to Ridgewood along path of existing Q39	Shortened to Court Square	Shortened to Court Square
Q68	New interborough route connecting Astoria to Williamsburg	New interborough route connecting Jackson Heights to Williamsburg	To be explored in Brooklyn Bus Network Redesign
Q69	Rush route extended to Hunters Point via Vernon Blvd	Rush route with new southern turnaround	Rush route with new southern turnaround
Q70	No routing changes	No routing changes	No routing changes
Q72	Changed southern turnaround	No routing changes	No routing changes
Q73	New route on 73 Av between Forest Hills and QCC	N/A	N/A
Q74	N/A	N/A	New route between QCC and Forest Hills via Horace Harding Expwy
Q75	New route connecting QCC to Jamaica	New Rush route between Little Neck and Briarwood	New Rush route between QCC and Jamaica
Q76	Rerouted in Whitestone from Cross Island Pkwy to 20 Av	Rerouted in Whitestone from Cross Island Pkwy to 20 Av	Rerouted in College Point from 20 Av to 14 Av. Restored service on Cross Island Pkwy
Q77	Rush route shortened to Springfield Blvd/Merrick Blvd	Rush route extended to Farmers Blvd/Rockaway Blvd	Rush route extended to Farmers Blvd/Rockaway Blvd
Q78	New route connecting Bayside to Laurelton via Bell and Springfield Blvds	N/A	N/A
Q80	New route combining sections of the Q29 and Q47	N/A	New route replacing existing Q10 Limited branch service
Q82	New route combining sections of the Q36 and Q110	New route combining sections of the Q36 and Q110	New route combining sections of the Q36 and Q110
Q83	Rush route with minor terminal change in Jamaica	Rush route with existing routing	No routing changes
Q84	Rush route with minor reroute in Jamaica	Rush route with minor reroute in Jamaica	Rush route with existing routing

## Change Proposal Status by Route

Route	New Draft Plan v. Existing	Proposed Final Plan v. Existing	Proposed Final Plan Addendum v. Existing
Q85	Rush route with existing routing to Green Acres only	Rush route with existing routing to Green Acres only	Rush route with existing routing to Rosedale only
Q86	New Rush route with existing Q5 Green Acres branch routing	New Rush route from Rosedale to Jamaica	New Rush route combining existing Q5 and Q85 Rosedale branches
Q87	N/A	New rush route on existing Q5 Green Acres branch	New Rush route replacing existing Q5 Green Acres branch
Q88	Rerouted to serve Horace Harding Expwy from Little Neck to Queens Blvd	No routing changes	Minor western turnaround change
Q89	N/A	N/A	New Rush route replacing existing Q85 Green Acres branch
Q90	N/A	N/A	New Limited route between Flushing and LGA Airport via Willets Point
Q98	New route connecting Flushing to Ridgewood via Horace Harding Expwy	New route connecting Flushing to Ridgewood via Horace Harding Expwy	New route connecting Flushing to Ridgewood via Horace Harding Expwy
Q100	Number retired, replaced with Q69 and Q105	Number retired, replaced with Q69 and Q105	Rush route rerouted from 20 to 21 Av in Astoria
Q101	Number retired, replaced with Q32, Q60, and Q68	Shortened to the north and rerouted from Manhattan to Hunters Point	Shortened to the north and rerouted from Manhattan to Hunters Point
Q102	Number retired, replaced with Q104 and Q105	Number retired, replaced with Q104 and Q105	Rerouted in Long Island City and shortened in Roosevelt Island
Q103	Number retired, replaced with Q39 and Q69	Rerouted to 21St and extended to Hunters Point	Rerouted to 21St and extended to Hunters Point
Q104	Extended to Roosevelt Island	Extended to Roosevelt Island	No routing changes
Q105	New route along 31St between Rikers Island and Queensboro Plaza	New route along 31St between Rikers Island and Court Square	N/A
Q109	New route combining sections of the Q7, Q41, and Q112	N/A	N/A
Q110	Number retired, replaced with Q57 and Q82	Extended east to Floral Park LIRR and rerouted in Jamaica	Extended east to Floral Park and rerouted in Jamaica
Q111	Rush route with existing routing	Rush route with existing routing	Rush route with existing routing
Q112	Number retired, replaced with Q57 and Q109	Extended to Brooklyn via existing Q7 routing	Extended to Brooklyn via existing Q7 routing
Q113	Number retired, replaced with Q114	Number retired, replaced with Q114	Minor reroute near Jamaica
Q114	Rush route with reroute away from Five Towns	Rush route with existing routing	Rush route with minor reroute near Jamaica

## Change Proposal Status by Route

Route	New Draft Plan v. Existing	Proposed Final Plan v. Existing	Proposed Final Plan Addendum v. Existing
Q115	New route on Guy R Brewer Blvd between Jamaica and Farmers Blvd	New route on Guy R Brewer Blvd between Jamaica and Farmers Blvd	New route on Guy R Brewer Blvd between Jamaica and Farmers Blvd
B53	New route between Broadway Junction and Sunnyside via Williamsburg	New route between Broadway Junction and Sunnyside via Williamsburg	To be explored in Brooklyn Bus Network Redesign
B57	Extended to Jackson Heights and shortened to Downtown Brooklyn	Extended to Jackson Heights and shortened to Downtown Brooklyn	No routing changes, Brooklyn changes to be explored in BkBNR
B62	Extended to Astoria, rerouted through Brooklyn	Extended to Astoria, rerouted through Brooklyn	Extended to Astoria, Brooklyn changes to be explored in BkBNR
QM1	Express section rerouted to LIE, local sections remain as existing	No routing changes	No routing changes
QM2	Express section rerouted to LIE, local sections remain as existing	No routing changes	No routing changes
QM3	Route discontinued	Route discontinued	Route discontinued
QM4	Express section rerouted to LIE, local sections remain as existing	No routing changes	No routing changes
QM5	Rerouted from Union Tpke to LIE in both directions	No routing changes	No routing changes
QM6	No routing changes, no local stops west of 188 St	No routing changes, no local stops west of 188 St	No routing changes, no local stops west of 188 St
QM7	No routing changes	No routing changes	No routing changes
QM8	Rerouted from Union Tpke to LIE in both directions	No routing changes	No routing changes
QM10	Route discontinued, combined with QM12	No routing changes	No routing changes
QM11	Streamlined in Queens	No routing changes	Queens-bound service rerouted through LeFrak City
QM12	Shortened and rerouted in Queens to serve existing QM10	Shortened to Yellowstone Blvd/ Juno St	Shortened to Metropolitan Av/71 Rd
QM15	Shortened in Queens to 157 Av/ Cross Bay Blvd	No routing changes	No routing changes
QM16	No routing changes	No routing changes	No routing changes
QM17	Rerouted in Rockaways	Rerouted through Arverne	No routing changes
QM18	No routing changes	No routing changes	No routing changes
QM20	Express section rerouted to LIE, local sections remain as existing	No routing changes	No routing changes
QM21	No routing changes	No routing changes	No routing changes
QM24	No routing changes	No routing changes	No routing changes
QM25	No routing changes	No routing changes	No routing changes

## Change Proposal Status by Route

Route	New Draft Plan v. Existing	Proposed Final Plan v. Existing	Proposed Final Plan Addendum v. Existing
QM31	Express section rerouted to LIE, local sections remain as existing	No routing changes	No routing changes
QM32	Express section rerouted to LIE, local sections remain as existing	No routing changes	No routing changes
QM34	No routing changes	No routing changes	No routing changes
QM35	Rerouted from Union Tpke to LIE in both directions	No routing changes	No routing changes
QM36	No routing changes, no local stops west of 188 St	No routing changes, no local stops west of 188 St	No routing changes, no local stops west of 188 St
QM40	Route discontinued, combined with QM42	No routing changes	No routing changes
QM42	Shortened and rerouted in Queens to serve existing QM40	Shortened to Yellowstone Blvd/ Juno St	Shortened to Metropolitan Av/71 Rd
QM44	Express section rerouted to LIE, local sections remain as existing	No routing changes	No routing changes
QM63	Relabeled from X63, rerouted in Manhattan	Relabeled from X63, rerouted in Rosedale and Manhattan	Relabeled from X63, rerouted in Rosedale and Manhattan
QM64	Relabeled from X64, extended into Elmont, rerouted in Manhattan	Relabeled from X64, extended into Elmont, rerouted in Manhattan	Relabeled from X64, extended into Elmont, rerouted in Manhattan
QM65	New route from Laurelton to Downtown Manhattan	New route from Laurelton to Downtown Manhattan	New route from Laurelton to Downtown Manhattan
QM68	Relabeled from X68, rerouted in Manhattan	Relabeled from X68, rerouted in Manhattan	Relabeled from X68, rerouted in Manhattan

## Route Conversion Chart

Existing Route	Suggested Route(s)	Note
Q1	Q1	
Q2	Q2, Q1	
Q3	Q3	
Q4	Q4, Q5	
Q5	Q5, Q86, Q87	
Q6	Q6, Q7	
Q7	Q7, Q112	
Q8	Q8	
Q9	Q9, Q41, Q60	
Q10	Q10, Q80	
Q11	Q11	
Q12	Q12, Q13, Q65	
Q13	Q13, Q12	
Q15	Q15, Q61	
Q15A	Q15	Q15A label retired
Q16	Q16, Q76, Q61	
Q17	Q17	
Q18	Q18	
Q19	Q19	
Q20A	Q20	Q20 A/B labels retired
Q20B	Q20, Q76	Q20 A/B labels retired
Q21	Q11	Q21 route label retired
Q22	Q22, Q35	
Q23	Q23, Q14	
Q24	Q24	
Q25	Q25	
Q26	Q26, Q65	
Q27	Q27, Q26, Q17, Q25	
Q28	Q28, Q12	
Q29	Q29	
Q30	Q30, Q75, Q74	
Q31	Q31, Q16, Q28, Q76	
Q32	Q32	

Existing Route	Suggested Route(s)	Note
Q33	Q33, Q47	
Q34	Q25, Q61	Q34 route label retired
Q35	Q35	
Q36	Q36, Q82, Q110	
Q37	Q37	
Q38	Q38, Q14	
Q39	Q39	
Q40	Q40	
Q41	Q41	
Q42	Q42	
Q43	Q43, Q1	
Q44	Q44	
Q46	Q46, Q48, Q45	
Q47	Q47, Q33	
Q48	Q23, Q90	Q48 route label re-purposed
Q49	Q49	
Q50	Q50	
Q52	Q52	
Q53	Q53	
Q54	Q54	
Q55	Q55	
Q56	Q56	
Q58	Q58, Q98	
Q59	Q59	
Q60	Q60	
Q64	Q64, Q74	
Q65	Q65, Q26	
Q66	Q66, Q63	
Q67	Q67	
Q69	Q69	
Q70	Q70	
Q72	Q72	
Q76	Q76, Q20	
Q77	Q77, Q1	
Q83	Q83	

## Route Conversion Chart

Existing Route	Suggested Route(s)	Note
Q84	Q84, Q5	
Q85	Q85, Q86, Q89, Q5	
Q88	Q88	
Q100	Q100	
Q101	Q101, Q32, Q60, B62	
Q102	Q102, Q18, Q103	
Q103	Q103	
Q104	Q104	
Q110	Q110, Q82	
Q111	Q111, Q115	
Q112	Q112	
Q113	Q113, Q115	
Q114	Q114, Q115	
B57	B57	
B62	B62, Q101	
QM1	QM1	
QM2	QM2	
QM3		QM3 label retired
QM4	QM4	
QM5	QM5	
QM6	QM6	
QM7	QM7	
QM8	QM8	
QM10	QM10	
QM11	QM11	
QM12	QM12	
QM15	QM15	
QM16	QM16	
QM17	QM17	
QM18	QM18	
QM20	QM20	
QM21	QM21	
QM24	QM24	
QM25	QM25	

Existing Route	Suggested Route(s)	Note
QM31	QM31	
QM32	QM32	
QM34	QM34	
QM35	QM35	
QM36	QM36	
QM40	QM40	
QM42	QM42	
QM44	QM44	
X63	QM63	
X64	QM64	
X68	QM68	



# Queens Bus Network Redesign

Proposed Final Plan Addendum | December 2024