











# Proposed Local Bus Network

## Legend

-  Green: **Local** route
-  Red: **Limited** route
-  Purple: **Rush** route
-  Blue: **SBS/Crosstown** route
-  Bus route terminus
-  Subway
-  Accessible station (partial or full)
-  Future accessible station
-  LIRR
-  AirTrain JFK

