



## **Real and Personal Property Reports Covering Fiscal Year 2022**

**Submitted as part of the MTA 2022 Annual Report  
Pursuant to New York State Public Authorities Law Section 2800(1)(a)(7)**

**Real Property  
Disposition  
Guidelines March  
2023**

METROPOLITAN TRANSPORTATION AUTHORITY  
REAL ESTATE DEPARTMENT  
REAL PROPERTY DISPOSITION GUIDELINES



**MTA REAL ESTATE DEPARTMENT**

**REAL PROPERTY DISPOSITION**

**GUIDELINES EFFECTIVE AS OF**

**MARCH 30, 2023**

METROPOLITAN TRANSPORTATION AUTHORITY  
REAL ESTATE DEPARTMENT  
REAL PROPERTY DISPOSITION GUIDELINES

March 2023

TABLE OF CONTENTS

- i -

<b>INTRODUCTION.....</b>	<b>1</b>
MTA REAL ESTATE DEPARTMENT .....	1
<b>RED STRUCTURE .....</b>	<b>1</b>
<b>RED GOVERNANCE .....</b>	<b>1</b>
<b>SCOPE OF GUIDELINES.....</b>	<b>1</b>
<b>LEASE/SALE RFP PROCESS.....</b>	<b>3</b>
<b>LEASE/SALE NEGOTIATION PROCESS.....</b>	<b>3</b>
<b>CHAPTER I - INQUIRIES.....</b>	<b>5</b>
<b>CHAPTER II – ASSESSMENT OF OPPORTUNITIES.....</b>	<b>6</b>
SITE ANALYSIS .....	7
PRELIMINARY FAIR MARKET VALUE ANALYSIS.....	9
CONCLUSION OF SITE AND PRELIMINARY FAIR MARKET VALUE ANALYSIS.....	10
<b>CHAPTER III –REQUESTS FOR PROPOSALS (RFPS).....</b>	<b>11</b>
RFP PUBLICATION.....	11
DETERMINATION OF WHETHER TO UTILIZE SINGLE-STEP OR MULTI-STEP LEASE/SALE RFP PROCESS.....	14
SINGLE-STEP LEASE/SALE RFP PROCESS .....	14
MULTI-STEP LEASE/SALE RFP PROCESS .....	14
EARNEST MONEY DEPOSITS.....	15
OPENING PROPOSALS .....	16
EVALUATING PROPOSALS.....	16
SELECTION CRITERIA.....	18
SELECTION PROCESS .....	20
<b>CHAPTER IV – ENTERING INTO AGREEMENTS THROUGH THE LEASE/SALE NEGOTIATION PROCESS.....</b>	<b>22</b>
<b>CHAPTER V – VALUATIONS AND FAIR MARKET VALUE.....</b>	<b>25</b>
<b>CHAPTER VI - ANALYSIS OF PROPOSER’S FINANCIAL CAPABILITY .....</b>	<b>28</b>
<b>CHAPTER VII – BOARD APPROVAL PROCESS.....</b>	<b>30</b>
CONDITIONAL DESIGNATION LETTERS .....	30
STAFF SUMMARIES.....	31
BOARD APPROVAL.....	32
SEQRA COMPLIANCE.....	33
<b>CHAPTER VIII - PREPARATION OF FORMAL AGREEMENTS.....</b>	<b>34</b>
DRAFTING OF FORMAL AGREEMENT .....	34
INTERNAL REVIEW .....	34
DOCUMENT APPROVAL FORM.....	34
EXECUTION BY PURCHASER OR TENANT .....	35
EXECUTION BY DESIGNATED SIGNATORY.....	35
REQUIRED DELIVERIES .....	35
PROPOSER’S FAILURE TO EXECUTE.....	36
<b>CHAPTER IX - TENANT INFORMATION TRANSFER.....</b>	<b>37</b>
DOCUMENTATION .....	37
INSURANCE COORDINATION .....	38
PLANNING & CONSTRUCTION .....	38

METROPOLITAN TRANSPORTATION AUTHORITY  
REAL ESTATE DEPARTMENT  
REAL PROPERTY DISPOSITION GUIDELINES

March 2023

TABLE OF CONTENTS

- ii -

<b>CHAPTER X - CONSTRUCTION MANAGEMENT .....</b>	<b>39</b>
<b>PLAN SUBMISSION.....</b>	<b>39</b>
<b>CONSTRUCTION MONITORING .....</b>	<b>40</b>
<b>CONSTRUCTION COMPLETION .....</b>	<b>40</b>
<b>CHAPTER XI – NEW YORK STATE PROCUREMENT LOBBYING LAW .....</b>	<b>41</b>
<b>DEFINITIONS.....</b>	<b>41</b>
<b>APPLICABILITY .....</b>	<b>42</b>
<b>COMMUNICATIONS NOT PROHIBITED BY THE PROCUREMENT LOBBYING LAW .....</b>	<b>42</b>
<b>RECORDATION OF PERMISSIBLE AND IMPERMISSIBLE CONTACTS.....</b>	<b>43</b>
<b>CONTRACT REQUIREMENTS.....</b>	<b>44</b>
<b>RESPONSIBILITY DETERMINATION.....</b>	<b>45</b>
<b>TERMINATION.....</b>	<b>45</b>
<b>GLOSSARY.....</b>	<b>46</b>
<b>ATTACHMENT 1</b>	
<b>FIGURES</b>	

METROPOLITAN TRANSPORTATION AUTHORITY  
REAL ESTATE DEPARTMENT  
REAL PROPERTY DISPOSITION GUIDELINES

March 2023

INTRODUCTION

Page 1

**INTRODUCTION**

**MTA Real Estate:** The MTA Real Estate Department (“RED”) of Metropolitan Transportation Agency (“MTA”)<sup>1</sup> is responsible for managing all real-estate-related matters (other than real-estate related development matters) and utility franchise agreements involving the disposition of real property or interests in real property for MTA and each of MTA’s subsidiaries and affiliates, which include: MTA New York City Transit, Manhattan and Bronx Surface Transit Operating Authority, MTA Metro-North Railroad, MTA Long Island Rail Road, MTA Bridges and Tunnels, MTA Staten Island Railway, MTA Regional Bus Operations and MTA Construction & Development (“MTAC&D”), and Grand Central Madison Concourse Operating Company (each, an “MTA Agency”, and, collectively with the MTA, the “MTA Agencies”). Real-estate related development matters involving the disposition of real property or interests in real property are managed by the Transit-Oriented Development group (“TOD”) of MTAC&D. References in these Guidelines to MTA or to MTA Agency are intended to refer to both MTA and the other MTA Agencies, individually and/or collectively, as the context may require.

**Structure:** MTA Real Estate comprises two core groups – (i) Transactions & Operations (including, Facilities Management) (“TOM”) and (ii) Transit-Oriented Development (“TOD”). The TOM group is responsible for all real estate-related transactional matters (other than development and major capital projects) for the MTA Agencies (including acquisitions, dispositions and leasing of MTA Property), tenant management, and management and operations of MTA Facilities. The TOD group is responsible for all real estate-related development matters, whether by an MTA Agency, a government or other public or quasi-public entity and/or a private entity, which affects or involves any existing or to-be acquired MTA Property and/or any existing or proposed transit-related facility or amenity, including acquisitions and dispositions of real property or interests in real property for long-term revenue generation and transportation facilities; major capital projects in conjunction with or enhanced by real estate development; other co-development arrangements with private and public entities including public-private partnerships; and other opportunities for realizing revenue from real estate opportunities and strategic planning.

**MTA Real Estate Governance:** MTA’s Chief Administrative Officer (the “CAO”) oversees the RED’s TOM functions and works with a team of senior officers. The Chief Real Estate Transactions and Operations Officer (“Managing Director, TOM”)—reporting to the CAO, has primary day-to-day responsibility for managing all TOM functions, with direct oversight for, among others, the Director, Transaction Management (“First Deputy, TOM”), Director, Grand Central Retail Leasing and Management, Director, Tenant Management, Director, Operations and Director, Project Management.

The Senior Director, Transit-Oriented Development (“Managing Director, TOD”)—reporting to the Chief Development Officer (the “CDO”) through the Deputy CDO, Planning—has primary day-to-day responsibility for managing all TOD functions with direct oversight for, among others, the Director, Real Estate Development, the Director, TOD Transactions and the Deputy Director, Value Capture. (See Figures 25 and 26 for RED/TOD organizational charts as of the Effective Date of these Guidelines.)

The Chief Administrative Officer is responsible for MTA’s and the MTA Agencies’ compliance with and enforcement of these Guidelines, as the Board-designated Real Property Disposition Contracting Officer for the MTA and MTA Agencies.

METROPOLITAN TRANSPORTATION AUTHORITY  
REAL ESTATE DEPARTMENT  
REAL PROPERTY DISPOSITION GUIDELINES

**Scope of Guidelines:** These Guidelines apply only to dispositions of real property under Sections 2895-2897 of the Public Authorities Law (“PAL”), including leasing-out or sale of real property and grants of

METROPOLITAN TRANSPORTATION AUTHORITY  
REAL ESTATE DEPARTMENT  
REAL PROPERTY DISPOSITION GUIDELINES

March 2023

INTRODUCTION

Page 2

interests in real property such as easements and leasehold interests, owned or leased and controlled by MTA or other MTA Agency. The licensing-out of real property pursuant to licenses that MTA or another MTA Agency may terminate at will in its sole and absolute discretion upon not more than 60 days' notice without compensation by MTA or other MTA Agency including repayment of any unamortized tenant improvement costs—is not subject to PAL Section 2897 because it is not a disposition of an interest in real property. Such licensing-out is subject to the RED Policies and Procedures for the Licensing of Real Property dated November 29, 2011, as amended. If a license agreement grants to the licensee an exclusive right to use and occupy any MTA Property and provides that the licensee's right of use and occupancy is subject to termination only for specified reasons or upon payment of compensation by the MTA or other MTA Agency, however, then these Guidelines will apply. Generally, licenses that permit a licensee to access MTA Property for a limited purpose or use on a non-exclusive basis (e.g., access permits or licenses to install monitoring equipment or other protective equipment in connection with adjacent projects) are not transfers of title to real property or of beneficial interests in real property and thus not a disposal of real property or an interest in real property, subject to PAL Section 2897 and these Guidelines. Similarly, the transfer of MTA Property or an interest in MTA Property to an entity or joint venture or other undertaking with another person or entity by contract, lease or other arrangement that involves MTA Property, and through which the MTA or MTA Agency will continue to own an indirect interest in the property, may be considered a mere change of identity in the form of ownership only—from a direct ownership interest to an indirect one—and thus not a disposal of such property subject to PAL Section 2897 and these Guidelines. References in these Guidelines to “dispositions” are intended to include only transfers of title in real property or of inchoate or beneficial interests in real property which would constitute a “disposal” under PAL Section 2895.

These Guidelines are supplemented by the Guidelines for Selection of Tenants for Grand Central Terminal that were adopted by the MTA Board on November 18, 2009, as amended (the “GCT Leasing Guidelines”). In the event of any inconsistency or conflict between these Guidelines and the GCT Leasing Guidelines, with respect to a lease at Grand Central Terminal, the GCT Leasing Guidelines shall govern. A copy of the current GCT Leasing Guidelines is attached hereto as Attachment 1.

PAL Section 2897 provides that, as a general rule, any leasing-out or sale of real property can only be undertaken after public advertising for bids and for not less than fair market value. However, these limitations do not apply in certain circumstances, which are specified below. Accordingly, although most dispositions by sale or lease will be made pursuant to the request for proposals process that is described in Chapter III of these Guidelines (the “Lease/Sale RFP Process”), others may be made pursuant to direct negotiations as described in Chapter IV of these Guidelines (the “Lease/Sale Negotiation Process”). Given the inherent complexity and uniqueness of TOD development projects, the long-term nature of the dispositions involved and the fact that such projects typically (although not necessarily) will involve the integration, expansion, modernization and/or co-location of a private development use with existing or contemplated MTA Facilities, TOD will generally follow the procedures identified in these Guidelines, but with modifications as noted herein to better conform to the specific requirements necessary to implement complex TOD development and disposition projects consistent with PAL Section 2987.

These Guidelines are intended only for the internal guidance of officers and employees of the MTA. Nothing contained in these Guidelines is intended, and the same shall not be construed, to establish expressly or by implication, or confer upon any person or entity (including any prospective proposers or awardees) any right, privilege, remedy, claim, reliance upon or benefit under, or by reason of, any requirement or provision of these Guidelines for third parties. Except to the extent prohibited by law, any provision of these Guidelines



METROPOLITAN TRANSPORTATION AUTHORITY  
REAL ESTATE DEPARTMENT  
REAL PROPERTY DISPOSITION GUIDELINES

may be waived by the MTA Board (by ratification or otherwise) or by the Chairman and Chief Executive Officer of the MTA.

---

<sup>1</sup> A glossary of defined terms used in these Guidelines appears at the end of these Guidelines at Page 47.

METROPOLITAN TRANSPORTATION AUTHORITY  
REAL ESTATE DEPARTMENT  
REAL PROPERTY DISPOSITION GUIDELINES

March 2023

INTRODUCTION

Page 3

**Lease/Sale RFP Process:** The Lease/Sale RFP Process is designed, among other things, to give effect to the following requirements under PAL Section 2897:

- the advertisement for proposals must be made prior to the leasing-out, sale or other disposition of MTA Property, through the methods authorized by these Guidelines;
- all proposals must be publicly disclosed at the time and place stated in the advertisement; and
- the award must be made with reasonable promptness by notice to the responsible proposer whose proposal will be most advantageous to the State, price and other factors considered; provided, however that all proposals may be rejected when it is in the public interest to do so.

The Lease/Sale RFP Process can be single-step or multi-step as described in Chapter III of these Guidelines.

**Lease/Sale Negotiation Process:** PAL Section 2897 specifies that the Lease/Sale Negotiation Process can only be utilized under the following circumstances:

- (a) the fair market value of the property to be leased-out is no greater than an average of \$15,000.00 annually over the term or the sale price does not exceed \$15,000, as applicable or
- (b) proposal prices after advertising are not reasonable, either as to all or some part of the property, or have not been independently arrived at in open competition (even if the fair market value, as applicable in (a) above, exceeds \$15,000); or
- (c) the disposition will be to the State or any political subdivision, and the estimated fair market value of the property and other satisfactory terms of disposal are obtained by negotiation (even if the fair market value, as applicable in (a) above, exceeds \$15,000); or
- (d) under those circumstances permitted by subdivision seven of PAL Section 2897, which include the following:
  - (i) the transferee is a government or other public entity, and the terms and conditions of the transfer require that the ownership and use of the asset will remain with the government or any other public entity;
  - (ii) the purpose of the transfer is within the purpose, mission or governing statute of the public authority; or
  - (iii) such action is otherwise authorized by law.

In the case of (a), (b) or (c) above, the disposition must be for no less than the applicable fair market value. In the case of (d) above, it can, but does not have to, be for less than fair market value. However, if the disposition in the case of (d) is for less than fair market value, then the following information must be provided to the relevant MTA Agency Board (which must make a written determination based upon such information, that there is no reasonable alternative to the proposed below-market transfer that would achieve the same purpose of such transfer) and the public:

METROPOLITAN TRANSPORTATION AUTHORITY  
REAL ESTATE DEPARTMENT  
REAL PROPERTY DISPOSITION GUIDELINES

- (i) a full description of the asset;
- (ii) an appraisal of the fair market value of the asset and any other information establishing the fair market value sought by the board;
- (iii) a description of the purpose of the transfer, and a reasonable statement of the kind and amount of the benefit to the public resulting from the transfer, including but not limited to the kind, number, location, wages or salaries of jobs created or preserved as required by the transfer, the benefits, if any, to the communities in which the asset is situated as are required by the transfer;
- (iv) a statement of the value to be received compared to the fair market value;
- (v) the names of any private parties participating in the transfer, and if different than the statement required by subparagraph (iv) of this paragraph, a statement of the value to the private party; and
- (vi) the names of other private parties who have made an offer for such asset, the value offered, and the purpose for which the asset was sought to be used.

An “explanatory statement” is required if a leasing-out or sale or grant of easement rights or other disposition pursuant to the Lease/Sale Negotiation Process meets certain criteria, as described in Chapter IV of these Guidelines. Each such explanatory statement must be transmitted to the New York State Comptroller, Director of the Budget, the Authorities Budget Office, the Commissioner of General Services and the Legislature not less than ninety days in advance of such disposition, and a copy thereof must be kept in the project file.

METROPOLITAN TRANSPORTATION AUTHORITY  
REAL ESTATE DEPARTMENT  
REAL PROPERTY DISPOSITION GUIDELINES

March 2023

CHAPTER I - INQUIRIES

Page 5

**CHAPTER I - INQUIRIES**

**Scope** - This chapter establishes guidelines for responding to verbal and written inquiries made to the RED regarding the disposition of MTA Property (“Inquiries”).

**Responsibilities** - RED is responsible for coordinating all responses to Inquiries. RED’s responsibilities include researching the ownership status of specific properties, contacting the applicable MTA Agencies and TOD to determine whether property is available or whether there may be development opportunities associated with the property in question, and responding to inquirers.

**Objective** - To provide prompt, courteous and accurate responses to Inquiries.

**Procedures** – Except for Inquiries relating to the leasing of space at Grand Central Terminal, which should be referred to the Director, Grand Central Retail Leasing and Management, and Inquiries relating to development, which should be referred to the Managing Director, TOD, all Inquiries should be referred to the First Deputy, TOM, who should either respond directly or else charge an appropriate deputy with doing so. In the first instance, the First Deputy TOM should ascertain:

- (1) precisely what property the inquirer is referring to, and which MTA Agency controls it;
- (2) whether the relevant MTA Agency owns such property or merely leases it and, in the case of leased property, to what extent subletting of such property is permissible;
- (3) what use the inquirer proposes to make of the property and whether such use would be compatible with MTA Agency use of any MTA Facilities that adjoin such property;
- (4) whether the RED has already been authorized to dispose of such property or (if not) whether the applicable MTA Agency might be amenable to disposing of such property;
- (5) what restrictions would need to apply to any such disposition; and
- (6) whether Transit-Oriented Development should be notified and/or involved in the Inquiry.

If the Managing Director, TOM and/or the First Deputy TOM (after consultation with the Managing Director, TOD and/or the First Deputy TOD) determines that the subject property is available for purchase or lease either as a TOM transaction or, if applicable, as a potential development transaction through TOD, then the First Deputy TOM or the First Deputy TOD, as applicable, (or their deputy or deputy’s designee) should so inform the inquirer, taking care to stipulate that (except as otherwise described in these Guidelines) any such sale or lease may be undertaken only in accordance with the Lease/Sale RFP Process, and should see to it that the inquirer is provided in due course with an opportunity to participate in the Lease/Sale RFP Process with respect to such property. If the First Deputy TOM determines that the subject property is not available for sale or lease but may be available under a license arrangement that may be revoked by the MTA at will, without cost, on not more than 60 days’ notice, they (or such deputy or deputy’s designee) should so explain to the inquirer, and in that case the Licensing-Out Guidelines shall apply to such property. Otherwise, the First Deputy TOM (or such deputy or designee) should inform the inquirer that the subject property is not available on any terms and invite the inquirer to register their interest on RED’s website for purposes of alerting the inquirer to other opportunities.

METROPOLITAN TRANSPORTATION AUTHORITY  
REAL ESTATE DEPARTMENT  
REAL PROPERTY DISPOSITION GUIDELINES

For templates for appropriate written responses, see Figures 1–5.

METROPOLITAN TRANSPORTATION AUTHORITY  
REAL ESTATE DEPARTMENT  
REAL PROPERTY DISPOSITION GUIDELINES

March 2023

CHAPTER II – ASSESSMENT OF OPPORTUNITIES

Page 6

**CHAPTER II – ASSESSMENT OF OPPORTUNITIES**

**Scope** – This chapter establishes guidelines for the assessment of opportunities to sell or lease MTA-controlled property that is not needed for operational purposes.

**Responsibilities** – MTA Real Estate is responsible for encouraging the MTA Agencies to identify MTA-controlled property that is either never going to be needed by the MTA Agency for operational purposes or not expected to be needed for such purposes until sometime in the future; for assessing the marketability of such property for sale, lease or license, as appropriate (taking into account relevant legal constraints, physical conditions and real estate market conditions); and for coordinating with the MTA Agencies to facilitate the disposition of such property or the licensing of such property subject to revocation when and as feasible.

**Objective** – To generate revenues for the MTA, consistent with the fulfillment of the MTA’s operating and transportation purposes.

**Procedures** – In response to Inquiries, on its own initiative and/or at the request of the MTA Agencies, MTA Real Estate should evaluate MTA-controlled properties for their revenue-generating potential. To the extent that MTA-controlled property holds such potential, whether best to realize that potential by sale, lease, grant of easement rights or license, or transfers of development rights to adjacent properties will depend on an assessment of (a) the desirability and feasibility of sub-dividing and physically separating such property from adjoining MTA-controlled property, (b) the extent, if any, to which any MTA Agency may have future operational needs for use of the property or excess development rights associated with the property is or can be envisioned, (c) whether (in any case) it will be necessary or desirable for the MTA Agency to maintain long-term control over the ownership and/or use of the property, (d) whether the MTA Agency owns the property or merely leases it, and the extent, if any, to which disposition of the property is limited by reason of the terms of any lease pursuant to which the MTA Agency controls the property or by reason of any other title encumbrances, and (e) the potential revenues to be realized. With respect to each property to be evaluated, the Managing Director, TOM and/or the First Deputy TOM should refer such property to the appropriate Deputy Director, who will designate a Transaction Manager to conduct the evaluation under their supervision.

In all cases where an inquiry may have potential for development as a future or existing Transit-Oriented Development matter including the potential for a transfer of development rights to adjacent property owners, the Managing Director, TOM and/or the First Deputy, TOM, will direct such inquiry to the Managing Director, TOD and/or First Deputy TOD, to afford MTA TOD with the opportunity to explore the development potential.

**Maintenance of Marketable Property List**

With respect to all MTA Real Estate matters, the Deputy Directors are responsible for maintaining and regularly updating the marketable property list for their respective areas of responsibility. They are also responsible for using RED’s Yardi database to run reports and periodically check active accounts for expiring terms of leased or licensed property to ensure timely marketing of those opportunities is initiated.

METROPOLITAN TRANSPORTATION AUTHORITY  
REAL ESTATE DEPARTMENT  
REAL PROPERTY DISPOSITION GUIDELINES

**A. Site Analysis**

The Transaction Manager shall conduct a site inspection, in the case of a TOM transaction, with a representative of Tenant Management (or RED’s Tenant Management Vendor), and in any case with the appropriate personnel of the MTA Agency in order to evaluate the condition of the property, the surrounding area, ascertain what utility services may be available for the site and identify what code compliance concerns may need to be addressed. As a part of this inspection, the Transaction Manager should assess the need for and extent to which improvements might be required, and consult with appropriate personnel of the applicable MTA Agency concerning the feasibility and potential costs of such improvements, and (assuming that the cost of such improvements would be justified by the revenue-generating potential of the property) whether it would be most efficient and cost-effective for the applicable MTA Agency to make such improvements (either in anticipation of rental or license fee income or at the direct cost of a lessee, licensee or purchaser) or for the making and/or cost of such improvements to be left to the purchaser, lessee or licensee. After the site inspection, a site assessment report will be completed, with input from all agency personnel and, in the case of a TOM transaction, TMU/Tenant Management Vendor. The Transaction Manager should also consult with Information Management and MTA Legal to ensure that the Transaction Manager is aware of any contractual or other legal limitations that would affect the MTA Agency’s ability to dispose of the subject property.

In order to determine the marketability of a property, the following (where applicable) should be considered:

- Present use/condition of site
- Accessibility
- Visibility
- Surrounding uses
- Size, shape and physical characteristics of site
- Condition of street and station improvements
- Impact of any MTA Agency restrictions
- Availability of utility services
- Extent to which improvements are needed and MTA Agency funds are available to pay for such improvements
- Easements or restrictive covenants
- Traffic patterns/passenger volume counts - peak and off peak
- Existing retail at station
- Consumer activity during rush and non-rush hour periods
- Condition of neighboring properties
- Existing vacancies in the area
- New/potential development nearby
- Any operating issues noted by Tenant Management
- Any operational needs for modernization and/or expansion of existing MTA Facilities
- Adequacy of storage space or other existing MTA Facilities
- Environmental matters
- Any Federal Funding Requirements

METROPOLITAN TRANSPORTATION AUTHORITY  
REAL ESTATE DEPARTMENT  
REAL PROPERTY DISPOSITION GUIDELINES

Generally, the leasing-out or sale of MTA Property or grant of easement rights or transfers of development rights constitutes an “action” under the State Environmental Quality Review Act (“SEQRA”) and thus is subject to SEQRA’s requirements. SEQRA requires review of actions to determine whether they may have a significant adverse environmental impact and, if so, preparation of an environmental impact statement before the action may be approved and undertaken. While most lease renewals will be Type II actions under SEQRA regulations – actions which the State Department of Environmental Conservation has found to have no significant adverse impacts – and thereby exempt from review, and some new leases may also fall within a Type II category, the Transaction Manager should consult with MTA Legal’s Deputy General Counsel, Unit Chief – Environmental (the “DGC Environmental”) as early in the process as practical to determine what measures are necessary to ensure SEQRA compliance. Further consultation may be necessary as a proposal develops or changes over time. Board approval resulting in a binding lease or sale or grant of easement rights or transfers of development rights in MTA Property cannot occur unless SEQRA requirements have been met either through (a) the action being exempt as a Type II action under SEQRA or falling within the exemption from SEQRA set forth in PAL Sections 1266(11), 1266-c(11) or 553-e(1(b)), as applicable; (b) issuance of a negative declaration, or (c) preparation of a final environmental impact statement. If the leasing-out or sale or other disposition of MTA Property involves any federal action, which is rare for TOM transactions, the leasing-out or sale or other disposition would be subject to National Environmental Policy Act (“NEPA”) in addition to SEQRA.

Each proposed lease or sale, for a TOM transaction, whether via the RFP Process or the Lease/Sale Negotiation Process, requires preparation of and sign-off on a Pre-RFP Authorization Memo (Figure 9), as further described in Chapters III and IV. Each Pre-RFP Authorization Memo should note the SEQRA type or NEPA status, and required actions, if any, to be taken before the transaction is presented to the MTA Board for approval. No Pre-RFP Authorization Memo is required for TOD transactions, however, a determination of the SEQRA type or NEPA status, and required actions, if any, to be taken before the transaction is presented to the MTA Board for approval, must be made with the assistance of MTA Legal’s DGC – Environmental.

Additionally, MTA Legal’s Deputy General Counsel, Unit Chief – Finance (the “DGC-Finance”) must review the location(s) being offered in each RFP, with MTA Real Estate providing location-specific information as required, prior to the issuance of the RFP to determine whether there are any tax-exempt bond related tax issues that would arise from private use. Only when MTA Legal’s DGC- Finance clears such location and use should it be advertised, unless circumstances require advertisement before clearance is given, in which case the RFP must be subject to cancellation if clearance is not given prior to award. In the case of TOM transactions, the Pre-RFP Authorization Memo contains two (2) boxes which must be checked by the Transaction Manager completing that form indicating that MTA Legal’s DGC - Finance reviewed the location and use and has given approval to proceed with the RFP. A copy of the MTA Legal’s DGC - Finance determination should be kept in the RFP file for all MTA Real Estate matters (i.e., TOM and TOD).

Prior to issuing an RFP, the TOM Transaction Manager should prepare a Parcel Information Sheet (Figure 6) for each property that such person determines to be marketable. The purpose of the Parcel Information Sheet is to collect information that will ultimately be used to describe the property being disposed of in the RFP. A Parcel Information Sheet, may be prepared, but will not be required for TOD matters.



METROPOLITAN TRANSPORTATION AUTHORITY  
REAL ESTATE DEPARTMENT  
REAL PROPERTY DISPOSITION GUIDELINES

Each Parcel Information Sheet should include information for all applicable fields. A form of Parcel Information Sheet applicable to all MTA Agencies may be found in the RED shared folder at S:\RFP Documents and Forms\RFP Boilerplate Forms. The parcel information includes:

- Yardi property identification number and address
- Block and lot number, if applicable
- Site plan
- Site description, including approximate size and any unusual attributes
- Interest (i.e., lease, license, sale) being offered
- Preferred or required uses or any use restrictions
- Any desired reservation of rights
- Utility requirements and availability
- Improvement requirements and associated cost estimates
- Design guidelines (if any)
- Transaction Manager site visit date

The assessment of potential uses and restrictions on use (including any restrictions on items to be sold at the subject location) should take into account the following considerations, if applicable:

- MTA Agency requirements
- Restrictions in existing MTA Agency licenses or leases at location
- Restrictions in MTA Agency's deed or chain of title
- Land use regulations and building, fire, health and other like codes, to the extent deemed by MTA Legal's DGC - Environmental to be applicable to the subject facilities
- Environmental conditions

**B. Preliminary Fair Market Value Analysis**

Prior to ordering an appraisal or while one is being prepared (see Chapter V), the Transaction Manager should to the best of their ability seek to estimate the fair market value of the subject property. For such purpose, the Transaction Manager may rely on their knowledge of market conditions, information in the Yardi database, the experience of MTA Real Estate colleagues, informal discussions with appraisers, posted broker listings for comparable properties and/or discussions with brokers; provided, however, that any brokers so contacted should be informed that the inquiry is for information purposes only and that the MTA is not (or is not yet) seeking the assistance of such brokers to locate prospective purchasers or tenants. If an estimate of fair market value has already been obtained, the Transaction Manager should use it to help inform their analysis.

METROPOLITAN TRANSPORTATION AUTHORITY  
REAL ESTATE DEPARTMENT  
REAL PROPERTY DISPOSITION GUIDELINES

March 2023

CHAPTER II – ASSESSMENT OF OPPORTUNITIES

Page 10

**C. Conclusion of Site and Preliminary Fair Market Value Analysis**

The Transaction Manager should prepare a market analysis work sheet describing their analysis of the property and conclusions regarding the marketability of the property. The Transaction Manager should use such market analysis work sheet to guide their discussions with their Deputy Director, and the discussion should encompass the following:

- Parcel Information Sheet
- Review of the market analysis work sheet and explanation of fair market value estimate
- Analysis of whether revenue-generating potential appears to justify cost and effort to make any required improvements to the property.
- Critical assumptions.

The applicable Deputy Director should, upon conclusion of discussions with the Transaction Manager and resolution of any outstanding issues, then present the Pre-RFP Authorization Memo (with the market analysis work sheet attached) to the First Deputy TOM, for approval. Both the applicable Deputy Director and First Deputy should agree as to whether the property should be marketed for sale or lease or license or other disposition. If they determine to move forward with marketing for sale or lease or other disposition, the First Deputy should authorize the commissioning of valuation of the fair market value of MTA Property or the interest therein being disposed of, if it has not already been commissioned, as provided in Chapter V of these Guidelines. The Pre-RFP Authorization Memo is also approved by the Managing Director TOM.

For potential TOD dispositions, a similar market analysis should be performed, and the Transaction Manager should seek and obtain input and concurrence from the affected operating MTA Agency in connection with moving forward with any TOD development RFP as to the potential operational impacts, needs and benefits of the proposed transaction for the operating MTA Agency, and any new or expanded MTA Facilities that would be involved. The Transaction Manager should consult with MTA Legal’s Deputy General Counsel, Unit Chief – Real Estate Development & Planning (the “DGC-Development”), the First Deputy TOD and the Managing Director TOD in connection with any proposed issuance of a TOD development RFP.

March 2023

CHAPTER III – REQUESTS FOR PROPOSALS (RFPs)

Page 11

**CHAPTER III –REQUESTS FOR PROPOSALS (RFPs)**

**Scope** - This chapter describes the Lease/Sale RFP Process that will be followed by MTA Real Estate.

**Responsibilities** – Unless use of the Lease/Sale Negotiation Process is authorized, MTA Real Estate is responsible for providing all qualified members of the general public with an opportunity to lease or purchase available properties from MTA or the MTA Agencies and for selecting tenants, ground lessees or purchasers based on predetermined priorities while ensuring the integrity of the selection process.

**Objective** - To maximize and generate MTA revenues while choosing qualified tenants, ground lessees or purchasers who will meet their obligations and improve the appearance of MTA Facilities and the quality of the amenities offered to the public at such facilities. Additionally, in the case of TOD matters, to monetize and generate revenues from MTA Property assets and interests for transportation purposes through

METROPOLITAN TRANSPORTATION AUTHORITY  
REAL ESTATE DEPARTMENT  
REAL PROPERTY DISPOSITION GUIDELINES

development opportunities with third parties, including transfers of excess development rights, long-term ground leases and easements and joint developments to provide for new, expanded and modernized MTA Facilities.

**Procedures** - The Lease/Sale RFP Process is described in the following pages.

**A. RFP PUBLICATION**

1. The Transaction Manager is responsible for preparing the request for proposals (“RFP”). The RFP must include:
  - a. an “RFP Cover Letter”, which highlights information about the offering, contains general instructions, and the following two PAL and Lobbying Law-required statements: (1) **“All proposals shall be publicly disclosed in the agenda for the meeting of the Finance Committee of the MTA Board at which the transaction will be considered for approval or disclosed to the members of the Finance Committee of the MTA Board and to members of the MTA Board in executive session and thereafter publicly disclosed prior to execution”**, and (2) **“All contacts with MTA relating to this RFP must be made through the designated Point(s) of Contact identified herein. Contacts with anyone else at MTA relating to this RFP may be a violation of law and may result in the disqualification of the proposer.”** The RFP Cover Letter should include the names and contact information for the designated Point(s) of Contact (a sample RFP Cover Letter is shown in Figure 7) Note: For TOD transactions the RFP Cover Letter content may be incorporated within the body of the RFP.;
  - b. the Parcel Information Sheet (see Figure 6) (for TOM matters);
  - c. Term Sheet;
  - d. a Proposer Information Form (“PIF” – See Figure 8) which includes a General Affidavit authorizing credit background and reference investigations;
  - e. a Procurement Lobbying Law Certification form (also known as the NYS Finance Law Sections 139-j & 139-k (“Lobbying Law”) Disclosure Statement);
  - f. an Iran Divestment Act Certification form;
  - g. a Proposed Rent, Compensation or Purchase Price Form; and
  - h. an IRS Form W-9.

METROPOLITAN TRANSPORTATION AUTHORITY  
REAL ESTATE DEPARTMENT  
REAL PROPERTY DISPOSITION GUIDELINES

When this package is complete, the Transaction Manager should forward the RFP package to their applicable Deputy Director and the First Deputy for final approval via an appropriately titled Pre-RFP Authorization Memo (see Figure 9) in the case of TOM matters, or otherwise in the case of TOD matters, before it is issued. An RFP for TOM matters should also be reviewed and approved by MTA Legal’s, Deputy General Counsel, Unit Chief – Real Estate Transactions and Operations (the “DGC – T&O”), or their designee, to the extent that (a) standard RFP provisions have been materially modified or changed, or (b) the contemplated transaction may present special legal issues. Given the complexities and uniqueness of TOD matters, an RFP for TOD matters should always be reviewed and approved by MTA Legal’s, DGC - Development, or their designee, before being issued.

2. RFPs are not printed and distributed by mail. RED maintains a database for prospective tenants to register on MTA’s website and access all RFPs online. RED’s online service includes automated electronic mailings to registered prospects announcing RFPs for available opportunities. With respect to TOD transactions, TOD uses the RED database for prospective developers to register on MTA’s website and access all RFPs online.

3. If the subject property is currently occupied by an incumbent lessee or licensee in good standing, the Transaction Manager should notify such incumbent by an Incumbent Letter sent by certified and first class mail and email that such property is going to be marketed in an upcoming RFP. The Transaction Manager must check that the address for the incumbent used in the Incumbent Letter is up to date and reflects any change of address, change of business name, etc. (For an example of an Incumbent Letter, see Figure 10). A copy of the Incumbent Letter and the return receipt should be maintained in the incumbent’s file. The Incumbent Letter should not mention any details of the RFP, as that might give the incumbent an unfair advantage over other proposers, nor should it state or imply that the incumbent will receive preferential consideration. The letter should be mailed to the incumbent’s address as listed for notice in the incumbent’s original agreement, as modified by any subsequent amendments or notices of change of address. Any questions regarding the appropriate address for notice should be referred to Tenant Management (and MTA Legal’s DGC – T&O, if necessary). The Incumbent Letter should include a link to the website address where the RFP will be posted in order for the incumbent lessee or licensee to access the RFP. The need for an Incumbent Letter is not likely to apply to TOD matters.

4. After receiving approval from their applicable Deputy Director and the First Deputy, the Transaction Manager should initiate the advertisement of the RFP. MTA Real Estate’s advertisements for RFPs and any other opportunities will generally be advertised along with all other agency procurements in the classified section of the *Daily News* and any other publications as required by law.. For TOD matters the Transaction Manager will generally determine whether other advertisement is warranted in other online or print publications geared to developers, for example *The Real Deal*. For each RFP, the advertisement should include a one-sentence description of the opportunity, including in the case of TOM transactions the RFP reference number (e.g., RFPBG0912), and a reference to and listing of the MTA website for MTA Real Estate RFPs ([http://enterprise.nymta.info/MTA\\_Real\\_Estate\\_RFP/](http://enterprise.nymta.info/MTA_Real_Estate_RFP/)). For an example of the RFP Advertisement, see Figure 11. The RFP website link should have the same language as the description in the advertisement. The advertisement will direct potential proposers to the “Retail + Leasing” page of the MTA website, from where they can access RFPs by signing in with a username and password. Point of Contact information will be included in the RFP cover letters that are included in the .PDFs of RFPs on the website.

METROPOLITAN TRANSPORTATION AUTHORITY  
REAL ESTATE DEPARTMENT  
REAL PROPERTY DISPOSITION GUIDELINES

March 2023

CHAPTER III – REQUESTS FOR PROPOSALS (RFPs)

Page 13

Advertisements may also be placed in additional periodicals with the approval of the First Deputy, depending on the targeted market, size and location of the property, etc. (e.g., for a restaurant, trade journals targeted to franchisees might be included) or in the case of potential TOD transactions, for publications geared to developers or specific user groups. A copy of all advertisements should be included in the RFP File. Targeted advertisements should include a more expansive description of the opportunity and a map, plan, or picture if appropriate. Also, these advertisements should include Point of Contact information and the Lobbying Law language shown above in 1.(a)(1) and 1.(a)(2). See Figure 11 for an example of such an advertisement.

Subject to Senior Vice-president/Chief Customer Officer approval, advertisement drafts must be submitted to Miller Advertising on Tuesday before the Thursday planned for the advertisement to have the RFP information placed in the next MTA advertisements for the four required periodicals. The Manager of Production, in MTA's Marketing & Communications Department, should be copied on the email to Miller Advertising. The Transaction Manager should also ensure that the RFP is timely posted onto MTA's website.

5. At the same time or prior to posting an RFP, the Transaction Manager should call or send an email to the MTA press office, as well as the agency's public affairs office, being sure to email the individual responsible for press for the relevant MTA Agency, advising that an RFP is forthcoming, indicating whether a purchaser or tenant is being sought and describing the property being offered. The Transaction Manager should discuss with the press office whether a press release is warranted for the RFP due to the special circumstances or locations being offered in the RFP, and if so, coordinate the drafting and review of the press release with the relevant Deputy Director and First Deputy. If warranted, the Government Affairs office of the relevant MTA Agency should also be advised of the RFP.

6. On a case by case basis, the First Deputy may, with the concurrence of the Managing Director, (a) elect to make RFPs available to our on-call brokers and undertake in such RFPs to pay brokerage commissions (at the rates previously negotiated in our on-call contract) to any brokers that represented the MTA on the consummated sales or leases of MTA Properties that are the subject of such RFPs.

7. The Transaction Manager is responsible for seeing to it that each person or entity that has made an inquiry with respect to any particular property or type of property receives notice of the issuance of any RFP relating to such property or type of property.

8. A site visit time for prospective proposers is typically identified in the RFP. At the indicated time of the site visit, the Transaction Manager should be present at the site and available to answer any questions. The Transaction Manager should maintain a sign-in sheet for each location visited.

9. Addenda to RFPs can and should be issued as appropriate to apprise prospective purchasers, tenants or ground lessees of modified expectations or requirements, to provide them with other additional information and/or to respond to any questions that arise during the RFP process. Care must be taken to ensure that in this way all interested parties are provided in writing with all material information that is provided (whether orally or in writing) to any one such party.

10. The Transaction Manager must establish an RFP file which shall include all relevant documents for the RFP in question.

METROPOLITAN TRANSPORTATION AUTHORITY  
REAL ESTATE DEPARTMENT  
REAL PROPERTY DISPOSITION GUIDELINES

**B. Determination of Whether to Utilize Single-Step or Multi-Step Lease/Sale RFP Process**

In the first instance, the applicable Deputy Director and the First Deputy should determine whether to utilize a single-step or a multi-step RFP process, based on the nature of the subject property, the complexity of the offering and prior experience with similar types of property.

**C. Single-Step Lease/Sale RFP Process**

In a single-step Lease/Sale RFP Process, MTA Real Estate's selection is based on the initial proposer submission (except that MTA Real Estate may seek clarifications and/or completion of submissions as described below). Following review and consideration of the proposal bids and the making of responsiveness and responsibility determinations, MTA Real Estate determines which proposal is most advantageous to the State, price and other factors considered. Unless it determines to reject all proposal bids, MTA Real Estate must then seek authorization from the MTA Board to enter into a lease or contract of sale or easement, as applicable, with such proposer. All proposal bids must be either publicly disclosed in the agenda for the Finance Committee meeting at which MTA Real Estate seeks such authorization or disclosed to the members of the Finance Committee of the MTA Board and to the members of the MTA Board in executive session and thereafter publicly disclosed prior to execution. The single-step Lease/Sale RFP Process is more likely to be used in TOM transactions and in Type II Transactions (e.g., MTA rights-of-way often have only one logical adjacent user; similarly, development/air rights are only transferrable generally to adjacent owners).

**D. Multi-Step Lease/Sale RFP Process**

In a multi-step Lease/Sale RFP Process, the initial proposer submission is followed by one (1) or more revised submissions. If the incumbent has submitted a proposal, all addenda to the RFP, requests for best and final offers, or other correspondence must be sent to the incumbent by the Transaction Manager via certified mail, return receipt requested, first class mail, and by email. If the incumbent's proposal was prepared by an attorney or other agent or representative, all addenda should also be sent to such representative or agent certified mail, return receipt requested, first class mail, and by email. Following each submission, MTA Real Estate staff may communicate with proposers to clarify the proposal bids or to obtain additional information. Following review and consideration of the proposal bids and the making of responsiveness and responsibility determinations, MTA Real Estate may decide to make a final determination based on such proposals or it may request that proposers submit revised proposals. At any point, MTA Real Estate may eliminate from the next step those proposers determined to be unresponsive, not responsible or outside of the competitive range on the basis of the selection criteria specified in the RFP. When MTA Real Estate decides that it is not going to seek any further submissions, it determines which proposal bid is most advantageous to the State, price and other factors considered. Unless it determines to reject all proposals, MTA Real Estate must then seek authorization from the MTA Board to enter into a lease or contract of sale or other definitive transaction documents, as applicable, with such proposer. All proposal bids must be publicly disclosed in the agenda for the Finance Committee meeting at which MTA Real Estate seeks such authorization or disclosed to the members of the Finance Committee of the MTA Board and to the members of the MTA Board in executive session and thereafter publicly disclosed prior to execution.

METROPOLITAN TRANSPORTATION AUTHORITY  
REAL ESTATE DEPARTMENT  
REAL PROPERTY DISPOSITION GUIDELINES

**E. Proposal Submissions**

Proposals may be submitted as follows unless otherwise specified in the RFP:

One hard copy of the complete proposal submission should be MAILED, or sent via UPS, FEDEX, or other parcel or post carrier in sealed envelopes and must arrive by the date and time required in the RFP (unless initially emailed, as described below) and must be sent to provided that the same is sent by the date and time required in the RFP via electronic mail to the designated Point of Contact:

MTA Real Estate  
Attention: Transaction Manager  
Metropolitan Transportation Authority  
2 Broadway, 4th Floor  
New York, NY 10004  
MTA Real Estate RFP Number: \_\_\_\_\_

In lieu of mailing or delivery by courier service by the required date and time, submissions of proposals may initially be made via electronic mail provided that the same is sent by the date and time required in the RFP and the designated Point of Contact confirms receipt, and an original hard copy is received no later than seven (7) days after the date and time required in the RFP.

**F. Earnest Money Deposits**

For discussion about deposits for leases, see Chapter VII – Board Approval Process, Section A. - Conditional Designation Letters.

Typically, for TOM transactions, in the case of a sale, RED requires each proposer to deposit with the MTA, at the time of its initial submission (in the case of a single-step RFP), or best and final submission (in the case of a multi-step RFP), earnest money in the amount of the deposit that will ultimately be required under the contract of sale. Except as the First Deputy TOM may otherwise determine, such earnest money deposit should be in the amount of ten (10%) percent of the purchase price. For TOD dispositions, the amount of the earnest money deposit, if any, and the timing as to when the same will be deposited, should be determined in consultation with the First Deputy TOD and MTA Legal’s DGC – Development and will be reflected in the RFP.

All earnest money checks and IRS W-9 forms for TOM transactions should be forwarded to Tenant Management, which should make a record of such checks and then transmit such checks to the Bank designated by MTA for such purposes. Once a proposer has been eliminated from further consideration, the Associate Director, Tenant Management must be so notified by the Transaction Manager and (except as described in Chapter IX of these Guidelines) such proposer’s earnest money deposit should be returned to such proposer. For TOD transactions, all earnest money checks, if any, and IRS W-9 forms should be forwarded to the Director of Finance Operations, MTAC&D.

METROPOLITAN TRANSPORTATION AUTHORITY  
REAL ESTATE DEPARTMENT  
REAL PROPERTY DISPOSITION GUIDELINES

March 2023

CHAPTER III – REQUESTS FOR PROPOSALS (RFPs)

Page 16

If a proposer has been selected, its earnest money deposit may be held in a non-interest bearing non-segregated account, until such time as the contract of sale is executed, at which time it will be applied toward the down payment pursuant to the contract of sale and held in accordance with the terms of the contract of sale. If the selected proposer fails to enter into a contract of sale, such proposer's earnest money deposit may be retained by the MTA, in its discretion; provided, however, that the First Deputy and/or the Managing Director may in any event elect to return any earnest money deposit received from any governmental agency or not-for-profit agency. Alternatively, if negotiations have terminated by reason of an impasse over contract terms that were not addressed in the proposal or Conditional Designation Letter, and if the Transaction Manager and their Deputy Director and MTA Legal's DGC – T&O or DGC – Development, as applicable, concur that the proposer has been dealing in good faith, Tenant Management or Finance Operations, as applicable, should be directed to return the proposer's earnest money deposit without interest, if any.

The deposit of earnest money with a proposal submission may be waived for a given RFP by the First Deputy.

#### **G. Opening Proposals**

The receipt of proposals should be conducted with a high degree of confidentiality until the selection process is complete. Documentation such as proofs of receipt, and preliminary screening for completeness of RFP submissions, are critical in maintaining the integrity of the process. For RED, hard copy proposals are stamped and dated at the time of receipt. All hard copy proposals should be opened by the Transaction Manager in the presence of at least one other staff member, and in the meanwhile the proposals should remain sealed and unopened. Subsequent to opening the proposals, each submission should be examined to ensure that all required items have been included. A checklist should be used for that purpose (see Figure 12 for a sample checklist). For TOD transactions, most proposals will be submitted electronically, and appropriate measures will be taken to maintain the integrity of the process.

#### **H. Evaluating Proposals**

The following should serve as a guide for evaluating proposals, regardless of whether a single-step or multi-step Lease/Sale RFP Process is used. In the case of a single-step Lease/Sale RFP Process, a decision is made based on the initial submission. In the case of a multi-step Lease/Sale RFP Process, a decision is made based on the best and final submission.

**1. Responsiveness.** The first threshold to further consideration of a proposal is its "responsiveness". The following are to be considered to determine whether a proposal is responsive:

- a. Required forms (including Procurement Lobbying Law and Iran Divestment Act forms) are completely filled out and executed by principals.
- b. Receipt of earnest money deposit, in the correct amount as specified in the RFP, if requested.
- c. Appropriate conceptual plans for improvements have been submitted, if requested.
- d. Proposed use is acceptable in accordance with criteria stated in the RFP.



METROPOLITAN TRANSPORTATION AUTHORITY  
REAL ESTATE DEPARTMENT  
REAL PROPERTY DISPOSITION GUIDELINES

Generally, a proposal submission must be complete to be considered, and an incomplete proposal submission should be disqualified if the deficiencies are material and allowing the proposer to correct

METROPOLITAN TRANSPORTATION AUTHORITY  
REAL ESTATE DEPARTMENT  
REAL PROPERTY DISPOSITION GUIDELINES

the proposal would afford the proposer a significant unfair competitive advantage or would not be in MTA's best interest. However, MTA reserves the right to waive any non-conformity with an RFP's requirements and the Transaction Manager should afford a proposer an opportunity to rectify any such non-conformity if it is relatively minor or such proposer's proposal is the best or only viable one received. In all instances, the Transaction Manager must discuss any such non-conformity with their Deputy Director, who must inform the First Deputy of such non-conformity. If there is any doubt about the appropriate action to take, MTA Legal's DGC – T&O or DGC – Development, as applicable, should be consulted. All relevant decisions should be made by the Managing Director or by the CAO, in the case of a TOM matter, or the CDO, in the case of a TOD matter. If a decision is made to request action by the proposer to conform its submission to the RFP requirements, an email or letter should be sent to the proposer requesting such action. Any such email or letter should state that the non-conformity must be rectified within five working days, except that a longer time may be allowed by the Transaction Manager, after consulting with their Deputy Director, if the nature of the non-conformity (e.g., missing architectural plans) warrants such longer period.

If an RFP identifies a preferred or mandatory use, it should make clear whether such use is mandatory or merely preferred. If an RFP identifies a disfavored or prohibited use, it should make clear whether such use is prohibited or merely disfavored. A proposal received in response to an RFP should be deemed to be "unresponsive" (and thus disqualified) if such proposal contemplates uses that such RFP identified as prohibited or fails to provide for uses that such RFP identified as mandatory. A proposer should not be disqualified by reason of such proposer having proposed uses that the RFP identified as merely disfavored or failed to propose uses that the RFP identified as merely preferred (although that may be taken into account in scoring proposals, as described below).

**2. Responsibility.** The second threshold to further consideration of a proposal is whether the proposer is "responsible" under MTA procurement guidelines. A proposer may be disqualified as "not responsible" if, among other things, such proposer or any Affiliate of such proposer:

- a. has been convicted of a felony or any misdemeanor involving moral turpitude;
- b. has been disqualified from contracting with the MTA, the City of New York, the State of New York, the Port Authority of New York and New Jersey or the federal government, or any agencies, affiliates, or subsidiaries of them;
- c. has violated the Procurement Lobbying Law (as more particularly described in Chapter XI of these Guidelines);
- d. owes, with respect to amounts due not more than five years prior to the date of the RFP, in excess of \$10,000 to the MTA or any other MTA Agency; such amount is not (in the view of MTA Legal) the subject of a bona fide dispute; and such amount has remained unpaid after written demand from the MTA or another MTA Agency. Late payment, as opposed to non-payment, shall not constitute grounds

METROPOLITAN TRANSPORTATION AUTHORITY  
REAL ESTATE DEPARTMENT  
REAL PROPERTY DISPOSITION GUIDELINES

for disqualification of an otherwise responsible proposer (although it may be taken into account in scoring proposals, as described below);

- e. is in default of material non-monetary obligations to the MTA or another MTA Agency under an existing lease and the MTA or MTA Agency has provided written notice under that lease and the default has not been timely cured as provided in the lease;
- f. has any outstanding federal, state or local tax warrants or liens; or.
- g. has received an unacceptable credit report from a reputable credit reporting company.

If, after providing written notice of its intent to disqualify them as not responsible. and having afforded a proposer an opportunity to be heard, the MTA deems the proposer to be not responsible, the MTA need not undertake any further consideration of such proposer’s proposal. The fact that a proposer is deemed responsible does not eliminate the need to determine as part of the Selection Criteria that the proposer possesses the creditworthiness and experience to satisfy its obligations.

**3. Selection Criteria.** Once a proposal has been determined to be responsive and the proposer responsible, the following evaluation and selection criteria should be considered to the extent relevant (recognizing that some of such criteria may in some instances not be relevant, as, for example, in the case of a sale):

- Present value of proposed compensation to the MTA, including the present value to the MTA (if any) of any improvements to be paid for by the proposer, but net of the cost of any improvements to be paid for by the MTA either directly or through a rent credit, abatement or other credit arrangement (“Net Present Value” or “NPV”)
- Quality of proposed improvements
- Nature of proposed business and potential benefit to the MTA customers
- Financial capability of proposer and relative-quality of business plan
- Business/personal references
- Management and operational experience of proposer
- Compatibility and consistency of proposed use with MTA Agency operations

Rent proposals should be compared based on the present values of anticipated rental streams. Such present values should be calculated using appropriate risk-adjusted discount rates determined by the Managing Director, and consistently applied. In calculating such present values, any percentage rent or other contingent rent projected by the proposer should be included only to the extent that the Transaction Manager deems such projections to be reasonable and then, in the case of TOM leases, should be afforded only half the weight that is afforded to guaranteed minimum rent.

In the case of any improvements that are to be made by a tenant and used by such tenant in its business (as opposed to any improvements to be made by a tenant or purchaser or ground lessee for the direct and immediate benefit of the MTA), the value of such improvements should be included in NPV only to the extent, if any, that such improvements are expected to have residual value to the MTA upon the scheduled expiration of the lease term; and then the NPV should include only the present value (as of the lease commencement date, calculated using the discount rate used to calculate the present value of the rents to be paid by such tenant) of the anticipated value of the MTA’s

METROPOLITAN TRANSPORTATION AUTHORITY  
REAL ESTATE DEPARTMENT  
REAL PROPERTY DISPOSITION GUIDELINES

reversionary interest in such improvements as of such scheduled expiration date, based on commercially recognized

METROPOLITAN TRANSPORTATION AUTHORITY  
REAL ESTATE DEPARTMENT  
REAL PROPERTY DISPOSITION GUIDELINES

standards for depreciating the cost of improvements over their useful life. By way of example, typically, the installation by tenants of utility connections (conduit and lines for water, sewer, sprinkler, power, and telephone, for example) from some point outside of the leased premises to the premises, and roofs and windows, are capital improvements that are customarily considered structural or systems-related and made by a landlord, and will provide residual value to the MTA because they have a useful life that will extend beyond a typical lease term in the case of TOM transactions and, if paid for by a tenant, will not need to be made by MTA or the following tenant will not need to pay to make such installations, which should, all other things being equal, generate higher proposed rents in subsequent offers to lease the space. However, in the case of TOM transactions, most pre-existing interior renovations will be demolished and replaced by a new tenant, and generally would therefore not have residual value for the purposes of calculating the NPV, and in the case of TOD transactions, involving a lease of MTA Property, a typical lease term for a ground lease transaction would extend for 99 years or longer such that depreciation and obsolescence of the improvements should be considered in determining the residual value, if any.

As part of the RFP evaluation process for TOM transactions, the Transaction Manager should complete RED's NPV calculation Excel template (see Figure 13), which has been designed to facilitate the calculation of Net Present Value and its components for use in discussion and write-ups of RFP proposals. For TOD dispositions, the Transaction Manager should instead utilize a present value calculation that is customized specifically to capture the financial complexity and benefits of the proposed RFP transaction.

These Guidelines establish a rebuttable presumption that the responsive and responsible proposer whose proposal offers the highest guaranteed payments to the MTA (calculated on a net present value basis) should be designated as the lessee or purchaser of the subject property. However, as appropriate (depending on whether a lease or sale is contemplated), the Transaction Manager should assess, compare and take into account the respective proposers' business plans, experience and financial capability, and may (with the concurrence of their Deputy Director, the First Deputy, and the Managing Director) determine that another proposer should be so designated because such other proposer would:

- a. be materially more likely to meet its financial obligations to the MTA;
- b. provide a substantially superior amenity to the MTA's customers, the benefit to the MTA of which would outweigh the financial benefit to the MTA of accepting the proposal that would provide the MTA with the highest guaranteed payments;
- c. make improvements to the MTA's property, the present value of which to the MTA would cause the NPV received by the MTA from such proposer to be higher than the NPV the MTA would receive from the proposer offering the highest guaranteed rent;
- d. very likely pay percentage rent such that (even discounting such anticipated percentage rent by at least half as described above) the NPV received by the MTA from such proposer would be higher than the NPV the MTA would receive from the proposer offering the highest guaranteed rent;
- e. in the case of TOD transactions, provide a substantially superior MTA Facility to the

METROPOLITAN TRANSPORTATION AUTHORITY  
REAL ESTATE DEPARTMENT  
REAL PROPERTY DISPOSITION GUIDELINES

MTA Agency from a functionality, utility, operational, or other perspective, the benefit to the MTA of which would outweigh the financial benefit to the MTA of accepting the proposal that would provide the MTA with the highest guaranteed payments.

In all events, however, except as the MTA Board may otherwise decide in accordance with PAL Section 2897(7), the NPV offered by the designated proposer must equal or exceed fair market value determined in accordance with Chapter V of these Guidelines.

The evaluation of proposals for TOD RFPs for Type I Transactions, should be made by a Selection Committee, comprised of the First Deputy TOD, the Transaction Manager, at least one other member of TOD, and at least one representative of the involved MTA Agency which is or will be utilizing the MTA Property that is the subject of the RFP. The Selection Committee should jointly evaluate all responsive proposals received from responsible prospective proposers. The proposer designated by the Selection Committee with the concurrence of the Managing Director, TOD, should be selected and, with the approval of the MTA Board, conditionally designated. Where the Selection Committee is unable to agree on the selected proposer, the Managing Director, TOD, the CDO and MTA's Legal DGC-Development, should be consulted. For Type II Transactions involving sales, leases or grants of easement rights or development/air rights where there is only one logical proposer of MTA Property (typically the adjoining or neighboring property owners), a Selection Committee will not be required.

METROPOLITAN TRANSPORTATION AUTHORITY  
REAL ESTATE DEPARTMENT  
REAL PROPERTY DISPOSITION GUIDELINES

**I. Selection Process**

1. Interviews.

After reviewing credit background checks and completed Proposer Information Forms, the Transaction Manager should (except as described in the next paragraph) schedule an interview with each responsive and responsible proposer. A minimum of two (2) staff persons must attend each interview to maintain the integrity of the process. The interview should focus on any aspects of the proposal that are not self-explanatory and any discrepancies in or questions concerning the Proposer Information Form or credit background report. If, as the result of an interview there are changes to any of the terms or conditions theretofore proposed by a proposer, the Transaction Manager should secure written confirmation of such changes from such proposer.

If there are several qualified and responsible proposers, the Transaction Manager may choose to conduct interviews with as few as two (2) or three (3) proposers whose offers, over all, are most highly rated. In cases where there is only one highly rated proposer, the Transaction Manager, consulting with their Deputy Director, may choose to schedule an interview with that proposer only. An interview may be waived if the proposer is an existing MTA tenant or licensee. For TOD Type I Transactions, at least two (2) members of the Selection Committee should be present at the interviews.

2. Short listing in Multi-Step RFP.

In the case of a multi-step RFP process, the Transaction Manager (or, in the case of a TOD Type I Transaction, the Selection Committee) should determine (a) whether there will be any short listing of proposers before the revised offer stage and (b) whether interviews will be held before a revised offer stage. If there will be any short listing before the revised offer stage, the Transaction Manager should prepare an Authorization Memo recommending such short listing to their Deputy Director, the First Deputy and the Managing Director. The purpose of such Authorization Memo is to provide support and justification for such short listing.

3. Revised Offer Stage in Multi-Step RFP.

In the case of a multi-step RFP process, after interviews and short listing, if any, the Transaction Manager should prepare a letter instructing the remaining eligible proposers with respect to the process for the submission of revised proposals. Such letter, which should be emailed as a .PDF document and mailed via first class mail, should set forth:

- The date, time and place for the submission of the revised proposals;
- The information that needs to be supplied in the revised proposals; and
- Any supplemental information, not previously supplied, of which the proposers ought to be aware.

There may be more than one call for revised proposals. When MTA Real Estate decides that it is not going to seek any further submissions, the Transaction Manager should proceed as if the last proposals received were the proposals received in a single-step RFP process.

METROPOLITAN TRANSPORTATION AUTHORITY  
REAL ESTATE DEPARTMENT  
REAL PROPERTY DISPOSITION GUIDELINES



METROPOLITAN TRANSPORTATION AUTHORITY  
REAL ESTATE DEPARTMENT  
REAL PROPERTY DISPOSITION GUIDELINES

4. Recommendation of Award

Single-Step RFP: In the case of a single-step RFP process, upon completion of all interviews, if any, the Transaction Manager should prepare a RFP Award Authorization Memo to their Deputy Director, the First Deputy, and Managing Director (see Figure 14 for a form of Authorization Memo). The purpose of such RFP Award Authorization Memo is to provide support and justification for the rejection of all proposals or the issuance of a Conditional Designation Letter. Each such RFP Award Authorization Memo must include a check in the applicable SEQRA/NEPA check-box and any follow-up action required prior to the disposition. The Lobbying Law check box must also be completed as directed on the RFP Award Authorization Memo.

Multi-Step RFP: In the case of a multi-step RFP process, upon completion of all interviews, if any, and after the receipt of the final revised proposals, the Transaction Manager should prepare an RFP Award Authorization Memo for concurrence and approval by their Deputy Director, the First Deputy TOM, and the Managing Director. Again, the purpose of such Authorization Memo is to provide support and justification for the rejection of all proposals or the issuance of a Conditional Designation Letter (see Chapter VII.A).

It is the responsibility of the applicable Deputy Director and the First Deputy to verify the Transaction Manager's net present value calculations and to assess the reasonableness of any determination by the Transaction Manager that the opportunity to lease or purchase the subject property should, for one or more of the reasons set forth above, be afforded to a proposer other than the proposer that offered the highest guaranteed compensation (as calculated on a net present value basis). Any such determination should be highlighted and explained in the Transaction Manager's Authorization Memo, as well as in the applicable Staff Summary.

METROPOLITAN TRANSPORTATION AUTHORITY  
REAL ESTATE DEPARTMENT  
REAL PROPERTY DISPOSITION GUIDELINES

March 2023

CHAPTER IV – LEASE/SALE NEGOTIATION PROCESS

Page 22

**CHAPTER IV – ENTERING INTO AGREEMENTS THROUGH THE LEASE/SALE  
NEGOTIATION PROCESS**

**Scope** – This chapter establishes procedures for entering into lease or sale or other disposition transactions of MTA Property based on negotiations where use of the Lease/Sale Negotiation Process is permitted by law and determined to be appropriate.

**Applicability** - The Public Authorities Law allows the Lease/Sale Negotiation Process to be utilized only under the following circumstances:

- a. the fair market value of the property to be leased-out is no greater than an average of \$15,000.00 annually over the term or the sale price does not exceed \$15,000, or
- b. proposal prices after advertising are not reasonable, either as to all or some part of the property, or have not been independently arrived at in open competition (even if the fair market value, as applicable in (a) above, exceeds \$15,000); or
- c. the disposition will be to the State or any political subdivision, and the estimated fair market value of the property and other satisfactory terms of disposal are obtained by negotiation (even if the fair market value, as applicable in (a) above, exceeds \$15,000); or
- d. under those circumstances permitted by subdivision seven of PAL Section 2897, which include the following:
  - (i) the transferee is a government or other public entity, and the terms and conditions of the transfer require that the ownership and use of the asset will remain with the government or any other public entity;
  - (ii) the purpose of the transfer is within the purpose, mission or governing statute of the public authority; or
  - (iii) such action is otherwise authorized by law.

In the case of (a), (b) or (c) above, the disposition must be for no less than the applicable fair market value. In the case of (d), it can, but does not have to be, for less than fair market value. However, if the disposition, in the case of (d), is for less than fair market value, then the following information must be provided to the relevant MTA Agency board (which must make a written determination based upon such information, that there is no reasonable alternative to the proposed below-market transfer that would achieve the same purpose of such transfer) and the public:

- (i) a full description of the asset;
- (ii) an appraisal of the fair market value of the asset and any other information establishing the fair market value sought by the board;
- (iii) a description of the purpose of the transfer, and a reasonable statement of the kind and amount of the benefit to the public resulting from the transfer, including but not limited to the kind, number, location, wages or salaries

METROPOLITAN TRANSPORTATION AUTHORITY  
REAL ESTATE DEPARTMENT  
REAL PROPERTY DISPOSITION GUIDELINES

of jobs created or preserved as required by the transfer, the benefits, if any, to the communities in which the asset is situated as are required by the transfer;

- (iv) a statement of the value to be received compared to the fair market value;
- (v) the names of any private parties participating in the transfer, and if different than the statement required by subparagraph (iv) of this paragraph, statement of the value to the private party; and
- (vi) the names of other private parties who have made an offer for such asset, the value offered, and the purpose for which the asset was sought to be used.

METROPOLITAN TRANSPORTATION AUTHORITY  
REAL ESTATE DEPARTMENT  
REAL PROPERTY DISPOSITION GUIDELINES

**Explanatory Statements.**

An “explanatory statement” must be prepared in the case of any disposition pursuant to the Lease/Sale Negotiation Process that involves:

- (a) any sale of real property that has an estimated fair market value in excess of \$100,000;
- (b) any real property disposed of by lease if the estimated average annual rent over the term of the lease is in excess of \$15,000 (if the base rent in any year of the initial term is over \$15,000, then the lease qualifies for an explanatory statement); or
- (c) any real property or real and related personal property disposed of by exchange, regardless of value, or any property any part of the consideration for which is real property.

Each such explanatory statement must be transmitted to the NYS Comptroller, the Director of the Budget, the Authorities Budget Office, the Commissioner of General Services and Legislature not less than ninety days in advance of the closing of such disposition, and a copy thereof must be preserved in MTA Real Estate’s files.

METROPOLITAN TRANSPORTATION AUTHORITY  
REAL ESTATE DEPARTMENT  
REAL PROPERTY DISPOSITION GUIDELINES

March 2023

CHAPTER IV – LEASE/SALE NEGOTIATION PROCESS

Page 24

The explanatory statement, which may be in the form of a staff summary, must include at a minimum:

- a. Description of the parties involved in the property transaction;
- b. Justification for disposing of property by negotiation;
- c. Identification of property, including its location;
- d. Estimated fair market value of the property or fair rental value (as applicable);
- e. Proposed sale price or rent or other consideration to be paid for the property;
- f. Size of the property; and
- g. Expected date of sale or lease or other disposition of the property.

The Transaction Manager is responsible for preparing any such transmittal, which should be reviewed and approved by their Deputy Director, the First Deputy, the Managing Director, MTA Legal’s DGC-T&O or DGC-Development, as applicable, and the Director of State Legislative Affairs before it is sent out.

State Comptroller Review and Approval

Contracts for the disposition of real property via the Lease/Sale Negotiation Process that are valued at \$1 million or more, and all amendments to such contracts, must be reported to the Office of the State Comptroller (“OSC”) and may be subject to review and approval by the OSC.

**All contracts entered into via the Lease/Sale Negotiation Process with a value of \$1 million or more (with value being determined as the sale value in the case of a sale or the Net Present Value of the total rental payments over the full term of a lease, including all option periods) in the case of a lease, and all amendments to such contracts are “eligible contracts” for OSC review.**

Each eligible contract that the MTA anticipates entering into in a given year must be reported to the OSC in December of the prior year. The Deputy **Director, Real Estate Finance**, with the assistance of the First Deputy, will prepare this list on an annual basis and update it quarterly. If an eligible contract that has not been previously reported arises after the December reporting period, then it must be reported to the OSC. The Deputy **Director, Real Estate Finance**, with the assistance of the First Deputy, will prepare this report. No eligible contract may be entered into less than ten (10) days prior to the execution of the eligible contract.

The OSC may designate specific eligible contracts that must be submitted automatically to the OSC for prior review and approval, in the manner determined by the OSC (various materials, including RFP or other solicitation materials, may need to be submitted). All eligible contracts submitted for review must contain a provision stating that such contracts are not valid until approved by the OSC (unless the OSC has not approved or disapproved a contract within ninety (90) days, in which case such contract shall become valid and enforceable without such approval).

However, all eligible real-estate contracts that were not selected for review and approval by the OSC, must be filed with the OSC within sixty days of execution. **That means during 2023/2024 all agreements, or amendments to agreements, using the Lease/Sale Negotiation Process with a value of over \$1 million must be filed with the OSC within sixty days of execution.**

METROPOLITAN TRANSPORTATION AUTHORITY  
REAL ESTATE DEPARTMENT  
REAL PROPERTY DISPOSITION GUIDELINES

March 2023

CHAPTER V – VALUATIONS AND FAIR MARKET VALUE

Page 25

**CHAPTER V – VALUATIONS AND FAIR MARKET VALUE**

**Scope** – This chapter contains guidelines for estimating the fair market value of MTA Property (including an interest in real property, such as an easement or leasehold interest) to be offered for sale or lease or other disposition.

**Responsibilities** – MTA Real Estate must obtain an independent estimate of the fair market value in connection with every sale or lease or other disposition of MTA Property (including an interest in real property, such as an easement or leasehold interest). Each valuation commissioned by the MTA Real Estate pursuant to these Guidelines should be prepared by a New York State licensed or certified appraiser, except that in the case of a proposed space lease such valuation may be prepared by a licensed real estate broker experienced in the leasing of space in the area where the subject property is located, provided that such broker cannot be involved directly or indirectly in the Lease/Sale RFP process for such space lease.

**Objective** – To aid MTA Real Estate and the MTA Board in their efforts to obtain appropriate compensation from purchasers and tenants and other transferees of MTA Property and to ensure compliance with PAL Section 2897(3), which, except in limited specified circumstances, prohibits the disposition of MTA Property for less than its “fair market value.”

**Procedure** – PAL Section 2897 does not define “fair market value”. However, such term is commonly understood in the real estate industry to mean the price (in the case of a sale) or rent (in the case of a lease) or other consideration or compensation in the case of any disposition for which a typical owner of property comparable to the subject property would be willing to sell or lease or otherwise dispose of such property and a typical unrelated prospective buyer or tenant or other transferee would be willing to purchase or lease or otherwise acquire such property as of a specific date, assuming that neither party is specially motivated and that the property is sufficiently marketed so that its availability is reasonably well known.

In many cases, estimating fair market value, while inherently imprecise due to the uniqueness of property, is relatively straight-forward. Anyone with knowledge of the local real estate market can survey published data relating to recent transactions to find examples of sales or leases of comparable properties where the owner presumably solicited or could have solicited offers from any number of potential buyers or tenants. And, in such cases, one need then only make appropriate adjustments to per square foot prices or rents to account for variations among properties. In other cases, however, determining a “market” value is more difficult, as a property (or interest therein such as an easement) can be uniquely valuable to an adjoining property owner and (by virtue of such property’s size, shape or inaccessibility) have relatively little or no value at all to anyone else. In such cases, the fair market value of such property lies at an indeterminate point somewhere between the polar extremes of (a) One Dollar (\$1.00; the amount that the adjoining property owner would have to pay to win such property at an auction without any reserve price) and (b) the amount by which adding such property (or interest therein) to the adjoining property owner’s property would increase the fair market value of the adjoining owner’s property.

In these Guidelines, the term “Type I Transactions” is used to refer to sales or leases or other transfers of MTA Property (such as stores or independently developable parcels) where the purchasers or tenants could be anyone; and the term “Type II Transactions” is used to refer to sales or leases or other transfers of MTA Property to adjoining or neighboring property owners or in other instances where such property has unique value to such adjoining or neighboring property owners or transferee.

METROPOLITAN TRANSPORTATION AUTHORITY  
REAL ESTATE DEPARTMENT  
REAL PROPERTY DISPOSITION GUIDELINES

March 2023

CHAPTER V – VALUATIONS AND FAIR MARKET VALUE

Page 26

PAL Section 2897 does not distinguish between Type I Transactions and Type II Transactions; in either case, it requires that an independent valuation of estimated fair market value be obtained and retained in MTA Real Estate’s records and (except in the special circumstances identified in Chapter IV of these Guidelines) requires public advertising for proposals. However, because many of the transactions that the RED handles are Type II transactions (e.g., MTA rights-of-way often have only one logical adjacent user; similarly, development/air rights are only transferrable generally to adjacent owners), it is important, as a practical matter, to recognize that MTA Real Estate will not in fact receive competitive offers in the case of Type II Transactions, and for Transaction Managers to give suitable instructions to appraisers or brokers to avoid confusion and ensure that in all cases the intentions of this chapter are properly served by the appraiser’s work.

In the case of a Type I Transaction, the Transaction Manager should instruct the appraiser or broker to prepare a typical assessment of the value of the subject MTA Property assuming full and adequate competition among potential purchasers or tenants, as the case may be. For most Type II Transactions (other than those involving a disposition of MTA Property as just one part of a larger transaction motivated, in part, by the MTA’s realization of significant benefits, including, for example, enhanced customer amenities, transportation facilities or necessary access), the Transaction Manager should consider instructing the appraiser or broker to prepare an assessment of the incremental value to the adjoining property owner of adding the subject MTA Property (or interest therein) to such adjoining property owner’s interest. The Transaction Manager should instruct the appraiser to explicitly state in the appraisal the reasoning used in determining the estimated incremental value to the adjoining property owner.

It is important to note that in either case, the value determined by the appraiser will not necessarily equate with “fair market value.” Appraisers can only estimate value, and indeed they commonly disagree when more than one is asked to value any given property. And, in the case of a Type I Transaction to be entered into after the Lease/Sale RFP Process has in fact resulted in competition between two or more typically motivated potential purchasers or tenants or transferees, the actual results of such Lease/Sale RFP Process constitute more concrete evidence of fair market value than a valuation by an appraiser or broker does. However, the estimate of value determined by an independent appraiser does nonetheless constitute rebuttable evidence of fair market value, and a tool for assessing the efficacy of MTA Real Estate’s efforts to maximize income from the disposition of MTA Property (regardless of whether the Lease/Sale RFP Process of the Lease/Sale Negotiation Process is used).

Accordingly, each Staff Summary presented for MTA Board approval should include a statement as to whether the proposed transaction would yield to the MTA the estimated fair market value and, if the proposed transaction would yield to the MTA less than such estimate of value, either (a) an explanation as to (i) why the MTA Real Estate does not believe such estimate of value coincides with fair market value and (ii) why the compensation to the MTA that is being recommended in the Staff Summary represents at least fair market value or (b) information and proposed MTA Board findings of the kind required by PAL Section 2897(7)(b) and (c), which read as follows:

“(b) In the event a below fair market value asset transfer is proposed, the following information must be provided to the authority board and the public:

- (i) a full description of the asset;

METROPOLITAN TRANSPORTATION AUTHORITY  
REAL ESTATE DEPARTMENT  
REAL PROPERTY DISPOSITION GUIDELINES

- (ii) an appraisal of the fair market value of the asset and any other information establishing the fair market value, as adjusted for any in-kind benefits received, sought by the board;
- (iii) a description of the purpose of the transfer, and a reasonable statement of the kind and amount of the benefit to the public resulting from the transfer, including but not limited to the kind, number, location, wages or salaries of jobs created or preserved as required by the transfer, the benefits, if any, to the communities in which the asset is situated as are required by the transfer;
- (iv) a statement of the value to be received compared to the fair market value;
- (v) the names of any private parties participating in the transfer, and if different than the statement required by subparagraph (iv) of this paragraph, a statement of the value to the private party; and
- (vi) the names of other private parties who have made an offer for such asset, the value offered, and the purpose for which the asset was sought to be used.”

“(c) Before approving the disposal of any property for less than fair market value, the board of any authority shall consider the information described in paragraph b of this subdivision and make a written determination that there is no reasonable alternative to the proposed below market transfer that would achieve the same purpose of such transfer.”

In circumstances where the consideration to be received by MTA or other MTA Agency under an RFP contemplates the construction and/or operation and maintenance of new or enhanced MTA Facilities or other non-monetary consideration (e.g., in a TOD transaction where the proposer will construct for MTA commuter parking facilities, the cost-savings to the MTA of constructing such parking facility), the value of the non-monetary consideration must be evaluated in order to determine whether the proposed transaction would yield to the MTA the estimated fair market value of the MTA Property being transferred. To the extent that the Transaction Manager in consultation with the First Deputy require outside expertise in estimating the value of such non-monetary consideration, they may seek such services.



METROPOLITAN TRANSPORTATION AUTHORITY  
REAL ESTATE DEPARTMENT  
REAL PROPERTY DISPOSITION GUIDELINES

**CHAPTER VI - ANALYSIS OF PROPOSER’S FINANCIAL CAPABILITY**

**Scope** - This chapter outlines the procedures to be utilized to evaluate a proposer’s financial ability to comply with the terms of a contract of sale or lease or other transaction agreement.

**Responsibilities** - The Transaction Manager is responsible for receiving and taking into account the information reported on Proposer Information Forms and for ordering and taking into account the results of independent credit and background reports.

**Objective** - To evaluate the creditworthiness of a prospective tenant or purchaser or ground lessee or other transferee.

**Procedures** - The necessary procedure for conducting the credit and background check begins with the Transaction Manager obtaining a completed Proposer Information Form from each proposer in order to gather reference and credit and background information for such proposer. The Proposer Information Form includes an authorization to order a credit background report and check financial references. The Transaction Manager should provide the requisite information to MTA Real Estate’s credit reference service and order a credit background report from such service. Typically, this process takes two (2) to three (3) weeks.

In the case of a proposed sale, the primary evidence of a prospective purchaser’s financial capability is such prospective purchaser’s ability and willingness to put at risk a substantial down payment (typically equal to 10% of the purchase price). However, the Transaction Manager should nonetheless seek evidence of each prospective purchaser’s ability to finance the balance of the purchase price, recognizing that such evidence is likely to take the form of expressions of interest and indicative terms from prospective equity owners and lenders, as opposed to definitive commitments.

In the case of a lease (other than a long-term ground lease for TOD transactions):

- a. except in special circumstances with the approval of the First Deputy (as, for example, where the tenant makes a substantial pre-payment of rent or funds a substantial improvement of substantial value to the MTA), the prospective tenant should be required to demonstrate that it is ready and able to post cash or a letter of credit as a security deposit in the amount of three (3) times the projected base monthly rent for the final year of the lease term;
- b. the prospective tenant should be required to furnish a business plan, including pro forma projections of income and expense, that demonstrates that the tenant will be able to afford to pay the proposed rent from its operating revenues;
- c. unless the tenant is itself a creditworthy entity, payment and performance of the tenant’s obligations under the lease should be personally guaranteed by a creditworthy principal of the tenant;
- d. where individual proposers intend for a newly formed entity in which they are principals to be the tenant under the lease, in most circumstances (except where the tenant makes a substantial pre-payment of rent or funds a substantial improvement of substantial value to the MTA) the individual proposers/principals of the entity should be expected to provide a full personal

METROPOLITAN TRANSPORTATION AUTHORITY  
REAL ESTATE DEPARTMENT  
REAL PROPERTY DISPOSITION GUIDELINES

guaranty of the tenant's lease obligations during the entire term of the lease and where the tenant or lessee funds a substantial improvement of substantial value to the MTA, the individual proposers/principals of the entity should be expected to provide a guaranty of completion of the tenant's construction obligations as well as a guaranty of rent payments, if any, during construction;

- e. alternatively, under certain circumstances it may be appropriate to limit the scope of the personal guaranty of a creditworthy principal (to a so-called "good guy guaranty") so that the guarantor's liability under the same will be released before the end of the term of the lease, but not before completion of the initial improvements and some period of time beyond the voluntary early surrender of possession (typically twelve months to afford MTA an opportunity to re-lease the premises); examples of circumstances where a limited guaranty may be appropriate rather than a full guaranty, would be where a tenant will be making a substantial investment in improving the lease premises either that would have substantial residual value to the MTA or that would result in a substantial loss of investment if the lease were to be terminated for non-payment of rent such that the tenant is otherwise substantially incentivized to avoid forfeiture of its investment;
  
- f. if the tenant is to be required to undertake and pay for substantial capital improvements (including alterations of a permanent nature, but excluding tenant fit out work for tenant's own use) and such capital improvements is estimated to cost more than two hundred and fifty thousand (\$250,000) in the aggregate, tenant shall be required to post, or cause to be posted, a bond issued by a corporate surety licensed to do business in the State of New York or other form of undertaking acceptable to the Comptroller of the MTA. Each such bond or similar undertaking must comply with the requirements set forth in Section 5 of Article 2 of the New York Lien Law.

It is in light of the foregoing requirements that the financial information provided by proposers should be evaluated by MTA Real Estate staff.

For TOD lease transactions which typically involve long-term triple net ground leases where the lessee will fund substantial improvements of substantial value to the MTA, the financial capability of the lessee to construct the improvements and pay for the costs of carrying the property in question until stabilization (i.e., the point in time when the new improvements will likely generate sufficient revenues to pay for the rent obligations under the ground lease, including payments on account of property taxes, and debt service) is achieved should be determined. Most ground leases following completion of construction will be recourse to the ground lessee only and not to its principals or other credit parties.

METROPOLITAN TRANSPORTATION AUTHORITY  
REAL ESTATE DEPARTMENT  
REAL PROPERTY DISPOSITION GUIDELINES

March 2023

CHAPTER VII – BOARD APPROVAL PROCESS

Page 30

**CHAPTER VII – BOARD APPROVAL PROCESS**

**Scope** – This chapter reviews the process for the preparation of Conditional Designation Letters and Finance Committee Staff Summaries and for the obtaining of MTA Board approval of sale and leasing-out or other disposition transactions recommended by MTA Real Estate. All proposals to sell or lease-out or disposition of MTA Property must be reviewed by the Finance Committee, and no such sale, lease or other transfer can become effective until and unless the MTA Board (after review by the Finance Committee) has specifically authorized such sale, lease or other disposition, except as permitted in Policy 33 (adopted by the MTA Board in November, 2013). Policy 33 allows MTA Real Estate to award a standard retail lease to the proposer who offered the highest guaranteed rent without a Finance Committee Staff Summary or MTA Board Approval provided that (i) at least three proposals were received and (ii) it is later listed in a chart in the Finance Committee book.

**A. Conditional Designation Letters**

When MTA Real Estate has determined that it wishes to accept the proposal of a prospective tenant to lease MTA Property or of a prospective purchaser to purchase MTA Property or of a prospective transferee to acquire MTA Property that is being disposed of other than by sale or lease (whether pursuant to the Lease/Sale RFP Process or pursuant to the Lease/Sale Negotiation Process), the Transaction Manager should prepare a conditional designation letter for execution by the Managing Director on behalf of the relevant MTA Agency and counter-signature by such prospective tenant or purchaser or other transferee (a “Conditional Designation Letter”; see Figure 16 for a sample form for TOM transactions). Such letter should spell out the terms of the proposed transaction with as much specificity as possible under the circumstances, not in the body of the letter itself but by incorporating by reference the most recent written materials (typically a signed Parcel Information Sheet or Term Sheet and signed Rent Proposal) that have been updated, if required, to embody the agreements that MTA Real Estate believes have been reached to date with respect to such transaction. Each Conditional Designation Letter must stipulate that it does not constitute a legally binding agreement insofar as the MTA is concerned and that it is subject to MTA Board approval.

Typically, in the case of a lease (other than a long-term ground lease), MTA Real Estate requires the selected proposer to deposit with the MTA, at the time they counter-sign and return a Conditional Designation Letter, earnest money in the amount of the security deposit that will ultimately be required under the applicable lease. Except as the Managing Director may otherwise determine or the RFP otherwise specifies, such earnest money deposit should be in the amount of three times the proposed monthly rent in the last year of the lease term. In the case of TOD lease transactions, the selected proposer may or may not be required to deposit with MTA an earnest money or good faith deposit (the amount of which will be specified in the RFP or the Conditional Designation Letter) in connection with the Conditional Designation Letter, but if not, then will typically be required to do so when a pre-lease or pre-development and disposition agreement is entered into. In such TOD transactions, if not previously entered into, the selected proposer will be required to enter into an expense reimbursement agreement and deposit with MTA an expense deposit, to cover MTA’s third party costs, including legal fees of outside counsel, in connection with the further negotiation, drafting and structuring of the transaction and the transaction documents.

All IRS W-9 forms should be forwarded by the Transaction Manager to Tenant Management in connection with TOM transactions and to Financial Operations, MTAC&D in connection with TOD transactions, who should make a record of such wires and then transmit such wire information for deposit at the Bank

METROPOLITAN TRANSPORTATION AUTHORITY  
REAL ESTATE DEPARTMENT  
REAL PROPERTY DISPOSITION GUIDELINES

designated by MTA for such purpose. The proposer's earnest money deposit may be held in a non-interest bearing non-segregated account until such time as the lease is executed, at which time it will be applied toward the security deposit required pursuant to the lease. If the selected proposer fails to enter into a lease, such proposer's earnest money deposit may be retained by the MTA, in its discretion; provided, however, that the First Deputy and/or the Managing Director may in any event elect to return any earnest money deposit received from any governmental agency or not-for-profit agency. Alternatively, if negotiations have terminated by reason of an impasse over contract terms that were not addressed in the proposal or Conditional Designation Letter, and if the Transaction Manager and their Deputy Director and MTA Legal's DGC – T&O or DGC – Development, as applicable, concur that the proposer has been dealing in good faith, Tenant Management or Financial Operations, MTAC&D, as applicable, should be directed to return the proposer's earnest money deposit without interest, if any.

The submission of earnest money may be waived for a given RFP by the Managing Director.

METROPOLITAN TRANSPORTATION AUTHORITY  
REAL ESTATE DEPARTMENT  
REAL PROPERTY DISPOSITION GUIDELINES

Once an Authorization Memo approving a proposed disposition has been signed, a lease or contract of sale executed by the prospective tenant or purchaser may serve in place of the Conditional Designation Letter. Each such lease (other than a standard retail lease that is governed by Policy 33) or contract must stipulate that it is not a legally binding agreement insofar as the MTA is concerned and that it is subject to MTA Board approval.

If a proposer or purchaser fails to sign a Conditional Designation Letter or subsequently sign a lease or contract of sale or other operative transaction documents in TOM matters, the Transaction Manager, TOM must write a “dead deal” memorandum explaining the reason why the transaction was not completed. For TOM transactions, the memo must be delivered to the applicable Deputy Director with copies distributed to the First Deputy, the Managing Director, the Associate Director, Tenant Management (in the case of TOM matters) and the Yardi database administrator (to ensure the transaction account is properly closed and the applicable rentable Unit inventory is shown as available). For TOD transactions, the Transaction Manager should consult with MTA Legal’s DGC– Development or their designee to determine what steps should be taken to withdraw the Conditional Designation Letter.

For Type II Transactions, a Conditional Designation Letter may be waived by the Managing Director.

**B. Staff Summaries**

After the prospective purchaser or tenant or other transferee counter-signs the Conditional Designation Letter or in the case of a TOM transaction returns a signed lease or contract of sale in lieu of a Conditional Designation Letter which stipulates that it is subject to board approval, the Transaction Manager should prepare a Staff Summary (unless not required pursuant to MTA Board-approved Policy 33 or other MTA Board-approved policy that may be adopted in the future) for Finance Committee approval. The following is the sequence of steps for preparation of the Staff Summary. This process typically takes approximately five (5) weeks and results in a presentation to and discussion with the Finance Committee. A detailed description of the Staff Summary process is contained in the *Staff Summary Procedure* available in the “Staff Summaries” folder in the RED’s shared drive.

1. The assigned Executive Secretary distributes a schedule of Finance Committee and MTA Board meeting dates to all MTA Real Estate staff. This schedule includes deadlines for the submission of Staff Summaries.
2. The Transaction Manager submits a project title to their Deputy Director for review, and then to the assigned Executive Secretary who is responsible for MTA Real Estate’s Finance Committee agenda.
3. The Transaction Manager prepares a first draft of the Staff Summary, using the MTA Real Estate standard form (see Figure 17). Details such as the following should be included as appropriate:
  - Finance Committee meeting date
  - MTA Agency involved
  - Purchaser or tenant or other transferee name
  - Location (street address and/or block and lot)

METROPOLITAN TRANSPORTATION AUTHORITY  
REAL ESTATE DEPARTMENT  
REAL PROPERTY DISPOSITION GUIDELINES

- Activity (use, e.g. lease, sale or grant of easement, etc.)
- Action requested (approval, extension of term, etc.)
- Term (years)
- Renewal options (if any)
- Space (size/square feet, configuration, etc.)/MTA Property

METROPOLITAN TRANSPORTATION AUTHORITY  
REAL ESTATE DEPARTMENT  
REAL PROPERTY DISPOSITION GUIDELINES

- Compensation (rent or sales price or other consideration)
- Termination rights (if any)
- Security deposit (if any)
- Guarantor (if any)
- Required improvements (if any)
- Comments

The comments section should review the justification for the selection of the proposed tenant or purchaser or transferee, and should include the number of proposals received (if the purchaser or tenant or transferee was selected via an RFP Process), and the names of any proposers that were disqualified and the reasons why. Unless the RFP or cover letter stated that all proposal bids would be disclosed to the members of the Finance Committee of the MTA Board and to the members of the MTA Board in executive session and thereafter publicly disclosed prior to execution, the comments section of the Staff Summary should disclose the present values of the guaranteed compensation offered by each responsive and responsible proposer, the discount rate used to calculate such present values, and, if the responsible and responsive proposer with the highest such present value was not selected, an explanation as to why a different proposer was selected.

4. The applicable Deputy Director, the First Deputy, the Managing Director, and MTA Legal's DGC – T&O or DGC – Development, as applicable, review the draft and make changes as they see fit.
5. MTA executive staff (CAO or CDO as applicable), General Counsel, Chief of Staff and Chief Financial Officer) review and make changes as they see fit.
6. The Managing Director signs the Staff Summary and MTA executive staff then approves by affixing their initials.
7. The completed Staff Summary is submitted along with the remainder of MTA Finance Committee agenda package for printing.

### **C. Board Approval**

The Transaction Manager and their Deputy Director, as well as the First Deputy, should be present during the Finance Committee discussion in order to help answer questions as needed. The Finance Committee may instruct the MTA Real Estate staff to make changes in the Staff Summary as reflected in the minutes of the Finance Committee meeting. Any such changes must be made to the Staff Summary prior to submission to the full MTA Board. If the transaction is recommended by the Finance Committee, the Transaction Manager should update MTA Real Estate's Yardi database with the Finance Committee approval date and the transaction is included in the Finance Committee's report to the MTA Board. Once the MTA Board has approved the transaction, the Transaction Manager should enter the MTA Board approval date (or in the case of a standard retail lease governed by Policy 33, the date listed in the MTA Finance Committee Book pursuant to such policy) into Yardi.

METROPOLITAN TRANSPORTATION AUTHORITY  
REAL ESTATE DEPARTMENT  
REAL PROPERTY DISPOSITION GUIDELINES

**D. SEQRA Compliance**

As indicated above, MTA Real Estate staff must consult and coordinate with MTA Legal’s DGC – Environmental to ensure that, before the MTA Board takes action to approve any sale or leasing-out transaction, the requirements of SEQRA have been satisfied to the extent such requirements are applicable to such transaction. Depending on the circumstances, the MTA Board may need to make certain SEQRA-related determinations before it takes such action. Prior to submitting an Authorization Memo for any transaction, the Transaction Manager should, in consultation with MTA Legal’s DCG - Environmental, determine what, if any, SEQRA requirements must be satisfied and whether and how such requirements need to be addressed in the applicable Staff Summary.

For TOD development transactions, there are often subsequent SEQRA activities and responsibilities performed by the TOD-designated developer, after which there is a second MTA Board action that adopts the requisite SEQRA findings, and following such adoption, then authorizes MTA to execute binding transaction documentation.



METROPOLITAN TRANSPORTATION AUTHORITY  
REAL ESTATE DEPARTMENT  
REAL PROPERTY DISPOSITION GUIDELINES

March 2023

CHAPTER VIII – PREPARATION OF FORMAL AGREEMENTS

Page 34

**CHAPTER VIII - PREPARATION OF FORMAL AGREEMENTS**

**Scope** - This chapter reviews procedures relating to the preparation of definitive legally-binding agreements for a sale or lease or other disposition of MTA Property.

**Objective** - To develop a fully executable agreement as well as provide documentation of the approval and revision of such agreement.

**Responsibilities** – The Transaction Manager, TOM has primary responsibility for completing and providing the Legal Intake Questionnaire (see Figure 23) and (in the case of a lease) a Preparer Questionnaire Form (“PQF”) (see Figure 24), and all required supporting documentation to MTA Legal’s DGC – T&O. MTA Legal’s DGC – T&O has primary responsibility for preparation (with or without the assistance of outside counsel) of the draft lease or sale agreements. A Legal Intake Questionnaire and PQF are not required for TOD transactions. The Transaction Manager and Deputy Director is also responsible for reviewing the draft agreements and preparing the Document Approval Form (“DAF”). For TOD matters, the Transaction Manager, TOD and MTA Legal’s DGC – Development have primary responsibility and the assigned real estate attorney in MTA Legal (typically, with the assistance of outside counsel) for the preparation of the draft transaction agreements.

**Procedures** - The necessary procedures for preparing the sale or lease or other disposition transaction agreements include completing the required forms and providing them to MTA Legal’s DGC – T&O with all supporting documentation.

**A. Drafting of Formal Agreement**

Prior to or following the acceptance of the terms of the agreement by the MTA Board, the Transaction Manager should provide a completed PQF (in the case of a lease) and Legal Intake Questionnaire, and transmit them, along with other supporting documents as may be needed (including, a copy of the Authorization Memo, RFP, selected proposal, PIF and Conditional Designation Letter, and in the case of a sale, title report and survey, and if requested a copy of the valuation), to MTA Legal’s DGC – T&O. An attorney will then be assigned to each project based on the Legal Intake Questionnaire. The assigned real estate attorney from MTA Legal is responsible for preparing and negotiating (or overseeing outside counsel in the preparation and negotiation of) the draft agreement in consultation with the appropriate Transaction Manager and/or Deputy Director. The Transaction Manager and Deputy Director will be responsible for review of the draft agreement and responding promptly to all follow-up questions that the assigned real estate attorney from MTA Legal (or assigned outside counsel) may have during the preparation and negotiation or comment phase. For complex TOD transactions, MTA Legal’s DGC – Development and the assigned real estate attorney on their team will work with assigned outside counsel who will be responsible for the preparation and negotiation of the transaction documents.

**B. Internal Review**

The Transaction Manager will be responsible for review of each draft agreement and preparing a DAF to be attached to the final negotiated form prior to execution. The assigned real estate attorney from MTA Legal (or assigned outside counsel), may under appropriate circumstances with the authorization of the Transaction Manager or Deputy Director and the DGC – T&O or DGC – Development, as applicable, transmit the draft agreement to the proposer and its attorney subject to internal review.

METROPOLITAN TRANSPORTATION AUTHORITY  
REAL ESTATE DEPARTMENT  
REAL PROPERTY DISPOSITION GUIDELINES

**C. Document Approval Form**

The DAF is to be used for documenting review and approvals by the appropriate MTA Real Estate staff of final agreements prior to execution (see Figure 18). The DAF, along with supporting documentation, should be routed with the final agreement for signature or initialing by the Transaction Manager, Deputy Director,

METROPOLITAN TRANSPORTATION AUTHORITY  
REAL ESTATE DEPARTMENT  
REAL PROPERTY DISPOSITION GUIDELINES

March 2023

CHAPTER VIII – PREPARATION OF FORMAL AGREEMENTS

Page 35

First Deputy, and the Managing Director. The Tenant ID # from Yardi should be included on the DAF, if applicable.

**D. Execution by Purchaser or Tenant or Transferee**

For TOM transactions, once the required internal review has been completed, the Transaction Manager should send the proposed documentation to the prospective purchaser or tenant or other transferee for execution. Should the prospective purchaser or tenant request changes, the Transaction Manager should present such requested changes to their Deputy Director, the First Deputy, the Managing Director and to the assigned real estate attorney from MTA Legal or the DGC – T&O for discussion and revision, as needed. Once the agreement is finalized, the prospective purchaser or tenant or other transferee should be directed to execute at least four original counterparts of the agreement and any personal guaranties and return them to the Transaction Manager.

For TOD transactions, once the required internal review has been completed, the Transaction Manager should inform MTA Legal whether they have any further comments to the draft transaction documents and the assigned real estate attorney or the assigned outside counsel should revise the documents, if required, to address those comments. Should the prospective purchaser or tenant or other transferee request changes through communications directly with the Transaction Manager, the Transaction Manager should present such requested changes to their Deputy Director, the First Deputy, the Managing Director and to the assigned real estate attorney from MTA Legal or the DGC – Development. All changes or revisions to the proposed drafts of transaction documents should be coordinated through and made by the assigned outside counsel or the assigned MTA Legal real estate attorney and not by the Transaction Manager. Given the complexity of TOD transactions, the assigned outside counsel with the MTA Legal assigned attorneys will coordinate the execution of the transaction documents and the closing of the transaction either through escrow with a title company or otherwise. All original transaction documents (other than those required to be filed or recorded, and in such case duplicate originals of the same) should be returned either to the Transaction Manager or the MTA Legal assigned real estate attorney directly or by the assigned outside counsel or title company.

**E. Execution by Authorized or Designated Signatory**

Once the agreed-upon documentation has been executed by the tenant or purchaser or other transferee, the Transaction Manager should use the DAF to send it (after approved by their Deputy Director, to the First Deputy and the assigned real estate attorney from MTA Legal) to the authorized or designated signatory for execution on behalf of the applicable MTA Agency by the Managing Director or other authorized designated signatory.

**F. Required Deliveries**

In addition to the executed copies of the agreement by the tenant or purchaser or other transferee, the Transaction Manager should obtain the following from the purchaser or tenant or other transferee:

1. Any required earnest money, down payment and/or security deposit, to the extent, if any, not already deposited with the MTA.
2. Any required personal guaranties properly executed.

METROPOLITAN TRANSPORTATION AUTHORITY  
REAL ESTATE DEPARTMENT  
REAL PROPERTY DISPOSITION GUIDELINES

3. In the case of a lease (other than a long-term ground lease), the first month's base rent and in the case of a long-term ground lease, any upfront payments or prepaid rent required to be paid upon execution.
  
4. In the case of a lease when the tenant is not already in possession (i.e., where the successful proposer is not an existing tenant or licensee incumbent), an insurance certificate evidencing coverage as required by the lease. This item must be delivered to the Transaction Manager prior to possession being delivered. The Transaction Manager should make an initial inspection of the certificate to verify that the amounts specified match those in the lease, and that all the additional insureds as required under the agreement are named on the certificate, that the address of the premises is correct and that the named insured is correct as per the lease. After the transaction file is conveyed to the Associate Director, Tenant Management, Tenant Management will be responsible for forwarding the insurance certificate to MTA Risk Management for further review and acceptance.

**Note:** Insurance for construction from the tenant and its contractor as well as a contractor's indemnity agreement in the form attached to the lease will be due upon approval of plans and

METROPOLITAN TRANSPORTATION AUTHORITY  
REAL ESTATE DEPARTMENT  
REAL PROPERTY DISPOSITION GUIDELINES

March 2023

CHAPTER VIII – PREPARATION OF FORMAL AGREEMENTS

Page 36

prior to commencement of any work by a tenant, which in the case of a new tenant not already in possession of the premises will also be required prior to delivery of possession and insurance from the tenant may be required prior to delivery of possession rather than at lease execution.

5. IRS Form W-9 for tenant and each guarantor, properly completed and executed.

All wires should be noticed to the Associate Director, Tenant Management for TOM transactions and to the Director, Financial Operations, MTAC&D for TOD transactions immediately upon receipt (see 6 below). Copies of all the items referred to in this chapter should be maintained in the Tenant File.

6. Process for the receipt of lease security and rent for TOM transactions:

The MTA Treasury Department (“Treasury”) has established up a new Real Estate RFP Chase bank account (the “ Real Estate RFP Account”) that is solely used for the receipt of Security Deposits as well as First Month’s Rent checks from new tenants (except GCT). This account is setup as a passthrough account, meaning that all funds received in this account get transferred automatically to the MTAHQ Operating “COH GL Account#290421” (ONLY until the lease or license agreement is fully executed). All documents transmitted to prospective and existing tenants contain instructions to wire or otherwise electronically transfer funds to the “Real Estate RFP Account”, as a condition of acceptance.

Tenant Management subsequently reaches out to the bidder to obtain evidence, such as an email, of the electronic transfer and then liaises with RED Finance to verify the funds have been deposited into Real Estate RFP Account.

If the transaction is completed and agreement is signed, new tenant wires 1st month rent to Real Estate RFP Account .

The Tenant Management team completes the submission of documents to MTA Tenant Management Unit (“TMU”). The following steps are then undertaken:

- (1) TMU uploads all related documents in Yardi and sets up tenant actions (Create abstract, set up charges, insurance, set up tickler dates, coordinate Design & Construction work).
- (2) TMU completes the official handoff to Greystone via email, copying Transaction Managers, RED Finance, & Carver bank, attaching all necessary documents (Agreement, W9, Deposit Slip) & provides two sets of instructions:
  - a. Instructs Greystone Accounting to setup charges in accordance with the lease agreement and Greystone Accounting advises TMU via e-mail when the charges have been set up (Greystone has 21 days from the handoff to complete tenant actions).
  - b. RED Finance is instructed to process an electronic payment through BSC (ACH payment) of the security deposit amount to Carver bank. Carver Bank will receive electronic payments to

METROPOLITAN TRANSPORTATION AUTHORITY  
REAL ESTATE DEPARTMENT  
REAL PROPERTY DISPOSITION GUIDELINES

the “Demand Deposit Account” (DDA).

- (3) Greystone will notify TMU via email when account charges have been posted to the ledger.
- (4) RED Finance notifies MTA treasury to wire transfer 1st Month’s rent funds from the Real Estate RFP Chase bank account to Chase bank agency’s respective Operating account.

It should be noted that if the selected proposer fails to enter into an agreement, such proposer’s earnest money deposit may be retained by the MTA, in its discretion; provided, however, that the First Deputy and/or the Managing Director may in any event elect to return any earnest money deposit received from any governmental agency or not-for-profit agency. Alternatively, if negotiations have terminated by reason of an impasse over contract terms that were not addressed in the proposal or CDL, and if the Transaction Manager and their Deputy Director and MTA Legal’s DGC – T&O or DGC – Development, as applicable, concur that the proposer has been dealing in good faith, Tenant Management should be directed to return the proposer’s earnest money deposit without interest, if any.

#### **G. Proposer’s Failure to Execute**

**If a proposer has held a proposed agreement for more than two (2) weeks (or such longer period of time with respect to TOD matters as the Transaction Manager and MTA Legal assigned real estate attorney may consider reasonable under the circumstances given the nature of the transaction and the complexity of the transaction documents) without providing comments to the same or executing the same, the Transaction Manager will send a letter (or request and direct the assigned real estate attorney from MTA Legal Eor the assigned outside) to send a letter to the proposer, via electronic or overnight mail, stating that failure to provide comments, if any, or to execute the agreement within two (2) weeks (or such longer period of time for TOD transactions) following such communication by the Transaction Manager (or the assigned real estate attorney from MTA Legal ), may result in the subject property being offered to another proposer and/or the proposer’s offer and any Conditional Designation Letter being deemed nullified and of no further effect.**

Every effort should be made to contact the proposer to identify and resolve any open issues. If the Transaction Manager judges the proposed tenant's reasons for failure to respond or execute to be valid, an adequate time period should be granted for finalizing and executing the agreement. In no event, however, should the proposed tenant, purchaser or other transferee be allowed an inordinate amount of time to complete contract negotiations and satisfy any pre-conditions to execution of the contract or lease or other transaction documents or be allowed to renege on understandings that were reflected in the proposer’s proposal or Conditional Designation Letter.

If a proposer purports to withdraw such proposer’s proposal or refuses to execute definitive documentation reflecting the terms of the proposal or Conditional Designation Letter, the Transaction Manager, after consulting with their Deputy Director, the First Deputy , the Managing Director, and MTA Legal, should instruct the Director, Tenant Management to retain such proposer’s earnest money deposit with interest, if any, and in such event Tenant Management should withdraw the deposit and transfer it to the applicable MTA Agency's operating account; provided, however, that the First Deputy and/or the Managing Director may in any event elect to return any earnest money deposit received from any governmental agency or not-for-profit agency. Alternatively, if negotiations have terminated by reason of an impasse over contract terms that were not addressed in the proposal or Conditional Designation Letter, and if the Transaction Manager, the Deputy Director and MTA Legal’s DCG – T&O or DGC – Development, as applicable, concur that the proposer has been dealing in good faith, the Director, Tenant Management should be directed to return

METROPOLITAN TRANSPORTATION AUTHORITY  
REAL ESTATE DEPARTMENT  
REAL PROPERTY DISPOSITION GUIDELINES

the proposer's earnest money deposit without interest, if any.

The Transaction Manager should take care to maintain contemporaneous notes of all communications that could have a bearing on the determinations that are described in the preceding paragraph.

METROPOLITAN TRANSPORTATION AUTHORITY  
REAL ESTATE DEPARTMENT  
REAL PROPERTY DISPOSITION GUIDELINES

March 2023

CHAPTER IX – TENANT INFORMATION TRANSFER

Page 37

**CHAPTER IX - TENANT INFORMATION TRANSFER**

**Scope** - This chapter is designed to assist in preparing lease-related documentation to be forwarded to Information Management and Tenant Management for TOM lease transactions.

**Objective** - To assist in the accurate transfer by RED of pertinent information to Information Management and Tenant Management.

**Responsibilities** - The Transaction Manager prepares the necessary documentation and communicates the information to Tenant Management and Information Management.

**Procedures** - The necessary procedures for conveying the information are as follows:

**A. Documentation**

1. The Transaction Manager must input all documents and approval forms through Yardi's Elevate platform.
2. If the First Deputy TOM approves the selection, the Transaction Manager with the assistance of Information Management (which advises the Transaction Manager of the correct property and unit descriptions), should enter basic proposer information (name, address, property unit) into Yardi to establish a transaction account ("Deal").
3. Once a tenant has been selected, approved and entered into Yardi as a Deal, the tenant will now appear on Yardi's Lease Tracking Report. This report may be printed and reviewed by the RED management staff at any time (Figure 19).
4. The authorized or designated signatory signs all of the copies of the final lease agreement and the fully executed lease agreement and, if applicable, guaranty are returned to the Transaction Manager who distributes the signed copies of the agreement and guaranty as follows:
  - Tenant including any Guarantor, or Tenant's attorney, (2 original)
  - Tenant Management - (2 originals)
  - The assigned attorney from MTA Legal (and assigned outside counsel, if applicable) (1 fully executed pdf with exhibits)
5. The Transaction Manager assembles or updates the RFP File to include all proposals, rejection letters, copies of interview notes and memos pertaining to the project and forwards to the Information Center. The Transaction Manager assembles or prepares the Tenant File, which includes the original proposal, all correspondence with the tenant, confirmation letter, two original counterparts of the lease agreement and each guaranty, Staff Summary, insurance certificate (if required at that time), IRS Form W-9 for tenant and each guarantor, construction security and the completed DAF, and attaches the Tenant Control Checklist (Figure 20), which is affixed to the respective project file before forwarding to the Director, Tenant Management. Tenant Management is responsible for forwarding this to the Information Center. The completed file for all new agreements or amendments and changes to existing agreements should immediately be handed over to Tenant Management staff. Within two business days of when the Transaction Manager plans to mail



METROPOLITAN TRANSPORTATION AUTHORITY  
REAL ESTATE DEPARTMENT  
REAL PROPERTY DISPOSITION GUIDELINES

a copy of an executed lease agreement to a tenant, or as soon thereafter as may be practical under the circumstances, the Transaction Manager will schedule a hand-off meeting with Tenant Management staff, including the Tenant Management Vendor and/or the appropriate Deputy Director to discuss the terms of the agreement, any planned improvements, and any special considerations. At the meeting, Tenant Management staff will verify:

- All items on the tenant file check list are in the file.
- That key qualitative tenant management elements (insurance, rent and security deposits, executed routing form and lease) are in the correct amounts and received from the correct party.

If qualitative elements are not in order, the Transaction Manager and Tenant Management staff will work together to remedy the matter. If all is in order, Tenant Management staff will enter the “hand-off” date and “hand-off” documents (redacting, where appropriate personal information) into Yardi. After the “hand-off” from the Transaction Manager to Tenant Management, Tenant Management staff will provide the “hand-off” documents to the Tenant Management Vendor.

**NOTE:** It is the responsibility of the Transaction Manager to ensure that no agreement is executed by the authorized or designated signatory unless wires are received in the appropriate amounts from the appropriate entity, guaranties, if applicable, are received executed by the appropriate guarantors and initial insurance certificates are received in the limits and coverages contemplated by the lease, if/when applicable.

6. For the Lease/Sale Negotiation Process, the Authorization Memo plus all correspondence, maps and the agreement, together with any applicable guaranties, serves as the Tenant File and is forwarded to Tenant Management.

## **B. Insurance Coordination**

As indicated above, it is the responsibility of the Transaction Manager to assure that the initial insurance certificates are received in the limits and coverages contemplated by the lease, if/when applicable. If a tenant’s insurance forms are incomplete at the time the Tenant File is forwarded to Tenant Management staff, a notation as to the status of insurance should be made. The typical reason for uninsured status at the time of execution of the lease, is because the tenant is not being delivered immediate possession. The tenant will not be delivered possession of the premises until active insurance coverage is in place. In most cases where the tenant is required to perform tenant’s initial improvement work at commencement of the term and prior to taking occupancy and opening for business at the premises, tenant will not be delivered possession of the premises until it has completed the plan submission and review process, plans have been approved and tenant has satisfied the other pre-construction conditions set forth in the lease, including delivery of construction contractor contracts, contractor indemnity agreements and certificates of insurance for the contractor’s required insurance coverage.

## **C. Planning and Construction**

Tenant Management with the assistance of the Tenant Management Vendor is responsible for the coordination of the construction process from plan submission and approval through completion. The Transaction Manager will remain available for consultation and provide support to Tenant Management during the term of the tenant’s agreement. Tenant Management or the Tenant Management Vendor shall be responsible for updating Yardi with respect to all tenant design and construction activity.

METROPOLITAN TRANSPORTATION AUTHORITY  
REAL ESTATE DEPARTMENT  
REAL PROPERTY DISPOSITION GUIDELINES

March 2023

CHAPTER X – CONSTRUCTION MANAGEMENT

Page 39

**CHAPTER X - CONSTRUCTION MANAGEMENT**

**Scope** - This chapter provides guidelines for standardized monitoring of the tenant improvement construction process from design through construction completion and the commencement of operation for TOM lease transactions. Responsibility for the tenant design and construction process has been transferred/handed-off to Tenant Management which will work with the Tenant Management Vendor to oversee the process. The Transaction Manager is nonetheless responsible for being familiar with the process and is to remain available to provide support and assistance to Tenant Management as/when needed.

**Objective** - To ensure that tenant improvements are efficiently and appropriately completed in compliance with lease terms and with the applicable MTA Agency’s architectural, engineering and/or code compliance departments.

**Responsibilities** - The applicable MTA Agency is responsible for approving plans and monitoring and approving the construction of new or altered facilities.

**Procedures** - The necessary procedures for coordinating the construction process include the following:

**A. Plan Submission**

Tenants submit construction plans for approval by the MTA Agency through the RED (i.e., Tenant Management).

1. Tenant Management, with the assistance of the Transaction Manager on an as-needed basis, is generally responsible for coordinating the approval of design and plans for proposed improvements. After the lease is fully executed, the tenant has a prescribed number of days to submit plans to Tenant Management or its designated receiver. Tenant Management, with the assistance of the Tenant Management Vendor, will make an initial review of the plans to determine if such plans are sufficiently complete to forward to the MTA Agency for review and will either reject them for revision or forward the plans to the appropriate MTA Agency for review. If changes need to be made after the MTA Agency review, the tenant is notified in writing by the Associate Director, Tenant Management or their designee.
2. Once plans are approved by the MTA Agency, which approval includes approval of contractor documentation (i.e., construction agreement, work schedule, insurance certificate evidencing contractor’s insurance and a signed contractor’s indemnity agreement in a form attached to the lease agreement) permission to commence construction may be granted.
3. Tenant construction is administered by the MTA Agencies, each of which have different rules governing the tenant construction process for that agency. As a general rule, the following paragraphs describe how the MTA Agencies administer tenant construction.

**MTA NYCT:** The Tenant Management Vendor arranges a construction kick-off meeting. Attendees typically include the tenant, its contractor, subcontractors, the architect or engineer, Tenant Management staff, the Tenant Management Vendor staff and NYCT Maintenance of Way (“MoW”). MoW is responsible for approving plans, issuing a construction permit and

METROPOLITAN TRANSPORTATION AUTHORITY  
REAL ESTATE DEPARTMENT  
REAL PROPERTY DISPOSITION GUIDELINES

permits or authorization to proceed with construction, periodic inspections and for granting approvals to open for business. Formal approval, acceptance of the work, and issuance of a code compliance certificate concludes the process for NYCT. The Tenant Management Vendor communicates this information to the tenant and provides tenant with authorization to open for business.

**MTA LIRR:** LIRR’s Capital Program Management (“CPM”) staff reviews and approves plans. Tenant Management arranges a construction kick-off meeting. Attendees typically include: Tenant Management staff, the Tenant Management Vendor staff, the tenant, its contractor, subcontractors, the architect or engineer, the Safety Department and CPM staff. CPM is responsible for issuing construction permits, periodic inspections and for granting approval to open for business. Formal approval, acceptance of the work and issuance of a code compliance certificate concludes the process for LIRR. The Tenant Management Vendor communicates this information to the tenant and provides tenant with authorization to open for business.

**MTA METRO-NORTH:** Maintenance of Way (MNR-MoW) is responsible for approving plans, issuing a building permit and for periodic inspections. Tenant Management coordinates the construction kick-off meeting. Attendees typically include MNR-MoW (including the Safety Department, Engineers and Code Compliance), Tenant Management staff, the Tenant Management Vendor staff, the tenant, its contractor, subcontractors, and the architect or engineer prior. MNR-MoW issues a code compliance certificate upon satisfactory completion of construction. Formal approval, acceptance of the work and issuance of a code compliance certificate concludes the process for MNR-MoW. The Tenant Management Vendor communicates this information to the tenant and provides tenant with authorization to open for business.

**B. Construction Monitoring**

Tenant Management communicates with the applicable MTA Agency staff about the status of tenant construction projects. Tenant Management periodically inspects the premises to monitor the construction progress and ensure the project proceeds according to schedule within established NYS construction and safety guidelines. Tenant Management is responsible for documenting any delays and the reasons for such delays. Once construction is completed, the applicable MTA Agency is notified that construction is complete and a final inspection is requested.

**C. Construction Completion**

1. Upon construction completion and approval, Tenant Management arranges the return of the construction security, if applicable.
2. Where a lease indicates that rent commences at the end of a buildout period specified in the lease or, if earlier, when tenant opens for business to the public, rather than at commencement of the term, Tenant Management with the assistance of the Tenant Management Vendor will monitor the status of completion of construction and the duration of the buildout period specified in the lease and is responsible for sending to tenant a rent start notice and commencing billing in accordance with the lease.

METROPOLITAN TRANSPORTATION AUTHORITY  
REAL ESTATE DEPARTMENT  
REAL PROPERTY DISPOSITION GUIDELINES

**CHAPTER XI – NEW YORK STATE PROCUREMENT LOBBYING LAW**

**Scope** - This chapter establishes Guidelines for MTA Real Estate for the implementation of the requirements relating to lobbying with respect to real estate transactions as provided in the State Finance Law and Legislative Law and as amended by Chapter 1 of the Laws of New York of 2005, as amended (the “Procurement Lobbying Law”). The applicable provisions of the Procurement Lobbying Law took effect on January 1, 2006. The Procurement Lobbying Law is a statute enacted by the New York State Legislature and the MTA is obligated to comply with its requirements.

**Objective** - To enhance the public’s confidence in State procurement processes by increasing disclosure requirements for persons or entities attempting to influence a procurement or real estate transaction.

**Responsibilities** – Proposers must not make “Contact” during the Restricted Period with anyone other than the Designated Point(s) of Contact.

**Procedures** - The Procurement Lobbying Law applies to “the purchase, sale or lease of real property or an acquisition or granting of other interest in real property.” Among other things, it restricts certain contacts during the procurement process and requires the MTA to record all such “Contacts” and include them in the transaction record. Violations of the policy regarding permissible contacts must be reported to the appropriate MTA officer and investigated accordingly.

**A. Definitions:**

As used in this chapter and as provided in the Procurement Lobbying Law, the following terms have the following meanings:

1. **Contact:** any oral, written or electronic communication with a governmental entity under circumstances where a reasonable person would infer that the communication is *intended to influence* an MTA real estate transaction.
2. **Offerer:** an individual or entity, or any employee, agent or consultant or person acting on behalf of such individual or entity, that contacts the MTA about a real estate transaction during the Restricted Period or that bids, proposes or enters into negotiations with respect to an MTA real estate transaction.
3. **Restricted Period:** the period of time commencing with the earliest written notice, advertisement or solicitation of an RFP or, in the case of a Lease/Sale Negotiation Process transaction, when the Transaction Manager first solicits a response from a potential lessee or purchaser intending to result in a lease or contract of sale, which solicitation should be in writing, and ending with the final closing of the transaction.

METROPOLITAN TRANSPORTATION AUTHORITY  
REAL ESTATE DEPARTMENT  
REAL PROPERTY DISPOSITION GUIDELINES

**B. Applicability:**

1. The Procurement Lobbying Law applies to *all contracts* with an estimated annual expenditure in excess of \$15,000, including, but not limited to, RFPs and agreements entered into via the Lease/Sale Negotiation Process.
2. During the Restricted Period, bidders/proposers, or those acting on their behalf, may make only Permissible Contacts with the MTA with regard to a real estate transaction. In addition, bidders/proposers may not attempt to influence a real estate transaction in a way that violates or attempts to violate the ethics provisions of the Public Officers Law Section 73(5), relating to the receipt of gifts intended to influence; and Section 74, which addresses the ethical standards of employees of state agencies (including public benefit corporations), members of the New York State Legislature and Legislative employees.

**C. Communications Not Prohibited by the Procurement Lobbying Law (“Permissible Contacts”):**

1. A “Contact” (i.e., a communication *intended to* influence a real estate transaction) that is made with a Designated Point of Contact, whether such contact is one of the types of “Contacts” listed in C.2 below or not, or
2. One of the following communications, (all considered “Contacts”), with the Designated Point(s) of Contact OR another agency representative (i.e., an employee of the RED) who is NOT a Designated Point of Contact:
  - a. Proposals: Submission of written proposals in response to an RFP or other solicitation, pursuant to the submission requirements set forth in the solicitation.
  - b. Written Questions: The submission of written questions by a method set forth in the solicitation, advertisement and/or real estate transaction package, when all such questions and responses are to be disseminated to all Offerors who have expressed an interest in the RFP or other solicitation.
  - c. Pre-Proposal Conference: Participation in a pre-proposal conference, oral presentation or interview provided for in an RFP.
  - d. Complaints: Complaints by an Offerer regarding the failure of a Designated Contact to reply in a timely fashion.
  - e. Negotiations: Communications by Offerers who have been tentatively designated as the prospective tenant or purchaser, provided that such communications are solely for the purpose of negotiating the terms of such designation and/or negotiating the terms of the lease or contract of sale after being notified of such designation.

METROPOLITAN TRANSPORTATION AUTHORITY  
REAL ESTATE DEPARTMENT  
REAL PROPERTY DISPOSITION GUIDELINES

- f. Review of award: Contacts regarding protests, appeals or other review proceedings before the MTA.
- g. Protests or complaints: Complaints of alleged improper conduct.
- h. Communications: Communications between offerers and governmental entities (i.e., state legislature, public authorities, courts) that solely address the determination of responsibility by the MTA of an Offerer.
- i. Contact: Contact by a member of the New York State Legislature or legislative staff, when acting in their official capacity, regarding a particular real estate transaction.

In addition and in the absence of the Point of Contact, the Managing Director may authorize another contact within MTA Real Estate to receive communications on behalf of the Point(s) of Contact.

**D. Communications Prohibited by the Lobbying Law (“Impermissible Contacts”): Any CONTACT that is not a PERMISSIBLE CONTACT as defined above is an “Impermissible Contact” and a violation of the Lobbying Law. To clarify, a communication is an “Impermissible Contact” if *all* of the following are true:**

- (i) An Offerer makes an oral, written or electronic communication with a person in an MTA Agency;
- (ii) who is not a designated point of contact for the solicitation;
- (iii) during the solicitation’s RESTRICTED PERIOD;
- (iv) under circumstances that a reasonable person would infer was an attempt to influence that solicitation; and
- (v) in a m a n n e r that does not fall under any of the areas considered a PERMISSIBLE CONTACT.

**E. Recordation of Permissible and Impermissible Contacts:**

- 1. Permissible Contacts: Upon any Permissible Contact during the Restricted Period, the employee being contacted must obtain the name, address, telephone number, place of employment and occupation of the person or entity making the Contact and whether or not such person (if such person is not the Offerer) or entity was retained, employed or designated by or on behalf of the Offerer to contact the MTA regarding the procurement. Such Permissible Contacts must be recorded on the Report of Contact form (see Figure 21), with the appropriate “Permissible Contact” box checked. The person recording the information makes a copy of the form for themselves, and sends an additional copy to the Managing Director who maintains a central repository of the forms as well as the original to the Transaction Manager for placement in the Project file.

METROPOLITAN TRANSPORTATION AUTHORITY  
REAL ESTATE DEPARTMENT  
REAL PROPERTY DISPOSITION GUIDELINES

2. Impermissible Contacts: Any employee of the MTA, including employees outside of MTA Real Estate, who becomes aware that anyone has violated the Procurement Lobbying Law by making an Impermissible Contact must obtain the name, address, telephone number, place of employment and occupation of the person or entity making the Impermissible Contact and whether or not such person or entity was retained, employed or designated by or on behalf of the Offerer to contact the MTA regarding the procurement and inform the Managing Director and the Chief Compliance Officer of immediately, using the Report of Contact form, checking the “Impermissible Contact” box (see Figure 21).
3. Record: The employee obtaining the information and completing the form shall keep a copy for themselves, and deliver a copy to each of the Managing Director, and the Chief Compliance Officer, and deliver the original to the Transaction Manager for placement in the Project file. The Managing Director will investigate the allegations of Impermissible Contacts. If there is reasonable cause to believe that the allegations are true, the Offerer must be notified of the investigation and given an opportunity to respond to the allegations in accordance with the MTA’s procedure regarding responsibility determinations.
4. Report: The Managing Director must report knowing and willful violations of the Procurement Lobbying Law to the CAO (or CDO as applicable) and Chief Compliance Officer.

**F. Contract Requirements:**

1. All RFP or Lease/Sale Negotiation offering documents must contain the name of the designated contact(s) (the Point(s) of Contact) for that particular procurement.
2. All RFP or Lease/Sale Negotiation offering documents must contain a summary of the requirements of the Procurement Lobbying Law. This summary is contained within Schedule W (see Figure 22).
3. Schedule W, the Procurement Lobbying Law Disclosure Statement (see Figure 22) must be made a part of, and returned with, the bid/solicitation documents for each real estate transaction covered under the Procurement Lobbying Law. *Failure of a proposer to return a completed Schedule W will result in such proposer being deemed as ineligible for award.* Schedule W consists of the following, which satisfy the submission requirements of the Procurement Lobbying Law:
  - a. Affirmation of the Offeror’s understanding of, and agreement to comply with, the Procurement Lobbying Law.
  - b. Certification that the information the Offeror has provided the MTA with is complete, true and accurate.
  - c. Disclosure of any findings of non-responsibility made within the previous four years that were due to a violation of the Lobbying Law or as a result of intentionally providing false or incomplete information to a government entity (as defined in the Procurement Lobbying Law). Failure to disclosure

METROPOLITAN TRANSPORTATION AUTHORITY  
REAL ESTATE DEPARTMENT  
REAL PROPERTY DISPOSITION GUIDELINES

such prior determinations of non-responsibility will be considered in the determination of responsibility.

- d. The MTA may confirm the accuracy of the information provided in this disclosure by accessing the list of all Offerors who have been determined to be non-responsible or debarred due to violations of this section, maintained by MTA Corporate Compliance.

**G. Responsibility Determination:**

1. A finding that an Offeror/Proposer has knowingly and willfully violated the Procurement Lobbying Law may result in a determination of non-responsibility and the Offeror/Proposer may not be awarded the lease or sale.
2. The lease or sale may be awarded to an Offeror/Proposer found non-responsible as a result of a violation of the requirements of this section, if the MTA determines that the award of the license or sale to the Offeror/Proposer is necessary to protect public property, health or safety, and that the Offeror/Proposer is the only source capable of fulfilling the contract within the required timeframe. Such finding must be documented in the transaction file.
3. Any subsequent determination of non-responsibility due to a violation of the Procurement Lobbying Law within four (4) years of a determination of non-responsibility will result in the Offeror/Proposer being barred from submitting a proposal on or being awarded any real estate contract for four (4) years from the date of the second determination.
4. Compliance with the requirements of the Procurement Lobbying Law and this Procedure will be considered in the overall responsibility determination of the Offeror/Proposer.

**H. Termination**

1. Each lease or sale contract covered by the Procurement Lobbying Law must contain a provision that authorizes the MTA to terminate any such transaction if any of the certifications provided by the Offeror/Proposer pursuant to the Procurement Lobbying Law is found to be “intentionally false or intentionally incomplete”.
2. The MTA must include the basis for any action taken pursuant to such termination provision in the transaction record.



METROPOLITAN TRANSPORTATION AUTHORITY  
REAL ESTATE DEPARTMENT  
REAL PROPERTY DISPOSITION GUIDELINES

March 2023

GLOSSARY

Page 46

**GLOSSARY**

**Affiliate:** For purposes of these Guidelines, with respect to any specified person or entity, any other person or entity that (a) possesses the power, directly or indirectly, to direct or cause the direction of the management and policy of such specified person or entity, whether through ownership of an equity or beneficial interest (regardless of percentage), contract or otherwise or (b) owns, directly or indirectly, 30% or more of the outstanding stock, partnership interests, membership interests, or other equity or beneficial interest in such specified person or entity. For the purpose of determining the thirty percent (30%) threshold, the direct and indirect ownership interests of such other person will be aggregated with those of such other person's immediate family members (including, spouse, parents, siblings, children (including by adoption), stepparents, stepsiblings, stepchildren and any other lineal ancestor and lineal descendant or any trust (or similar estate planning vehicle) established for estate planning purposes, the sole beneficiaries of which are such natural person or any such natural person's immediate family members).

**Authorization Memo:** A memorandum prepared by the Transaction Manager seeking authorization as required by these Guidelines. Authorization Memos recommending award pursuant to an RFP require SEQRA check off and signature of the appropriate (i) the appropriate Deputy Director, (ii) the appropriate First Deputy TOM, and (iii) the appropriate Managing Director. Authorization Memos recommending award pursuant to the Lease/Sale Negotiation Process require SEQRA check off and the signatures of the appropriate (i) the appropriate Deputy Director, (ii) the appropriate First Deputy TOM, (iii) the appropriate Managing Director, (iv) MTA Legal's DGC - Environmental and (v) the CAO for TOM or the CDO for TOD.

**Chief Administrative Officer/CAO:** The senior officer of the MTA who has overall responsibility for all real estate matters (other than development matters) concerning MTA Property and MTA Facilities in connection with Transactions & Operations.

**Chief Development Officer/CDO:** The senior officer of MTA who has overall responsibility for all development related real estate matters concerning MTA Property in connection with Transit-Oriented Development.

**Conditional Designation Letter:** As described in Chapter VII.

**Contact:** As defined in Chapter XI.

**Deputy CDO, Planning:** The senior executive within MTA Construction and Development that reports directly to the CDO is designated by the CDO to oversee, among other matters, TOD, including direct oversight of the Managing Director, TOD and telecommunications, including indirect oversight of the Senior Transaction Manager, Telecommunications.

**Deputy Director:** The Deputy Director (i) who, with respect to TOM, for a particular MTA Agency, has direct oversight of RED project managers and other personnel on transactional activities, including, leasing, disposition and acquisition of real property for that particular MTA Agency, and who reports directly to the First Deputy TOM, or (ii) who, with respect to TOD, has primary responsibility for direct oversight of such matters and who directly reports to the First Deputy Director, TOD.

**Director, Grand Central Retail Leasing and Management/Director, GCT:** The Director within RED

METROPOLITAN TRANSPORTATION AUTHORITY  
REAL ESTATE DEPARTMENT  
REAL PROPERTY DISPOSITION GUIDELINES

who has primary responsibility for GCT retail leasing and licensing, including tenant management relating to GCT retail leases and licenses.

METROPOLITAN TRANSPORTATION AUTHORITY  
REAL ESTATE DEPARTMENT  
REAL PROPERTY DISPOSITION GUIDELINES

March 2023

GLOSSARY

Page 47

**Director, Transit-Oriented Development/Managing Director, TOD:** The Director within MTA C&D who has primary responsibility for Transit-Oriented Development matters.

**Finance Committee:** The Finance Committee of the MTA Board (or any other committee of the MTA Board that may assume responsibility for oversight of RED actions).

**First Deputy, TOM:** The Director within the RED who has primary responsibility for TOM transactional matters, including leasing, sales and acquisition activities relating to MTA Facilities and who performs the functions of a first deputy to the Managing Director, TOM, as designated by the Managing Director, TOM. Currently this position is filled by the Director, Transaction Management. If more than one person fills this senior leasing and acquisition role, then references in these Guidelines shall be to such persons, individually or in combination, as the Managing Director, TOM may from time to time direct for the purpose of performing the particular functions assigned to the Director, Transaction Management in these Guidelines.

**First Deputy, TOD/ Director, Real Estate Development:** The Director within TOD who has primary responsibility for direct oversight of transaction managers within TOD and who reports directly to the Managing Director, TOD, performing the functions of a first deputy to the Managing Director, TOD, as designated by the Managing Director, TOD. Currently, this role is filled by the positions of Director, Transactions, Director, Development & Zoning and Director, Planning Policy & Economic Development within TOD. If more than one person fills this senior transit oriented development role or while this position remains vacant, then references in these Guidelines shall be to such person(s), individually or in combination, as the Managing Director, TOD or the Deputy CDO, Planning or the CDO may from time to time direct for the purpose of performing the particular functions assigned to the Director, Real Estate Development/First Deputy, TOD in these Guidelines or by the Managing Director, TOD.

**First Deputy:** The First Deputy, TOM as to TOM matters or the First Deputy, TOD as to TOD matters, having responsibility as applicable under the circumstances.

**GCT Leasing Guidelines:** As defined in the Introduction.

**Information Center:** The area of the RED office devoted to maintaining central files, VAL maps, Sanborn maps, tax maps, station diagrams and other documents that are regularly needed and must be permanently retained.

**Information Management or IMU:** The information management unit of the RED.

**Inquiries:** As defined in Chapter I.

**IPIS:** IPIS is a database that contains a list of properties owned by the City of New York. Information concerning tax status, descriptive property history and any *in rem* action is also available. Access to this information is provided via CityNet Computer Hook-up. Certain items from this information can also be found in Yardi for each City-owned property.

METROPOLITAN TRANSPORTATION AUTHORITY  
REAL ESTATE DEPARTMENT  
REAL PROPERTY DISPOSITION GUIDELINES

March 2023

GLOSSARY

Page 48

**Iran Divestment Act:** The New York State Office of General Services maintains a list of persons who have been determined to engage in investment activities in Iran (“the List”), as defined in the act. Under Public Authorities Law Section 2879-c, Iranian Energy Sector Divestment, public benefit authorities may not enter into or award a contract, including a real estate contract, unless it obtains a certification from a proposer that it is not on the list.

**Lease/Sale Negotiation Process File:** This file results from the Proposer File and includes the Authorization Memo, the Proposer Information Form, the Conditional Designation Letter, the Staff Summary, the Document Approval Form, two (2) copies of the definitive agreement(s), the insurance certificate and the W-9 form. This file is assembled by the Transaction Manager and resides in the Information Center.

**Lease/Sale RFP Process:** The leasing-out, sale or other disposition of MTA Property pursuant to an RFP.

**Lease/Sale Negotiation Process:** The leasing-out, sale or other disposition of MTA Property other than pursuant to an RFP.

**Licensing-Out Guidelines:** As defined in the Introduction.

**Managing Director:** The Managing Director, TOM as to TOM matters or the Managing Director, TOD as to TOD matters, having responsibility as applicable under the circumstances.

**Managing Director, TOD:** The Director or Senior Director within MTA C&D who has overall responsibility for the administration and day-to-day operations Transit-Oriented Development. Currently this position is filled by the Senior Director, Transit-Oriented Development.

**Managing Director, TOM:** The Director or Senior Director within the RED who has overall responsibility for the administration and day-to-day operations of the RED, and who oversees transactional matters, including leasing, sales & acquisitions for MTA Facilities, GCT Retail Leasing and Management, and MTA Facilities’ operations. Currently this position is filled by the Chief Real Estate Transactions and Operations Officer.

**Marketable Property List:** A list of all properties available for marketing by the RED. This list should be updated and reviewed regularly to determine the marketability of properties.

**MTA:** Metropolitan Transportation Authority (for itself and also acting on behalf of the other MTA Agencies with respect to real property owned or controlled by such other MTA Agencies). References in these Guidelines to MTA are intended to include MTA and each MTA Agency, as appropriate.

**MTA Agency:** As defined in the Introduction.

**MTA C&D:** As defined in the Introduction.

**MTA Facilities:** The improvements, buildings, overpass and underpass structures or other physical improvements located on or at MTA Property, including the structural elements and building systems comprising and/or servicing such facilities located within MTA Property (but excluding the subway and railroad tracks, signal systems and train facilities directly used in connection with the operation of the subway

METROPOLITAN TRANSPORTATION AUTHORITY  
REAL ESTATE DEPARTMENT  
REAL PROPERTY DISPOSITION GUIDELINES

system or railroad system).

---

March 2023

GLOSSARY

Page 49

---

**MTA Legal:** The legal departments or units within the Office of the General Counsel of MTA and within MTA C&D, including without limitation, the Environmental Law Unit, headed by the DGC – Environmental, the Real Estate Transactions & Operations Unit, headed by the DGC – T&O, the Real Estate Development & Planning Unit, headed by the DGC – Development, and the respective attorneys within their respective units.

**MTA Property(ies):** Real property, including improvements, structures and facilities (including parking lots, subway and railroad stations, station buildings and retail and amenity space) located thereon, as well as interests in real property, including easements and leasehold interests, development/air rights, directly or indirectly, owned or, pursuant to an agreement entered into by the MTA or an MTA Agency or leased to and/or operated by MTA or an MTA Agency or by another entity in which MTA or an MTA Agency has an indirect interest.**MTA Real Estate:** The departments or units within MTA and/or MTA C&D which oversee and are directly responsible for real estate activities of MTA and the other MTA Agencies, which currently is RED as to TOM matters, and TOD as to TOD matters.

**Net Present Value or NPV:** As defined in Chapter III.

**New York City Department of Finance Data:** The Department of Finance maintains all ownership records for the five boroughs. The records include information relating to current ownership, mortgages, zoning, location, age of improvements and assessed real property value. The data is accessed via select personal computers within the RED.

**PAL:** New York Public Authorities Law.

**Parcel Information Sheet:** As described in Chapter II.

**Procurement Lobbying Law:** As defined in Chapter XI.

**Proposer File:** The Proposer File is assembled by the Transaction Manager and contains the original signed proposal, all relevant correspondence with the selected proposer, the Conditional Designation Letter, the Staff Summary, the Document Approval Form, two (2) copies of the definitive agreement(s), one copy of any guaranty, if/when applicable, the insurance certificate and the W-9 form. This file resides in the Information Center.

**Proposer Information Form (PIF):** The Proposer Information Form provides detailed information with respect to proposers and their principals and Affiliates, including addresses, past dealings with state and municipal agencies, business history and experience, references, available lines of credit and assets and liabilities, and includes a business plan with financial projections and a credit check authorization. The PIF is used for both the Lease/Sale RFP Process and the Lease/Sale Negotiation Process.

**Preparer Questionnaire Form (PQF):** As defined in Chapter VIII.

**Recordation of Contact:** As defined in Chapter XI

METROPOLITAN TRANSPORTATION AUTHORITY  
REAL ESTATE DEPARTMENT  
REAL PROPERTY DISPOSITION GUIDELINES

**RED:** The MTA real estate department.

**Restricted Period:** As defined in Chapter XI.

**RFP or Request for Proposals:** A request for proposals issued in accordance with these Guidelines.

**RFP File:** The RFP file results from the Project File and contains all relevant information regarding the RFP, including all proposals and correspondence with proposers and the Transaction Manager's notes regarding the project. This file resides in the Information Center.

METROPOLITAN TRANSPORTATION AUTHORITY  
REAL ESTATE DEPARTMENT  
REAL PROPERTY DISPOSITION GUIDELINES

---

March 2023

GLOSSARY

Page 50

---

**RFP Mailing List:** The mail log is maintained in Yardi by an assigned executive secretary and is comprised of a list of persons who have expressed an interest in leasing property from the MTA.

**Sanborn and Land Maps:** Sanborn and Land Maps are organized by county and municipality; parcels may be identified by location. Sanborn is available for the five boroughs only. It provides brief building improvement information, subway stations, utility/municipality easements, condominiums and any air rights.

**SEQRA:** As defined in Chapter II.

**Staff Summary:** The document by which the RED summarizes a transaction for the purpose of obtaining MTA Board authorization to enter into such transaction.

**Tenant File:** The Tenant File contains all documentation relating to a given tenant, including correspondence, agreements and plans. The files for current tenants and recently (within the past two years) terminated tenants are maintained in the Information Center. All other terminated files are maintained at MTA's offsite storage facility and are subject to MTA's document retention policy.

**Tenant Management or TMU:** The tenant management unit of the RED which unit includes the Tenant Management Vendor.

**Tenant Management Vendor:** Tenant Management Vendor is the vendor designated by the Managing Director, TOM or the Director, Tenant Management to administer, manage and provide accounting services for the tenanted portfolio of all MTA Agencies' properties, excluding Grand Central Terminal as well as transaction management services as directed by the Managing Director, TOM.

**Term Sheet:** A sheet or sheets listing the terms of the agreement, requirement improvements, and other information about the transaction.

**Transaction Manager:** An RED or TOD staffer who reports to a Deputy Director.

**Transactions & Operations or TOM:** As defined in the Introduction.

**Transit-Oriented Development or TOD:** All real estate-related development matters, whether by an MTA Agency, a government or other public or quasi-public entity and/or a private entity, which affects or involves any existing or to-be acquired MTA Property and/or any existing or proposed transit-related facility or amenity, including acquisitions and dispositions of real property or interests in real property for long-term revenue generation and transportation facilities; major capital projects in conjunction with or enhanced by real estate development; other co-development arrangements with private and public entities including public-private partnerships; and other opportunities for realizing revenue or in-kind improvements from real estate opportunities and strategic planning.

METROPOLITAN TRANSPORTATION AUTHORITY  
REAL ESTATE DEPARTMENT  
REAL PROPERTY DISPOSITION GUIDELINES

---

March 2023

GLOSSARY

Page 51

---

**Type I Transaction:** As defined in Chapter V.

**Type II Transaction:** As defined in Chapter V.

**Valuation (VAL) Maps:** The VAL Maps indicate Metro-North and LIRR ownership right of way and indicate property rights along the railroad lines. They also contain limited historical information and identify current tenancies. The Transaction Manager should check the VAL Maps to verify that property is owned controlled by the MTA or an MTA Agency and update the maps as new leases are consummated. These maps are located in the Information Center.

**W-9 Form:** Internal Revenue Service Federal Tax Form W-9.

**Work Sheet:** As described in Chapter II.

**Yardi:** Yardi Systems Inc. is a Santa Barbara, CA based computer-systems and data-processing company that provides property management/ accounting software and maintenance services to the RED. In this document “Yardi” refers to the computer program developed and customized specifically for the MTA.



METROPOLITAN TRANSPORTATION AUTHORITY  
REAL ESTATE DEPARTMENT  
REAL PROPERTY DISPOSITION GUIDELINES

March 2023

Page | 0

**Attachment 1**

**GCT LEASING GUIDELINES**

March, 2023

(As Originally Adopted November 18, 2009, and as Revised by Modifications approved by the MTA Board on November 13, 2013, March 26, 2014, March 25, 2015, March 23, 2016, March 22, 2017, March 21, 2018, March 27, 2019, March 25, 2020, March 17, 2021, March     , 2022)

**GUIDELINES FOR SELECTION OF TENANTS FOR GRAND CENTRAL TERMINAL**

**Application**

These guidelines (“Guidelines”) apply to the selection of tenants for leases of commercial, retail spaces at Grand Central Terminal (“GCT”). They do not apply to the selection of licensees at GCT, which is governed by policies adopted by the Board in November, 2009 (as amended from time to time). (The principal difference between a lease and license for these purposes is that a license is terminable at the discretion of the licensor for any reason upon short notice, not longer than 60 days with no cost to the applicable MTA Agency.) These Guidelines supplement the MTA Real Estate Department Real Property Disposition Guidelines for the Leasing-Out and Sale of Real Property, adopted by the Board on March \_\_, 2022 as such Guidelines may be amended from time to time (the “General Guidelines”). In the event of any conflict between these Guidelines and the General Guidelines, these Guidelines will govern for GCT commercial retail leases.

**Purpose and Objective**

The purpose of these Guidelines is to provide MTA Real Estate with standards and procedures for issuing requests for proposals (“RFPs”) and for choosing tenants to recommend for selection for leases of commercial space at GCT. They are intended to further the MTA’s objective of maximizing the long-term aggregate revenues that the MTA derives from the leasing of the commercial space at GCT (taken as a whole), while making available to commuters and others an appropriate mix of goods and services and maintaining a level of quality commensurate with GCT’s status as an historic landmark and one of New York City’s greatest public spaces (the “Objective”). While the Objective is broader than maximizing guaranteed minimum rent for any particular space, these Guidelines establish a rebuttable presumption that the Objective will be furthered by the proposal that is “responsive” and “responsible” (as determined by the procedure described below) and offers the highest Unadjusted Guaranteed Rent Amount (as such term is defined below). Therefore, any staff recommendation to award a lease to a responsive and responsible proposer other than the responsive and responsible proposer that has offered the highest Unadjusted Guaranteed Rent Amount must be made by a selection committee and supported by a rationale that is articulated in the Staff Summary presented to the Board in connection with such recommendation.

These Guidelines are intended only for the internal guidance of officers and employees of the MTA. Nothing contained in these Guidelines is intended, and the same shall not be construed, to establish expressly or by implication, or confer upon any person or entity (including any prospective proposers or awardees) any right, privilege, remedy, claim or benefit under, or by reason of, any requirement or provision of these Guidelines for third parties. Except to the extent prohibited by law, any provision of these Guidelines may be waived

METROPOLITAN TRANSPORTATION AUTHORITY  
REAL ESTATE DEPARTMENT  
REAL PROPERTY DISPOSITION GUIDELINES

March 2023

Page | 1

by the MTA Board (by ratification or otherwise) or by the Chairman and Chief Executive Officer of the MTA.

### **Requests For Proposals**

All opportunities to lease commercial space at GCT (except spaces that have monetary values below the legal threshold requiring a competitive disposition process) must be offered pursuant to competitive RFPs prepared by the Director, Grand Central Retail Leasing and Management, approved by the Managing Director, TOM, and advertised in accordance with the General Guidelines. More than one space may be offered pursuant to a single RFP.

For each space being offered, an RFP may identify preferred, mandatory, disfavored and/or prohibited uses, as and where appropriate, to encourage and/or ensure an appropriate mix of merchandise and services in various sections of GCT or to otherwise further the Objective. If an RFP identifies a preferred or mandatory use, it shall make clear whether such use is mandatory or merely preferred; if an RFP identifies a disfavored or prohibited use, it shall make clear whether such use is prohibited or merely disfavored.

Without limiting the generality of the foregoing, each RFP must reference (and each prospective tenant must be provided with access to) the generally-applicable design criteria and rules and regulations for commercial spaces at GCT, and state that compliance with such design criteria and rules and regulations is mandatory.

The Director, Grand Central Retail Leasing and Management, with the approval of the Managing Director, TOM, may elect to exclude national chains and/or discount merchandisers from specified areas of GCT, such as the Dining Concourse, the Lexington Passage and/or the Grand Central Market, or GCT as a whole, provided that they reasonably determine that doing so will further the Objective. If required, each Staff Summary presented to the Board when the award of the proposed lease for a space is submitted in due course for Board approval shall set forth any preferred, mandatory, disfavored, or prohibited uses applicable to such space; provided, however, that the aforementioned design criteria and rules and regulations need only be referenced, not set forth in full, in such Staff Summaries.

### **Selection Criteria**

The following are the selection criteria (the “Selection Criteria”) that will be used to evaluate proposal:

#### Selection Criterion A: Direct Economic Benefit to the MTA (Maximum 70 Points).

Each evaluator shall:

First: Start with the Unadjusted Guaranteed Rent Amount for each proposal, as determined by the Technical Consultants as described below. The “Unadjusted Guaranteed Rent Amount” for any proposal is the present value of the guaranteed minimum rent set forth in such proposal, discounted to the first day of the lease term using a discount rate of 7%.

METROPOLITAN TRANSPORTATION AUTHORITY  
REAL ESTATE DEPARTMENT  
REAL PROPERTY DISPOSITION GUIDELINES

March 2023

Page | 2

Second: Determine the Guaranteed Rent Adjustment Factor for each proposal and multiply it by the Unadjusted Guaranteed Rent Amount for such proposal, to determine the “Adjusted Guaranteed Rent Amount” for such proposal. The “Guaranteed Rent Adjustment Factor” is an adjustment factor intended to reflect any concerns that the evaluator may have with respect to the certainty of payment of the Unadjusted Guaranteed Rent Amount, taking into account (1) the evaluator’s assessment of the viability of the prospective tenant’s business plan, (2) the evaluator’s assessment of the creditworthiness of the prospective tenant (or any proposed guarantor) and (3) any security deposits and/or letters of credit that will be required (as set forth in the applicable RFP). The Guaranteed Rent Adjustment Factor may be as high as 1.00 (which means the evaluator has no uncertainty about the Unadjusted Guaranteed Rent Amount being received by MTA) and as low as 0.50 (which means the evaluator has great uncertainty about the Unadjusted Guaranteed Rent Amount being received by MTA), provided that if a proposal includes commercially unreasonable backloading of rent then the adjustment factor may be as low as zero to protect MTA’s interests.

Third: Take the Unadjusted Percentage Rent Amount for each proposal, as determined by the Technical Consultants. The “Unadjusted Percentage Rent Amount” for any proposal is the present value of the projected percentage rent as set forth in the proposal, discounted to the first day of the lease term using a discount rate of 7%.

Fourth: Determine the Percentage Rent Adjustment Factor for each proposal and multiply it by the Unadjusted Percentage Rent Amount for such proposal to determine the “Adjusted Percentage Rent Amount” for such proposal. The “Percentage Rent Adjustment Factor” is an adjustment factor intended to reflect the evaluator’s assessment of the likelihood of percentage rent being received. The Percentage Rent Adjustment Factor may be as high as 0.50 (which means the evaluator has no uncertainty about the Unadjusted Percentage Rent Amount being received by MTA) and as low as zero (which means the evaluator has great uncertainty about the Unadjusted Percentage Rent Amount being received by MTA).

Fifth: Add the Adjusted Guaranteed Rent Amount for each proposal to the Adjusted Percentage Rent Amount for such proposal to determine the “Adjusted Total Rent Amount” for such proposal.

Sixth: Award the proposal with the highest Adjusted Total Rent Amount (the “Highest Adjusted Total Rent Amount”) seventy (70) points for the Selection Criterion A score.

Seventh: Calculate the Selection Criterion A score for each of the other proposals by multiplying 70 times a fraction, the numerator of which is such proposal’s Adjusted Total Rent Amount and the denominator of which is the Highest Adjusted Total Rent Amount.

**Selection Criterion B: Indirect Benefit to the MTA (Maximum 30 Points).**

Each evaluator shall determine the likelihood that each prospective tenant will support the elements of the Objective not directly reflected in Selection Criteria A by attracting other desirable prospective tenants to GCT, and/or customers for other current or prospective tenants at GCT. The Selection Criterion B score

METROPOLITAN TRANSPORTATION AUTHORITY  
REAL ESTATE DEPARTMENT  
REAL PROPERTY DISPOSITION GUIDELINES

March 2023

Page | 3

shall range from 30 (which means that the evaluator believes that the prospective tenant will have an extremely significant positive effect on the elements of the Objective not directly reflected in Selection Criterion A) to zero (which means that the evaluator believes that the prospective tenant will have no positive effect on the elements of the Objective that are not directly reflected in Selection Criterion A).

Total Selection Criterion Score.

The total Selection Criteria score (the “Total Selection Criteria Score”) for each proposal shall be the sum of that proposal’s Selection Criterion A score plus that proposal’s Selection Criterion B score.

### **Procedures for Evaluation of Proposals**

Step 1: Technical Evaluation by Consultants:

All proposals received from prospective tenants will be independently evaluated by MTA’s Leasing Agent (currently CBRE) and MTA’s Retail Manager for GCT (currently, Jones Lang LaSalle) or such other outside consultants as may from time to time be retained by the MTA to provide leasing and retail property management services at GCT (individually, the “Technical Consultant” or collectively, the “Technical Consultants”).

Each Technical Consultant shall provide the Director, Grand Central Retail Leasing and Management with an independent technical evaluation (a “Technical Evaluation”) of each such proposal.

If either Technical Consultant considers that a proposal is non-responsive, such Technical Consultant shall promptly raise that issue with the Director, Grand Central Retail Leasing and Management and the Director, Grand Central Retail Leasing and Management shall undertake the responsiveness review in Step 2 for such proposal. If after such responsiveness review (and any corrective steps permitted in Step 2) the Director, Grand Central Retail Leasing and Management (after consultation with the Managing Director, TOM) determines that such proposal is not responsive, such proposal shall be disqualified and no further technical evaluation shall be performed.

Each Technical Evaluation of each proposal shall include:

- (i) responsiveness to the RFP;
- (ii) a calculation of the Unadjusted Guaranteed Rent Amount;
- (iii) a calculation of the Unadjusted Percentage Rent Amount;
- (iv) a description of any known adverse prior experience (such as arrears, delinquent payments, and failure to comply with lease or license terms) pertaining to business relationships of the prospective tenant or any Affiliate of the prospective tenant (as such term is described below), after due inquiry into the GCT leasing records and the records of Tenant Management;

METROPOLITAN TRANSPORTATION AUTHORITY  
REAL ESTATE DEPARTMENT  
REAL PROPERTY DISPOSITION GUIDELINES

March 2023

Page | 4

- (v) any other matters relating to the responsibility of the proposer;
- (vi) an assessment of the viability of the prospective tenant's business plan (taking into account, as appropriate, the prospective tenant's concept, capabilities and past experience), the creditworthiness of the prospective tenant (or any proposed guarantor) and any security deposits and/or guaranties that will be required (as set forth in the applicable RFP);
- (vii) an assessment of the likelihood of receiving any proposed percentage rent; and
- (viii) an assessment of the likelihood that the prospective tenant will indirectly further the Objective, by attracting other desirable prospective tenants to GCT, and/or customers for other current or prospective tenants at GCT.

Step 2: Determination of Responsiveness:

The second step after receipt of proposals will be a determination of responsiveness by the Director, Grand Central Retail Leasing and Management using the standard criteria set forth in the General Guidelines (including such prospective tenant's failure to provide all completed forms, supplemental information and signatures required by the applicable RFP). A proposal received in response to an RFP should be deemed "not responsive" (and thus disqualified and eliminated from further consideration by the Director, Grand Central Retail Leasing and Management) if such proposal (a) contemplates uses that such RFP identified as prohibited uses or (b) fails to provide for uses that such RFP identified as mandatory uses. A prospective tenant may not be disqualified by reason of such prospective tenant having proposed uses that the RFP identified as merely "disfavored" or by reason of having failed to propose uses that the RFP identified as merely "preferred" (although that may properly be taken into account in scoring proposals, as described above under the heading "Selection Criterion B"). If the Director, Grand Central Retail Leasing and Management determines that it is in MTA's best interests to permit a proposer to modify its proposal after the due date to correct deficiencies that would otherwise cause it to be deemed or otherwise determined to be non-responsive, such proposer shall be afforded such opportunity. If a decision is made to request action by the proposer to conform its submission with the RFP requirements, an email or letter should be sent to the proposer requesting such action. Any such email or letter should state that the non-conformity must be rectified within five working days, except that a longer time may be allowed by the Director, Grand Central Retail Leasing and Management, if the nature of the non-conformity (e.g., missing architectural plans) warrants such longer period.

In making the foregoing determination, the Director, Grand Central Retail Leasing and Management may rely on the Technical Evaluations. If there is any doubt about the appropriate action to take, MTA Legal's DGC-T&O or their designee should be consulted.

Step 3: Initial Determination of Responsibility:

The third step is an initial determination of responsibility by the Director, Grand Central Retail Leasing and Management. The Director, Grand Central Retail Leasing and Management may determine that a prospective tenant is not responsible for any reason contemplated by the General Guidelines (including unsuitability due to a record of criminality, lack of integrity, violations of the Procurement Lobbying Law (State Finance Law Sections 139-j and 139-k)).

METROPOLITAN TRANSPORTATION AUTHORITY  
REAL ESTATE DEPARTMENT  
REAL PROPERTY DISPOSITION GUIDELINES

March 2023

Page | 5

A proposer may be disqualified as “not responsible” (and thus eliminated from consideration by the Director, Grand Central Retail Leasing and Management) if such proposer, or any Affiliate of such proposer, (a) has been convicted of a felony or any misdemeanor involving moral turpitude; (b) has been disqualified from contracting with the MTA, the City of New York, the State of New York, the Port Authority of New York and New Jersey or the federal government; (c) has violated the Procurement Lobbying Law (as more particularly described in Chapter XI of General Guidelines); (d) owes, with respect to amounts due not more than five years prior to the date of the RFP, in excess of \$10,000 to the MTA or any other MTA Agency; such amount is not (in the view of MTA Legal) the subject of a bona fide dispute; and such amount has remained unpaid for more than 30 days after written demand from the MTA or another MTA Agency; (e) is in default of material non-monetary obligations to the MTA or another MTA Agency under an existing lease and the MTA or MTA Agency has provided written notice under that lease and the default has not been timely cured as provided in the lease; (f) has any outstanding federal, state or local tax warrants or liens; or (g) has received an unacceptable credit report from a reputable credit reporting company. Late payment, as opposed to non-payment, shall not constitute grounds for disqualification of an otherwise responsible proposer (although it may be taken into account in scoring proposals, as described above under the heading “Selection Criterion A”). If after providing written notice and having afforded such prospective tenant an opportunity to be heard the MTA deems a prospective tenant to be not responsible, the MTA need not undertake any further consideration of such prospective tenant’s proposal. A proposer may be deemed “not responsible” (and thus may be disqualified and eliminated from consideration by the Director, Grand Central Retail Leasing and Management) if such prospective tenant, or an Affiliate of such proposer, (a) is the current tenant in the space being offered by the RFP or any other retail space at GCT, and (b) refuses to agree to amend its current lease for such space to include security provisions identical to those in the draft lease issued as part of the RFP.

If, after having been provided written notice of its intent to disqualify a proposer as not responsible, and having afforded such proposer an opportunity to be heard, a proposer is deemed to be not responsible, no further consideration of that proposal need be undertaken. In making the foregoing determination, the Director, Grand Central Retail Leasing and Management may rely on the Technical Evaluations.

**Step 4: Evaluation by the Director, Grand Central Retail Leasing and Management:**

The Director, Grand Central Retail Leasing and Management shall thereafter complete their written evaluation of all responsive proposals received from responsible prospective tenants based on the Selection Criteria, using both the numerical scoring and comment sections of an evaluation and scoring form substantially in the form attached hereto as Appendix A (the “Evaluation Form”). In completing such Evaluation Form, the Director, Grand Central Retail Leasing and Management must exercise their own best independent judgment taking into account the Technical Evaluations.

If the proposal with the highest Total Selection Criteria Score is also the proposal with the highest Unadjusted Guaranteed Rent Amount, then, without convening a selection committee, the Managing Director, TOM (with the approval of the Chief Development Officer) may (i) provided at least three proposals were received, award the lease to the proposer who offered the highest Unadjusted Guaranteed Rent Amount without a Finance Committee Staff Summary or MTA Board Approval provided that it is later listed in a chart in the Finance Committee book consistent with Policy 33 adopted by the MTA Board in November, 2013, applicable to the award of leases generally under the General Guidelines or (ii) submit to the MTA Board Finance Committee a Staff Summary recommending award of the lease to such proposer and seeking authorization of the MTA Board for such action. However, if the proposal with

METROPOLITAN TRANSPORTATION AUTHORITY  
REAL ESTATE DEPARTMENT  
REAL PROPERTY DISPOSITION GUIDELINES

March 2023

Page | 6

the highest Total Selection Criteria Score is not the proposal with the highest Unadjusted Guaranteed Rent Amount or if two proposals provide for the same highest Unadjusted Guaranteed Rent Amount, then the Director, Grand Central Retail Leasing and Management must convene a selection committee (the “Selection Committee”) consisting of the Director, Grand Central Retail Leasing and Management, the Managing Director, TOM or their designee and a representative of Metro-North Commuter Railroad Company appointed by the Executive Vice President of Metro-North or their designee.

Step 5: Evaluation by Selection Committee, If Necessary

If a Selection Committee is required, the members of the Selection Committee will be furnished with the Technical Evaluations. Each Selection Committee member other than the Director, Grand Central Retail Leasing and Management shall complete their written evaluation of all responsive proposals received from responsible prospective tenants based on the Selection Criteria, using both the numerical scoring and comment sections of the Evaluation Form. In completing such Evaluation Form, each such Selection Committee member must exercise their own best independent judgment taking into account the Technical Evaluation.

A meeting of the Selection Committee will thereafter be convened. At such meeting, the members of the Selection Committee may properly discuss the applicable proposals among themselves and/or with the Consultants. After such discussion is completed, each of the three members of the Selection Committee may prepare supplemental Evaluation Forms taking into account any such consultation and discussion. Each supplemental Evaluation Form shall include a narrative explanation for the basis of any scoring changes from the scoring in that Selection Committee member’s original Evaluation Form. The Total Selection Criteria Score on the three final Evaluation Forms (which will be the original Evaluation Form for each Selection Committee member who does not submit a supplemental Evaluation Form; and will be the supplemental Evaluation Forms for the other Selection Committee members) will be added together and the proposals ranked based on such aggregate scoring.

Step 6: Conditional Designation

If a prospective tenant is selected, either by the Director, Grand Central Retail Leasing and Management as provided in Step 4 or by a Selection Committee as provided in Step 5, as applicable under the circumstances, the Director, Grand Central Retail Leasing and Management or their designee shall prepare a conditional designation letter for execution by the Managing Director, TOM or other authorized signatory on behalf of MTA and Metro-North and countersignature by such prospective tenant as contemplated by the General Guidelines.

Step 7: Determination of Whether to Present Recommendation to the Board

The Managing Director, TOM may (at any time after an RFP is issued) determine, in consultation with the MTA Legal’s DGC-T&O or their designee that it is in the best interest of the MTA to reject all proposals because the process did not yield sufficiently advantageous proposals, if the Managing Director, TOM believes that issuing a new RFP would materially further the Objective, or because it has been determined, since the applicable RFP was issued, that the applicable space is better utilized for a non-commercial purpose, in which case the Managing Director, TOM shall so report to the Board’s Finance Committee. Otherwise, the Director, Grand Central Retail Leasing and Management shall make a final determination of responsibility with respect to the prospective tenant with the highest Total Selection

METROPOLITAN TRANSPORTATION AUTHORITY  
REAL ESTATE DEPARTMENT  
REAL PROPERTY DISPOSITION GUIDELINES

March 2023

Page | 7

Criteria Score, based on any new information received after the initial determination of responsibility, and if such prospective tenant continues to be responsible the Managing Director, TOM shall (i) provided at least three proposals were received, award the lease to the proposer who offered pursuant to Policy 33 of the General Guidelines adopted by the MTA Board in November, 2013, or (ii) submit to the MTA Board Finance Committee a Staff Summary requesting authorization to enter into a lease with the prospective tenant who did not offer the highest Unadjusted Guaranteed Rent Amount, but had the highest Total Selection Criteria Score as determined by a Selection Committee. If such recommended prospective tenant is not the proposer with the highest Unadjusted Guaranteed Rent Amount, then the Staff Summary must include a reasonably detailed explanation of the factors that the Selection Committee took into account in recommending such proposal.



METROPOLITAN TRANSPORTATION AUTHORITY  
REAL ESTATE DEPARTMENT  
REAL PROPERTY DISPOSITION GUIDELINES

March 2023

Page | 0

---

Figure 1 – Property Subject to RFP

METROPOLITAN TRANSPORTATION AUTHORITY  
REAL ESTATE DEPARTMENT  
REAL PROPERTY DISPOSITION GUIDELINES

March 2023

Page | 1

EXAMPLE OF A PROPERTY SUBJECT TO RFP LETTER

(DATE)

(NAME)  
(STREET ADDRESS)  
(CITY), (STATE) (ZIP CODE)

Dear (NAME):

Thank you for the interest you expressed in leasing property owned or managed by the Metropolitan Transportation Authority (MTA). Please be advised that it is the policy of the MTA to offer lease opportunities through a request for proposals (RFP) process.

If you would like to be on our RFP notification list, please complete the registration form on MTA Real Estate's website at [http://enterprise.nymta.info/MTA\\_Real\\_Estate\\_RFP/](http://enterprise.nymta.info/MTA_Real_Estate_RFP/).

If you have further questions, you may reach me at (212-878- for \_\_\_\_). Again, thank you your interest in MTA property.

Sincerely,

(STAFF NAME)

Enclosure (RFP Brochure and Figure1)

cc: (Director, Real Estate Transactions and Operations /  
Director, Transit-Oriented Development)  
(Director, Transaction Management)  
File  
Chron

METROPOLITAN TRANSPORTATION AUTHORITY  
REAL ESTATE DEPARTMENT  
REAL PROPERTY DISPOSITION GUIDELINES

March 2023

Page | 0

---

Figure 2 – Acknowledgement Letter

METROPOLITAN TRANSPORTATION AUTHORITY  
REAL ESTATE DEPARTMENT  
REAL PROPERTY DISPOSITION GUIDELINES

March 2023

Page | 1

EXAMPLE OF ACKNOWLEDGEMENT LETTER

(When substantial research and/or agency review must take place, if Real Estate Manager in his/her judgment believes a research or agency review is forthcoming, this acknowledgement can be foregone. Telephone contact is then deemed appropriate.)

(DATE)

(NAME)  
(STREET ADDRESS)  
(CITY), (STATE) (ZIP CODE)

Re: LIRR Property West of Centerport Road, Huntington, New York (PROPERTY  
CODE) (UNIT CODE)

Dear (NAME):

The Real Estate Department of the Metropolitan Transportation Authority (MTA) is in receipt of your request for an agreement to use Long Island Rail Road (LIRR) property at the referenced location, for the receipt, storage and sale of masonry supplies.

Please be advised that this request has been forwarded to the LIRR for review. Upon receipt of its comments, you will be notified accordingly.

Should you have any questions, I can be reached at (212) (878-\_\_\_\_).

Sincerely,

(NAME)  
Real Estate Manager  
Real Estate Department

cc: (Director of Real Estate Operations)  
(Deputy Director, Leasing & Acquisition)  
File  
Chron

METROPOLITAN TRANSPORTATION AUTHORITY  
REAL ESTATE DEPARTMENT  
REAL PROPERTY DISPOSITION GUIDELINES

March 2023

Page | 0

---

Figure 3 – Property Not Owned/Managed by MTA

METROPOLITAN TRANSPORTATION AUTHORITY  
REAL ESTATE DEPARTMENT  
REAL PROPERTY DISPOSITION GUIDELINES

March 2023

Page | 1

EXAMPLE OF PROPERTY NOT OWNED BY THE MTA

(DATE)

(NAME)  
(STREET ADDRESS)  
(CITY), (STATE) (ZIP CODE)

Re: LIRR Property – Block 6499, Lot 22, Brooklyn, New York (PROPERTY CODE,  
UNIT CODE)

Dear (NAME):

With reference to your letter dated January 7, 2008, regarding the use of LIRR property, it appears that the LIRR is not the owner of the property you wish to use.

If I can be of further assistance to you, please call me at (212) (878-\_\_).

Sincerely,

(NAME)  
Transaction Manager  
Real Estate Department

Enclosure (RFP Brochure and Figure1)

cc: Director, Real Estate Transactions and Operations  
(Director, Transaction Management)  
Chron

METROPOLITAN TRANSPORTATION AUTHORITY  
REAL ESTATE DEPARTMENT  
REAL PROPERTY DISPOSITION GUIDELINES

March 2023

Page | 0

---

Figure 4 – Property Unavailable for Lease

METROPOLITAN TRANSPORTATION AUTHORITY  
REAL ESTATE DEPARTMENT  
REAL PROPERTY DISPOSITION GUIDELINES

March 2023

Page | 1

EXAMPLE OF PROPERTY UNA VAILABLE FOR LEASE LETTER

(DATE)

(NAME)  
(STREET ADDRESS)  
(CITY), (STATE) (ZIP CODE)

Re: LIRR Property – Flatbush Avenue, Brooklyn, New York (Block 11216499, Lot 1)  
(PROPERTY CODE, UNIT CODE)

Dear (NAME):

Thank you for the interest you expressed in leasing property owned or managed by the Metropolitan Transportation Authority (MTA). As a follow-up to our phone conversation, please be advised that the referenced site is currently under rehabilitation and will not be available until winter 2010.

If I can be of further assistance to you, please call me at (212)878-\_\_\_\_\_. Again, thank you for your interest in MTA property.

Sincerely,

(NAME)  
Senior Transaction Manager  
Real Estate Department

Enclosure (RFP Brochure and Figure1)

cc: (Director, Real Estate Transactions and Operations  
(Director, Transaction Management)  
Chron



METROPOLITAN TRANSPORTATION AUTHORITY  
REAL ESTATE DEPARTMENT  
REAL PROPERTY DISPOSITION GUIDELINES

March 2023

Page | 0

---

Figure 5 – Letter Denying Request

METROPOLITAN TRANSPORTATION AUTHORITY  
REAL ESTATE DEPARTMENT  
REAL PROPERTY DISPOSITION GUIDELINES

March 2023

Page | 1

EXAMPLE OF LETTER DENYING REQUEST

(DATE)

(NAME)  
(STREET ADDRESS)  
(CITY), (STATE) (ZIP CODE)

Re: Parking Request – West of Endo Boulevard, Garden City, New York  
Property Code \_\_\_\_\_ Unit Code \_\_\_\_\_

Dear (NAME):

Thank you for the interest you expressed in leasing Long Island Rail Road (LIRR) property at the above-referenced location. I regret to inform you that your request has been denied at this time, as this property is being retained for freight operations.

If I can be of further assistance to you, please contact me at (212)878-\_\_\_\_\_.

Sincerely,

(NAME)  
Transaction Manager  
Real Estate Department

cc: (Director, Real Estate Transactions and Operations  
(Director, Transaction Management)  
Chron

METROPOLITAN TRANSPORTATION AUTHORITY  
REAL ESTATE DEPARTMENT  
REAL PROPERTY DISPOSITION GUIDELINES

March 2023

Page | 0

---

Figure 6 – Parcel Information Sheet

METROPOLITAN TRANSPORTATION AUTHORITY  
REAL ESTATE DEPARTMENT  
REAL PROPERTY DISPOSITION GUIDELINES

March 2023

Page | 1

**MTA Parcel Information Sheet**

[enter location, e.g., 2 Broadway Newsstand]

[enter the RFP #, e.g., RFP BG0912]

Page 1 of 149

---

<b>Station Facilities:</b>	[enter location description. If a station, enter complete and correct station name]
<b>Property Code / Unit Code:</b>	[enter Yardi property code/unit number]
<b>[Landlord OR Licensor]:</b>	[ MTA New York City Transit (“NYCT”) or MTA Long Island Rail Road (“LIRR”) or MTA Metro-North Railroad (“Metro-North”) or MTA Bridges & Tunnels or Metropolitan Transportation Authority (“MTA”)]
<b>Premises/Licensed Area:</b>	[describe space, e.g., “Ground floor lobby newsstand (inside security checkpoints) at 2 Broadway.”]
<b>Station Ridership:</b>	[“N/A” or enter: Average weekday ridership: [enter number] Average Saturday ridership: [enter number or “N/A”] Average Sunday ridership: [enter number or “N/A”]
<b>Deemed Rentable Square Footage:</b>	[enter size of retail or other area in square feet, and separately show the size of any storage areas] [Add if applicable: “A [plan or drawing] of the space is attached hereto as Exhibit A.”]
<b>Term:</b>	[enter number of years of initial or total term, if no option] years from the rent commencement date of the lease plus any free rent period for buildout between the commencement date and rent commencement date
<b>Extension Option(s):</b>	[enter option(s) and number of years and “at [licensee/lessee] OR landlord’s discretion” or put “N/A”] [years]
<b>Transportation Purposes Termination:</b>	FOR LEASE USE: Landlord may terminate the lease upon 90 days’ notice to tenant if landlord requires the premises or any part thereof (a) for any transportation or transit purpose including the realization of revenues; (b) in connection with the construction, demolition, sale, or lease of the premises, the station or any other portion of the real property; (c) to otherwise accommodate the operation of the Railroad System; or (d) in connection with the furtherance of any of its purposes or the exercise of any of its general or special powers under the Public Authorities Law.

[FOR LEASES ONLY/NOT LICENSES: If Lease is for a term of 10

METROPOLITAN TRANSPORTATION AUTHORITY  
 REAL ESTATE DEPARTMENT  
 REAL PROPERTY DISPOSITION GUIDELINES

March 2023

Page | 2

years or longer and Tenant has made a substantial capital investment in the Premises, use the following if an amortization provision is being provided, otherwise delete: "If the lease is terminated by landlord during the first 10 years of the term, landlord will reimburse tenant for the documented unamortized reasonable costs of its permanent improvements, amortized on a straight line basis over 10 years, provided tenant is not in default at such time and vacates the premises voluntarily on the termination date, after first deducting any amounts owed by tenant to landlord.]

FOR LICENSE USE: Landlord may terminate the license, at will, at any time on [60][30] days prior notice, at no cost to landlord.

FOR SALE USE: N/A

<b>Suggested Annual [Rent or Compensation or Purchase Price]:</b>	[enter annual rent or compensation] and add "for Year 1 of the term, or enter purchase price]
<b>Suggested Average Annual Rate of Increase:</b>	[enter percentage, i.e., "3%" or "5%" or "N/A"]
<b>Utility Fee:</b>	
Electricity fee	["N/A" or "Tenant shall pay a fee of \$[number] per [month or year] for electricity as additional rent. This amount shall increase annually by 3%."]
Trash collection fee	["N/A" or "Tenant shall pay a fee of \$[number] per [month OR year] as a trash collection fee. This amount shall increase annually by 3%."]
<b>[Security Deposit or Down Payment]:</b>	Upon signing of [lease/license], three months' [base rent or base compensation] based on the final year's [base rent or base compensation].
<b>Guaranties:</b>	Unless the tenant itself is a creditworthy entity, a creditworthy principal of tenant acceptable to landlord/licensor will be expected] to provide a guaranty of the performance and payment obligations of [tenant/licensor] under the [lease/license]. If tenant is a newly formed entity, the individual proposers)/principal(s) will be expected to provide full personal guaranties. Under appropriate circumstances, such as when tenant is making a significant capital investment in the premises, landlord in its discretion, may accept a "limited guaranty" (or so-called 'good guy' guaranty) limiting the guarantor(s)' liability to (i) tenant's obligations to complete the initial improvements, (ii) tenants payment and performance obligations while it is in possession of the premises prior to a voluntary surrender of the same in its required condition, and (iii) an additional period of time to guaranty tenant's rent obligation beyond its voluntary surrender for up to 12 months to afford landlord an opportunity to re-let the premises.

METROPOLITAN TRANSPORTATION AUTHORITY  
 REAL ESTATE DEPARTMENT  
 REAL PROPERTY DISPOSITION GUIDELINES

March 2023

Page | 3

<b>[Required OR Permitted] Use[s]:</b>	[enter required or permitted uses – match what is in form of lease or license, if a form is being used – DO NOT put in an exhaustive list of items, like exist in newsstand agreements]
<b>Prohibited Items and Uses:</b>	Prohibited uses are specified in the form of lease/license
<b>Minimum Hours:</b>	[enter minimum hours for weekdays and add “except for weekends and MTA holidays”, or whatever required operating days and times are.] [Tenant/Licensee] may remain open at other times subject to [landlord’s/licensor’s] approval.
<b>Sales Reporting [optional]:</b>	[Tenant/Licensee] shall provide Landlord with gross sales figures on a monthly or annual basis, if required by landlord.
<b>Condition of Premises:</b>	Premises will be delivered “as is.” [Landlord/Licensor/Grantor] anticipates making no improvements to the premises or the systems serving the premises.
<b>Utilities:</b>	
Electrical	The space is served by a [enter size, e.g., “60 amp single phase” or 100 amp three-phase, etc.] electrical service and [is/is not] sub-metered or separately metered.
Fire Alarm	["N/A" or describe the fire alarm situation and what if anything will need to be done, i.e., “connection to a central station located at [location] via rigid conduit is required”]
Sprinkler	["N/A" or describe sprinkler situation and what if anything will need to be done with it]
Plumbing	["N/A" or describe plumbing situation and what if anything will need to be done with it]
Natural Gas	["N/A" or describe natural gas situation and what if anything will need to be done with it]
Domestic Water	["N/A" or describe water situation and what if anything will need to be done with it]
Sanitary Service	["N/A" or describe the sanitary service (i.e., “3” sanitary line with ½ hp 120v 1ph ejector pump”), and what if anything will need to be done with it]
HVAC	["N/A" or describe HVAC situation and what if anything will need to be done with it]
Telecommunications	["N/A" or describe the telephone and/or other telecommunications (i.e., cable or other data lines) situation and what if anything will need to be done with it; also, if applicable, indicate the designated provider such as “Telephone service is available through

METROPOLITAN TRANSPORTATION AUTHORITY  
REAL ESTATE DEPARTMENT  
REAL PROPERTY DISPOSITION GUIDELINES

March 2023

Page | 4

Verizon”)]

---

**Condition of Existing Equipment and Utilities:**

Tenant is responsible for repair, maintenance, and replacement of all equipment located in or exclusively serving the premises. No warranties or representations are made regarding the condition of existing equipment or utilities, or the suitability of existing equipment and utilities for [licensee’s or tenant’s] proposed use.

---

**Tenant’s Initial Work:**

“[Tenant/Licensee] shall be responsible, at its sole cost and expense, for the completion of all improvements required for [tenant’s or licensee’s] use and as required by [landlord or licensor].”

At a minimum, Tenant’s Initial Work must include the following:

1. [enter required improvement]
2. [enter required improvement].
3. [enter required improvement].
4. [enter required improvement].
5. [enter required improvement].
6. [add additional numbers to list if necessary to describe additional discrete improvement items]

Tenant’s Initial Work must meet the requirements of the New York State Uniform Fire Safety and Building Code. [Landlord/Licensor], in its capacity as the construction permitting and code compliance agency under the NYS Uniform Code and not in its proprietary capacity as Landlord, or its designee shall review all proposed Alterations for compliance with aforementioned code.

---

**Compliance with Codes and Ordinances:**

In addition to compliance with the New York State Fire Safety and Building Code, [tenant/licensee] shall comply with all other applicable codes and ordinances, including health regulations, and obtain all required permits.

---

**Estimated Cost of Initial Improvements:**

Each proposer should take into consideration the requirements for high quality design, materials and workmanship, as well as compliance with all applicable regulations and codes when preparing plans and estimating construction costs.

We strongly encourage each proposer to obtain professional construction estimates before submitting their proposal. If actual construction costs exceed estimated costs, the [tenant/licensee] should not anticipate any relief from [landlord/licensor]. The [tenant/licensee] will be responsible for completing all required improvements regardless of the actual cost of construction.

---

**Insurance:**

The lease/license agreement will specify the insurance requirements for Tenant and its Contractors (including subcontractors of any tier) and will generally include, at a minimum: commercial general liability insurance workers'

METROPOLITAN TRANSPORTATION AUTHORITY  
REAL ESTATE DEPARTMENT  
REAL PROPERTY DISPOSITION GUIDELINES

March 2023

Page | 5

compensation insurance, and all-risk property insurance policy.

[Enter if applicable or delete: "Railroad protective liability insurance in the amount of [enter amount] will be required of [tenant's/licensee's] contractor"]

**Tenant's/Licensee's contractors will be expected to sign a contractor's insurance and indemnity agreement and providing insurance certificates evidencing the required insurance coverage prior to commencing any work.**

---

**Assignment & Subletting/Change of Control:**

Any assignment or subletting or transfer of a controlling interest in a tenant entity, or other transfer of an equity interest that results in a change of control, whether directly or indirectly, is not permitted without [landlord's/licensor's] approval, in its sole discretion. However, [landlord/licensor] will not be required in certain circumstances specified in the lease/license, including to a controlled affiliate, to a distributee or legatee of a decedent's estate, or to a trust or immediate family member for financial or tax planning purposes.

---

**Broker:**

Any tenant broker is to be paid by the tenant.

---

**Site Visit:**

[enter time], [enter day of week], [enter date including year]

This Parcel Information Sheet must be signed by an officer of the prospective [tenant/licensee].

Prospective [Tenant/Licensee]: \_\_\_\_\_

Authorized Signature: \_\_\_\_\_

Name: \_\_\_\_\_

Title: \_\_\_\_\_

Date: \_\_\_\_\_

Additional Thoughts:

Add: Commencement Date, Rent Commencement Date, Initial Plan Submission Date, Initial Work Buildout Period



METROPOLITAN TRANSPORTATION AUTHORITY  
REAL ESTATE DEPARTMENT  
REAL PROPERTY DISPOSITION GUIDELINES

March 2023

Page | 6



**Metropolitan Transportation Authority**

**Purchase Price Proposal Form**

RFP Number: [RFP Number], [TITLE]

In the form below Proposers must specify their proposed purchase price for either or both properties offered in this RFP. Proposers must submit a copy of an appraisal report prepared by a reputable appraisal firm substantiating the proposed purchase price.

Proposed Purchase Price: \$ \_\_\_\_\_

A proposal deposit in the amount of **[Proposal Deposit Percentage]**% of the proposed purchase price for each parcel being proposed for must be submitted along with this proposal. If selected, this deposit will be credited to the ultimate purchase price. If not selected, the proposal deposit(s) will be refunded in full.

Amount of proposal deposit: \$ \_\_\_\_\_

**This Purchase Price Proposal must be signed by an officer of the prospective Purchaser:**

Prospective Purchaser: \_\_\_\_\_

Authorized Signature: \_\_\_\_\_

Name: \_\_\_\_\_

Title: \_\_\_\_\_

Date: \_\_\_\_\_

METROPOLITAN TRANSPORTATION AUTHORITY  
REAL ESTATE DEPARTMENT  
REAL PROPERTY DISPOSITION GUIDELINES

March 2023

Page | 0

---

Figure 7 – RFP Cover Letter

METROPOLITAN TRANSPORTATION AUTHORITY  
REAL ESTATE DEPARTMENT  
REAL PROPERTY DISPOSITION GUIDELINES

March 2023

Page | 1

2 Broadway  
New York, NY 10004  
212 878-7000 Tel

Metropolitan Transportation Authority  
State of New York

[enter date]

Re: Request For Proposals [enter RFP number]-[enter RFP name]

Dear Prospective [Tenant or Licensee or Purchaser]:

Thank you for your interest in this offering of [MTA New York City Transit or MTA Long Island Rail Road or MTA Metro-North or MTA Bridges and Tunnels] property for (lease or license or sale) at (enter description of property).

Attached is the entire Request for Proposals ("RFP") package, also available on the internet

at

[http://enterprise.nymta.info/MTA\\_Real\\_Estate\\_RFP/](http://enterprise.nymta.info/MTA_Real_Estate_RFP/)

DEADLINE: Proposals must be received by 5:00p.m. on [enter day of week, day of month, month name, and year]. Proposals submitted after such deadline will, at the MTA's sole discretion, only be considered if the MTA determines that such consideration is in the public interest. Each proposal must include the items listed in the "Submission Requirements" section below. Proposals not including all requested items may be rejected.

In addition to this letter, the RFP package includes the following components:

1. *Parcel Information Sheet[s]*. This section provides information about [each of] the location[s] offered and the date and time that the location[s] may be viewed.
2. *Request for Proposals-Rules and Regulations*. This section contains regulations, information and instructions that relate to the submission of proposals. Please take the time to read this section carefully and refer to it as you fill out the Proposer Information Form.
3. *[Rent or Compensation or Purchase Price] Proposal F01m*. This form is to be used to specify the [rent or compensation or purchase price] that the prospective [tenant or licensee or purchaser] proposes to pay to the MTA for the applicable space.
4. *The Proposer Information Form*. Please take the time to read the instructions carefully and ensure that all questions are answered completely. Also, note that the last page must be notarized. Edit PIF by crossing out irrelevant sections not applicable to the parcel that would only confuse bidders]
5. *U.S. Internal Revenue Service F01m W-9, Request for Taxpayer Identification Number and Certification*.
6. *New York State Finance Law Sections 139-j and 139-k ("Lobbying Law") Disclosure Statement*.

METROPOLITAN TRANSPORTATION AUTHORITY  
REAL ESTATE DEPARTMENT  
REAL PROPERTY DISPOSITION GUIDELINES

March 2023

Page | 2

Request for Proposal  
Cover Letter Page 2 of 3

7. *Iran Divestment Act Certification.*

8. *[Delete the following ~~FNA~~ Standard Format for Architectural Drawing Submissions. These guidelines are for the tenant and tenant's architect and contractor to use in preparing design plans following (lease or license) execution.*

9. *[Delete the following if NIA] Form of [Lease or License or Contract of Sale].*

SUBMISSION REQUIREMENTS: Please provide the following information with your submission (all forms are available for download from the MTA's website listed above):

- Fully completed and signed *Parcel Information Sheet*
- Fully completed and signed *[Rent or Compensation or Purchase Price] Proposal Form.*
- Fully completed and signed *Proposer Information Form.* Notarize the last page of where indicated.
- Fully completed and signed *U.S. Internal Revenue Service Form W-9, Request for Taxpayer Identification Number and Certification.*
- Fully completed and signed *NYS Finance Law Sections 139-j and 139-k Certification.*
- Fully completed and signed *Iran Divestment Act Certification.*
- *Proposal Deposit* in the amount (of three months' of Year 5 [Rent or compensation, (i.e., three times the amount proposed for Year 5) OR [enter] % of the proposed purchase price]. Proposals submitted with multiple checks drawn on different accounts may be rejected. You should enclose money orders or checks drawn on a single account.
- [Include the following only if applicable] Please list material objections, if any, to the *Form of [Lease or License or Contract]* in a cover letter or on a separate sheet of paper. If you do not list any objections, MTA will proceed on the basis that you have no objections to the *Form of [Lease or License or Contract]* and will reserve the right to award the (lease or license or contract) to another bidder, should you later raise such objections.

One hard copy of submission should be delivered in sealed envelopes by the date listed above to:

Ms. Dalilah Smith-Santos  
Executive Secretary  
Metropolitan Transportation Authority  
2 Broadway, 4th Floor  
New York, NY 10004  
RFP Number: [enter RFP number]  
Parcel Number(s): [enter number(s) or delete line if none]  
Location: [enter location or delete line if none]

METROPOLITAN TRANSPORTATION AUTHORITY  
REAL ESTATE DEPARTMENT  
REAL PROPERTY DISPOSITION GUIDELINES

March 2023

Page | 3

Request for Proposal  
Cover Letter Page 3 of 3

All bid proposals shall be publicly disclosed in the agenda for the meeting of the Finance Committee of the MTA Board at which the transaction will be considered for approval.

The MTA reserves the right, at any time, to modify or waive requirements of this RFP.

Please be aware that there are rules regarding permissible contact (oral, written, and electronic communications) with the MTA during a public procurement process. Effective January 1, 2006, New York State Lobbying Law requires that all contact with the MTA relating to this RFP must be made through the following persons/designated Points of Contact. Contact with anyone else at the MTA regarding this RFP may result in ineligibility to participate in the RFP.

The designated Points of Contact are:

Dalilah Smith-Santos  
Tel. (212) 878-1043

[Email: dsantos@mtahq.org](mailto:dsantos@mtahq.org)

(for general inquiries regarding the administrative aspects of the RFP only)

[enter project manager information]

(for questions regarding the specific content of the RFP or RFP procedures and rules)

Sincerely,

[enter project manager name]  
MTA Real Estate Department

METROPOLITAN TRANSPORTATION AUTHORITY  
REAL ESTATE DEPARTMENT  
REAL PROPERTY DISPOSITION GUIDELINES

March 2023

Page | 0

---

Figure 8 – Proposer Information Form

METROPOLITAN TRANSPORTATION AUTHORITY  
 REAL ESTATE DEPARTMENT  
 REAL PROPERTY DISPOSITION GUIDELINES

March 2023

Page | 1



**Applicant Information Statement**

**Business Profile**

**Information and Instructions**

The following information is provided to the MTA Real Estate Department for its preliminary review before further consideration of an intent to lease or license a specified location. The acceptance of this information statement shall not constitute an offer of the Metropolitan Transportation Authority or any affiliate or subsidiary thereof. **Proposers must provide three (3) copies of a separate completed form with each proposal package. When mailing, use a separate envelope for each proposal submitted.** Please attach additional sheets as necessary. **Please print or type.**

**Property Desired**

Parcel Number (if applicable) \_\_\_\_\_ Proposed Use \_\_\_\_\_  
 Property Address \_\_\_\_\_

**Applicant Information**

Name of Applicant \_\_\_\_\_ Social Security No.    -    -  
 Street \_\_\_\_\_  
 City \_\_\_\_\_ State \_\_\_\_\_ Zip \_\_\_\_\_  
 Telephone (Day) \_\_\_\_\_ Telephone (Evening) \_\_\_\_\_

**Business Information**

Name of Business \_\_\_\_\_  
 Street \_\_\_\_\_  
 City \_\_\_\_\_ State \_\_\_\_\_ Zip \_\_\_\_\_  
 Telephone (Day) \_\_\_\_\_ Telephone (Evening) \_\_\_\_\_  
 Type of business:  Corporation  Joint Venture  Partnership    Year Formed \_\_\_\_\_  
 Employer ID No. \_\_\_\_\_ State of Incorporation \_\_\_\_\_

List all officers, partners, shareholders, or joint venturers.

- 1 Name \_\_\_\_\_ Title \_\_\_\_\_  
 Street \_\_\_\_\_  
 City \_\_\_\_\_ State \_\_\_\_\_ Zip \_\_\_\_\_  
 Telephone (Day) \_\_\_\_\_ % Shares \_\_\_\_\_
- 2 Name \_\_\_\_\_ Title \_\_\_\_\_  
 Street \_\_\_\_\_  
 City \_\_\_\_\_ State \_\_\_\_\_ Zip \_\_\_\_\_  
 Telephone (Day) \_\_\_\_\_ % Shares \_\_\_\_\_
- 3 Name \_\_\_\_\_ Title \_\_\_\_\_  
 Street \_\_\_\_\_  
 City \_\_\_\_\_ State \_\_\_\_\_ Zip \_\_\_\_\_  
 Telephone (Day) \_\_\_\_\_ % Shares \_\_\_\_\_

**METROPOLITAN TRANSPORTATION AUTHORITY  
REAL ESTATE DEPARTMENT  
REAL PROPERTY DISPOSITION GUIDELINES**

March 2023

Page | 2



**Applicant Information Statement**

**Business Profile (cont'd.)**

**Business Information (cont'd.)**

Has the applicant or any of its principals done business under any other name within the past three years?  Yes  No

Is the applicant owned or controlled by any other organization or business entity?  Yes  No

Does the applicant own or control any other organization or business entity?  Yes  No

If yes was checked for any of the above, provide name, employer ID, and business address of each organization, corporation, or business:

1 Name of Business \_\_\_\_\_

Employer ID No. \_\_\_\_\_ Owner/Manager Name \_\_\_\_\_

Street \_\_\_\_\_

City \_\_\_\_\_ State \_\_\_\_\_ Zip \_\_\_\_\_

2 Name of Business \_\_\_\_\_

Employer ID No. \_\_\_\_\_ Owner/Manager Name \_\_\_\_\_

Street \_\_\_\_\_

City \_\_\_\_\_ State \_\_\_\_\_ Zip \_\_\_\_\_

3 Name of Business \_\_\_\_\_

Employer ID No. \_\_\_\_\_ Owner/Manager Name \_\_\_\_\_

Street \_\_\_\_\_

City \_\_\_\_\_ State \_\_\_\_\_ Zip \_\_\_\_\_

List gross receipts of each business for the past three years. Attach copies of Federal Income Tax returns (1040, 1099, etc.).

1 Name of Business \_\_\_\_\_ Gross Receipts \$ \_\_\_\_\_ Year \_\_\_\_\_

Gross Receipts \$ \_\_\_\_\_ Year \_\_\_\_\_

Gross Receipts \$ \_\_\_\_\_ Year \_\_\_\_\_

2 Name of Business \_\_\_\_\_ Gross Receipts \$ \_\_\_\_\_ Year \_\_\_\_\_

Gross Receipts \$ \_\_\_\_\_ Year \_\_\_\_\_

Gross Receipts \$ \_\_\_\_\_ Year \_\_\_\_\_

3 Name of Business \_\_\_\_\_ Gross Receipts \$ \_\_\_\_\_ Year \_\_\_\_\_

Gross Receipts \$ \_\_\_\_\_ Year \_\_\_\_\_

Gross Receipts \$ \_\_\_\_\_ Year \_\_\_\_\_



**METROPOLITAN TRANSPORTATION AUTHORITY  
REAL ESTATE DEPARTMENT  
REAL PROPERTY DISPOSITION GUIDELINES**

March 2023

Page | 3



**Applicant Information Statement**

**Business Profile (cont'd.)**

**State or  
Municipal  
Leases or  
Contracts**

List all leases or contracts entered into or currently in force between the applicant or other persons listed herein and the Metropolitan Transportation Authority ("MTA") or any other state agency or municipality within the past three (3) years. Use additional sheets if necessary.

(NYCT = MTA New York City Transit      LIRR = MTA Long Island Rail Road      MNR = MTA Metro-North Railroad)

1     NYCT     LIRR     MNR     Other (Specify) \_\_\_\_\_

Term \_\_\_\_\_ Annual Rent \_\_\_\_\_ Expires \_\_\_\_\_

Location \_\_\_\_\_

2     NYCT     LIRR     MNR     Other (Specify) \_\_\_\_\_

Term \_\_\_\_\_ Annual Rent \_\_\_\_\_ Expires \_\_\_\_\_

Location \_\_\_\_\_

3     NYCT     LIRR     MNR     Other (Specify) \_\_\_\_\_

Term \_\_\_\_\_ Annual Rent \_\_\_\_\_ Expires \_\_\_\_\_

Location \_\_\_\_\_

4     NYCT     LIRR     MNR     Other (Specify) \_\_\_\_\_

Term \_\_\_\_\_ Annual Rent \_\_\_\_\_ Expires \_\_\_\_\_

Location \_\_\_\_\_

List all real property in the State of New York owned, leased, or managed within the last three (3) years by the applicant or any other person listed herein, for personal or business purposes (including cooperatives or condominiums).

1    Owner of Record \_\_\_\_\_  Owned     Leased     Managed

Location \_\_\_\_\_ Year Acquired \_\_\_\_\_

2    Owner of Record \_\_\_\_\_  Owned     Leased     Managed

Location \_\_\_\_\_ Year Acquired \_\_\_\_\_

3    Owner of Record \_\_\_\_\_  Owned     Leased     Managed

Location \_\_\_\_\_ Year Acquired \_\_\_\_\_

4    Owner of Record \_\_\_\_\_  Owned     Leased     Managed

Location \_\_\_\_\_ Year Acquired \_\_\_\_\_

Has any of the property listed above been in arrears in the last three (3) years in respect to:

Real Estate Taxes     Yes     No                      Water/Sewer Assessments     Yes     No

Rents                       Yes     No                      Loans                       Yes     No

If yes, please explain: \_\_\_\_\_

METROPOLITAN TRANSPORTATION AUTHORITY  
 REAL ESTATE DEPARTMENT  
 REAL PROPERTY DISPOSITION GUIDELINES



**Applicant Information Statement**

**Business Profile (cont'd.)**

<b>Business History and Experience</b>	List all relevant business experience		
	1	Name of Company	From To
		Type of Business	Your Title
		Street	
		City	State Zip
	2	Name of Company	From To
		Type of Business	Your Title
		Street	
		City	State Zip
	3	Name of Company	From To
		Type of Business	Your Title
		Street	
		City	State Zip

<b>Business References</b>	1		
		Name of Company	From To
		Street	
		City	State Zip
		Contact	Title Telephone
	2	Name of Company	From To
		Street	
		City	State Zip
		Contact	Title Telephone
	3	Name of Company	From To
		Street	
		City	State Zip
		Contact	Title Telephone

METROPOLITAN TRANSPORTATION AUTHORITY  
REAL ESTATE DEPARTMENT  
REAL PROPERTY DISPOSITION GUIDELINES

March 2023

Page | 5



**Applicant Information Statement**

**Business Profile (cont'd.)**

Vendor Reference	1	Name of Company		
	From	To		
	Street			
	City	State	Zip	
	Contact			
	Contact's Title	Telephone		
	Product Line			
	Credit Line	High:	Low:	Balance:
	2	Name of Company		
	From	To		
	Street			
	City	State	Zip	
	Contact			
	Contact's Title	Telephone		
	Product Line			
	Credit Line	High:	Low:	Balance:
	3	Name of Company		
	From	To		
	Street			
	City	State	Zip	
	Contact			
	Contact's Title	Telephone		
	Product Line			
	Credit Line	High:	Low:	Balance:

METROPOLITAN TRANSPORTATION AUTHORITY  
REAL ESTATE DEPARTMENT  
REAL PROPERTY DISPOSITION GUIDELINES

March 2023

Page | 6



**Applicant Information Statement**

**Financial Profile**

<b>Bank References</b>	<b>Savings Bank</b>		
	Name of Bank	Branch	
	Street		
	City	State	Zip
	Name of Bank Officer	Telephone	
	Name on Account	Account No.	
	<b>Commercial Bank</b>		
	Name of Bank	Branch	
	Street		
	City	State	Zip
	Name of Bank Officer	Telephone	
	Name on Account	Account No.	

<b>Available Lines of Credit</b>	Provide information on lines of credit available to undertake required improvements and fulfill annual rental obligations.		
	1	Name of Source	
	Street		
	City	State	Zip
	Available Dollar Amount \$	Interest Rate	Letter Attached: <input type="checkbox"/> Yes <input type="checkbox"/> No
	2	Name of Source	
	Street		
	City	State	Zip
	Available Dollar Amount \$	Interest Rate	Letter Attached: <input type="checkbox"/> Yes <input type="checkbox"/> No
	3	Name of Source	
	Street		
	City	State	Zip
	Available Dollar Amount \$	Interest Rate	Letter Attached: <input type="checkbox"/> Yes <input type="checkbox"/> No

METROPOLITAN TRANSPORTATION AUTHORITY  
REAL ESTATE DEPARTMENT  
REAL PROPERTY DISPOSITION GUIDELINES

March 2023

Page | 7



**Applicant Information Statement**

**Financial Profile (cont'd.)**

**Applicant  
Information**

---

1 Name of Bank \_\_\_\_\_  
Account No. \_\_\_\_\_ Branch \_\_\_\_\_  
Street \_\_\_\_\_  
City \_\_\_\_\_ State \_\_\_\_\_ Zip \_\_\_\_\_

2 Name of Bank \_\_\_\_\_  
Account No. \_\_\_\_\_ Branch \_\_\_\_\_  
Street \_\_\_\_\_  
City \_\_\_\_\_ State \_\_\_\_\_ Zip \_\_\_\_\_

3 Name of Bank \_\_\_\_\_  
Account No. \_\_\_\_\_ Branch \_\_\_\_\_  
Street \_\_\_\_\_  
City \_\_\_\_\_ State \_\_\_\_\_ Zip \_\_\_\_\_

I hereby authorize the banking, financial, and business concerns referenced in this application/statement to release to the Metropolitan Transportation Authority and/or their credit reporting agency any information requested with respect to the above-mentioned accounts and references.

By (Name) \_\_\_\_\_

Corporate Seal (If Corporation)

Title \_\_\_\_\_  
Street \_\_\_\_\_  
City \_\_\_\_\_ State \_\_\_\_\_ Zip \_\_\_\_\_

**Acknowledgement  
Before  
Notary Public**

Subscribed and Sworn to me this \_\_\_\_\_ day of \_\_\_\_\_, 20\_\_\_\_

Notary Public's Signature \_\_\_\_\_

Notary Seal

METROPOLITAN TRANSPORTATION AUTHORITY  
 REAL ESTATE DEPARTMENT  
 REAL PROPERTY DISPOSITION GUIDELINES

March 2023

Page | 8



**Applicant Information Statement**

**Financial Profile (cont'd.)**

Assets	Funds		
	1 – Cash	\$	
	2 – Checking	\$	
	3 – Savings	\$	
	4 – Other	\$	
	5 – Subtotal–Funds	\$	add lines 1 to 4
	<b>Receivables</b>		
	6 – Trade or Business	\$	
	7 – Other	\$	
	8 – Subtotal–Receivables	\$	add lines 6 and 7
	<b>Securities</b>		
	9 – Stocks	\$	
	10 – Bonds	\$	
	11 – Other (Pensions, Annuities)	\$	
	12 – Subtotal–Securities	\$	add lines 9 to 11
	<b>Fixed Assets</b>		
	13 – Equipment	\$	
	14 – Other	\$	
	15 – Subtotal–Fixed Assets	\$	add lines 13 and 14
	<b>Other Assets</b>		
	16 – Trade, Auto	\$	
	17 – Life Insurance	\$	
	18 – Subtotal–Other Assets	\$	add line 16 and 17
	19 – Inventory	\$	
	20 – Miscellaneous	\$	
	21 – Land and Buildings	\$	
	22 – <b>GRAND TOTAL ASSETS</b>	\$	add lines 5,8,12,15, 18-21
<b>Liabilities</b>	23 – Payables	\$	
	24 – Notes Payable	\$	
	25 – Mortgages	\$	
	26 – Deferred	\$	
	27 – Miscellaneous	\$	
	28 – <b>GRAND TOTAL LIABILITIES</b>	\$	add lines 23-27
	29 – <b>CAPITAL/NET WORTH</b>	\$	line 22 minus line 28

If the applicant is in the process of being organized and does not yet have assets or liabilities, check here and complete the financial statement on the basis of the applicant's personal assets and liabilities. Clearly indicate all sources of capitalization.

**METROPOLITAN TRANSPORTATION AUTHORITY  
REAL ESTATE DEPARTMENT  
REAL PROPERTY DISPOSITION GUIDELINES**

March 2023

Page | 9



**Applicant Information Statement**

**One-Year Business Plan**

<b>Income: One-year Projection</b>	1 – Estimated Sales/Revenue	\$ _____	
	2 – Cost of Goods Sold	\$ _____	
	3 – <b>GROSS PROFIT</b>	\$ _____	subtract line 2 from line 1
<b>Expenses: One-year Projection</b>	4 – Wages, Salaries	\$ _____	
	5 – Rent	\$ _____	
	6 – Telephone	\$ _____	
	7 – Gas	\$ _____	
	8 – Electricity	\$ _____	
	9 – Interest on Loan	\$ _____	
	10 – Advertising	\$ _____	
	11 – Postage	\$ _____	
	12 – Travel	\$ _____	
	13 – Vehicle Expense	\$ _____	
	14 – Payroll Taxes	\$ _____	
	15 – Other Taxes	\$ _____	
	16 – Supplies	\$ _____	
	17 – Legal Fees	\$ _____	
	18 – Accounting Fees	\$ _____	
	19 – Insurance	\$ _____	
	20 – Repairs	\$ _____	
	21 – Equipment Rental	\$ _____	
	22 – Depreciation	\$ _____	
	23 – Other	\$ _____	
	24 – <b>TOTAL EXPENSES</b>	\$ _____	add lines 4 through 23
	25 – <b>ESTIMATED PROFIT (LOSS)</b>	\$ _____	subtract line 24 from line 3

METROPOLITAN TRANSPORTATION AUTHORITY  
 REAL ESTATE DEPARTMENT  
 REAL PROPERTY DISPOSITION GUIDELINES

March 2023

Page | 10



**Applicant Information Statement**

**One-Year Business Plan (cont'd.)**

**Proposed Sales/Revenue Plan**

Describe the plan to achieve the volume of sales/revenue indicated in item 1 on page 8.

**Proposed Staffing**

Indicate proposed staffing during business hours. Provide an entry for each change in the number of personnel during these hours.

<u>Day(s)</u>	<u>Hour(s)</u>	<u>No. Personnel</u>	Manager at Location: <input type="checkbox"/> Yes <input type="checkbox"/> No
<u>Day(s)</u>	<u>Hour(s)</u>	<u>No. Personnel</u>	Manager at Location: <input type="checkbox"/> Yes <input type="checkbox"/> No
<u>Day(s)</u>	<u>Hour(s)</u>	<u>No. Personnel</u>	Manager at Location: <input type="checkbox"/> Yes <input type="checkbox"/> No
<u>Day(s)</u>	<u>Hour(s)</u>	<u>No. Personnel</u>	Manager at Location: <input type="checkbox"/> Yes <input type="checkbox"/> No

**Items to be Sold**

**Startup Costs**

<u>Legal Costs</u>	<u>\$</u>	
<u>Architectural Fees</u>	<u>\$</u>	
<u>Licensing Fees</u>	<u>\$</u>	
<u>Incorporation Fees</u>	<u>\$</u>	
<u>Rent During Construction</u>	<u>\$</u>	
<u>Construction Costs</u>	<u>\$</u>	(attach two estimates)
<u>Fixtures</u>	<u>\$</u>	
<u>Inventory</u>	<u>\$</u>	
<u>Consulting Fees</u>	<u>\$</u>	
<u>Franchise Fees</u>	<u>\$</u>	
<u>Miscellaneous</u>	<u>\$</u>	
<b>TOTAL STARTUP COSTS</b>	<b><u>\$</u></b>	



METROPOLITAN TRANSPORTATION AUTHORITY  
REAL ESTATE DEPARTMENT  
REAL PROPERTY DISPOSITION GUIDELINES

March 2023

Page | 11



**Applicant Information Statement**

**Background**

**Declaration**

Has the applicant (or anyone listed herein) ever been barred from bidding on contracts, or declared not responsible by any city, town, village, county, state, or federal public entity?  Yes  No

Are any outstanding liens pending against the applicant and/or any of its principals, partners, directors, owners, board members, or officers?  Yes  No

Are any judgments outstanding against the applicant and/or any of its principals, partners, directors, owners, board members, or officers?  Yes  No

Is any suit or other legal action pending against the applicant and/or any of its principals, partners, directors, owners, board members, or officers?  Yes  No

Has the applicant or anyone listed herein ever been adjudged bankrupt, voluntarily or involuntarily, under any provision of the Bankruptcy Law, executed an assignment for the benefit of creditors, or abandoned a business without satisfying its outstanding debts?  Yes  No

Has the applicant or anyone listed herein ever been convicted of a felony?  Yes  No

If yes to any of the above, please provide all details below.

I declare under the penalties of perjury provided for by Article 210 of the New York Penal Law, that I have read fully and understand all of the terms and conditions of this statement and all of the foregoing questions in the Applicant Information Statement. The answers and statements herein including, without limitation, the Applicant Information Statement and the Credit Authorization, are to the best of my knowledge and belief true, correct and complete. I agree that in the event that circumstances reflected by the answers herein change, I will promptly notify the Real Estate Department of the Metropolitan Transportation Authority in writing by certified mail. I also understand that a misstatement, omission, or failure to update information may be cause for the Metropolitan Transportation Authority not to award to the applicant or its current principals the proposed license, and may have the effect of precluding persons or entities from doing business with the Metropolitan Transportation Authority or its affiliate organizations in the future.

Preparer's Signature \_\_\_\_\_ Date \_\_\_\_\_

Applicant's Signature \_\_\_\_\_ Date \_\_\_\_\_

Sworn to me this \_\_\_\_\_ day of \_\_\_\_\_, 20\_\_\_\_\_

Notary Public's Signature \_\_\_\_\_

Notary Seal

METROPOLITAN TRANSPORTATION AUTHORITY  
REAL ESTATE DEPARTMENT  
REAL PROPERTY DISPOSITION GUIDELINES

March 2023

Page | 12



**Applicant Information Statement**

**General Affidavit**

State of New York, County of \_\_\_\_\_ } ss:

being duly sworn, deposes and says

I am the \_\_\_\_\_ of \_\_\_\_\_

the sole proprietorship, joint venture, corporation, partnership (circle one) whose name is subscribed to and which executed the foregoing

I reside at \_\_\_\_\_

**Representations, Warranties, and Covenants**

- A. The undersigned has received and read the entire Request for Proposal, has acquainted itself/himself/herself with all matters therein referred to in connection with this proposal, will accept the premises "as-is" and will secure any necessary permits and licenses pertaining to the operation of, or the making of any improvements to, the site. The MTA makes no representation or warranties as to the information supplied herein or the type of use or development permitted at each location.
- B. The undersigned deposits with this proposal an amount equal to three (3) months rent as proposed, in the form of a check payable to the MTA, to be retained by MTA as liquidated damages in the event the undersigned is offered and fails to enter into a lease or license on the terms contained in this proposal.
- C. The undersigned shall invest approximately \_\_\_\_\_ dollars (\$ \_\_\_\_\_) for improvements to the subject premises. (Include photographs or drawings of existing operations, and preliminary plans prepared and stamped by a New York State-licensed architect or engineer for the proposed location, which may be used as a basis for improvements to the premises.)
- D. The undersigned acknowledges that improvements and other work (1) may not be carried out without the prior approval of the MTA, (2) will become the property of the MTA, and (3) must conform to appropriate health, safety, fire, and building codes, as required.
- E. The undersigned is not in arrears in the payment of amounts due to the MTA or any of its affiliated agencies or the State of New York or the City of New York or any instrumentality thereof.
- F. The undersigned declares under the penalties of perjury provided for by Article 210 of the New York Penal Law that the undersigned has read fully and understands all of the terms and conditions of this Request for Proposals, and all of the foregoing questions in the Applicant Information Statement and Proposed Compensation Form. The answers and statements herein including, without limitation, the Applicant Information Statement and the Credit Authorization, are to the best of the undersigned's knowledge and belief true, correct, and complete. The undersigned agrees that in the event that circumstances reflected by the answers herein change, the undersigned will promptly notify the Real Estate Department of the Metropolitan Transportation Authority in writing by certified mail. The undersigned also understands that a misstatement, omission, or failure to update information may be cause for the Metropolitan Transportation Authority not to award to the applicant or its current principals the proposed lease or license, and may have the effect of precluding persons or entities from doing business with the Metropolitan Transportation Authority or its affiliates or subsidiaries in the future.
- G. The undersigned is of lawful age.
- H. The undersigned represents and warrants that no person, firm, or corporation other than herein above named has any interest in this proposed lease or license agreement.
- I. The undersigned represents and warrants that no elected representative or other officer or employee or person whose salary is payable in whole or in part from the Federal Government or State or City of New York, and no member officer or employee of the Metropolitan Transportation Authority or any affiliate or subsidiary thereof is directly or indirectly interested in this proposal or in the proposed lease or license agreement to which it relates or will have an interest in any of the profits thereof.
- J. To the best of the undersigned's knowledge the following statements are true and complete. If any of the following statements are not true and complete, refer to and complete Section K.
  - (i) The compensation and other terms of this proposal have been arrived at independently without any agreement, collusion, consultation, or communications intended to restrict competition.

METROPOLITAN TRANSPORTATION AUTHORITY  
REAL ESTATE DEPARTMENT  
REAL PROPERTY DISPOSITION GUIDELINES

March 2023

Page | 13



**Applicant Information Statement**

**General Affidavit (cont'd.)**

- (ii) Unless otherwise required by law, the compensation and other terms quoted in this proposal have not been knowingly disclosed by the undersigned or any other individual and, before the proposal is opened, shall not knowingly be directly or indirectly disclosed by the applicant or any other individual or by or on behalf of the proposer to any other proposer or to any competitor; and
- (iii) No attempt has been made or will be made by the undersigned or by any other individual or by or on behalf of the applicant to induce any other person, partnership, corporation, or other entity to submit or not to submit a proposal, for the purpose of restricting competition.

**Check off and complete Section K only if the statements contained in Section J are not true and complete.**

- K. The statements set forth in paragraphs J. (i), (ii), (iii) are not true and complete. The undersigned has attached a detailed explanation as to (1) why each such paragraph is not true and complete, and (2) why the undersigned's explanation does not reflect an effort to restrain competition.

By \_\_\_\_\_ Corporate Seal  
Title \_\_\_\_\_  
Street \_\_\_\_\_  
City \_\_\_\_\_ State \_\_\_\_\_ Zip \_\_\_\_\_

Note: For all partnerships and joint ventures, a General Affidavit for each of the partners or joint venturers must be completed, executed, notarized, and submitted with the application unless one partner or joint venturer is authorized to bind the others, in which case a single General Affidavit may be signed by one individual authorized to bind the partnership or joint venture.

**Acknowledgement  
Before  
Notary Public**

On \_\_\_\_\_, 20\_\_\_\_ before me personally came and appeared \_\_\_\_\_  
\_\_\_\_\_ who identified himself/herself as such person and swore the following under oath:

1. He/she resides at \_\_\_\_\_  
Check off applicable provision and complete.
- A. (For an applicant that is a PARTNERSHIP or JOINT VENTURE in which one partner or joint venturer is authorized to bind the partnership or joint venture, or a CORPORATION).  
He/she is the \_\_\_\_\_ of \_\_\_\_\_  
\_\_\_\_\_, the above entity, which is a \_\_\_\_\_;  
that he/she signed this affidavit on behalf of himself or herself and said entity; and that he/she is duly authorized on behalf of said entity to sign this affidavit and to bind said entity.
- B. (For an applicant that is a PARTNERSHIP or JOINT VENTURE in which more than one partner's or joint venturer's signature is authorized to bind the partnership or joint venture).  
He/she is the \_\_\_\_\_ of \_\_\_\_\_  
a \_\_\_\_\_ of the partners/joint venturers in the above partnership/joint venture;  
that he/she signed this affidavit on behalf of him or herself, said partner/joint venturer and partnership/venture; and that he/she is authorized to do so.
- C. (For an applicant that is a SOLE PROPRIETORSHIP).  
He/she is the sole proprietor of the above unincorporated business and he/she signed this affidavit on behalf of himself/herself.
2. The statements set forth in the above General Affidavit are true and complete to the best of his or her knowledge.

Notary Public's Signature \_\_\_\_\_

Notary Seal

METROPOLITAN TRANSPORTATION AUTHORITY  
REAL ESTATE DEPARTMENT  
REAL PROPERTY DISPOSITION GUIDELINES

March 2023

Page | 0

---

Figure 9 – Pre-RFP Authorization Memo

**METROPOLITAN TRANSPORTATION AUTHORITY  
REAL ESTATE DEPARTMENT  
REAL PROPERTY DISPOSITION GUIDELINES**

March 2023

Page | 1

**Metropolitan Transportation Authority  
Real Estate Department  
Authorization Memorandum-General**

Date: (Month [DD]. [YYYY])  
 To: (Deputy Director]. Director, Transaction Management, Director, Real Estate Transactions and Operations  
 From: [Project Manager Name]  
 Re: [RFP reference number, agency, description i. e., retail, vending, etc.)

AGENCY:

LESSEE:

LOCATION:

ACTIVITY:

SEQR/NEPA:

Type 1	✓	EIS	✓	Actions Required
Type 2		NEPA		_____
Unlisted		N/A		_____

LOBBYING LAW:

Have there been Contacts? \_\_\_\_\_  
 Were Contacts permissible? \_\_\_\_\_

COMMENTS:

**Paragraph 1: Introduction**

- a) Summarize in a couple of sentences why property is being disposed of, licensed, or acquired.
- b) Summarize recommendation as to method of disposition/acquisition and price.

Paragraph 2: Discuss property

- a) Location – Municipality, closest MTA operation, any other noteworthy items. b) Nature of MTA or agency ownership.
- c) Physical attributes (improved, vacant, structures, fencing, etc.)
- d) Tenant use
- e) Possible uses
- f) Restrictions placed by MTA agency (i.e., use; disposition method (license only, etc.); time limitations; termination tights.)

Paragraph 3: Nature of interest being disposed of or acquired

- a) Describe interest: Fee/permanent easement/temporary easement/net lease/lease/license/permit/other)

METROPOLITAN TRANSPORTATION AUTHORITY  
REAL ESTATE DEPARTMENT  
REAL PROPERTY DISPOSITION GUIDELINES

March 2023

Page | 2

- b) Describe circumstances that may impact value; describe any unusual or unique circumstances.
- c) Describe WHY that interest is being offered or purchased (i.e., if a lease, was a sale considered? If a license, could it be leased? Did the agency restrict the interest, and why?)

Paragraph 4: Method of disposition or acquisition

- a) RFP (obviously N/A for acquisitions)
- b) If not RFP, why not?
  - i. Pursuant to policy
  - ii. Pursuant to special circumstances noted in Licensing Procedures when competition is not feasible (Board approval still required)
  - iii. Other reasons

Paragraph 5: Discussion of Proposals

- a) How many proposals received? Refer to spreadsheet if applicable.
- b) Discussion of top proposers:
  - i. Creditworthiness
    - ii. Financial wherewithal to start-up and make improvements.
  - iii. Experience applicable to proposed operation; note if prior or current experience with MTA and if so, licensee/tenant history.
  - iv. Discussion of proposals in comparison to appraised value or market value.
  - v. If proposals are below appraised or estimated fair market value, discuss the reasons therefor.

Paragraph 6: Negotiations

- a) What items were negotiated (note: if sole bidder, MUST negotiate; if many responses to RFP, usually take high bid, unless extenuating circumstances).
- b) Result of negotiations

Paragraph 7: Recommendation

- a) Recommend course of action, citing reasons.

Comments: \_\_\_\_\_

Recommended: \_\_\_\_\_ Date \_\_\_\_\_

[NAME], Deputy Director

Comments: \_\_\_\_\_

Recommended: \_\_\_\_\_ Date \_\_\_\_\_

Christopher Nesterzuk, Transaction Management

METROPOLITAN TRANSPORTATION AUTHORITY  
REAL ESTATE DEPARTMENT  
REAL PROPERTY DISPOSITION GUIDELINES

Comments: \_\_\_\_\_

Approved: \_\_\_\_\_ Date \_\_\_\_\_

David Florio, Director, Real Estate Transactions and Operations

METROPOLITAN TRANSPORTATION AUTHORITY  
REAL ESTATE DEPARTMENT  
REAL PROPERTY DISPOSITION GUIDELINES

March 2023

Page | 0

---

Figure 10 – Incumbent Letter



METROPOLITAN TRANSPORTATION AUTHORITY  
REAL ESTATE DEPARTMENT  
REAL PROPERTY DISPOSITION GUIDELINES

March 2023

Page | 1

2 Broadway  
New York, NY 10004  
212 878-7000 Tel

**Metropolitan Transportation Authority**

State of New York

*CERTIFIED MAIL # [enter number]-RETURN RECEIPT REQUESTED  
and First Class Mail*

[DATE]

[NAME]

[ADDRESS]

[CITY, STATE ZIP]

Re: {LOCATION DESCRIPTION, eg: Newsstand at 96" street Subway station, Manhattan}  
Tenant ID: [YARDI TENANT NUMBER]  
Property ID [YARDIPROPERTY NUMBER]

Dear [MR. IMS NAME]:

As you know, your [lease/license/permit] for the *above* location [has expired/will expire soon]. It is the Metropolitan Transportation Authority's (MTA's) policy to offer lease and license opportunities through a Request for Proposals ("RFP") process. This is to inform you that the MTA will shortly be issuing an RFP to [LEASE/LICENCE] the *above* location, and you are invited to submit a proposal. The RFP due date is [MM/DD/YYYY]. To view and download a copy of the RFP, go to the MTA website at:

[http://enterprise.nymta.info/MTA\\_Real\\_Estate\\_RFP/](http://enterprise.nymta.info/MTA_Real_Estate_RFP/)

Please note that all contacts with the MTA relating to this RFP must be made through the designated Points of Contact. Contact with anyone else at the MTA relating to this RFP may be a violation of the law and may result in the disqualification of the proposer. The Points of Contact for this RFP will be myself, [PROJECT MANAGER'S'S NAME], at 212-878-[XXXX] (for questions regarding the specific content of the RFP or RFP procedures and rules), and Odette Berg at 212-878-1043 (for general inquiries regarding the administrative aspects of the RFP only).

If you have any questions regarding the RFP, please call one of the Points of Contact listed *above*.

Sincerely,

[PROJECT MANAGER'S NAME]  
MTA Real Estate Department

*The agencies of the MTA*

MTA New York City Transit  
MTA Long Isl and Railroad

MTA Long Island Bus  
MTA Metro-North Railroad

MTA Bridges and Tunnels  
MTA Capital Construction

MTA Bus Company

METROPOLITAN TRANSPORTATION AUTHORITY  
REAL ESTATE DEPARTMENT  
REAL PROPERTY DISPOSITION GUIDELINES

March 2023

Page | 0

---

Figure 11 – Sample Advertisement

METROPOLITAN TRANSPORTATION AUTHORITY  
REAL ESTATE DEPARTMENT  
REAL PROPERTY DISPOSITION GUIDELINES

March 2023

Page | 1

---

**MTA REAL ESTATE**

**Request for Proposals** — Lease of the Tarrytown Station Building on Metro-North's Hudson Line. Proposals must be received by 3:00 p.m. on Friday, June 16<sup>th</sup>, 2017.

*For information on this Request for Proposals, please go to*  
[http://enterprise.nymta.info/MTA\\_Real\\_Estate\\_RFP/RFPLeasing.aspx](http://enterprise.nymta.info/MTA_Real_Estate_RFP/RFPLeasing.aspx)

**Metropolitan Transportation Authority**

METROPOLITAN TRANSPORTATION AUTHORITY  
REAL ESTATE DEPARTMENT  
REAL PROPERTY DISPOSITION GUIDELINES

March 2023

Page | 0

---

Figure 12 – Proposal Checklist

**METROPOLITAN TRANSPORTATION AUTHORITY  
REAL ESTATE DEPARTMENT  
REAL PROPERTY DISPOSITION GUIDELINES**

March 2023

Page | 1

**Metropolitan Transportation Authority**

**Proposal Checklist**

If an item is missing, please indicate if the proposal will be rejected or if the missing item or items will be sent. Please indicate in the space provided why the project manager has determined that the proposal should not be rejected on the basis of an incomplete proposal.

Project Manager: \_\_\_\_\_
Verifier: \_\_\_\_\_

Parcel No: \_\_\_\_\_
Location: \_\_\_\_\_

Proposer's Name: \_\_\_\_\_
Business Name: \_\_\_\_\_

	Included	Signed	Notarized	Indexed	
RFP Received					
Applicant Information Statement	<input type="checkbox"/>				Letter Sent <input type="checkbox"/>
Business Profile	<input type="checkbox"/>				Response Due _____
Financial Profile	<input type="checkbox"/>				Reason: _____
Credit Authorization	<input type="checkbox"/>	<input type="checkbox"/>	<input type="checkbox"/>	<input type="checkbox"/>	_____
One-year Business Plan	<input type="checkbox"/>				_____
Background	<input type="checkbox"/>	<input type="checkbox"/>	<input type="checkbox"/>	<input type="checkbox"/>	_____
General Affidavit	<input type="checkbox"/>	<input type="checkbox"/>	<input type="checkbox"/>	<input type="checkbox"/>	_____
NYS Fin. Law (39) 339-k (Lobby Law) Disclosure Stmt.	<input type="checkbox"/>	<input type="checkbox"/>			_____
Proposed Compensation Form	<input type="checkbox"/>				_____
W-9	<input type="checkbox"/>	<input type="checkbox"/>			_____
Preliminary Plans	<input type="checkbox"/>				_____
Deposit	<input type="checkbox"/>				_____
No Deposit	<input type="checkbox"/>				_____
Check No	#				
Amount	\$				

Project Manager's Signature: \_\_\_\_\_
Date: \_\_\_\_\_

Verifier's Signature: \_\_\_\_\_
Date: \_\_\_\_\_

MTA RED 05-21-04

METROPOLITAN TRANSPORTATION AUTHORITY  
REAL ESTATE DEPARTMENT  
REAL PROPERTY DISPOSITION GUIDELINES

March 2023

Page | 0

---

Figure 13 – RFP Evaluation Form

METROPOLITAN TRANSPORTATION AUTHORITY  
 REAL ESTATE DEPARTMENT  
 REAL PROPERTY DISPOSITION GUIDELINES

March 2023

Page | 1

Property & Unit Number	Parcel Name	Proposer Name	Improve.	Annual Compensation					NPV w/ improv. 6.00%	NPV w/o improv. 6.00%	Enter discount rate for NPV: <input type="text" value="6.00%"/>		
				Year 1	Year 2	Year 3	Year 4	Year 5			Assets	Liabilities	Net Worth

Suggested Annual Compensation for Year 1 per RFP - \_\_\_\_\_

METROPOLITAN TRANSPORTATION AUTHORITY  
REAL ESTATE DEPARTMENT  
REAL PROPERTY DISPOSITION GUIDELINES

March 2023

Page | 0

---

Figure 14 – RFP Award Authorization Memo



**METROPOLITAN TRANSPORTATION AUTHORITY  
REAL ESTATE DEPARTMENT  
REAL PROPERTY DISPOSITION GUIDELINES**

March 2023

Page | 1

**Metropolitan Transportation Authority  
Real Estate Department  
Authorization Memorandum-General**

Date: (Month [DD]. [YYYY])  
 To: (Deputy Director]. Director, Transaction Management, Director, Real Estate Transactions and Operations  
 From: [Project Manager Name]  
 Re: [RFP reference number, agency, description i. e., retail, vending, etc.)

AGENCY:

LESSEE:

LOCATION:

ACTIVITY:

SEQR/NEPA:	✓	✓	Actions Required
Type 1		EIS	_____
Type 2		NEPA	_____
Unlisted		N/A	_____

LOBBYING LAW: \_\_\_\_\_  
 Have there been Contacts? \_\_\_\_\_  
 Were Contacts permissible? \_\_\_\_\_

COMMENTS:

Paragraph 1: Introduction

- a) Summarize in a couple of sentences why property is being disposed of, licensed, or acquired.
- b) Summarize recommendation as to method of disposition/acquisition and price.

Paragraph 2: Discuss property

- a) Location – Municipality, closest MTA operation, any other noteworthy items. b) Nature of MTA or agency ownership.
- c) Physical attributes (improved, vacant, structures, fencing, etc.)
- d) Proposed use
- e) Possible uses
- f) Restrictions placed by MTA agency (i.e., use; disposition method (license only, etc.); time limitations; termination tights.)

Paragraph 3: Nature of interest being disposed of or acquired

- a) Describe interest: Fee/permanent easement/temporary easement/net lease/lease/license/permit/other)

METROPOLITAN TRANSPORTATION AUTHORITY  
REAL ESTATE DEPARTMENT  
REAL PROPERTY DISPOSITION GUIDELINES

March 2023

Page | 2

- b) Describe circumstances that may impact value; describe any unusual or unique circumstances.
- c) Describe WHY that interest is being offered or purchased (i.e., if a lease, was a sale considered? If a license, could it be leased? Did the agency restrict the interest, and why?)

Paragraph 4: Method of disposition or acquisition

- a) RFP (obviously N/A for acquisitions)
- b) If not RFP, why not?
  - i. Pursuant to policy
  - ii. Pursuant to special circumstances noted in Licensing Procedures when competition is not feasible (Board approval still required)
  - iii. Other reasons

Paragraph 5: Discussion of Proposals

- a) How many proposals received? Refer to spreadsheet if applicable.
- b) Discussion of top proposers:
  - i. Creditworthiness
  - ii. Financial wherewithal to start up and make improvements.
  - iii. Experience applicable to proposed operation; note if prior or current experience with MTA and if so, licensee/tenant history.
  - iv. Discussion of proposals in comparison to appraised value or market value.
  - v. If proposals are below appraised or estimated fair market value, discuss the reasons therefor.

Paragraph 6: Negotiations

- a) What items were negotiated (note: if sole bidder, MUST negotiate; if many responses to RFP, usually take high bid, unless extenuating circumstances).
- b) Result of negotiations

Paragraph 7: Recommendation

- a) Recommend course of action, citing reasons.

Comments: \_\_\_\_\_

Recommended: \_\_\_\_\_ Date \_\_\_\_\_

[NAME], Deputy Director

Comments: \_\_\_\_\_

Recommended: \_\_\_\_\_ Date \_\_\_\_\_

Christopher Nesterzuk, Transaction Management

METROPOLITAN TRANSPORTATION AUTHORITY  
REAL ESTATE DEPARTMENT  
REAL PROPERTY DISPOSITION GUIDELINES

Comments: \_\_\_\_\_

Approved: \_\_\_\_\_ Date \_\_\_\_\_

David Florio, Director, Real Estate Transactions and Operations

METROPOLITAN TRANSPORTATION AUTHORITY  
REAL ESTATE DEPARTMENT  
REAL PROPERTY DISPOSITION GUIDELINES

March 2023

Page | 0

---

Figure 15 – Lease/Sale Negotiation Authorization Memo

**METROPOLITAN TRANSPORTATION AUTHORITY  
REAL ESTATE DEPARTMENT  
REAL PROPERTY DISPOSITION GUIDELINES**

March 2023

Page | 1

**Metropolitan Transportation Authority**

**Real Estate Department  
Authorization Memorandum— General**

Date: [Month [DD], [YYYY]]  
 To: [Deputy Director], Director, Transaction Management, Director, Real Estate Transactions and Operations  
 From: [Project Manager Name]  
 Re: Authorization Memo – Lease/Sale Negotiation Process Award [agency, description (i.e., retail, vending, etc.)]

AGENCY:

LESSEE:

LOCATION:

ACTIVITY:

SEQR/NEPA:	✓	✓	Actions Required
Type 1		EIS	_____
Type 2		NEPA	_____
Unlisted		N/A	_____

LOBBYING LAW: \_\_\_\_\_  
 Have there been Contacts? \_\_\_\_\_  
 Were Contacts permissible? \_\_\_\_\_

BOND REVIEW: \_\_\_\_\_, <NINA>  
 Bond counsel consulted? \_\_\_\_\_  
 OK to proceed? \_\_\_\_\_

COMMENTS:

Paragraph 1: Introduction

- a) Summarize in a couple of sentences why property is being disposed of, licensed, or acquired.
- b) Summarize recommendation as to method of disposition and price.

Paragraph 2: Discuss property

- a) Location – Municipality, closest MTA operation, any other noteworthy items.
- b) Nature of MTA or agency ownership.
- c) Physical attributes (improved, vacant, structures, fencing, etc.)
- d) Current use
- e) Possible uses
- f) Restrictions placed by MTA agency (i.e., use; disposition method (license only, etc.); time limitations; termination rights.)

METROPOLITAN TRANSPORTATION AUTHORITY  
REAL ESTATE DEPARTMENT  
REAL PROPERTY DISPOSITION GUIDELINES

March 2023

Page | 2

Paragraph 3: Nature of interest. (is it being disposed of or acquired)

- a) Describe interest: Fee/permanent easement/temporary easement/net lease/lease/license/permit/other)
- b) Describe circumstances that may impact value; describe any unusual or unique circumstances
- c) Describe WHY that interest is being offered or purchased (i.e., if a lease, was a sale considered? If a license, could it be leased? Did the agency restrict the interest, and why?)

Paragraph 4: Why no RFP

- a) Describe why the Lease/Sale negotiation process is being used:
  - i. Pursuant to policy
  - ii. Pursuant to special circumstances noted in Licensing Procedures when competition is not feasible (Board approval still required)
  - iii. Other reasons

Paragraph 5: Discussion of Proposals

- a) Discussion of proposed lessee/grantee:
  - i. Credibility
  - ii. Financial wherewithal to start up and make improvements.
  - iii. Experience applicable to proposed operation; note if prior or current experience with MTA and if so, licensee/tenant history.
  - iv. Discussion of proposal in comparison to appraised value or market value. v. If proposal is below appraised or estimated fair market value, discuss the reason(s) therefor.

Paragraph 6: Negotiations

- a) What items were negotiated?
- b) Result of negotiations

Paragraph 7: Recommendation

- a) Recommend course of action, citing reasons.

Comments: \_\_\_\_\_

Recommended: \_\_\_\_\_ Date \_\_\_\_\_

[NAME], Deputy Director

Comments: \_\_\_\_\_

Recommended: \_\_\_\_\_ Date \_\_\_\_\_

Christopher Nesterczuk, Director, Transaction Management

METROPOLITAN TRANSPORTATION AUTHORITY  
REAL ESTATE DEPARTMENT  
REAL PROPERTY DISPOSITION GUIDELINES

Comments: \_\_\_\_\_

Recommended: \_\_\_\_\_ Date \_\_\_\_\_

David Florio, Director, Real Estate Transactions and Operations

[delete two signature lines below If transaction is pursuant to Board-approved policy]Comments:

\_\_\_\_\_

Approved: \_\_\_\_\_ Date \_\_\_\_\_

enter name], Deputy General Counsel

Comments: \_\_\_\_\_

Approved: \_\_\_\_\_ Date \_\_\_\_\_

John N. Lieber, Chief Development Officer

METROPOLITAN TRANSPORTATION AUTHORITY  
REAL ESTATE DEPARTMENT  
REAL PROPERTY DISPOSITION GUIDELINES

March 2023

Page | 0

---

Figure 16 – Conditional Designation Letter



METROPOLITAN TRANSPORTATION AUTHORITY  
REAL ESTATE DEPARTMENT  
REAL PROPERTY DISPOSITION GUIDELINES

March 2023

Page | 1

2 Broadway  
New York, NY 10004  
212 878-7000 Tel



**Metropolitan Transportation Authority**

State of New York

**VIA CERTIFIED MAIL**

March 5, 2019

\_\_\_\_\_  
\_\_\_\_\_  
\_\_\_\_\_  
\_\_\_\_\_

Re: Request for Proposals

Dear Mr./Mrs. \_\_\_\_\_:

We have recently completed our analysis of the proposals received in response to the above referenced Request for Proposals. I am pleased to inform you that your company has been conditionally designated as the successful proposer, subject to MTA Board approval and your acceptance of the terms herein.

In the meantime, we will proceed to prepare a draft lease based on your *Rent Proposal* as well as the *Term Sheet* (copies of which are attached to this letter) and your agreement to provide a guarantee for the obligations under the lease of the corporate entity which will be party to the lease with the MTA.

Kindly acknowledge receipt of this letter and indicate your consent to the terms contained in the attachments by signing the Term Sheet where indicated. Also, please sign and return a copy of this letter, along with your security deposit in the amount of \$ \_\_\_\_\_ to my attention at the above MTA address as soon as possible. Please retain a signed copy for your records.

We are very glad that you have chosen to locate your business within the MTA system. Please contact \_\_\_\_\_ at (212) 878- \_\_\_\_ if you have any questions.

Sincerely,

ACKNOWLEDGED AND AGREED TO

THIS \_\_\_\_ DAY OF \_\_\_\_\_ 2019:

David Florio  
Director, Real Estate Transactions  
& Operations

\_\_\_\_\_  
\_\_\_\_\_  
\_\_\_\_\_

Attachments:  
Term Sheet  
Rent Proposal

cc: N. Mastropietro  
C. Nesterczuk

*The agencies of the MTA*

MTA New York City Transit  
MTA Long Island Rail Road

MTA Metro-North Railroad  
MTA Bridges and Tunnels

MTA Capital Construction  
MTA Bus Company

METROPOLITAN TRANSPORTATION AUTHORITY  
REAL ESTATE DEPARTMENT  
REAL PROPERTY DISPOSITION GUIDELINES

March 2023

Page | 0

---

Figure 17 – Staff Summary

METROPOLITAN TRANSPORTATION AUTHORITY  
 REAL ESTATE DEPARTMENT  
 REAL PROPERTY DISPOSITION GUIDELINES

March 2023

Page | 1

## Staff Summary



Page 1 of 2

Subject <b>LEASE AGREEMENT WITH MANHATTAN COLLEGE</b>
Department <b>REAL ESTATE</b>
Department Head Name <b>JOHN N. LIEBER</b>
Department Head Signature
Project Manager Name <b>ARTURO ESPINOZA</b>

Date <b>OCTOBER 22, 2018</b>
Vendor Name
Contract Number
Contract Manager Name
Table of Contents Ref. #

Board Action					
Order	To	Date	Approval	Info	Other
1	Finance Committee	10/22/18	X		
2	Board	10/24/18	X		

Internal Approvals			
Order	Approval	Order	Approval
1	Legal		
2	Chief Development Officer		
3	Chief Financial Officer		
4	Chief of Staff		

AGENCY: MTA New York City Transit ("NYCT")  
 LESSEE: Manhattan College  
 LOCATION: 4000 Irwin Avenue, Bronx, New York (portion of Bronx County Block 5776 lot 401)  
 ACTIVITY: Operation of an athletic field, accessory facilities and parking lots  
 ACTION REQUESTED: Authorization to enter into a lease  
 TERM: 10 years, terminable by NYCT on 24 months' notice for corporate purposes. In the event of NYCT termination, NYCT would be required to reimburse the Lessee's unamortized construction costs.  
 SPACE: Approximately 207,975 square feet

Year	Annual Rent	Monthly Rent	% Increase	PSF Rent
1	\$165,000.00	\$13,750.00	3%	\$0.79
2	\$169,950.00	\$14,162.50	3%	\$0.82
3	\$175,048.50	\$14,587.38	3%	\$0.84
4	\$180,300.00	\$15,025.00	3%	\$0.87
5	\$185,709.00	\$15,475.75	3%	\$0.89
6	\$191,280.20	\$15,940.02	3%	\$0.92
7	\$197,018.60	\$16,418.22	3%	\$0.95
8	\$202,929.20	\$16,910.77	3%	\$0.98
9	\$209,017.10	\$17,418.09	3%	\$1.01
10	\$215,287.60	\$17,940.63	3%	\$1.04

METROPOLITAN TRANSPORTATION AUTHORITY  
REAL ESTATE DEPARTMENT  
REAL PROPERTY DISPOSITION GUIDELINES

March 2023

Page | 2

## Staff Summary

### FINANCE COMMITTEE MEETING LEASE WITH MANHATTAN COLLEGE (Cont'd.)



Page 2 of 2

#### COMMENTS:

The athletic field used by Manhattan College has been a center for Irish football, hurling, and other Irish sporting events in New York City for decades. The property on which the athletic field, accessory facilities (including a locker room, training room, storage room and storage shed) and parking lots sit (collectively, the "Property") is administered by MTA Real Estate for the City of New York account pursuant to the 1953 master lease between NYCT and the City of New York. The Property is currently licensed to Manhattan College on a short-term basis. Earlier this year, Gaelic Athletic Association ("Gaelic"), a long-time tenant of the premises adjacent to the athletic field and a long-time user of the athletic field and the accessory facilities along with Manhattan College, entered into a new lease with NYCT for said adjacent premises (pursuant to which Gaelic is performing substantial rehabilitation of the existing building on the adjacent premises), and it is anticipated that Manhattan College and Gaelic will continue sharing the athletic field for sporting events.

The Property was offered via a Request for Proposals ("RFP") for a 10-year lease term requiring the replacement of the adjacent sidewalk along West 240<sup>th</sup> Street and extensive repairs to its facilities (collectively, the "Required Improvements"). In response to the RFP, Manhattan College was the sole proposer. The present value of the rent proposed is \$1,306,887 (calculated at a 7% discount rate). Such rent is in line with the appraised value of the Property, as estimated by MTA Real Estate's independent appraiser.

Manhattan College is committed to undertaking the Required Improvements and it possesses the financial resources and wherewithal to do so.

Based on the foregoing, MTA Real Estate requests authorization for NYCT to enter into a lease agreement with Manhattan College on the above-described terms and conditions.

METROPOLITAN TRANSPORTATION AUTHORITY  
REAL ESTATE DEPARTMENT  
REAL PROPERTY DISPOSITION GUIDELINES

March 2023

Page | 0

---

Figure 18 – Document Approval Form

Who is legal initials DAF?

METROPOLITAN TRANSPORTATION AUTHORITY  
 REAL ESTATE DEPARTMENT  
 REAL PROPERTY DISPOSITION GUIDELINES

March 2023

Page | 1

**Document Approval Form**



Transaction Type:

Lessee / Licensee / Permittee / Grantee		Yard# Account #	
Use & Location		Yard# Property # / Unit #	
Project Manager	Attachments	Yes	N/A
	Proposer Info. Form	<input type="checkbox"/>	<input type="checkbox"/>
	ATN / Selection Memo	<input type="checkbox"/>	<input type="checkbox"/>
Deputy Director	Credit Report	<input type="checkbox"/>	<input type="checkbox"/>
	Good Standing Opinion	<input type="checkbox"/>	<input type="checkbox"/>
	NPV Analysis	<input type="checkbox"/>	<input type="checkbox"/>
		SEGRA / NEPA	
		Action to be Taken	
		Type 1	<input type="checkbox"/> _____
		Type 2	<input type="checkbox"/> _____
		Unlisted	<input type="checkbox"/> _____
		NEPA	<input type="checkbox"/> _____

**DOCUMENT REVIEW**

<b>I. Transaction Manager</b>			<b>II. Deputy Director</b>			<b>III. Christopher Nesterczuk, Director, Transaction Management</b>		
Submitted	Revised	Approved	Submitted	Revised	Approved	Submitted	Revised	Approved
Comments			Comments			Comments		
<b>IV. Legal Review</b>			<b>V. Final Review (if required)</b>			<b>VI. External Execution</b>		
Submitted	Revised	Approved	Deputy Director		Approved	Sent		
Comments			Leasing & Acquisitions Supervisor		Approved	Via:		
						<input type="checkbox"/> Overnight <input type="checkbox"/> Certified <input type="checkbox"/> Hand		
Returned								

**DOCUMENT EXECUTION**

Deputy Director	Date	Date Returned to RED
Christopher Nesterczuk, Director, Transaction Management	Date	Finance Committee Approval Date:
Legal Department	Date	
Executed by Agency Officer	Date	MTA Board Approval Date:
David Florio, Director, Real Estate Transactions and Operations	Date	
Authorized S		



METROPOLITAN TRANSPORTATION AUTHORITY  
REAL ESTATE DEPARTMENT  
REAL PROPERTY DISPOSITION GUIDELINES

March 2023

Page | 0

---

Figure 19 – Yardi Lease Tracking Report

METROPOLITAN TRANSPORTATION AUTHORITY  
 REAL ESTATE DEPARTMENT  
 REAL PROPERTY DISPOSITION GUIDELINES

March 2023

Page | 1

Lease Tracking Agency=NYCT Property=tel16300, tax25900, tbw30300, tby00500, tl40900, t Report Date=10/16/2000										
Agency Code	Prop Name Tenant Code Tenant Name RE Manager	Unit Code Status Sqft	Tenant Use Location	Date Method	REC	Brd Appr	Lea Exec	Hand Off	OforD	Rent Com
NYCT tbw30300	42 ST-TIMES SQ 10000098	02 Current 0	Pay Phone				05/01/1999			03/01/2000
tl40900	42 ST-TIMES SQ 10000093	01 Current 0					05/01/1998			02/01/2000
tel16300	42 ST 10000107	01 Current 0					06/27/1989			03/01/2000
	42 ST 10000108	02 Current 0	Barber				11/01/1995			03/01/2000
	42 ST 10000109	03 Current 0	Hib/Beauty				11/01/1995			03/01/2000
	42 ST 10000110	04 Current 0	Fiorist				03/15/1997			02/28/2000
	42 ST 10000111	05 Current 0	Other Retail				06/02/1994			03/01/2000
	42 ST 10000112	06 Current 0	Newsstand				03/04/1994			03/01/2000
	42 ST 10000113	07 Current 0	Other Retail				11/01/1995			03/01/2000
	42 ST 10000114	08 Current 0					03/04/1994			03/01/2000
	42 ST 10000115	09 Current 0					03/01/1996			03/01/2000
	42 ST 10000116	10 Current 0	Newsstand				03/04/1994			03/01/2000
	42 ST 10000117	11 Current 0					06/02/1994			03/01/2000
	42 ST 10000118	12 Current 0	Newsstand				03/01/1996			03/01/2000



METROPOLITAN TRANSPORTATION AUTHORITY  
REAL ESTATE DEPARTMENT  
REAL PROPERTY DISPOSITION GUIDELINES

March 2023

Page | 0

---

Figure 20 – Tenant Control Log

METROPOLITAN TRANSPORTATION AUTHORITY  
 REAL ESTATE DEPARTMENT  
 REAL PROPERTY DISPOSITION GUIDELINES

March 2023

Page | 1

<b>TENANT CONTROL LOG</b>		
TENANT NAME: _____		ACCOUNT NO.: _____
AGENCY: <input type="checkbox"/> LIRR <input type="checkbox"/> LIB <input type="checkbox"/> MJN <input type="checkbox"/> B&T <input type="checkbox"/> MTA HQ <input type="checkbox"/> NYCT <input type="checkbox"/> SIRTOA <input type="checkbox"/> SBK		
PROPERTY: _____		UNIT: _____
LOCATION: _____		
REQUIRED:	INITIALS	COMMENT
1. 2 executed original counterparts of Agreement	_____	_____
2. Staff Summary or Information Item	_____	_____
3. RFP Site Data Sheet or RTN	_____	_____
4. Routing Form for Execution	_____	_____
5. Document Preparation History Form	_____	_____
6. Determination of Responsibility [ <b>*</b> ]	_____	_____
<b>IF APPLICABLE:</b>		
• IRS Form W-9	_____	_____
• Security Deposit	_____	_____
• Record of Contact(s)	_____	_____
• Certificate of Insurance	_____	_____
• D/B/A Certificate	_____	_____
• 1 <sup>st</sup> Month Rent	_____	_____
• Master-Sub Report	_____	_____
• Applicant Information Statement [ <b>**</b> ]	_____	_____
• Credit Report	_____	_____
• Proof of Incorporation	_____	_____
• Copy of Advertisement	_____	_____
• RFP Proposal Analysis	_____	_____
• Agreement Transmittal Letter	_____	_____
• Other: _____	_____	_____
L&A PROJECT MANAGER NAME: _____		
NEW TENANT ACCEPTED FOR MANAGEMENT:		
By: _____		Date: _____
<small>[*] Only required if value of agreement is over \$15,000 in any year during term.                      [**] Verify completeness of Lobbying Law Disclosure Statement pages.</small>		

METROPOLITAN TRANSPORTATION AUTHORITY  
REAL ESTATE DEPARTMENT  
REAL PROPERTY DISPOSITION GUIDELINES

March 2023

Page | 0


---

Figure 21 – Record of Contact Form

METROPOLITAN TRANSPORTATION AUTHORITY  
 REAL ESTATE DEPARTMENT  
 REAL PROPERTY DISPOSITION GUIDELINES

March 2023

Page | 1


**Metropolitan Transportation Authority**  
**REAL ESTATE DEPARTMENT**

**RECORD OF CONTACT**  
**UNDER THE NEW YORK PROCUREMENT LOBBYING LAW**  
**(STATE FINANCE LAW §139-j and §139-k)**

If you receive a Contact in connection with a real estate transaction you must complete this form and submit it to the Director of Real Estate. If you believe that the Contact was an Impermissible Contact or you are not sure whether it was an Impermissible Contact, then you must also submit a copy to MTA Corporate Compliance – see below.

**Check one:** This Contact is:     Permissible     Impermissible     I'm not sure\*

**To:** MTA Director of Real Estate, 2 Broadway, 4<sup>th</sup> Floor, Email: [MTARE@mtahq.org](mailto:MTARE@mtahq.org)

\*If this is an Impermissible Contact or you are not sure whether it is an Impermissible Contact, you must also send a copy to the Chief Compliance Officer, MTA Corporate Compliance, 2 Broadway, 16<sup>th</sup> Floor, Email: [compliance@mtahq.org](mailto:compliance@mtahq.org), together with an Impermissible Contact Referral Form.

**From:** \_\_\_\_\_  
(Your Name, Title and Department)

**Date:** \_\_\_\_\_

\*\*\*\*\*

I was contacted by the individual named below regarding the real estate transaction identified below. It reasonably appears that this was a Contact as defined in State Finance Law §139-k(1)(c) because I infer that the communication was intended to influence the real estate transaction. In accordance with State Finance Law §139-k(4), the following information was obtained:

**Real Estate Transaction No. (if known):** \_\_\_\_\_

**Description of the Real Estate Transaction:** \_\_\_\_\_

**Contact's Name:** \_\_\_\_\_

**Contact's Address:** \_\_\_\_\_

**Contact's Telephone Number:** \_\_\_\_\_

**Contact's Employer:** \_\_\_\_\_

**Contact's Occupation/Title:** \_\_\_\_\_

Is the above named person or organization the other party to this real estate transaction?     Yes     No

If No, was the above named person or organization retained, employed or designated by or on behalf of the other party to this real estate transaction to appear before or contact MTA about this real estate transaction?     Yes     No

Date of Contact	Means*	Other MTA or Agency staff present
1.		
2.		
3.		
4.		
5.		

\*Write one: Correspondence, telephone, email, in person, other

POLICIES/Form&Ltr/LobbyLaw/RecordOfContact(3/1).doc
Rev. 9/19/16

METROPOLITAN TRANSPORTATION AUTHORITY  
REAL ESTATE DEPARTMENT  
REAL PROPERTY DISPOSITION GUIDELINES

March 2023

Page | 0


---

Figure 22 – Procurement Lobbying Law Disclosure Statement

**METROPOLITAN TRANSPORTATION AUTHORITY  
REAL ESTATE DEPARTMENT  
REAL PROPERTY DISPOSITION GUIDELINES**

March 2023

Page | 1

 Metropolitan Transportation Authority

**New York State Finance Law Sections 139-j and 139-k ("Lobbying Law") — Disclosure Statement**

---

**General Information** All procurements (which are defined to include essentially all real estate transactions) by the MTA in excess of \$15,000 annually, are subject to New York State's State Finance Law Sections 139-j and 139-k effective January 1, 2006 ("Lobbying Law").

Pursuant to the Lobbying Law, all "contacts" (defined as oral, written or electronic communications with the MTA intended to influence a procurement) during a procurement must be made with one or more designated Point(s) of Contact only. Exceptions to this rule include written questions during the bid/proposal process, communications with regard to protests, contract negotiations and RFP conference participation. Nothing in the Lobbying Law inhibits any rights to make an appeal, protest or complaint under existing administrative or judicial procedures.

Violations of the policy regarding permissible contacts must be reported to the appropriate MTA officer and investigated accordingly. The first violation may result in a determination of non-responsibility and ineligibility for award to the violator and its subsidiaries, affiliates and related entities. The penalty for a second violation within four (4) years is ineligibility for bidding/proposing on a procurement and/or ineligibility from being awarded any contract for a period of four (4) years. The MTA will notify the New York State Office of General Services ("OGS") of any determinations of non-responsibility or obstructions due to violations of the Lobbying Law. Violations found to be "knowing and willful" must be reported to the MTA Executive Director and OGS.

Moreover, the statutes require the MTA to obtain certain affirmations and certifications from bidders and proposers. This Disclosure Statement contains the forms with which to comply, together with additional information and instructions.

---

**Instructions** New York State Finance Law §139-k(2) obligates the MTA to obtain specific information regarding prior non-responsibility determinations. This information must be collected in addition to the information that is separately obtained pursuant to New York State Finance Law §163(9). In accordance with New York State Finance Law §139-k, an offerer must be asked to disclose whether there has been a finding of non-responsibility made within the previous four (4) years by any governmental entity due to: (a) a violation of New York State Finance Law §139-j or (b) the intentional provision of false or incomplete information to a governmental entity.

As part of its responsibility determination, New York State Finance Law §139-k(3) mandates consideration of whether an offerer fails to timely disclose accurate or complete information regarding the above non-responsibility determination. In accordance with law, no procurement contract shall be awarded to any offerer that fails to timely disclose accurate or complete information under this section, unless the factual elements of the limited waiver provision can be satisfied on the written record.

---

**Disclosure of Prior Non-responsibility Determinations**

Name of Bidder/Proposer: \_\_\_\_\_

Address: \_\_\_\_\_

\_\_\_\_\_

Name and Title of Person Submitting this Form: \_\_\_\_\_

Has any governmental entity<sup>1</sup> made a finding of non-responsibility regarding the Bidder/Proposer in the previous four years?  Yes  No

If yes, Was the basis for the finding of the Bidder's/Proposer's non-responsibility due to a violation of State Finance Law §139-j?  Yes  No


<sup>1</sup> A "governmental entity" is: (1) any department, board, bureau, commission, division, office, council, committee or officer of New York State, whether permanent or temporary; (2) each house of the New York State Legislature; (3) the unified court system; (4) any public authority, public benefit corporation or commission created by or existing pursuant to the public authorities law; (5) any public authority or public benefit corporation, at least one of whose members is appointed by the governor or who serves as a member by virtue of holding a civil office of the state; (6) a municipal agency, as that term is defined in paragraph (b) of subsection (c) of section one-c of the Legislative Law; or (7) a subsidiary or affiliate of such a public authority. (SFL §139-j, paragraph 1.a.)

MTA Fin. Law 139-j/139-k rev. 10-06a-Page 1

METROPOLITAN TRANSPORTATION AUTHORITY  
REAL ESTATE DEPARTMENT  
REAL PROPERTY DISPOSITION GUIDELINES

March 2023

Page | 2

 Metropolitan Transportation Authority

---

**New York State Finance Law Sections 139-j and 139-k ("Lobbying Law") — Disclosure Statement**

---

Was the basis for the finding of Bidder's/Proposer's non-responsibility due to the intentional provision of false or incomplete information to a governmental entity?  Yes  No

If yes, please provide details regarding the finding of non-responsibility below.

Governmental Entity: \_\_\_\_\_

Year of Finding of Non-responsibility: \_\_\_\_\_

Basis of Finding of Non-Responsibility: \_\_\_\_\_

\_\_\_\_\_

\_\_\_\_\_

(Add additional pages as necessary)

Has any governmental entity terminated a procurement contract with the Bidder/Proposer due to the intentional provision of false or incomplete information?  Yes  No

---

**Bidder's/Proposer's Affirmation and Certification**

By signing below, the Bidder/Proposer:

a) Affirms that the Bidder/Proposer understands and agrees to comply with the policy regarding permissible contacts in accordance with New York State Finance Law Sections 139-j and 139-k.

b) Certifies that all information provided to the MTA with respect to New York State Finance Law §139-j; and §139-k is complete, true and accurate.

By \_\_\_\_\_ Date: \_\_\_\_\_  
(Signature of Person Certifying)

Print Name and Title: \_\_\_\_\_ Title: \_\_\_\_\_

Bidder/Proposer or Contractor/Consultant (Full Legal Name): \_\_\_\_\_

Address of Bidder/Proposer or Contractor/Consultant: \_\_\_\_\_

\_\_\_\_\_

Business Telephone Number: \_\_\_\_\_

**MTA's Right to Terminate**

The MTA reserves the right to terminate a Contract (including any lease, license, entry permit, or sale documents) in the event it is found that the certification filed by the Bidder/Proposer, in accordance with New York State Finance Law §139-k, was intentionally false or intentionally incomplete. Upon such finding, the MTA may exercise its termination right by providing written notification to the Bidder/Proposer in accordance with the written notification terms of the Contract.

MTA Fin. Law 139-j, 139-k (rev. 10-06a)—Page 2

## Figure 23 – Legal Intake Questionnaire



METROPOLITAN TRANSPORTATION AUTHORITY  
REAL ESTATE DEPARTMENT  
REAL PROPERTY DISPOSITION GUIDELINES

March 2023

Page | 1

**MTA RE LEGAL INTAKE QUESTIONNAIRE FOR LEASES AND LICENSES**

Please complete the following when requesting assignments:

1. Type of assistance sought:
  - a. Assistance with preliminary matters, such as structuring a transaction, preparing an RFP, preliminary advice or attendance at meetings: \_\_\_\_\_
  - b. Assistance with drafting of complicated/non-standard business terms before documentation is ready for review: \_\_\_\_\_
  - c. Assistance with documentation preparation – Yes \_\_\_ No \_\_\_ N/A \_\_\_  
If Yes, the Lease Preparer's Questionnaire Form will need to be fully completed and provided to MTA RE Legal Transactions and Operations, together with the package of other required documents noted in Item #6 below, before the Lease will be prepared or assigned to counsel. \_\_\_\_\_
  - d. Other: \_\_\_\_\_
2. What is the timing and when is it anticipated that the attorney will have documents to review?  
\_\_\_\_\_
3. 2a: PRIORITY: \_\_\_\_\_
4. Is there an MTA RE Legal Transactions and Operations attorney that is already familiar with this matter, the property or with similar transactions and if so who? \_\_\_\_\_
5. Has MTA RED authorized use of outside counsel? Yes \_\_\_ No \_\_\_  
If Yes, please provide the following information for outside counsel to clear conflicts:  
Name and address of Tenant: \_\_\_\_\_  
Names and addresses of principals/individuals that will own Tenant or that are the Proposers: \_\_\_\_\_  
Names and addresses of each Guarantor: \_\_\_\_\_
6. Briefly describe the material terms – parties, compensation, duration/term, etc. or attach a term sheet:
  - a. MTA Agency(ies) involved: \_\_\_\_\_
  - b. Counterparties: \_\_\_\_\_
  - c. Counterparty's Counsel if known: \_\_\_\_\_
  - d. Economic Terms:
    - i. Annual Rent/License Fees: \_\_\_\_\_
    - ii. Term: \_\_\_\_\_
    - iii. Significant Tenant Improvements/Investment: Yes \_\_\_ No \_\_\_ N/A \_\_\_
    - iv. Is space currently vacant? Yes \_\_\_ No \_\_\_ N/A \_\_\_
  - e. Other: \_\_\_\_\_
7. Documents to be attached for reviewing attorney include all of the following, if applicable:
  - a. Intake form/questionnaire completed \_\_\_
  - b. Lease Preparer's Questionnaire Form completed \_\_\_
  - c. DAF – Document Approval Form \_\_\_
  - d. RFP, with successful proposer responses \_\_\_
  - e. Proposer Information Form if applicable \_\_\_
  - f. Staff Summary \_\_\_
  - g. Authorization memo \_\_\_
  - h. CDL with Term Sheet \_\_\_
  - i. Documents for review \_\_\_
  - j. Property address with Block and Lot numbers, Tax Parcel  
\_\_\_\_\_
  - k. Any surveys and/or title reports, if applicable [N/A \_\_\_] [\_\_\_]
1. FOR SALE, LEASE-OUT OR LICENSE please complete following:
  - a. Have you contacted Isabel Guerra to determine if federal funding is involved, in which case there may be a private use issue? \_\_\_\_\_

METROPOLITAN TRANSPORTATION AUTHORITY  
REAL ESTATE DEPARTMENT  
REAL PROPERTY DISPOSITION GUIDELINES

March 2023

Page | 2

- b. Was it competitively bid? \_\_\_\_\_
- c. Will the counterparty be investing in substantial capital improvements to prepare the premises for its use? Yes \_\_\_\_\_ No \_\_\_\_\_
- d. Describe landlord/licensor termination rights:
- Standard Corporate purposes standard provision (i.e., landlord right to terminate lease if it needs the space for corporate/transportation purposes but agrees to pay unamortized tenant improvement depreciated on a straight-line basis over over 10 years) \_\_\_\_ [Note: This should only be the case where tenant is expected to invest substantial capital/permanent improvements to prepare the space]
  - Standard License termination/revocation clause (i.e., licensor right to terminate or revoke for any reason/no reason on not more than 60 days' notice without any payment of reimbursement .
  - Other negotiated termination right? No \_\_\_ Yes \_\_\_ If so, describe (e.g., right to terminate after [\_\_\_] years with or without reimbursement and for any specific reason or not)
- e. LEASE vs. LICENSE

Is this a LEASE disposition of interest in real property) pursuant to the MTA Policies and Procedures for Leasing-Out/Sales of Real Property (“**MTA Leasing-Out/Sales P&P**”)? Yes \_\_\_ No \_\_\_

If Yes, treated as a disposition under the PAL 2897 and as part of PAL 2897 analysis

- i. Do you have an appraisal/valuation? \_\_\_\_\_
- ii. Was this competitively bid process (RFP)? Yes \_\_\_ No \_\_\_ If not, what was basis under PAL 2897 for negotiated bid? \_\_\_\_\_
- iii. Will an explanatory statement be required (e.g., for all exchanges of real property interests or for certain negotiated bids) which will result in a 90 day conditional waiting period between contract signing and closing (include status if applicable)? \_\_\_\_\_

Is this a LICENSE (i.e., not a disposition of an interest in real property/and not intended to be a lease) which is terminable by an MTA party at will (with or without a reason) on not more than 60 days' notice at no cost and without reimbursement for unamortized tenant improvements and thus governed by the MTA Policies and Procedures for Licensing of Real Property (“**MTA Licensing P&P**”)? Yes \_\_\_ No \_\_\_

If Yes, to comply with MTA Licensing P&P, please respond to the following:

- iv. If applicable, the Policy # specified in the MTA Licensing P&P pursuant to which this license is being made without need for MTA Board Approval \_\_\_\_\_
- v. If this is pursuant to an RFP, or if not the “circumstance” specified in the MTA Licensing P&P which permits the license without an RFP but with Board Approval which is applicable to this particular proposed license \_\_\_\_\_
- vi. Is an authorization memo or information item required under the Licensing P&P (if so provide copy)? \_\_\_\_\_

METROPOLITAN TRANSPORTATION AUTHORITY  
REAL ESTATE DEPARTMENT  
REAL PROPERTY DISPOSITION GUIDELINES

March 2023

Page | **3**

---

METROPOLITAN TRANSPORTATION AUTHORITY  
REAL ESTATE DEPARTMENT  
REAL PROPERTY DISPOSITION GUIDELINES

March 2023

Page | 0

---

Figure 24 – Preparer Questionnaire Form

METROPOLITAN TRANSPORTATION AUTHORITY  
 REAL ESTATE DEPARTMENT  
 REAL PROPERTY DISPOSITION GUIDELINES

March 2023

Page | 1

**Date:** \_\_\_\_\_, 2020

**MTA RED Employee Completing this Form:** \_\_\_\_\_

**Landlord Agency: Please check as applicable:**

<input type="checkbox"/> Metro North w MTA (Harlem-Hudson Lines)	<input type="checkbox"/> LIRR
<input type="checkbox"/> Metro North only	<input type="checkbox"/> NYCT

**MTARED RETAIL LEASE/LICENSE PREPARER QUESTIONNAIRE FORM**

MTA RED is required to complete this questionnaire and to submit the completed form when requesting the preparation of a **RETAIL LEASE/LICENSE** for MTA/Metro-North/LIRR/NYCT by MTA Legal or outside counsel. Please be sure to proofread and provide accurate information. For any requested information that is inapplicable, please indicate "N/A".

**INDICATE IF THIS IS A LEASE OR A LICENSE**

LEASE

LICENSE If a License, licensor has right to revoke, at will, with no cost, upon \_\_\_\_ [Insert number of days prior notice not to exceed 60] days prior written notice.)

1. Station Property: (Cover Page)

a. Location (enter the name of the Station Property (if applicable), street address, block and lot number or other location designation): \_\_\_\_\_

b. Property Unit Code: \_\_\_\_\_

2. General: Is Tenant/Licensee an existing Tenant/Licensee already in occupancy of Premises?

YES  NO

3. Fundamental Lease Provisions: (Section 1.1)

<b>Tenant/Licensee:</b>	Name: _____ Trade/DBA Name: _____ Type of Entity: _____ State of Organization: _____
<b>Tenant's/Licensee's Address:</b>	Address: _____ Attention: _____ Email Address: _____ Phone Number: _____
<b>Guarantor(s) Name:</b>	ALT. 1: [ _____, a [natural person]. ALT.2: If there is no Guarantor, indicate N/A <input type="checkbox"/> .

METROPOLITAN TRANSPORTATION AUTHORITY  
 REAL ESTATE DEPARTMENT  
 REAL PROPERTY DISPOSITION GUIDELINES

March 2023

Page | 2

<b>Guarantor(s) Address:</b>	_____ _____ _____ Attention: _____ Email Address: _____ Phone Number: _____
<b>Premises/Licensed Area:</b> <b>[Note same information also required for completing Subsection 2.5.1]</b>	a. Does the Premises/Licensed Area consist of: (x) Entire Station Building: YES <input type="checkbox"/> NO <input type="checkbox"/> (y) Portion of a Station Building or other Station Facility: YES <input type="checkbox"/> NO <input type="checkbox"/> b. If the Premises consists of an entire Station Building, indicate whether the following areas are included in the leased premises or licensed areas: Basement: YES <input type="checkbox"/> NO <input type="checkbox"/> Sidewalks: YES <input type="checkbox"/> NO <input type="checkbox"/> Plaza Areas: YES <input type="checkbox"/> NO <input type="checkbox"/> c. Describe the Premises/Licensed Area: _____ _____
<b>Deemed Rentable Square Footage:</b>	State the approximate deemed square feet of the Premises/Licensed Area: _____sf
<b>LEASE ONLY:</b> <b>Licensed Area:</b> <b>[This is for space that will be licensed to a Tenant that is outside of the leased premises]</b>	<b>Is Tenant assigned space outside the Premises for Tenant's exclusive use or priority use (e.g. parking space(s), dumpster, etc.)</b>  <b>Parking</b> YES <input type="checkbox"/> NO <input type="checkbox"/> <b>Dumpster</b> YES <input type="checkbox"/> NO <input type="checkbox"/> <b>Other</b> YES <input type="checkbox"/> NO <input type="checkbox"/>  <b>Describe the Licensed Area:</b> _____ _____ _____
<b>Expiration Date:</b>	Specify the number of years (after the Rent Commencement Date/Fixed License Fee Payment Date) of the Term of the Lease or duration of the License Period: _____

METROPOLITAN TRANSPORTATION AUTHORITY  
 REAL ESTATE DEPARTMENT  
 REAL PROPERTY DISPOSITION GUIDELINES

March 2023

Page | 3

<b>Term:</b>	_____ years from the Rent Commencement Date/Fixed License Fee Commencement Date plus the period, if any, from the Commencement Date to the Rent Commencement/Fixed License Fee Commencement Date.																																	
<b>LICENSE ONLY Revocation Notice Period:</b>	_____ ( ) DAYS' [NOTE: MAY NOT EXCEED 60 DAYS; typically either 30 or 60 per RFP].																																	
<b>Initial Term Base Rent/Initial License Period Fixed License Fees:</b>	<table style="width: 100%; border-collapse: collapse;"> <thead> <tr> <th style="width: 30%;">Period</th> <th style="width: 35%;">Base Rent/Fixed License Fee (Annual Rate)</th> <th style="width: 35%;">Base Rent/Fixed License Fee (Monthly Rate)</th> </tr> </thead> <tbody> <tr><td>Lease/License Year 1</td><td style="text-align: right;">\$ .00</td><td style="text-align: right;">\$ .00</td></tr> <tr><td>Lease/License Year 2</td><td style="text-align: right;">\$ .00</td><td style="text-align: right;">\$ .00</td></tr> <tr><td>Lease/License Year 3</td><td style="text-align: right;">\$ .00</td><td style="text-align: right;">\$ .00</td></tr> <tr><td>Lease/License Year 4</td><td style="text-align: right;">\$ .00</td><td style="text-align: right;">\$ .00</td></tr> <tr><td>Lease/License Year 5</td><td style="text-align: right;">\$ .00</td><td style="text-align: right;">\$ .00</td></tr> <tr><td>Lease/License Year 6</td><td style="text-align: right;">\$ .00</td><td style="text-align: right;">\$ .00</td></tr> <tr><td>Lease/License Year 7</td><td style="text-align: right;">\$ .00</td><td style="text-align: right;">\$ .00</td></tr> <tr><td>Lease/License Year 8</td><td style="text-align: right;">\$ .00</td><td style="text-align: right;">\$ .00</td></tr> <tr><td>Lease/License Year 9</td><td style="text-align: right;">\$ .00</td><td style="text-align: right;">\$ .00</td></tr> <tr><td>Lease/License Year 10</td><td style="text-align: right;">\$ .00</td><td style="text-align: right;">\$ .00</td></tr> </tbody> </table> <p><b>Delete any inapplicable Lease Years.</b></p>	Period	Base Rent/Fixed License Fee (Annual Rate)	Base Rent/Fixed License Fee (Monthly Rate)	Lease/License Year 1	\$ .00	\$ .00	Lease/License Year 2	\$ .00	\$ .00	Lease/License Year 3	\$ .00	\$ .00	Lease/License Year 4	\$ .00	\$ .00	Lease/License Year 5	\$ .00	\$ .00	Lease/License Year 6	\$ .00	\$ .00	Lease/License Year 7	\$ .00	\$ .00	Lease/License Year 8	\$ .00	\$ .00	Lease/License Year 9	\$ .00	\$ .00	Lease/License Year 10	\$ .00	\$ .00
Period	Base Rent/Fixed License Fee (Annual Rate)	Base Rent/Fixed License Fee (Monthly Rate)																																
Lease/License Year 1	\$ .00	\$ .00																																
Lease/License Year 2	\$ .00	\$ .00																																
Lease/License Year 3	\$ .00	\$ .00																																
Lease/License Year 4	\$ .00	\$ .00																																
Lease/License Year 5	\$ .00	\$ .00																																
Lease/License Year 6	\$ .00	\$ .00																																
Lease/License Year 7	\$ .00	\$ .00																																
Lease/License Year 8	\$ .00	\$ .00																																
Lease/License Year 9	\$ .00	\$ .00																																
Lease/License Year 10	\$ .00	\$ .00																																
<b>Extension Option(s):</b>	<p>a. Does Tenant/Licensee have any Extension Option(s) to extend the Term of the Lease/License?                  YES <input type="checkbox"/> NO <input type="checkbox"/></p> <p>b. If YES, specify the number of Extension Options and the length of each option: _____                  _____</p>																																	
<b>Extension Period:</b>	<b>If there is any Extension Option(s), specify the number of years for each Extension Period:</b> _____ years.																																	

METROPOLITAN TRANSPORTATION AUTHORITY  
 REAL ESTATE DEPARTMENT  
 REAL PROPERTY DISPOSITION GUIDELINES

March 2023

Page | 4

<b>Extension Period Base Rent:</b>	<p><b>Add if applicable, otherwise indicate "N/A"</b></p> <table style="width: 100%; border-collapse: collapse;"> <thead> <tr> <th style="width: 40%;"></th> <th style="width: 30%; text-align: center; border-bottom: 1px solid black;">Base Rent/Fixed License Fee (Annual Rate))</th> <th style="width: 30%; text-align: center; border-bottom: 1px solid black;">Base Rent/Fixed License Fee (Monthly Rate)</th> </tr> </thead> <tbody> <tr><td style="border-bottom: 1px solid black;">Lease/License Year ___</td><td style="text-align: center; border-bottom: 1px solid black;">\$</td><td style="text-align: center; border-bottom: 1px solid black;">\$</td></tr> <tr><td style="border-bottom: 1px solid black;">Lease/License Year ___</td><td style="text-align: center; border-bottom: 1px solid black;">\$</td><td style="text-align: center; border-bottom: 1px solid black;">\$</td></tr> <tr><td style="border-bottom: 1px solid black;">Lease/License Year ___</td><td style="text-align: center; border-bottom: 1px solid black;">\$</td><td style="text-align: center; border-bottom: 1px solid black;">\$</td></tr> <tr><td style="border-bottom: 1px solid black;">Lease/License Year ___</td><td style="text-align: center; border-bottom: 1px solid black;">\$</td><td style="text-align: center; border-bottom: 1px solid black;">\$</td></tr> <tr><td style="border-bottom: 1px solid black;">Lease/License Year ___</td><td style="text-align: center; border-bottom: 1px solid black;">\$</td><td style="text-align: center; border-bottom: 1px solid black;">\$</td></tr> <tr><td style="border-bottom: 1px solid black;">Lease/License Year ___</td><td style="text-align: center; border-bottom: 1px solid black;">\$</td><td style="text-align: center; border-bottom: 1px solid black;">\$</td></tr> <tr><td style="border-bottom: 1px solid black;">Lease/License Year ___</td><td style="text-align: center; border-bottom: 1px solid black;">\$</td><td style="text-align: center; border-bottom: 1px solid black;">\$</td></tr> <tr><td style="border-bottom: 1px solid black;">Lease/License Year ___</td><td style="text-align: center; border-bottom: 1px solid black;">\$</td><td style="text-align: center; border-bottom: 1px solid black;">\$</td></tr> <tr><td style="border-bottom: 1px solid black;">Lease/License Year ___</td><td style="text-align: center; border-bottom: 1px solid black;">\$</td><td style="text-align: center; border-bottom: 1px solid black;">\$</td></tr> <tr><td style="border-bottom: 1px solid black;">Lease/License Year ___</td><td style="text-align: center; border-bottom: 1px solid black;">\$</td><td style="text-align: center; border-bottom: 1px solid black;">\$</td></tr> </tbody> </table> <p><b>Delete any inapplicable Lease/License Years.</b></p>		Base Rent/Fixed License Fee (Annual Rate))	Base Rent/Fixed License Fee (Monthly Rate)	Lease/License Year ___	\$	\$	Lease/License Year ___	\$	\$	Lease/License Year ___	\$	\$	Lease/License Year ___	\$	\$	Lease/License Year ___	\$	\$	Lease/License Year ___	\$	\$	Lease/License Year ___	\$	\$	Lease/License Year ___	\$	\$	Lease/License Year ___	\$	\$	Lease/License Year ___	\$	\$
	Base Rent/Fixed License Fee (Annual Rate))	Base Rent/Fixed License Fee (Monthly Rate)																																
Lease/License Year ___	\$	\$																																
Lease/License Year ___	\$	\$																																
Lease/License Year ___	\$	\$																																
Lease/License Year ___	\$	\$																																
Lease/License Year ___	\$	\$																																
Lease/License Year ___	\$	\$																																
Lease/License Year ___	\$	\$																																
Lease/License Year ___	\$	\$																																
Lease/License Year ___	\$	\$																																
Lease/License Year ___	\$	\$																																
<b>Permitted Use:</b>	<p>Specify the Permitted Use of the Premises/Licensed Area (<b>NOTE: THIS SHOULD COME FROM THE RFP OR TENANT'S/LICENSEE'S PROPOSAL</b>): _____</p> <p>_____</p> <p>_____</p>																																	
<b>Trade Name:</b>	<p>_____ [<b>NOTE: Indicate N/A if Tenant is not using, or is not required to use, a Trade Name</b>]</p>																																	
<b>Minimum Operating Hours:</b>	<p><b>ALT. 1:</b> Specify the Minimum Operating Hours for the operation of Tenant's/Licensee's business during the following days (or if "N/A" so indicate in ALT. 2):</p> <p>c. From ___ a.m. to ___ a.m. and ___ p.m. to ___ p.m. on weekdays</p> <p>d. From ___ a.m. to ___ a.m. and ___ p.m. to ___ p.m. on weekends and holidays</p> <p><b>ALT. 2:</b> N/A <input type="checkbox"/></p>																																	
<b>Security Amount:</b>	<p>a. Specify the amount of the Security Deposit: \$ _____ (<b>NOTE: This should be 3 times the Base Rent for the final Lease/License Year, excluding Extension Options</b>)</p> <p>b. Specify whether the Security Deposit will be cash or a Letter of Credit or if Tenant's/Licensee's choice: Cash: <input type="checkbox"/> Letter of Credit: <input type="checkbox"/>                  Tenant's/Licensee's Choice: <input type="checkbox"/></p>																																	



METROPOLITAN TRANSPORTATION AUTHORITY  
 REAL ESTATE DEPARTMENT  
 REAL PROPERTY DISPOSITION GUIDELINES

March 2023

Page | 5

<b>Tenant's/Licensee's Initial Work:</b>	<p>Is Tenant/Licensee required to perform Tenant's/Licensee's Initial Work?          YES <input type="checkbox"/> NO <input type="checkbox"/>.</p> <p>If, YES, complete following and next three rows on this Questionnaire; if NO, skip next three rows on this Questionnaire:</p> <p>If Tenant/Licensee is required to perform Tenant's/Licensee's Initial Work to the Premises/Licensed Area or any other portion of the Station Property, describe Tenant's/Licensee's Initial Work or attach an Exhibit with the description: _____</p> <p>_____</p> <p>_____</p> <p>_____</p> <p>_____</p> <p>_____</p>
<b>Initial Plan Submission Date:</b>	<p>If Tenant/Licensee is required to perform Tenant's/Licensee's Initial Work, specify the number days from the date on which the Lease/License has been fully executed and delivered by which Tenant/Licensee must submit its Initial Plans for such work: _____ days.</p>
<b>Tenant's/Licensee's Initial Work Buildout Period:</b>	<p>If Tenant/Licensee is required to perform Tenant's/Licensee's Initial Work, specify the number of days Tenant/Licensee has to complete the same after Landlord/Licenser has issued to Tenant/Licensee an Authorization to Proceed: ____ days</p>
<b>Tenant's/Licensee's Initial Work Completion Deadline:</b>	<p><b>ALT: 1:</b> If Tenant/Licensee is required to perform Tenant's/Licensee's Initial Work, specify the number of days Tenant/Licensee has to complete the same after Landlord/Licenser has issued to Tenant an Authorization to Proceed: ____ days [NOTE: <b>Should be same as Tenant's/Licensee's Initial Buildout Period from row above.</b>]</p> <p><b>ALT: 2:</b> If Tenant/Licensee is an existing Tenant/Licensee of the same Premises and is NOT required to perform any Tenant's/Licensee's Initial Work, indicate: N/A <input type="checkbox"/></p>
<b>Delay Fee:</b>	<p><b>ALT: 1:</b> Insert per diem Base Rent/License Fee Amount: \$_____ (i.e., Annual Base Rent ÷ 365 rounded to nearest dollar)</p> <p><b>ALT: 2:</b> If Tenant/Licensee is NOT required to perform any Tenant's/Licensee's Initial Work, indicate N/A: <input type="checkbox"/></p>
<b>Trash Collection Fee:</b>	<p>Is Tenant/Licensee required to pay a Trash Collection Fee to Landlord/Licenser?</p> <p>YES <input type="checkbox"/> NO <input type="checkbox"/> N/A <input type="checkbox"/></p> <p>If YES, specify the amount of the Trash Collection Fee:          Annual: \$_____</p>

METROPOLITAN TRANSPORTATION AUTHORITY  
 REAL ESTATE DEPARTMENT  
 REAL PROPERTY DISPOSITION GUIDELINES

March 2023

Page | 6

	Monthly: \$ _____
<b>Landlord/Licensor Utility Services:</b> <b>[Note information also required for completing Subsection 7.2.1, Section 7.4 and Section 7.3. See items 6, 7 and 8 below.]</b>	Does Landlord/Licensee provide any utility services to the Premises/Licensed Area without charge? YES <input type="checkbox"/> NO <input type="checkbox"/> If YES, specify which of the following utility services Landlord/Licensee will provide without charge: <ul style="list-style-type: none"> <li>• Heat: YES <input type="checkbox"/> NO <input type="checkbox"/></li> <li>• Electric: YES: <input type="checkbox"/> NO <input type="checkbox"/></li> <li>• Water: Yes: <input type="checkbox"/> NO <input type="checkbox"/></li> <li>• Other (specify): _____</li> </ul>
<b>Utility Fee:</b> <b>Note information also required for completing Subsection 7.2.1, Section 7.4 and Section 7.3. See items 6, 7 and 8 below.]</b>	If Landlord/Licensee is providing any utility service to the Premises/Licensed Area (e.g., heat, electric), for which Tenant/Licensee pays a fee, specify such service and the applicable Utility Fee (indicate "N/A" if not applicable): Utility Service: [Heat] Annual: \$[_____] Monthly: \$[_____] Utility Service: [Electric] Annual: \$[_____] Monthly: \$[_____]
<b>Brokers:</b>	a. If a real estate broker has been involved in the transaction, provide the name of the real estate broker and the brokerage firm: _____ _____ b. If a real estate broker has been involved in the transaction, specify if Landlord/Licensor is paying the broker (indicate "N/A" if not applicable): _____ _____
<b>LEASE ONLY</b> <b>Aggregate Tenant Broker Commission Credit:</b>	If a real estate broker has been involved in the Lease transaction, specify if Tenant is paying the broker and receiving a rent credit and the amount of such rent credit (indicate "N/A" if not applicable): _____ _____ Confirm that MTA RED has received a copy of the brokerage agreement, and written acknowledgment signed by the broker that MTA/Landlord is not liable for any broker commission.

**Additional Questions continued on next page:**

METROPOLITAN TRANSPORTATION AUTHORITY  
REAL ESTATE DEPARTMENT  
REAL PROPERTY DISPOSITION GUIDELINES

March 2023

Page | 7

4. Landlord's/Licensor's Work: (Section 3.3)

A. If any work is required to be performed by Landlord/Licensor (or by Tenant/Licensee on Landlord's/Licensor's behalf) to prepare the Premises/License Area or the Station Property for Tenant's/Licensor's occupancy, specify such work and complete the rest of this Paragraph 4: \_\_\_\_\_  
\_\_\_\_\_

B. Who is performing the Landlord's/Licensor's Work:  
Landlord/Licensor  Tenant/Licensee  N/A

C. If Tenant/Licensee is performing or initially paying for Landlord's/Licensor's Work, is Tenant/Licensee entitled to any Construction Allowance or Rent/Fixed Licensee Fee Credit for any of the cost of same?  
YES  NO  N/A

D. If Tenant is entitled to a Construction Allowance or Rent/Fixed License Fee Credit, insert the amount and any cap; \_\_\_\_\_.

5. Opening and Closing of the Station Facilities. (Section 4.5)

a. Specify if Tenant/Licensee is required to unlock and open the Station Facilities:  
YES  NO  N/A

b. If Tenant/Licensee is required to unlock and open the Station Facilities, specify Tenant's/Licensee's obligations: \_\_\_\_\_  
\_\_\_\_\_

6. Heat/Heating System: (Section 7.2.1)

a. Specify if Landlord/Licensor provides heat to the Premises/License Area without charge:  
YES  NO  N/A

b. Specify if Landlord/Licensor provides heat to the Premises/License Area and charges a Utility Fee for heat:  
YES  (Utility Fee Annual \$\_\_\_\_ Monthly \$\_\_\_\_) NO  N/A

c. If the Premises consists of an entire Station Building, specify if Tenant is responsible for buying heating fuel from applicable utility provider:  
YES  NO  N/A

d. If the Premises consists of an entire Station Building, specify if Tenant is responsible for maintaining and replacing the heating system:  
YES  NO  N/A

7. Electricity: (Section 7.4)

a. Specify if the Premises/License Area is directly metered, and Tenant/Licensee pays the utility company directly for electricity:  
YES  NO  N/A

b. Specify if the Premises/License Area is sub-metered, and Tenant/Licensee pays Landlord/Licensor for electricity:  
YES  NO  N/A

c. Specify if Landlord/Licensor provides electricity to the Premises/License Area without charge:

METROPOLITAN TRANSPORTATION AUTHORITY  
REAL ESTATE DEPARTMENT  
REAL PROPERTY DISPOSITION GUIDELINES

March 2023

Page | 8

YES  NO  N/A

d. Specify if Landlord/Licensor provides electricity to the Premises/License Area, and charges Tenant/Licensee a Utility Fee for its electricity consumption:

YES  (Utility Fee Annual \$\_\_\_\_\_ Monthly \$\_\_\_\_\_) NO  N/A

8. Water: (Section 7.3)

a. Specify if Landlord/Licensor provides water to the Premises/License Area without charge:

YES  NO  N/A

b. Specify if Landlord/Licensor provides water to the Premises/License Area, and charges Tenant a Utility Fee for its water consumption:

YES  (Utility Fee Annual \$\_\_\_\_\_ Monthly \$\_\_\_\_\_) NO  N/A

c. Specify if the Premises/License Area is separately submetered for water and if Tenant/Licensee pays Landlord for its water consumption:

YES  NO  N/A

9. Services to be provided by Tenant/Licensee: (Subsection 7.12.1)

Does Tenant/Licensee provide any property-related maintenance type services to the Premises/License Area or the Station Facilities, such as vermin control, ground sweeping, and snow removal, to be provided by Tenant/Licensee:

YES  NO  N/A  (If YES, Exhibit N to be reviewed and modified as necessary.)

If YES, specify such services:

Vermin control; YES  NO  N/A

Ground sweeping: YES  NO  N/A

Snow Removal: YES  NO  N/A

Other (specify): \_\_\_\_\_

10. Structural and Roof Repairs; Sidewalks and Plazas: (Section 10.2)

a. If the Premises consists of an entire Station Building, is Tenant responsible for structural repairs to the Station Building including repairs to the roof of the Station Building?

YES  NO  N/A

b. If the Premises consists of an entire Station Building, is Tenant responsible for repairing any sidewalks or plaza areas in front of the Station Building?

YES  NO  N/A

11. Historic Property: (Section 11.6)

Are the Premises/License Area or the Station Building listed in a state or national registry of historic property or eligible for inclusion in such registries?

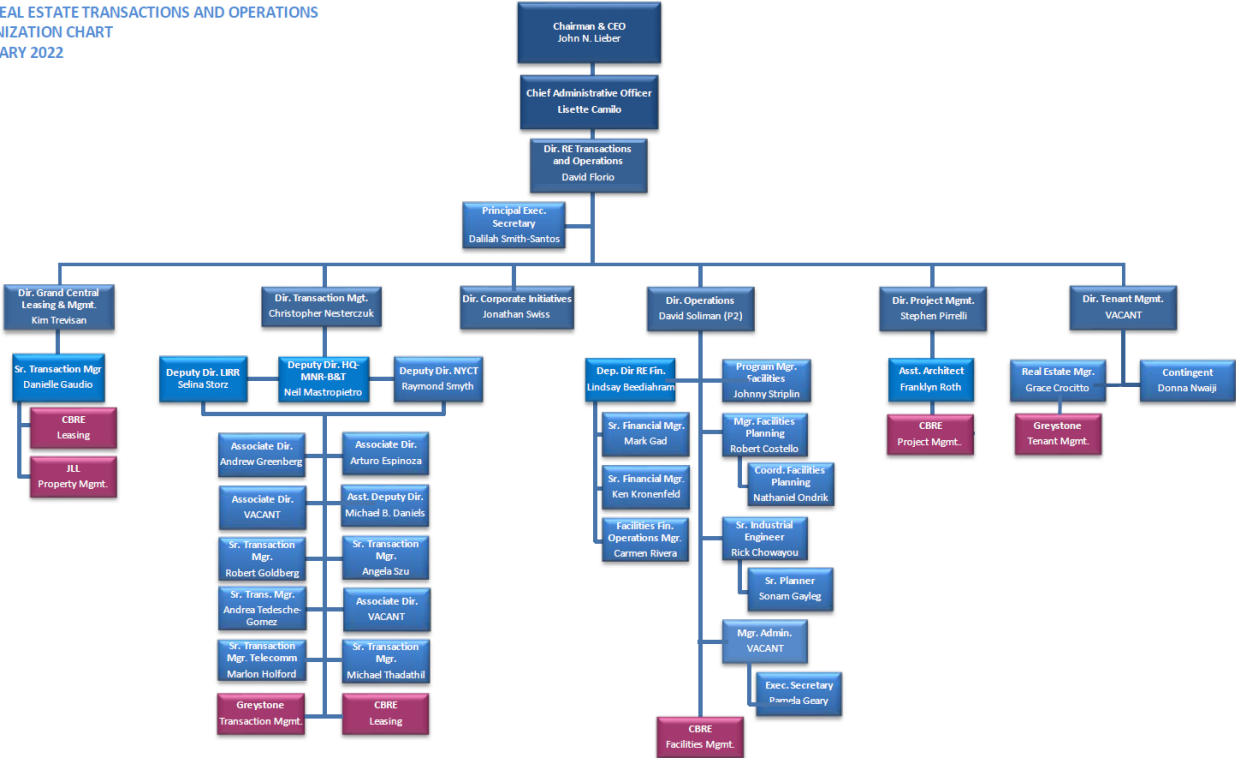
YES  NO  N/A

METROPOLITAN TRANSPORTATION AUTHORITY  
REAL ESTATE DEPARTMENT  
REAL PROPERTY DISPOSITION GUIDELINES

Figure 25 – RED Organizational Chart

# METROPOLITAN TRANSPORTATION AUTHORITY REAL ESTATE DEPARTMENT REAL PROPERTY DISPOSITION GUIDELINES

MTA REAL ESTATE TRANSACTIONS AND OPERATIONS  
ORGANIZATION CHART  
FEBRUARY 2022



METROPOLITAN TRANSPORTATION AUTHORITY  
REAL ESTATE DEPARTMENT  
REAL PROPERTY DISPOSITION GUIDELINES

March 2023

Page | 2

---

METROPOLITAN TRANSPORTATION AUTHORITY  
REAL ESTATE DEPARTMENT  
REAL PROPERTY DISPOSITION GUIDELINES

March 2023

Page | 0

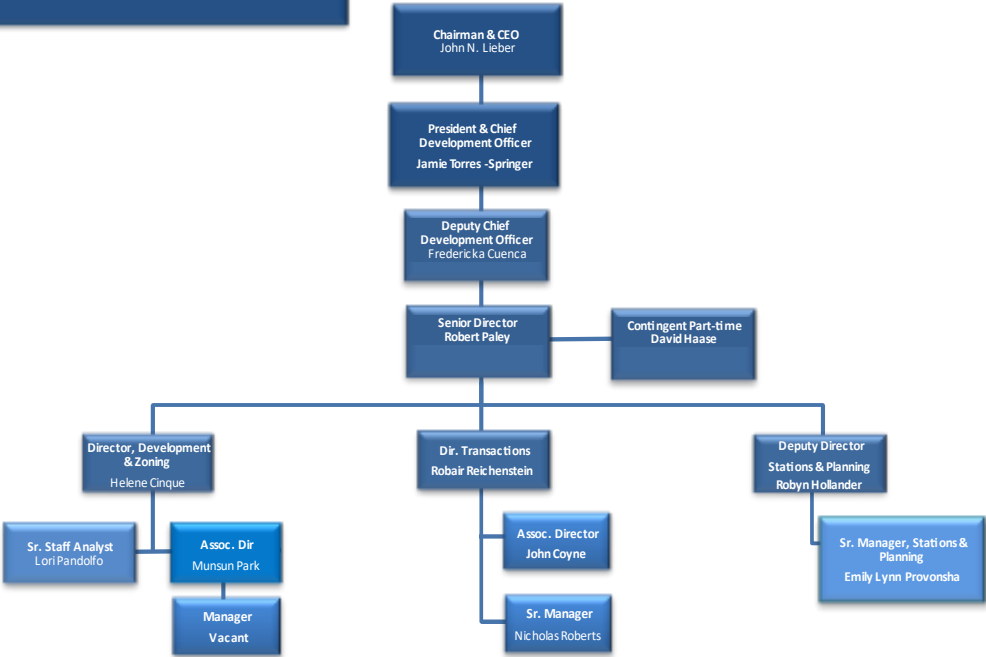
---

Figure 26 – TOD Organizational Chart



METROPOLITAN TRANSPORTATION AUTHORITY  
REAL ESTATE DEPARTMENT  
REAL PROPERTY DISPOSITION GUIDELINES

Planning | Transit Oriented Development  
MTA Construction & Development



METROPOLITAN TRANSPORTATION AUTHORITY  
REAL ESTATE DEPARTMENT  
REAL PROPERTY DISPOSITION GUIDELINES

March 2023

Page | 2

---



**Real Property Listing  
Report Covering Fiscal Year  
2022**

## MTA PROPERTY LISTING FOR NYS REPORTING

COUNTY	SECTN	BLOCKNO	LOTNO	Property_C	PROPERTYNAME	PROPERTYADDRESS	AGENCY	LINE	PROPERTYTYPE
				limaster	LIRR Customer Abstract Proper	LIRR Customer Abstract Property	LIR	Main Line	Station
Bronx				bb105200	Bronx Whitestone Bridge	Hutchson River parkway	BT	Block/Lot	Bridge
Bronx	9			mha04650	ROW b 125th & Melrose	XXX St	MN	Harlem	ROW
Bronx	9			mha06600	ROW b 125th & Melrose	Milepost 5,Sta-Mon# 31.5	MN	Harlem	ROW
Bronx	12			mha09500	FORDHAM STATION	Fordham Rd (Fordham U)	MN	Harlem	Station
Bronx				mhu00343	Perm E'ment at Yankee Stadium	Sta-mon 30.5	MN	Hudson	Payable Easement
Bronx				mhu06251	Spuyten Duyvil Substation	Sta-Mon# 68.5	MN	Hudson	Payable Easement
Bronx	19			mhu06301	Parking at Riverdale	Milepost 12 , Sta-Mon# 68.5	MN	Hudson	Parking
Bronx				tbl03600	Unionport Shop	Unionport Rd.	NYCT	White Plains Road	Shop
Bronx				tbl65340	Con Edison Ducts	East 174 St	NYCT	Block/Lot	Ducts
Bronx				tbw32500	231ST	231 St-Broadway	NYCT	Broadway/7th Avenue	Station
Bronx				tbw32600	238 ST	238 St-Broadway	NYCT	Broadway/7th Avenue	Station
Bronx				tbw32700	242 ST	242 St-Van Cortlandt Pk	NYCT	Broadway/7th Avenue	Station
Bronx				tco21000	161 ST Yankee Stadium	161 St/River Ave	NYCT	Concourse	Station
Bronx				tco21100	167 ST	167 St/Grand Concourse	NYCT	Concourse	Station
Bronx				tco21200	170 ST	170 St/Grand Concourse	NYCT	Concourse	Station
Bronx				tco21300	174 175 STs	174-175 Sts/Grand Concourse	NYCT	Concourse	Station
Bronx				tco21400	TREMONT AVE	Tremont Ave/Grand Concourse	NYCT	Concourse	Station
Bronx				tco21500	182 183 STs	183 St/Grand Concourse	NYCT	Concourse	Station
Bronx				tco21600	FORDHAM RD	Fordham Rd/Grand Concourse	NYCT	Concourse	Station
Bronx				tco21700	KINGSBRIDGE RD	Kingsbridge Rd/Grand Concourse	NYCT	Concourse	Station
Bronx				tco21800	BEDFORD PARK BLVD	Bedford Park Blvd	NYCT	Concourse	Station
Bronx				tco21900	205 ST NORWOOD	205 St/Bainbridge Ave	NYCT	Concourse	Station
Bronx				tdy45700	MORRIS PARK	Morris Park Ave	NYCT	Dyre Avenue	Station
Bronx				tdy45800	PELHAM PKWY	Pelham Pkwy	NYCT	Dyre Avenue	Station
Bronx				tdy45900	GUN HILL RD	Gun Hill Rd	NYCT	Dyre Avenue	Station
Bronx				tdy46000	BAYCHESTER AVE	Baychester Ave	NYCT	Dyre Avenue	Station
Bronx				tdy46100	DYRE AVE	Dyre Ave	NYCT	Dyre Avenue	Station
Bronx				tje35100	138 ST 3RD AVE	138 St	NYCT	Jerome Avenue	Station
Bronx				tje35200	149 ST GRAND CONCOURSE	149 ST-GRAND CONCOURSE	NYCT	Jerome Avenue	Station
Bronx				tje35300	161ST ST Yankee Stadium	River Ave/161 St	NYCT	Jerome Avenue	Station
Bronx				tje35400	167 ST	River Ave	NYCT	Jerome Avenue	Station
Bronx				tje35500	170 ST	Jerome Ave	NYCT	Jerome Avenue	Station

**MTA PROPERTY LISTING FOR NYS REPORTING**

---

Bronx	tje35600	MT EDEN AVE	Jerome Ave	NYCT	Jerome Avenue	Station
Bronx	tje35700	176 ST	Jerome Ave	NYCT	Jerome Avenue	Station
Bronx	tje35800	BURNSIDE AVE	Jerome Ave	NYCT	Jerome Avenue	Station
Bronx	tje35900	183 ST	Jerome Ave	NYCT	Jerome Avenue	Station
Bronx	tje36000	FORDHAM RD	Jerome Ave	NYCT	Jerome Avenue	Station

## MTA PROPERTY LISTING FOR NYS REPORTING

Bronx	tje36100	KINGSBRIDGE RD	Jerome Ave	NYCT	Jerome Avenue	Station
Bronx	tje36200	BEDFORD PARK BLVD	Lehman XXX St	NYCT	Jerome Avenue	Station
Bronx	tje36300	MOSHOLU PKWY	Jerome Ave	NYCT	Jerome Avenue	Station
Bronx	tje36400	WOODLAWN	Jerome Ave	NYCT	Jerome Avenue	Station
Bronx	tpe39100	3RD AVE 138 ST	3RD AVE-138 ST	NYCT	Pelham	Station
Bronx	tpe39200	BROOK AVE	E 138 St-Brook Ave	NYCT	Pelham	Station
Bronx	tpe39300	CYPRESS AVE	Cypress Ave/E 138 St	NYCT	Pelham	Station
Bronx	tpe39400	E 143 ST St Mary's St	Southern Blvd/E 143 St	NYCT	Pelham	Station
Bronx	tpe39500	E 149 ST	E 149 ST/Southern Blvd	NYCT	Pelham	Station
Bronx	tpe39600	LONGWOOD AVE	Longwood Ave/Southern Blvd	NYCT	Pelham	Station
Bronx	tpe39700	HUNTS POINT AVE	Hunts Point Ave/Southern Blvd	NYCT	Pelham	Station
Bronx	tpe39800	WHITLOCK AVE	Whitlock/Westchester Aves	NYCT	Pelham	Station
Bronx	tpe39900	ELDER AVE	ELDER AVE/Westchester Ave	NYCT	Pelham	Station
Bronx	tpe40000	MORRISON AVE SOUNDVIEW	Westchester Ave/Morrison Ave	NYCT	Pelham	Station
Bronx	tpe40100	ST LAWRENCE AVE	Westchester Ave	NYCT	Pelham	Station
Bronx	tpe40200	PARKCHESTER 177 ST	Westchester Ave	NYCT	Pelham	Station
Bronx	tpe40300	CASTLE HILL AVE	Westchester Ave	NYCT	Pelham	Station
Bronx	tpe40400	ZEREGA AVE	Westchester Ave	NYCT	Pelham	Station
Bronx	tpe40500	WESTCHESTER SQE Tremont A	Westchester Ave/E Tremont Ave	NYCT	Pelham	Station
Bronx	tpe40600	MIDDLETOWN RD	Westchester Ave/Middletown Rd	NYCT	Pelham	Station
Bronx	tpe40700	BUHRE AVE	Westchester Ave/Buhre Ave	NYCT	Pelham	Station
Bronx	tpe40800	PELHAM BAY PARK	Bruckner Expy/Pelham Bay Pk	NYCT	Pelham	Station
Bronx	twp37100	149 ST GRAND CONCOURSE	149 ST-GRAND CONCOURSE	NYCT	White Plains Road	Station
Bronx	twp37200	3RD AVE 149 ST	3rd Ave/149 St	NYCT	White Plains Road	Station
Bronx	twp37300	JACKSON AVE	Westchester Ave	NYCT	White Plains Road	Station
Bronx	twp37400	PROSPECT AVE	Westchester Ave	NYCT	White Plains Road	Station
Bronx	twp37500	INTERVALE AVE	Westchester Ave	NYCT	White Plains Road	Station
Bronx	twp37600	SIMPSON ST	Westchester Ave	NYCT	White Plains Road	Station
Bronx	twp37700	FREEMAN ST	Southern Blvd	NYCT	White Plains Road	Station
Bronx	twp37800	174 ST	Southern Blvd	NYCT	White Plains Road	Station
Bronx	twp37900	E TREMONT AVE W. Farms Sq	Boston Rd	NYCT	White Plains Road	Station
Bronx	twp38000	E 180 ST	Morris Park Ave	NYCT	White Plains Road	Station
Bronx	twp38100	BRONX PARK EAST	White Plains Rd	NYCT	White Plains Road	Station
Bronx	twp38200	PELHAM PKWY	White Plains Rd	NYCT	White Plains Road	Station
Bronx	twp38300	ALLERTON AVE	White Plains Rd	NYCT	White Plains Road	Station
Bronx	twp38400	BURKE AVE	White Plains Rd	NYCT	White Plains Road	Station

## MTA PROPERTY LISTING FOR NYS REPORTING

Bronx			twp38500	GUN HILL RD	White Plains Rd	NYCT	White Plains Road	Station	
Bronx			twp38510	215th St Substation	D'Nofrio Square	NYCT	White Plains Road	Substation	
Bronx			twp38600	219 ST	White Plains Rd	NYCT	White Plains Road	Station	
Bronx			twp38700	225 ST	White Plains Rd	NYCT	White Plains Road	Station	
Bronx			twp38800	233 ST	White Plains Rd	NYCT	White Plains Road	Station	
Bronx			twp38900	NEREID AVE(238 St)	White Plains Rd	NYCT	White Plains Road	Station	
Bronx			twp39000	241 ST WAKEFIELD	White Plains Rd	NYCT	White Plains Road	Station	
Bronx		001779	tbl65740	NY Tel at N Harlem River Tunnel	No address	NYCT	Block/Lot	Telecom	
Bronx	9	002294	28	twp37202	IRT ROW	S/W/C Bergen Ave & E 149 St	NYCT	White Plains Road	ROW
Bronx	9	002294	29	twp39001	IRT ROW	S/W/C Bergen Ave & E 149 St	NYCT	White Plains Road	ROW
Bronx	9	002294	55	twp39002	IRT ROW through Tunnel	569 Westchester Ave	NYCT	White Plains Road	ROW
Bronx	9	002294	9055	twp39004	Air Rts Only	460 Westchester Ave	NYCT	White Plains Road	ROW
Bronx		002302	50	tpe39101	IRT Substation #43	351 E 139 St	NYCT	Pelham	Substation
Bronx		002319	120	tja12903	IRT ROW Contract #3	Park Ave	NYCT	Jerome Avenue	ROW
Bronx		002319	200	tja12904	IRT ROW Contract #3	Park Ave	NYCT	Jerome Avenue	ROW
Bronx		002322	28	tpe39098	IRT ROW Contract #3	2522 Park Ave(Fee)	NYCT	Pelham	ROW
Bronx		002322	81	tpe39099	IRT ROW Contract #3	Canal St West	NYCT	Pelham	ROW
Bronx	9	002323	112	mha04350	ROW b 125th & Melrose	Milepost 4,Sta-Mon# 25	MN	Harlem	ROW
Bronx		002323	112	tja12905	IRT ROW Contract #3;"4"	E 138 St	NYCT	Jerome Avenue	ROW
Bronx	9	002323	114	mha04400	ROW b 125th & Melrose	Milepost 4,Sta-Mon# 25.5	MN	Harlem	ROW
Bronx		002323	13	tja12906	IRT ROW Contract #3;"4"&"6	E 138 St	NYCT	Jerome Avenue	ROW
Bronx	9	002323	130	mha04450	138 St Substation	E 138 St	MN	Harlem	Substation
Bronx	9	002323	18	mha04500	ROW b 125th & Melrose	E 135 St	MN	Harlem	ROW
Bronx	9	002323	28	mha04550	ROW b 125th & Melrose	E 138 St	MN	Harlem	Payable Easement
Bronx	9	002323	60	mha04600	ROW b 125th & Melrose	E 138 St(Easemt)	MN	Harlem	ROW
Bronx		002323	60	tja12907	IRT ROW Contract #3; "4"	E 138 St	NYCT	Jerome Avenue	ROW
Bronx	9	002341	1	mha04051	Easement b 125 St Melrose	Conduit under Park Ave & E 126	MN	Harlem	Payable Easement
Bronx	9	002341	1	mha04700	ROW b 125th & Melrose	E 138 & Park Ave	MN	Harlem	ROW
Bronx	9	002341	100	mha04750	ROW b 125th & Melrose	Milepost 5,Sta-Mon# 27	MN	Harlem	ROW
Bronx	9	002341	100	mha04800	MN ROW	Park Ave	MN	Harlem	ROW
Bronx	9	002341	61	mha04900	ROW b 125 St Melrose	E 144 St	MN	Harlem	ROW
Bronx	9	002341	67	mha04950	ROW b 125 St Melrose	S/W/C 144/Park Ave	MN	Harlem	ROW
Bronx	9	002341	69	mha05000	ROW b 125 St Melrose	Park Ave	MN	Harlem	ROW
Bronx	9	002341	71	mha05050	ROW b 125 St Melrose	Park Ave	MN	Harlem	ROW
Bronx	9	002341	73	mha05100	ROW b 125 St Melrose	Park Ave	MN	Harlem	ROW
Bronx	9	002341	77	mha05150	ROW b 125 St Melrose	Park Ave	MN	Harlem	ROW

## MTA PROPERTY LISTING FOR NYS REPORTING

Bronx	9	002341	83	mha05200	ROW b 125 St Melrose	Park Ave	MN	Harlem	ROW
Bronx	9	002341	85	mha05250	ROW b 125 St Melrose	Park Ave	MN	Harlem	ROW
Bronx	9	002342	1	mha05350	ROW b 125th & Melrose	Milepost 5,Sta-Mon# 27.5	MN	Harlem	ROW
Bronx	9	002342	1	mha05400	Mott Haven Yard	E 144 St & Park Ave	MN	Harlem	Yard
Bronx	9	002342	1	mha05500	ROW b 125th & Melrose	Milepost 5,Sta-Mon# 28	MN	Harlem	ROW
Bronx	9	002342	1	mhu00050	ROW b Mott Haven Morris Hts	Milepost 5.4 , Sta-Mon# 28	MN	Hudson	ROW
Bronx	9	002342	1	mhu00055	Substation in MO Yard	Sta-Mon# 27.5	MN	Hudson	Payable Easement
Bronx	9	002342	13	mha05450	Light Pole in Mott Haven Yard	Park Ave and Anthony Griffin P	MN	Harlem	Yard
Bronx	9	002342	7	mha05300	Mott Haven Yard	E 144 St	MN	Harlem	Yard
Bronx	9	002342	7	mhu00056	Substation in MO Yard	Sta-Mon# 27.5	MN	Hudson	Payable Easement
Bronx		002343	6	tje35101	IRT Substation	416 Grand Concourse	NYCT	Jerome Avenue	Substation
Bronx		002343	7	tje35102	IRT Substation	416 Grand Concourse (Lot 7)	NYCT	Jerome Avenue	Substation
Bronx		002346	18	twp37103	IRT ROW Contract #3	Walton Ave	NYCT	White Plains Road	ROW
Bronx		002346	29	twp37101	IRT ROW Contract #3	500 Walton (Fee)	NYCT	White Plains Road	ROW
Bronx		002346	43	twp37102	IRT Substation	485 Grand Concourse	NYCT	White Plains Road	Substation
Bronx		002346	43	twp37104	IRT F,S+S;Tnl+Statns;Cont#1	E 149 St	NYCT	White Plains Road	Payable Easement
Bronx	9	002348	65	mhu00150	ROW b MO And Highbridge	E 153 (Sedgewick)	MN	Hudson	ROW
Bronx		002349	112	twp37105	IRT F,S+S;Tnl+Statns;Cont#1	60 E 149 St (Fee)	NYCT	White Plains Road	Payable Easement
Bronx		002350	29	twp37106	IRT ROW Contract #3	478 Gerard Ave	NYCT	White Plains Road	ROW
Bronx		002350	63	twp37107	IRT ROW Contract #3	479 Gerard Ave	NYCT	White Plains Road	ROW
Bronx	9	002353	62	mhu00200	ROW b MO And Highbridge	153 (Sedgewick)	MN	Hudson	ROW
Bronx	9	002354	70	mhu00250	ROW b MO And Highbridge	River Ave & E 153 St	MN	Hudson	ROW
Bronx	9	002357	86	mhu00326	Permnt E'ment @ Yankee Stadii	Cromwell Ave/East 153rd Street	MN	Hudson	Payable Easement
Bronx	9	002357	92	mhu00300	ROW b MO And Highbridge	E 153 (Sedgewick)	MN	Hudson	ROW
Bronx	9	002359		mhu00350	ROW b Mott Haven Morris Hts	Milepost 5.4 , Sta-Mon# 31	MN	Hudson	ROW
Bronx	9	002359		mhu00400	ROW b Mott Haven Morris Hts	Milepost 5.4 , Sta-Mon# 31	MN	Hudson	Receivable Easement
Bronx	9	002391	5	mha05550	Port Morris Branch ROW	E 163 St	MN	Harlem	ROW
Bronx		002391	5	mha06653	Easements at Melrose Property	Melrose Ave	MN	Harlem	Payable Easement
Bronx		002391	5	mha06655	Easements at Melrose	Melrose Ave	MN	Harlem	Payable Easement
Bronx	9	002391	62	mha05600	Access to Port Morris Branch	Brook Ave	MN	Harlem	Access Road
Bronx	9	002392		mha07050	ROW b Melrose & Tremont	Milepost 6,Sta-Mon# 34.5	MN	Harlem	ROW
Bronx	9	002392		mha07150	Morrisania Station (Not in Use)	Milepost 6,Sta-Mon# 35	MN	Harlem	Stat. not in use
Bronx	9	002392	35	mha06900	ROW b 125th & Melrose	Park Ave / Brook Ave	MN	Harlem	ROW
Bronx	9	002392	35	mha06950	ROW b Melrose & Tremont	Milepost 6,Sta-Mon# 33.5	MN	Harlem	ROW
Bronx	9	002392	35	mha06960	Footbridge b Melrose & Tremon	Sta-mon 33.5	MN	Harlem	Footbridge
Bronx	9	002392	35	mha07000	ROW b Melrose & Tremont	Milepost 6,Sta-Mon# 34	MN	Harlem	ROW



## MTA PROPERTY LISTING FOR NYS REPORTING

Bronx	11	002393	26	mha07100	Morrisania Station (Not in Use)	Park Ave / E 168 St	MN	Harlem	ROW
Bronx	9	002395	26	mha07200	ROW b 125th & Melrose	Park Ave (Webster Houses)	MN	Harlem	ROW
Bronx	9	002409		mha06850	ROW b Melrose & Tremont	Milepost 6,Sta-Mon# 33	MN	Harlem	ROW
Bronx	9	002409	1	mha06800	ROW b 125th & Melrose	Park Ave (E 162 St)	MN	Harlem	ROW
Bronx		002409	5	mha06652	Easements at Melrose Property	Melrose Ave	MN	Harlem	Payable Easement
Bronx	9	002409	50	mha05650	ROW b 125th & Melrose	Park Ave	MN	Harlem	ROW
Bronx		002409	50	mha06651	Easements at Melrose Property	Melrose Ave	MN	Harlem	Payable Easement
Bronx		002409	50	mha06654	Easements at Melrose Property	Melrose Ave	MN	Harlem	Payable Easement
Bronx		002409	50	mha06656	Easements at Melrose	Melrose Ave	MN	Harlem	Payable Easement
Bronx	9	002409	50	mha06700	Melrose Substation B6	Milepost 6,Sta-Mon# 32.5	MN	Harlem	Substation
Bronx	9	002409	59	mha06650	MELROSE STATION	Milepost 6,Sta-Mon# 32	MN	Harlem	Station
Bronx	9	002409	8	mha06750	ROW b Melrose & Tremont	Milepost 6,Sta-Mon# 32.5	MN	Harlem	ROW
Bronx	9	002420	20	mha06250	ROW b 125th & Melrose	Park Ave (Morris Ave)	MN	Harlem	ROW
Bronx	9	002420	20	mha06350	ROW b 125th & Melrose	Milepost 5,Sta-Mon# 30.5	MN	Harlem	ROW
Bronx	9	002420	21	mha06300	ROW b 125th & Melrose	Morris Ave	MN	Harlem	ROW
Bronx	9	002420	78	mha06400	ROW b 125th & Melrose	Park Ave & E 161 St	MN	Harlem	ROW
Bronx	9	002420	78	zha06401	Way Finding Signage at Melrose	161 St and Park Ave	Z-MN	Harlem	Leased In
Bronx	9	002443		mha06500	ROW b 125th & Melrose	Milepost 5,Sta-Mon# 31	MN	Harlem	ROW
Bronx	9	002443		mhu00100	ROW b Mott Haven Morris Hts	Milepost 5.4 , Sta-Mon# 28.5	MN	Hudson	ROW
Bronx		002443	1	mha05851	E 153 #5 Parcel A	Sta-Mon# 29.5	MN	Harlem	Payable Easement
Bronx	9	002443	1	mha06050	Mott Haven Junction	E 149 St	MN	Harlem	ROW
Bronx		002443	100	mha06601	Easements at 260 161 Corp	161st and Concourse Village	MN	Harlem	Payable Easement
Bronx		002443	100	mha06602	Easements at 260 161 Corp	161 St and Concourse Village E	MN	Harlem	Receivable Easement
Bronx	9	002443	170	mha05952	Concourse Village A	E 153rd St	MN	Harlem	Payable Easement
Bronx	9	002443	18	mha05700	ROW b 125th & Melrose	E 150 St	MN	Harlem	ROW
Bronx		002443	190	mha05852	Concourse Village F	Thurman Munson Way	MN	Harlem	Payable Easement
Bronx	9	002443	200	mha05900	ROW b 125th & Melrose	E 152 St	MN	Harlem	Payable Easement
Bronx	9	002443	300	mha05950	Mott Haven Yard	E 153 St	MN	Harlem	ROW
Bronx	9	002443	300	mha05951	Catholic High Sch Assoc of NY	E 153 St	MN	Harlem	Payable Easement
Bronx	9	002443	4	mha05750	ROW b 125th & Melrose	Milepost 5,Sta-Mon# 28.5	MN	Harlem	ROW
Bronx	9	002443	4	mha05800	ROW b 125th & Melrose	Milepost 5,Sta-Mon# 29	MN	Harlem	ROW
Bronx	9	002443	4	mha06450	Mott Haven Yards + Substation	E 149 St	MN	Harlem	Yard
Bronx		002443	70	mha05854	Concourse Village E	Sta-Mon# 29.5	MN	Harlem	Payable Easement
Bronx	9	002443	71	mha06550	Milk Bridge	E 153 St	MN	Harlem	ROW
Bronx	9	002443	72	mha05850	ROW b 125th & Melrose	Milepost 5,Sta-Mon# 29.5	MN	Harlem	ROW
Bronx	9	002443	72	mha06000	ROW b 125th & Melrose	Milepost 5,Sta-Mon# 30	MN	Harlem	ROW

## MTA PROPERTY LISTING FOR NYS REPORTING

Bronx	9	002443	72	mha06001	MN Building at Mott Haven	E 153rd St	MN	Harlem	Building
Bronx	9	002443	72	mha06100	Concourse Village	Concourse Village	MN	Harlem	ROW
Bronx		002443	78	mha05853	Concourse Village D	Sta-Mon# 29.5	MN	Harlem	Payable Easement
Bronx	9	002443	78	mha06150	Milk Bridge Concourse Village	Concourse Village	MN	Harlem	ROW
Bronx	9	002443	78	mha06200	Concourse Village	Concourse Village	MN	Harlem	Payable Easement
Bronx		002443	80	mha05953	Concourse Village B	E 153rd St	MN	Harlem	Payable Easement
Bronx		002469	1	tco20993	IND ROW Concourse Line	Grand Concourse (Fee)	NYCT	Concourse	ROW
Bronx		002473	1	tje35201	IRT ROW Contract #3; "4"	Gerard Ave	NYCT	Jerome Avenue	ROW
Bronx		002473	12	tje35202	IRT ROW Contract #3; "4"	Gerard Ave	NYCT	Jerome Avenue	ROW
Bronx		002473	55	tje35203	IRT ROW Contract #3; "4"	Walton Ave	NYCT	Jerome Avenue	ROW
Bronx		002473	67	tje35204	IRT ROW Contract #3; "4"	Walton Ave	NYCT	Jerome Avenue	ROW
Bronx		002473	8	tje35205	IRT ROW Contract #3; "4"	Gerard Ave	NYCT	Jerome Avenue	ROW
Bronx		002482	20	tje35206	IRT ROW "4" & Station???	River Ave	NYCT	Jerome Avenue	ROW
Bronx		002482	25	tje35207	IRT ROW Contract #3; "4"	River Ave	NYCT	Jerome Avenue	ROW
Bronx		002482	6	tje35208	IRT ROW Contract #3; "4"	River Ave(Fee)	NYCT	Jerome Avenue	ROW
Bronx		002492	1	tco20994	IND ROW Concourse Line	River Ave	NYCT	Concourse	ROW
Bronx		002493	27	tje35301	Substation #44 IRT	River Ave	NYCT	Jerome Avenue	Substation
Bronx		002500	1	tco20995	IND ROW Concourse Line	E 161 St	NYCT	Concourse	ROW
Bronx		002523	1	tco20996	IND ROW Concourse Line	E 161 St	NYCT	Concourse	ROW
Bronx	9	002539		mhu00850	ROW b Mott Haven Morris Hts	Milepost 5.4 , Sta-Mon# 32	MN	Hudson	ROW
Bronx	9	002539		mhu00900	ROW b Mott Haven Morris Hts	Milepost 5.4 , Sta-Mon# 32.5	MN	Hudson	ROW
Bronx	9	002539		mhu00950	ROW b Mott Haven Morris Hts	Milepost 5.4 , Sta-Mon# 33	MN	Hudson	ROW
Bronx	9	002539		mhu01100	ROW b Mott Haven Morris Hts	Milepost 6.3 , Sta-Mon# 33.5	MN	Hudson	ROW
Bronx	9	002539		mhu01150	ROW b Mott Haven Morris Hts	Milepost 6.3 , Sta-Mon# 34	MN	Hudson	ROW
Bronx	9	002539		mhu01200	ROW b Mott Haven Morris Hts	Milepost 6.3 , Sta-Mon# 34.5	MN	Hudson	Billboard
Bronx	9	002539		mhu01250	ROW b Mott Haven Morris Hts	Milepost 6.3 , Sta-Mon# 35	MN	Hudson	ROW
Bronx	9	002539		mhu01300	ROW b Mott Haven Morris Hts	Milepost 6.3 , Sta-Mon# 35.5	MN	Hudson	ROW
Bronx	9	002539		mhu01350	ROW b Mott Haven Morris Hts	Milepost 6.3 , Sta-Mon# 36	MN	Hudson	ROW
Bronx	9	002539		mhu01400	ROW b Mott Haven Morris Hts	Milepost 6.3 , Sta-Mon# 36.5	MN	Hudson	ROW
Bronx	9	002539		mhu01450	Billboard at Highbridge	Milepost 6.3 , Sta-Mon# 36.5	MN	Hudson	Billboard
Bronx		002539	132	mhu00339	Perm E'ment at Yankee Stadium	Cromwell Ave	MN	Hudson	Station
Bronx		002539	132	mhu00340	Perm E'ment at Yankee Stadium	Cromwell Ave	MN	Hudson	Station
Bronx		002539	194	mhu00500	ROW b Mott Haven Morris Hts	Macombs Dam Park (Fee)	MN	Hudson	ROW
Bronx		002539	195	mhu00550	ROW b Mott Haven Morris Hts	Macombs Dam Park	MN	Hudson	Payable Easement
Bronx		002539	20	mhu00600	ROW b Mott Haven Morris Hts	Major Wm Deegan Blvd (Fee)	MN	Hudson	ROW
Bronx		002539	20	mhu00650	ROW b Mott Haven Morris Hts	Major Wm Deegan Blvd	MN	Hudson	Payable Easement

## MTA PROPERTY LISTING FOR NYS REPORTING

Bronx	002539	20	mhu00700	ROW b Mott Haven Morris Hts	Major Wm Deegan Blvd	MN	Hudson	Payable Easement	
Bronx	002539	20	tco20997	IND ROW Concourse Line	Major Wm Deegan Blvd	NYCT	Concourse	ROW	
Bronx	002539	32	mhu00331	Perm E'ment at Yankee Stadium	Ramp D to Major Deegan Expy	MN	Hudson	Station	
Bronx	002539	32	mhu00333	Temp E'ment at Yankee Stadium	Cromwell Ave	MN	Hudson	Station	
Bronx	002539	50	mhu00335	Perm E'ment at Yankee Stadium	Cromwell Ave	MN	Hudson	Station	
Bronx	002539	50	mhu00336	Temp E'ment at Yankee Stadium	Cromwell Ave	MN	Hudson	Station	
Bronx	002539	50	tco20998	IND ROW Concourse Line	Harlem River	NYCT	Concourse	ROW	
Bronx	002539	502	mhu00750	ROW b Mott Haven Morris Hts	Maj Wm Deegan Blvd	MN	Hudson	ROW	
Bronx	002539	502	mhu00800	Highbridge Yard	Major Wm Deegan Blvd (Fee)	MN	Hudson	Payable Easement	
Bronx	002539	502	tco20999	IND ROW Concourse Line	Major Wm Deegan Blvd (Fee)	NYCT	Concourse	ROW	
Bronx	002539	503	mhu00337	Temp E'ment at Yankee Stadium	Cromwell Ave	MN	Hudson	Station	
Bronx	002539	506	mhu01000	Highbridge Yard	Deegan Blvd	MN	Hudson	Yard	
Bronx	002539	506	mhu01050	Former E 162 St Connection	Major Wm Deegan Blvd	MN	Hudson	Payable Easement	
Bronx	002539	60	mhu00327	Perm E'ment at Yankee Stadium	Ramp to MAJOR Deegan Expy	MN	Hudson	Payable Easement	
Bronx	002539	60	mhu00328	Perm E'ment at Yankee Stadium	Ramp to Major Deegan Expwy	MN	Hudson	Payable Easement	
Bronx	002539	60	mhu00330	Perm E'ment at Yankee Stadium	Ramp D to Major Deegan Expy	MN	Hudson	Payable Easement	
Bronx	002539	60	zhu00451	Bronx Terminal Market	Block 2539 Lot 60	Z-MN	Hudson	Leased In	
Bronx	002539	71	mhu00450	ROW b Mott Haven Morris Hts	Major Wm Deegan Blvd	MN	Hudson	ROW	
Bronx	002539	Lot 501	mhu00338	Temp E'ment at Yankee Stadium	Cromwell Ave	MN	Hudson	Payable Easement	
Bronx	9	002540	mhu01550	ROW b Mott Haven Morris Hts	Milepost 6.3 , Sta-Mon# 37.5	MN	Hudson	ROW	
Bronx		002540	3	mhu01500	Highbridge Station (Old)	W 167 St	MN	Hudson	Stat. not in use
Bronx	9	002541	mhu01800	ROW b Mott Haven Morris Hts	Milepost 6.3 , Sta-Mon# 38	MN	Hudson	ROW	
Bronx		002541	180	mhu01600	ROW b Mott Haven Morris Hts	Depot Pl	MN	Hudson	ROW
Bronx		002541	22	mhu01650	High Bridge Undercrossing	Depot Pl	MN	Hudson	Payable Easement
Bronx		002541	3	mhu01700	High Bridge Undercrossing	Exterior St	MN	Hudson	Payable Easement
Bronx		002541	4	mhu01750	High Bridge Station (Old)	W 167 St	MN	Hudson	Stat. not in use
Bronx	9	002542	mhu01850	ROW b Mott Haven Morris Hts	Milepost 7.3 , Sta-Mon# 38.5	MN	Hudson	ROW	
Bronx	9	002542	mhu01950	ROW b Mott Haven Morris Hts	Milepost 7.3 , Sta-Mon# 39	MN	Hudson	ROW	
Bronx	9	002542	41	mhu01900	ROW Ltl'd From Owasco R Rw	Cross Bronx Expwy	MN	Hudson	ROW
Bronx		002543	1	bbl01680	Esmnt For Henry Hudson Pkwy	E 132 St	BT	Block/Lot	Bridge
Bronx		002543	50	bbl01700	Esmnt For Henry Hudson Pkwy	650 E 132 St	BT	Block/Lot	Bridge
Bronx		002550	15	tpe39201	Pelham St Ann'S Substation	584-586 E 138 St	NYCT	Pelham	Substation
Bronx		002561	1	bbl01740	Triboro Bridge @ E 132nd	Cypress St	BT	Block/Lot	Bridge
Bronx		002562	1	bbl01760	Triboro Bridge @ Cypress	Cypress St	BT	Block/Lot	Bridge
Bronx		002566	14	tpe39302	Cypress Ave Communication Rn	698 East 138th Street	NYCT	Pelham	Land
Bronx		002569	1	tpe39301	IRT ROW Contract #3; "6"	Jackson Ave E 138	NYCT	Pelham	ROW

## MTA PROPERTY LISTING FOR NYS REPORTING

Bronx	002595	1	tbl01820	TA Cable Shop and PD Harbor F 106 Locust Ave	NYCT	Block/Lot	Building	
Bronx	002606	49	xbl00167	Tiffany Street 331 Tiffany St / 1120 Oak Poin	NYCT	Block/Lot	Building	
Bronx	002616	23	twp37201	W'Chester St Ann's Substation W'Chestr Ave	NYCT	White Plains Road	Substation	
Bronx	002724	5	twp37501	1 2 Block From ROW Fox St	NYCT	White Plains Road	Payable Easement	
Bronx	002726	64	twp37601	IRT Substation #18 Wchstr 1043 Simpson St	NYCT	White Plains Road	Substation	
Bronx	10	002771	30	tbl01900	Grand Iron Works Site 525 Tiffany St	NYCT	Block/Lot	Shop
Bronx	002771	45	xbl00166	Tiffany St. (Vending Machines) 331 Tiffany St	NYCT	Block/Lot	Building	
Bronx	002799		xbl65320	Con Edison Ducts Wesr Ave b manhole 94/95	NYCT	Pelham	Ducts	
Bronx	002861	157	tje35701	Jerome E 176 St Substation 1783 Jerome St	NYCT	Jerome Avenue	Substation	
Bronx	11	002882	mhu02400	ROW b Mott Haven Morris Hts Milepost 7.3 , Sta-Mon# 41.5	MN	Hudson	ROW	
Bronx	11	002882	mhu02450	ROW b Mott Haven Morris Hts Milepost 7.3 , Sta-Mon# 42	MN	Hudson	ROW	
Bronx	11	002882	mhu02550	ROW b Morris Hts Univ Hts Milepost 7.3 , Sta-Mon# 42.5	MN	Hudson	ROW	
Bronx	002882		mhu02560	Substation at High Bridge Morris Hts # A-007	MN	Hudson	Substation	
Bronx	002882	130	mhu02500	MORRIS HEIGHTS STATION W 177 St	MN	Hudson	Station	
Bronx	002883	1	mhu02600	Easement at Morris Heights 28 W Tremont Ave	MN	Hudson	Payable Easement	
Bronx	002883	1	mhu02650	Pble Esmnt b Morris Hts Uni Milepost 7.3 , Sta-Mon# 43	MN	Hudson	Payable Easement	
Bronx	002883	1	mhu02700	ROW b Morris Hts Univ Hts Milepost 7.3 , Sta-Mon# 43	MN	Hudson	ROW	
Bronx	11	002883	1	mhu02750	ROW b Morris Hts Univ Hts Milepost 7.3 , Sta-Mon# 43	MN	Hudson	ROW
Bronx	11	002884	22	mhu02002	Morris Heights Substation Sta-Mon# 39.5	MN	Hudson	Payable Easement
Bronx	11	002884	22	mhu02200	ROW b Mott Haven Morris Hts Milepost 7.3 , Sta-Mon# 41	MN	Hudson	Payable Easement
Bronx	11	002884	5	mha07750	ROW b Melrose & Tremont Milepost 7,Sta-Mon# 39	MN	Harlem	ROW
Bronx	11	002884	5	mha07760	Footbridge b Melrose & Tremont Sta-Mon 39.5	MN	Harlem	Footbridge
Bronx	9	002884	5	mhu02000	ROW b Mott Haven Morris Hts Milepost 7.3 , Sta-Mon# 39.5	MN	Hudson	ROW
Bronx	9	002884	5	mhu02050	ROW b Mott Haven Morris Hts Milepost 7.3 , Sta-Mon# 40	MN	Hudson	ROW
Bronx	9	002884	5	mhu02100	ROW b Mott Haven Morris Hts Milepost 7.3 , Sta-Mon# 40.5	MN	Hudson	ROW
Bronx	9	002884	5	mhu02150	ROW b Mott Haven Morris Hts Milepost 7.3 , Sta-Mon# 41	MN	Hudson	ROW
Bronx	111	002884	50	mhu02003	Morris Heights Substation Sta-Mon# 39.5, MP 7.3	MN	Hudson	Payable Easement
Bronx	11	002884	50	mhu02250	ROW b Mott Haven Morris Hts Milepost 7.3 , Sta-Mon# 41	MN	Hudson	Payable Easement
Bronx	11	002884	72	mhu02004	Substation at Morris Heights Sta-Mon# 39.5	MN	Hudson	Payable Easement
Bronx	11	002884	72	mhu02300	ROW b Mott Haven Morris Hts Milepost 7.3 , Sta-Mon# 41	MN	Hudson	Payable Easement
Bronx	11	002884	9	mhu02001	Substation at Morris Heights Sta-Mon# 39.5	MN	Hudson	Payable Easement
Bronx	11	002884	9	mhu02350	ROW b Mott Haven Morris Hts Milepost 7.3 , Sta-Mon# 41	MN	Hudson	Payable Easement
Bronx	11	002894	40	mha07250	ROW b Melrose & Tremont Park Ave(Clarmemont Village)	MN	Harlem	ROW
Bronx	9	002894	40	mha07300	ROW b Melrose & Tremont Milepost 6,Sta-Mon# 36	MN	Harlem	ROW
Bronx	11	002895		mha07450	ROW b Melrose & Tremont Milepost 7,Sta-Mon# 37.5	MN	Harlem	ROW
Bronx	11	002895		mha07460	Footbridge b Melrose & Tremont Sta-mon 37.5 Milepost 7	MTA	Harlem	Footbridge

## MTA PROPERTY LISTING FOR NYS REPORTING

Bronx	11	002895		mha07550	Claremont Park (Old)	Milepost 7,Sta-Mon# 38	MN	Harlem	Stat. not in use
Bronx	11	002895	11	mha07350	ROW b Melrose & Tremont	Park Ave(Butler Houses)	MN	Harlem	ROW
Bronx	11	002895	45	mha07400	ROW b Melrose & Tremont	Park Ave(Butler Houses)	MN	Harlem	ROW
Bronx	11	002895	85	mha07500	ROW b Melrose & Tremont	Park Ave(Butler Houses)	MN	Harlem	ROW
Bronx	11	002897	180	mha07600	ROW b Melrose & Tremont	Milepost 7,Sta-Mon# 38.5	MN	Harlem	ROW
Bronx	11	002897	180	mha07700	ROW b Melrose & Tremont	Milepost 7,Sta-Mon# 39	MN	Harlem	ROW
Bronx	11	002898		mha07850	ROW b Melrose & Tremont	Milepost 7,Sta-Mon# 39.5	MN	Harlem	ROW
Bronx	11	002898		mha07860	Footbridge H31A 174 St Park A	Sta-mon 40.0	MN	Harlem	Footbridge
Bronx	11	002898		mha07900	ROW b Melrose & Tremont	Milepost 7,Sta-Mon# 40	MN	Harlem	ROW
Bronx	11	002898		mha08000	ROW b Melrose & Tremont	Milepost 7,Sta-Mon# 40.5	MN	Harlem	ROW
Bronx	11	002898		mha08100	ROW b Melrose & Tremont	Milepost 7,Sta-Mon# 41	MN	Harlem	ROW
Bronx	11	002898		mha08110	Footbridge b Melrose & Tremont	Sta-mon 41.0 Milepost 7	MN	Harlem	Footbridge
Bronx	11	002898		mha08250	TREMONT STATION	Milepost 7,Sta-Mon# 41.5	MN	Harlem	Station
Bronx	11	002898	60	mha07800	ROW b Melrose & Tremont	Park Ave	MN	Harlem	ROW
Bronx	11	002899	70	mha07950	ROW b Melrose & Tremont	Park Ave	MN	Harlem	ROW
Bronx	11	002900	107	mha08150	ROW b Melrose & Tremont	Park Ave	MN	Harlem	ROW
Bronx	11	002900	90	mha08050	ROW b Melrose & Tremont	Park Ave	MN	Harlem	ROW
Bronx	11	003027		mha08350	ROW b Tremont Fordham	Milepost 7,Sta-Mon# 42	MN	Harlem	ROW
Bronx	11	003027		mha08370	Footbridge b Tremont & Fordham	Sta-mon 42.0 milepost 7	MN	Harlem	Footbridge
Bronx	11	003027		mha08380	Footbridge b Tremont Fordham	Sta-mon 42.0 Milepost 7	MN	Harlem	Footbridge
Bronx	11	003027		mha08450	ROW b Tremont Fordham	Milepost 8,Sta-Mon# 42.5	MN	Harlem	ROW
Bronx	11	003027		mha08600	ROW b Tremont Fordham	Milepost 8,Sta-Mon# 43	MN	Harlem	ROW
Bronx	11	003027		mha08700	ROW b Tremont Fordham	Milepost 8,Sta-Mon# 43.5	MN	Harlem	ROW
Bronx	11	003027		mha08750	ROW b Tremont Fordham	Milepost 8,Sta-Mon# 44	MN	Harlem	ROW
Bronx	11	003027	55	mha08300	Tremont Station	(435) E Tremont Ave	MN	Harlem	ROW
Bronx		003027	55	mha08362	Easement for Handicap Ramp	E 178th St	MN	Harlem	Receivable Easement
Bronx		003027	55	mha08363	Easement for Handicap Ramp	E 178th St	MN	Harlem	Receivable Easement
Bronx		003028	68	mha08360	Easement for Handicap Ramp	Sta-Mon 42 E 178th St	MN	Harlem	Receivable Easement
Bronx		003028	68	mha08361	Easement for Handicap Ramp	E 178th St	MN	Harlem	Receivable Easement
Bronx	11	003028	68	mha08400	ROW b Tremont & Fordham	Park Ave	MN	Harlem	ROW
Bronx	2	003029	70	mha08500	ROW b Tremont & Fordham	Park Ave	MN	Harlem	ROW
Bronx	11	003030		mha08900	ROW b Tremont Fordham	Milepost 8,Sta-Mon# 44.5	MN	Harlem	ROW
Bronx	11	003030		mha08950	ROW b Tremont Fordham	Milepost 8,Sta-Mon# 45	MN	Harlem	ROW
Bronx	11	003030	182	mha08850	ROW b Tremont & Fordham	Park Ave	MN	Harlem	ROW
Bronx	11	003030	88	mha08650	ROW b Tremont & Fordham	Park Ave	MN	Harlem	ROW
Bronx	11	003030	98	mha08800	ROW b Tremont & Fordham	Park Ave	MN	Harlem	ROW

## MTA PROPERTY LISTING FOR NYS REPORTING

Bronx	11	003031	mha09050	ROW b Tremont Fordham	Milepost 8,Sta-Mon# 45.5	MN	Harlem	ROW	
Bronx	11	003031	mha09100	Land b Tremont Fordham	Milepost 8,Sta-Mon# 45.5	MN	Harlem	Land	
Bronx	11	003031	mha09150	ROW b Tremont Fordham	Milepost 8,Sta-Mon# 46	MN	Harlem	ROW	
Bronx	11	003031	mha09250	ROW b Tremont Fordham	Milepost 8,Sta-Mon# 46.5	MN	Harlem	ROW	
Bronx	11	003031	mha09260	Footbridge b Tremont Fordham	Sta-mon 46.5	MN	Harlem	Footbridge	
Bronx	11	003031	75	mha09000	ROW b Tremont & Fordham	Park Ave	MN	Harlem	ROW
Bronx	11	003032	59	mha09200	ROW b Tremont & Fordham	Park Ave	MN	Harlem	ROW
Bronx	11	003032	75	mha09300	ROW b Tremont & Fordham	Park Ave	MN	Harlem	ROW
Bronx	11 & 12	003033	mha09400	Fordham Station	Milepost 8,Sta-Mon# 47	MN	Harlem	Station	
Bronx	11 & 12	003033	mha09450	ROW b Fordham Botanical	Milepost 8,Sta-Mon# 47.5	MN	Harlem	ROW	
Bronx	11 & 12	003033	mha09550	ROW b Fordham Botanical	Milepost 9,Sta-Mon# 48	MN	Harlem	ROW	
Bronx	11 & 12	003033	mha09600	ROW b Fordham Botanical	Milepost 9,Sta-Mon# 48.5	MN	Harlem	ROW	
Bronx	11 & 12	003033	mha09650	Warehouse	Milepost 9,Sta-Mon# 49	MN	Harlem	Warehouse	
Bronx	11 & 12	003033	mha09750	ROW b Fordham Botanical	Milepost 9,Sta-Mon# 49.5	MN	Harlem	ROW	
Bronx	12	003033	38	mha09350	Fordham Plaza	3 Ave	MN	Harlem	Station
Bronx	11	003033	38	mha09801	Cable Ducts	Sta-Mon# 47+520	MN	Harlem	Payable Easement
Bronx	2	003036	17	mha08550	Substation B7	4358 Park Ave	MN	Harlem	Substation
Bronx		003139	1	twp37901	IND ROW, Dyre Ave E 174 St R	2012 Boston Rd	NYCT	White Plains Road	ROW
Bronx		003139	19	twp37902	IRT Land Under Tracks	2030 Boston Rd	NYCT	White Plains Road	Land
Bronx		003139	19	twp37903	IND ROW, Dyre Ave E 174 St R E 179 St & Boston Rd		NYCT	White Plains Road	ROW
Bronx		003141	14	twp37904	IRT ROW, Dyre Ave E 174 St R	Bronx Street	NYCT	White Plains Road	ROW
Bronx		003202	46	tje36001	Substation #45 IRT	2633 Jerome Ave	NYCT	Jerome Avenue	Substation
Bronx	11	003231	mhu02850	ROW b Morris Hts Univ Hts	Milepost 7.3, Sta-Mon# 43.5	MN	Hudson	ROW	
Bronx	11	003231	mhu02950	ROW b Morris Hts Univ Hts	Milepost 8.3, Sta-Mon# 44.5	MN	Hudson	ROW	
Bronx	11	003231	mhu03000	ROW b Morris Hts Univ Hts	Milepost 8.3, Sta-Mon# 45	MN	Hudson	ROW	
Bronx	11	003231	mhu03050	ROW b Morris Hts Univ Hts	Milepost 8.3, Sta-Mon# 45.5	MN	Hudson	ROW	
Bronx	11	003231	mhu03150	ROW b Univ Hts Marble Hill	Milepost 8.3, Sta-Mon# 46	MN	Hudson	ROW	
Bronx	11	003231	1	mhu02900	ROW b Morris Hts Univ Hts	Milepost 8.3, Sta-Mon# 44	MN	Hudson	ROW
Bronx		003231	1	mhu02901	Rec Esmnt @ R Clemente Park	1 West Tremont Ave	MN	Hudson	Receivable Easement
Bronx		003231	1	mhu03100	UNIVERSITY HEIGHTS STATION	Major Deegan Expressway	MN	Hudson	Station
Bronx		003231	1	mhu03250	Not MTA Owned	179 St to Fordham Rd	MN	Hudson	ROW
Bronx	11	003231	1	mhu03300	ROW b Univ Hts Marble Hill	Milepost 8.3, Sta-Mon# 46.5	MN	Hudson	ROW
Bronx	11	003231	1	mhu03301	Easement at W Fordham RD	W Fordham Road	MN	Hudson	Payable Easement
Bronx		003231	265	mhu03350	ROW b Univ Hts Marble Hill	Landing Rd	MN	Hudson	Payable Easement
Bronx	11	003238	50	mhu03900	ROW b Univ Hts Marble Hill	Milepost 9.3 , Sta-Mon# 50	MN	Hudson	ROW
Bronx		003238	50	mhu03950	ROW and Freight Tracks	W 192 St to Kingsbridge Rd.	MN	Hudson	Land

## MTA PROPERTY LISTING FOR NYS REPORTING

Bronx		003238	52	mhu03850	ROW and Freight Tracks	W 192 St to Kingsbridge Rd	MN	Hudson	Land
Bronx	11	003244		mhu03500	ROW b Univ Hts Marble Hill	Milepost 8.3 , Sta-Mon# 48	MN	Hudson	ROW
Bronx	11	003244		mhu03550	ROW b Univ Hts Marble Hill	Milepost 8.3 , Sta-Mon# 48.5	MN	Hudson	ROW
Bronx		003244	1	mhu03450	ROW b University Hts @ Marble	Milepost 8.3, Sta-Mon# 47.5	MN	Hudson	ROW
Bronx		003244	2	mhu03400	ROW b Univ Hts Marble Hill	Landing Rd	MN	Hudson	ROW
Bronx	11	003245		mhu03800	ROW b Univ Hts Marble Hill	Milepost 9.3 , Sta-Mon# 49.5	MN	Hudson	ROW
Bronx		003245	12	mhu03700	ROW b Univ Hts Marble Hill	W 192 St	MN	Hudson	ROW
Bronx		003245	12	mhu03825	BN Yard	Milepost 9.3 , Sta-Mon# 49.5	MN	Hudson	Yard
Bronx	11	003245	12	mhu03920	Substatn at Marble Hill B 3	225 St/192 St	MN	Hudson	Substation
Bronx		003247		tje36250	Parking at Bedford Park stat.	Bedford Park Blouvard	NYCT	Jerome Avenue	Parking
Bronx		003247	110	tco21908	Concourse Storage Yd Flyover?	Bedford Park Blvd	NYCT	Concourse	ROW
Bronx		003251	101	tco21909	Concourse Storage Yd	Bedford Park Blvd.	NYCT	Concourse	Yard
Bronx		003251	150	tco21910	Concourse Storage Yd	Jerome Ave	NYCT	Concourse	Yard
Bronx		003251	420	tco21912	Concourse Storage Yd	Paul Ave	NYCT	Concourse	Payable Easement
Bronx		003251	420	tco21913	Concourse Storage Yd	W 205 St	NYCT	Concourse	Yard
Bronx		003251	421	tco21914	Concourse Storage Yd	W 205 St	NYCT	Concourse	Yard
Bronx		003251	422	tco21915	Concourse Storage Yd	W 205 St	NYCT	Concourse	Yard
Bronx		003251	450	tbl02600	Jerome Yard	Paul Ave	NYCT	Jerome Avenue	Yard
Bronx	12	003273		mha09800	ROW b Fordham Botanical	Milepost 9,Sta-Mon# 50	MN	Harlem	ROW
Bronx		003273	1	mha09503	Retaining Wall at Fordham St	Fordham Station	MN	Harlem	Wall/Fence
Bronx	12	003273	1	mha09900	Former Webster Ave Ext	401 Southern Blvd	MN	Harlem	Payable Easement
Bronx	11	003273	101	mha09305	ROW b Tremont & Fordham	Milepost#8, Mon#47.0	MN	Harlem	ROW
Bronx	12	003273	101	mha09701	ROW b Fordham Botanical	Milepost 9,Sta-Mon# 49.0	MN	Harlem	ROW
Bronx	12	003273	101	mha09710	Rec Esmnt to North End Liquor	2760 Webster Ave	MN	Harlem	Receivable Easement
Bronx	12	003273	101	tbl02640	Former Webster Ave Ext	Webster Ave	NYCT	Block/Lot	Payable Easement
Bronx		003273	102	mha09502	Access Easement Elevator	Fordham Station	MN	Harlem	Elevator
Bronx	12	003274	51	mha09950	BOTANICAL GARDEN STATION	419 Botanical Sq	MN	Harlem	Station
Bronx		003311	44	tco21801	IND ROW Concourse Line	Villa Ave	NYCT	Concourse	ROW
Bronx		003313	18	tco21802	IND ROW Concourse Line	St Georges Crescent	NYCT	Concourse	ROW
Bronx		003313	69	tco21803	IND ROW Concourse Line	St Georges Crescent	NYCT	Concourse	ROW
Bronx	12	003325	6	mha10000	ROW b Botanical Williamsbr	Milepost 9,Sta-Mon# 51	MN	Harlem	ROW
Bronx		003328	32	tje36301	Jerome E 212 St Substation	3568 Jerome Ave	NYCT	Jerome Avenue	Substation
Bronx	12	003330		mha10050	ROW b Botanical Williamsbr	Milepost 9,Sta-Mon# 51.5	MN	Harlem	ROW
Bronx	12	003330		mha10150	ROW b Botanical Williamsbr	Milepost 9,Sta-Mon# 52.5	MN	Harlem	ROW
Bronx	12	003330		mha10200	ROW b Botanical Williamsbr	Milepost 10,Sta-Mon# 53	MN	Harlem	ROW
Bronx	12	003330		mha10250	ROW b Botanical Williamsbr	Milepost 10,Sta-Mon# 53.5	MN	Harlem	ROW

## MTA PROPERTY LISTING FOR NYS REPORTING

Bronx	12	003330	mha10300	ROW b Botanical Williamsbr	Milepost 10,Sta-Mon# 54	MN	Harlem	ROW
Bronx	12	003330	mha10350	ROW b Botanical Williamsbr	Milepost 10,Sta-Mon# 54.5	MN	Harlem	ROW
Bronx	12	003330	mha10400	ROW b Botanical Williamsbr	Milepost 10,Sta-Mon# 55	MN	Harlem	ROW
Bronx	12	003330	mha10450	WILLIAMS BRIDGE STATION	Milepost 10,Sta-Mon# 55.5	MN	Harlem	Station
Bronx	12	003330	mha10460	Substation At Williamsbridge	E. Gun Hill Rd/Bx River Pkwy	MN	Harlem	Substation
Bronx	12	003330	80 mha10100	ROW b Botanical Williamsbr	Milepost 9,Sta-Mon# 52	MN	Harlem	ROW
Bronx		003335	110 tco21804	IND ROW Concourse Line	Van Cortlandt Ave E	NYCT	Concourse	ROW
Bronx		003335	123 tco21805	IND ROW Concourse Line	3183 Rochambeau Ave(Fee)	NYCT	Concourse	ROW
Bronx		003335	125 tco21806	IND ROW Concourse Line	3181 Rochambeau Ave(Fee)	NYCT	Concourse	ROW
Bronx		003335	126 tco21807	IND ROW Concourse Line	3179 Rochambeau Ave(Fee)	NYCT	Concourse	ROW
Bronx		003335	178 tco21808	IND ROW Concourse Line	3165 Bainbridge Ave(Fee)	NYCT	Concourse	ROW
Bronx		003335	181 tco21809	IND ROW Concourse Line	3161 Bainbridge Ave(Fee)	NYCT	Concourse	ROW
Bronx		003335	186 tco21810	IND ROW Concourse Line	3168 Rochambeau Ave(Fee)	NYCT	Concourse	ROW
Bronx		003335	188 tco21811	IND ROW Concourse Line	3172 Rochambeau Ave(Fee)	NYCT	Concourse	ROW
Bronx		003335	189 tco21812	IND ROW Concourse Line	3174 Rochambeau Ave(Fee)	NYCT	Concourse	ROW
Bronx		003335	190 tco21813	IND ROW Concourse Line	3176 Rochambeau Ave(Fee)	NYCT	Concourse	ROW
Bronx		003335	191 tco21814	IND ROW Concourse Line	3178 Rochambeau Ave(Fee)	NYCT	Concourse	ROW
Bronx		003341	44 tco21901	IND ROW Concourse Line	286 E 206 St (Fee)	NYCT	Concourse	ROW
Bronx		003341	50 tco21902	IND ROW Concourse Line	302 E 206 St (Fee)	NYCT	Concourse	ROW
Bronx		003341	55 tco21903	IND ROW Concourse Line	306 E 206 St (Fee)	NYCT	Concourse	ROW
Bronx		003341	56 tco21904	IND ROW Concourse Line	308 E 206 St (Fee)	NYCT	Concourse	ROW
Bronx		003341	70 tco21905	IND ROW Concourse Line	E 205 St	NYCT	Concourse	ROW
Bronx		003341	76 tco21906	IND ROW Concourse Line	E 205 St	NYCT	Concourse	ROW
Bronx		003341	83 tco21907	IND ROW Concourse Line	281 E 205 St (Fee)	NYCT	Concourse	ROW
Bronx	12	003357	mha10600	ROW b Williamsbr Woodlawn	Milepost 10,Sta-Mon# 56.5	MN	Harlem	ROW
Bronx	12	003357	mha10650	ROW b Williamsbr Woodlawn	Milepost 10,Sta-Mon# 57	MN	Harlem	ROW
Bronx	12	003357	247 mha10500	ROW b Williamsbr Woodlawn	3450 Webster Ave	MN	Harlem	ROW
Bronx	12	003360	mha10700	ROW b Williamsbr Woodlawn	Milepost 10,Sta-Mon# 57.5	MN	Harlem	ROW
Bronx	12	003360	mha10750	ROW b Williamsbr Woodlawn	Milepost 10,Sta-Mon# 58	MN	Harlem	ROW
Bronx	12	003360	mha10800	ROW b Williamsbr Woodlawn	Milepost 11,Sta-Mon# 58.5	MN	Harlem	ROW
Bronx	12	003360	mha10850	ROW b Williamsbr Woodlawn	Milepost 11,Sta-Mon# 59	MN	Harlem	ROW
Bronx	12	003360	mha10900	ROW b Williamsbr Woodlawn	Milepost 11,Sta-Mon# 59.5	MN	Harlem	ROW
Bronx	12	003360	mha10950	ROW b Williamsbr Woodlawn	Milepost 11,Sta-Mon# 60	MN	Harlem	ROW
Bronx	12	003360	mha11000	ROW b Williamsbr Woodlawn	Milepost 11,Sta-Mon# 60.5	MN	Harlem	ROW
Bronx	12	003360	mha11050	ROW b Williamsbr Woodlawn	Milepost 11,Sta-Mon# 61	MN	Harlem	ROW
Bronx	12	003360	mha11100	ROW b Williamsbr Woodlawn	Milepost 11,Sta-Mon# 61.5	MN	Harlem	ROW



## MTA PROPERTY LISTING FOR NYS REPORTING

Bronx	12	003360	mha11150	ROW b Williamsbr Woodlawn	Milepost 11,Sta-Mon# 62	MN	Harlem	ROW	
Bronx	12	003360	mha11175	U.G. bridge S o Woodlawn Sta	Sta-mon 61.5	MN		Tunnel	
Bronx	12	003360	mha11200	WOODLAWN STATION	Milepost 11,Sta-Mon# 62	MN	Harlem	Station	
Bronx	12	003360	mha11201	Parking at Woodlawn	Milepost 11,Sta-Mon# 62	MN	Harlem	Parking	
Bronx	12	003360	120	mha10410	ROW b Botanical Williamsbr	MN	Harlem	ROW	
Bronx	12	003360	120	mha10550	ROW b Williamsbr Woodlawn	Milepost 10,Sta-Mon# 56	MN	Harlem	ROW
Bronx		003360	120	mha10951	Substation at Woodlawn	Sta-Mon# 60	MN	Harlem	Payable Easement
Bronx		003399		mha11250	ROW b Woodlawn Wakefield	Milepost 11,Sta-Mon# 62.5	MN	Harlem	ROW
Bronx		003399		mha11350	ROW b Woodlawn Wakefield	Milepost 11,Sta-Mon# 63	MN	Harlem	ROW
Bronx		003399		mha11400	ROW b Woodlawn Wakefield	Milepost 12,Sta-Mon# 63.5	MN	Harlem	ROW
Bronx		003399		mha11450	ROW b Woodlawn Wakefield	Milepost 12,Sta-Mon# 64	MN	Harlem	ROW
Bronx	12	003399	1	mha11300	ROW b Woodlawn Wakefield	E 233 St	MN	Harlem	ROW
Bronx		003619	1	tbl65919	Bronx Base Shop CMF I	750-770 Zerega Ave	NYCT	Block/Lot	Depot
Bronx		003785	5	tbl03120	Commonwealth Substation	1767 Westchester Ave	NYCT	Block/Lot	Substation
Bronx		003795	50	tpe40201	Park Chester Crew Quarters	Hugh Grant Circle	NYCT	Pelham	Offices
Bronx		003861	114	twp37905	IND ROW, Dyre Ave E 174 St R	E 174 St	NYCT	White Plains Road	ROW
Bronx		003861	8	tbl03160	Amtrak ROW	E 177 St	NYCT	Block/Lot	ROW
Bronx		003904	1	tbl03180	West Farms Depot	E 177 St	NYCT	Block/Lot	Depot
Bronx		003904	16	tbl03200	West Farms Depot	E 177 St	NYCT	Block/Lot	Depot
Bronx		003904	34	twp37906	XBronx Esmnt @ W Farms Depr	1100 E 177 St	NYCT	White Plains Road	Receivable Easement
Bronx		003904	40	tbl03240	West Farms (old Coliseum) Dep	1104 E 177 St	NYCT	Block/Lot	Depot
Bronx		003907	1	twp37907	IRT ROW, Dyre Ave E 174 St R	Rt Bronx Park Ave	NYCT	White Plains Road	ROW
Bronx		003908	10	twp37908	IRT ROW, Dyre Ave E 174 St R	E 178 St	NYCT	White Plains Road	ROW
Bronx		003974	48	tpe40401	IRT Substation #48	2471 Westchester Ave	NYCT	Pelham	Substation
Bronx		004003	30	twp37910	IRT ROW Substation	423 Devoe Ave	NYCT	White Plains Road	ROW
Bronx		004005	10	twp37911	IRT ROW, Dyre Ave E 174 St R	t 420 E 179 St	NYCT	White Plains Road	ROW
Bronx		004006	1	twp37912	IRT ROW, Dyre Ave E 174 St R	Lebanon St	NYCT	White Plains Road	ROW
Bronx		004008	10	twp37914	IRT ROW, Dyre Ave E 174 St R	t 1176 E 180 St	NYCT	White Plains Road	ROW
Bronx		004008	4	twp37915	IRT ROW, Dyre Ave E 174 St R	t E 180 St	NYCT	White Plains Road	ROW
Bronx		004011	1	tbl03480	Unionport Shop	1176 E 180 St	NYCT	Block/Lot	Shop
Bronx		004011	104	twp38001	IND ROW, Dyre Ave E 174 St R	Birchall Ave	NYCT	White Plains Road	ROW
Bronx		004011	111	twp38002	IRT ROW, Dyre Ave E 174 St R	t Name Not On File	NYCT	White Plains Road	ROW
Bronx		004011	205	twp38003	Unionport Shop	1151 E 180th St	NYCT	White Plains Road	Shop
Bronx		004011	210	twp38004	Unionport Shop	481 Morris Park Ave	NYCT	White Plains Road	Offices
Bronx		004011	210	twp38008	Unionport Admin Bldg	481 Morris Park Ave	NYCT	White Plains Road	Shop
Bronx		004011	215	twp38005	E 180 St Complex	Morris Park Ave	NYCT	White Plains Road	Offices

## MTA PROPERTY LISTING FOR NYS REPORTING

Bronx	004011	5	twp38007	Unionport Iron Shop	Unionport Rd	NYCT	White Plains Road	Shop	
Bronx	004015	1	twp38006	Transit Police District #12	1201 E 180 St	NYCT	White Plains Road	Building	
Bronx	004133	23	tbl03620	Westchester Yard	Cooper Ave	NYCT	Pelham	Yard	
Bronx	004134	14	tbl03640	Westchester Yard	Blondell Ave	NYCT	Pelham	Yard	
Bronx	004137	1	tbl03660	Westchester Yard	Waters Pl	NYCT	Pelham	Yard	
Bronx	004138	1	tbl03680	Westchester Yard	Waters Ave	NYCT	Pelham	Yard	
Bronx	004139	14	tbl03700	Westchester Yard	Halperin Ave	NYCT	Pelham	Yard	
Bronx	004140	11	xb103720	Westchester Yard	1425 St Raymond Ave	NYCT	Pelham	Yard	
Bronx	004141	11	xb103740	Westchester Yard	Blondell Ave	NYCT	Pelham	Yard	
Bronx	004142	101	xb103760	Westchester Yard	Eastchester Rd	NYCT	Pelham	Yard	
Bronx	004142	112	xb103780	Westchester Yard	Mc Alpin Ave	NYCT	Pelham	Yard	
Bronx	004142	118	xb103800	Westchester Yard	Waters Pl	NYCT	Pelham	Yard	
Bronx	004142	14	xb103820	Westchester Yard	1496 Mc Alpin Ave	NYCT	Pelham	Yard	
Bronx	004143	1	xb103840	Westchester Yard	Waters Pl; Entire Block	NYCT	Pelham	Yard	
Bronx	004144	1	xb103860	Westchester Yard	Waters Pl	NYCT	Pelham	Yard	
Bronx	004145	1	xb103880	Westchester Yard	Waters Pl	NYCT	Pelham	Yard	
Bronx	004146	1	xb103900	Westchester Yard	Waters Pl	NYCT	Pelham	Yard	
Bronx	004161	5	xb103920	Substation	1700 Mulford Ave N/S Robts	NYCT	Pelham	Substation	
Bronx	004254	19	tdy45692	IRT ROW, Dyre Ave E 174 St Rt Amethyst St		NYCT	Dyre Avenue	ROW	
Bronx	004257	1	tdy45693	IRT ROW, Dyre Ave E 174 St Rt Wt Plns Rd & Cruger		NYCT	Dyre Avenue	ROW	
Bronx	004258	7	tdy45694	IRT ROW, Dyre Ave E 174 St Rt Cruger Ave & Bronxdale		NYCT	Dyre Avenue	ROW	
Bronx	004290	29	tdy45695	IRT ROW, Dyre Ave E 174 St Rt Bronxdale Ave		NYCT	Dyre Avenue	ROW	
Bronx	004290	73	tdy45696	IRT ROW, Dyre Ave E 174 St Rt 810 Brady Ave		NYCT	Dyre Avenue	ROW	
Bronx	004297	7	tdy45697	IRT ROW, Dyre Ave E 174 St Rt Matthews Ave		NYCT	Dyre Avenue	ROW	
Bronx	004298	16	tdy45698	IRT ROW, Dyre Ave E 174 St Rt Muliner Ave E/S Muliner		NYCT	Dyre Avenue	ROW	
Bronx	004325	17	tdy45699	IRT ROW, Dyre Ave E 174 St Rt Paulding Ave		NYCT	Dyre Avenue	ROW	
Bronx	16	004342	42	twp38201	IRT Substation #13	W/S Wt Plains Rd	NYCT	White Plains Road	Substation
Bronx	004362	1	tdy45799	Pelham Pkwy Station ROW	N/W/C Laconia/Pelham Pkwy N	NYCT	Dyre Avenue	ROW	
Bronx	004463	8	tdy45801	IRT ROW, Dyre Ave E 174 St Rt Mace Ave N/E/C Mace+Persall		NYCT	Dyre Avenue	ROW	
Bronx	004527	4	tdy45802	IRT ROW, Dyre Ave E 174 St Rt Allerton Ave N/E/C Steadmen		NYCT	Dyre Avenue	ROW	
Bronx	004564	10	tdy45803	IND ROW, Dyre Ave E 174 St R Dewitt Pl		NYCT	Dyre Avenue	ROW	
Bronx	004748	23	tdy45804	IND ROW, Dyre Ave E 174 St R Kingsland Ave		NYCT	Dyre Avenue	ROW	
Bronx	004752	106	tdy45805	IRT ROW, Dyre Ave E 174 St Rt Gunther Ave		NYCT	Dyre Avenue	Land	
Bronx	004752	34	tdy45806	IND ROW, Dyre Ave E 174 St R Givan Ave		NYCT	Dyre Avenue	ROW	
Bronx	004753	95	tdy45807	IRT ROW, Dyre Ave E 174 St Rt E 222 St		NYCT	Dyre Avenue	ROW	
Bronx	004755	1	tdy45808	IND ROW, Dyre Ave E 174 St R E Gun Hill Rd		NYCT	Dyre Avenue	ROW	

## MTA PROPERTY LISTING FOR NYS REPORTING

Bronx	004760	26	tdy45809	IRT ROW, Dyre Ave E 174 St Rt Fenton Ave	NYCT	Dyre Avenue	ROW
Bronx	004761	10	tdy45810	IRT ROW, Dyre Ave E 174 St Rt Deyo St	NYCT	Dyre Avenue	ROW
Bronx	004761	45	tdy45811	IRT ROW, Dyre Ave E 174 St Rt Eastchester Rd	NYCT	Dyre Avenue	ROW
Bronx	004762	1	tdy45812	IND ROW, Dyre Ave E 174 St R E Gun Hill Rd	NYCT	Dyre Avenue	ROW
Bronx	004763	7	tdy45813	IRT ROW, Dyre Ave E 174 St Rt Mickle Ave	NYCT	Dyre Avenue	ROW
Bronx	004764	1	tdy45814	IRT ROW, Dyre Ave E 174 St Rt Burke Ave	NYCT	Dyre Avenue	ROW
Bronx	004804	100	tbl04440	Gun Hill Depot 1910 Bartow Ave	NYCT	Block/Lot	Depot
Bronx	004804	100	tbl04460	Gun Hill Depot 1910 Bartow Ave	NYCT	Block/Lot	Depot
Bronx	004806	38	tbl65181	Gun Hill Bus Depot 1777 E Gun Hill Road	NYCT	Block/Lot	Depot
Bronx	004806	42	tbl65182	Gun Hill Bus Depot 1777 E Gun Hill Road	NYCT	Block/Lot	Depot
Bronx	004882	65	tdy45815	IND ROW, Dyre Ave E 174 St R St Name Not On File	NYCT	Dyre Avenue	ROW
Bronx	004943	11	tdy45816	IRT ROW, Dyre Ave E 174 St Rt Boston Rd	NYCT	Dyre Avenue	ROW
Bronx	004944	22	tdy45817	IRT ROW, Dyre Ave E 174 St Rt Secor Ave	NYCT	Dyre Avenue	ROW
Bronx	004944	65	tdy45818	IND ROW, Dyre Ave E 174 St R 3799 Dyre Ave (Fee)	NYCT	Dyre Avenue	ROW
Bronx	004950	9	tdy45819	IRT ROW, Dyre Ave E 174 St Rt E 233 St; N/E/C Dyre+Light St	NYCT	Dyre Avenue	ROW
Bronx	004971	9	tdy45820	IRT ROW, Dyre Ave E 174 St Rt E 233 St;	NYCT	Dyre Avenue	ROW
Bronx	005064	10	mha11500	ROW b Woodlawn Wakefield Milepost 12,Sta-Mon# 64.5	MN	Harlem	ROW
Bronx	005064	10	mha11550	Wakefield Substation #7A Sta-Mon# 64.5	MN	Harlem	Substation
Bronx	005064	10	mha11555	Land b Woodlawn Wakefield Sta-Mon# 64.5	MN	Harlem	Land
Bronx	005064	10	mha11600	ROW b Woodlawn Wakefield Milepost 12,Sta-Mon# 65	MN	Harlem	ROW
Bronx	005064	10	mha11700	ROW b Woodlawn Wakefield Sta-Mon# 66	MN	Harlem	ROW
Bronx	005064	10	mha11750	WAKEFIELD 241 ST STATION Milepost 12,Sta-Mon# 66.5	MN	Harlem	Station
Bronx	005064	10	mnh00050	Woodlawn Junction Sta-Mon #0	MN	New Haven	ROW
Bronx	005064	10	mnh00100	ROW b Woodlawn Mt Vernon Sta-Mon #10	MN	New Haven	ROW
Bronx	005064	10	mnh00300	ROW b Woodlawn Mt Vernon Bullard Ave	MN	New Haven	ROW
Bronx	005064	72	mha11650	ROW b Woodlawn Wakefield Bullard Ave	MN	Harlem	ROW
Bronx	005084	13	xbl04660	IRT Spur To 239 St Yd 2167 White Plains Rd	NYCT	White Plains Road	Yard
Bronx	005084	19	xbl04680	239 St Substation IRT 4530 White Plains Rd	NYCT	White Plains Road	Substation
Bronx	005085	100	xbl04700	IRT 239 St Yd May Incl Substa Baychstr & 241 St	NYCT	White Plains Road	Yard
Bronx	005085	105	tbl04720	Small P O IRT 239 St Yard 6320 Byron Ave	NYCT	Block/Lot	Yard
Bronx	005085	111	tbl04740	Small P O IRT 239 St Yard Bissel Ave	NYCT	Block/Lot	Yard
Bronx	005085	13	tbl04760	IRT 239 St Yard For "2"&"5" 4510 Furman Ave	NYCT	Block/Lot	Yard
Bronx	005085	17	tbl04780	Small P O IRT 239 St Yard Furman Ave	NYCT	Block/Lot	Yard
Bronx	005101	1	mnh00450	New Haven Ln ROW After Splt E 242 St	MN	New Haven	ROW
Bronx	005101	10	mha11755	ROW b Walkfield Mt Vernon Milepost 12, Sta-Mon# 66.5	MN	Harlem	ROW
Bronx	005101	10	mha11760	Land b Wakefield Mt Vernon Milepost 12, Sta-Mon# 66.5	MN	Harlem	Land

## MTA PROPERTY LISTING FOR NYS REPORTING

Bronx	005101	19	mha11950	ROW b Wakefield Mt Vernon W Bullard Ave	MN	Harlem	ROW	
Bronx	005101	41	mha11800	ROW b Wakefield Mt Vernon W Bullard Ave	MN	Harlem	ROW	
Bronx	005104	41	mha11850	Land b Wakefield Mt Vernon V E 242 St	MN	Harlem	Land	
Bronx	005130	15	mha12100	ROW b Wakefield Mt Vernon W Baldwin St	MN	Harlem	ROW	
Bronx	17	005130	29	mha12050	ROW b Wakefield Mt Vernon W Baldwin St	MN	Harlem	ROW
Bronx	005256	195 200	mbus0015	Eastchester Depot 3200 Conner Street	MTAB	Block/Lot	Depot	
Bronx	005257	29	tdy45821	IRT ROW, Dyre Ave E 174 St Rt 3425 De Reimer Ave	NYCT	Dyre Avenue	ROW	
Bronx	005259	10	tdy45822	IRT ROW, Dyre Ave E 174 St Rt Boller Ave	NYCT	Dyre Avenue	ROW	
Bronx	005263	33	tdy45823	IRT ROW, Dyre Ave E 174 St Rt Boston Rd	NYCT	Dyre Avenue	ROW	
Bronx	005716	700	bb104920	Esmnt For Henry Hudson Pkwy Harlem River Ter (Fee)	BT	Block/Lot	Bridge	
Bronx	005716	700	bb104940	Esmnt For Henry Hudson Pkwy Harlem River Ter (Fee)	BT	Block/Lot	Bridge	
Bronx	19	005716	700	mhu04450	ROW b Marble Hill Spuyten Milepost 9.3 , Sta-Mon# 53	MN	Hudson	ROW
Bronx	19	005716	700	mhu04500	ROW b Marble Hill Spuyten Milepost 9.3 , Sta-Mon# 53.5	MN	Hudson	ROW
Bronx	19	005716	700	mhu04550	ROW b Marble Hill Spuyten Milepost 9.3 , Sta-Mon# 54	MN	Hudson	ROW
Bronx	19	005716	700	mhu04600	ROW b Marble Hill Spuyten Milepost 9.3 , Sta-Mon# 54.5	MN	Hudson	ROW
Bronx	19	005716	700	mhu04650	ROW b Marble Hill Spuyten Milepost 9.3 , Sta-Mon# 55	MN	Hudson	ROW
Bronx	19	005716	700	mhu04700	ROW b Marble Hill Spuyten Milepost 9.3 , Sta-Mon# 55.5	MN	Hudson	ROW
Bronx	19	005716	700	mhu04750	ROW b Marble Hill Spuyten Milepost 9.3 , Sta-Mon# 56	MN	Hudson	ROW
Bronx	19	005716	700	mhu04800	ROW b Marble Hill Spuyten Milepost 9.3 , Sta-Mon# 56.5	MN	Hudson	ROW
Bronx	19	005716	700	mhu04850	ROW b Marble Hill Spuyten Milepost 9.3 , Sta-Mon# 57	MN	Hudson	ROW
Bronx	19	005716	700	mhu04900	ROW b Marble Hill Spuyten Milepost 9.3 , Sta-Mon# 57.5	MN	Hudson	ROW
Bronx	19	005716	700	mhu04950	ROW b Marble Hill Spuyten Milepost 9.3 , Sta-Mon# 58	MN	Hudson	ROW
Bronx	19	005716	700	mhu04961	ROW b Marble Hill Spuyten Milepost#9, Sta-Mon#58.5	MN	Hudson	ROW
Bronx		005716	700	mhu05000	SPUYTEN DUYVIL STATION Harlem River Terrace	MN	Hudson	Station
Bronx	19	005716	700	mhu05050	ROW b Marble Hill Spuyten Du Johnson Ave and Bradley Terr	MN	Hudson	ROW
Bronx	19	005716	700	mhu05100	Leased Land at Sputen Duyvil Milepost 11 , Sta-Mon# 59	MN	Hudson	Land
Bronx	19	005716	700	mhu05150	ROW b Spuyten Riverdale Milepost 11 , Sta-Mon# 59.5	MN	Hudson	ROW
Bronx	19	005716	700	mhu05151	Easement at Spuyten Duyvil Sta-Mon# 59+080	MN	Hudson	Payable Easement
Bronx	19	005745		mhu05200	ROW b Spuyten Riverdale Milepost 11 , Sta-Mon# 60	MN	Hudson	ROW
Bronx	19	005753		mhu05450	ROW b Spuyten Riverdale Milepost 11 , Sta-Mon# 61	MN	Hudson	ROW
Bronx	19	005753	130	mhu05250	Land at Spuyten Duyvil Hudson River	MN	Hudson	Land
Bronx		005753	130	mhu05300	ROW b Spuyten Riverdale Milepost 11 , Sta-Mon# 60.5	MN	Hudson	ROW
Bronx	19	005753	135	mhu05400	ROW b Spuyten Riverdale Milepost 11 , Sta-Mon# 60.5	MN	Hudson	ROW
Bronx		005753	375	mhu05350	ROW b Spuyten Riverdale Milepost 11 , Sta-Mon# 60.5	MN	Hudson	ROW
Bronx		005776	401	tbw32701	IRT 240 St Yd;Gaelic Pk 4000 Irwin Av / 5895 Broadway	NYCT	Broadway/7th Avenue	Yard
Bronx		005776	401	tbw32704	IRT 240 St Yd;Gaelic Pk Manhattan College	NYCT	Broadway/7th Avenue	Land

## MTA PROPERTY LISTING FOR NYS REPORTING

Bronx	005776	552	tbw32702	Broadway 240 St Substa	IRT W 238 St / B'Way & W 240 St	NYCT	Broadway/7th Avenue	Substation	
Bronx	005776	552	tbw32703	Broadway 240 St Substa	IRT W 238 St / B'Way & W 240 St	NYCT	Broadway/7th Avenue	Substation	
Bronx	19	005929	mhu05500	ROW b Spuyten Riverdale	Milepost 11 , Sta-Mon# 61.5	MN	Hudson	ROW	
Bronx	19	005929	mhu05600	ROW b Spuyten Riverdale	Milepost 11 , Sta-Mon# 62	MN	Hudson	ROW	
Bronx	19	005929	mhu05650	ROW b Spuyten Riverdale	Milepost 11 , Sta-Mon# 62.5	MN	Hudson	ROW	
Bronx	19	005929	mhu05700	ROW b Spuyten Riverdale	Milepost 11 , Sta-Mon# 63	MN	Hudson	ROW	
Bronx	19	005929	mhu05750	ROW b Spuyten Riverdale	Milepost 12 , Sta-Mon# 63.5	MN	Hudson	ROW	
Bronx	19	005929	mhu05800	ROW b Spuyten Riverdale	Milepost 12 , Sta-Mon# 64	MN	Hudson	ROW	
Bronx	19	005929	1	mhu05720	Substation Spuyten Duyvi A 01 N/o SV Tower	MN	Hudson	Substation	
Bronx		005929	69	mhu05550	ROW b Spuyten Riverdale	Milepost 11 , Sta-Mon# 62	MN	Hudson	Receivable Easement
Bronx	19	005930	mhu05900	ROW b Spuyten Riverdale	Milepost 12 , Sta-Mon# 65	MN	Hudson	ROW	
Bronx	19	005930	mhu05950	ROW b Spuyten Riverdale	Milepost 12 , Sta-Mon# 65.5	MN	Hudson	ROW	
Bronx	19	005930	mhu06000	ROW b Spuyten Riverdale	Milepost 12 , Sta-Mon# 66	MN	Hudson	ROW	
Bronx	19	005930	mhu06050	ROW b Spuyten Riverdale	Milepost 12 , Sta-Mon# 66.5	MN	Hudson	ROW	
Bronx	19	005930	mhu06100	ROW b Spuyten Riverdale	Milepost 12 , Sta-Mon# 67	MN	Hudson	ROW	
Bronx	19	005930	mhu06150	ROW b Spuyten Riverdale	Milepost 12 , Sta-Mon# 67.5	MN	Hudson	ROW	
Bronx	19	005930	mhu06200	ROW b Spuyten Riverdale	Milepost 12 , Sta-Mon# 68	MN	Hudson	ROW	
Bronx	19	005930	100	mhu06300	RIVERDALE STATION XXX St	MN	Hudson	Station	
Bronx		005930	716	mhu05850	ROW b Spuyten Riverdale	St Name Not On File	MN	Hudson	ROW
Bronx	19	005933	mhu06350	ROW b Riverdale Ludlow	Milepost 12 , Sta-Mon# 68.5	MN	Hudson	ROW	
Bronx	19	005933	mhu06400	ROW b Riverdale Ludlow	Milepost 13 , Sta-Mon# 69	MN	Hudson	ROW	
Bronx	19	005933	mhu06450	ROW b Riverdale Ludlow	Milepost 13 , Sta-Mon# 69.5	MN	Hudson	ROW	
Bronx	19	005933	mhu06500	ROW b Riverdale Ludlow	Milepost 13 , Sta-Mon# 70	MN	Hudson	ROW	
Bronx	19	005933	mhu06550	ROW b Riverdale Ludlow	Milepost 13 , Sta-Mon# 70.5	MN	Hudson	ROW	
Bronx	19	005933	mhu06600	ROW b Riverdale Ludlow	Milepost 13 , Sta-Mon# 71	MN	Hudson	ROW	
Bronx	19	005933	mhu06650	ROW b Riverdale Ludlow	Milepost 13 , Sta-Mon# 71.5	MN	Hudson	ROW	
Bronx	19	005933	100	mhu06250	Leased Land b Riverdale Ludlow	Palisade Ave	MN	Hudson	Land
Bronx	19	005933	100	mhu06320	Substation at Riverdale A 013	Riverdale Parking Lot	MN	Hudson	Substation
Bronx	19	005958	mhu06750	ROW b Riverdale Ludlow	Milepost 13 , Sta-Mon# 72	MN	Hudson	ROW	
Bronx	19	005958	mhu06800	ROW b Riverdale Ludlow	Milepost 13 , Sta-Mon# 72.5	MN	Hudson	ROW	
Bronx		005958	135	mhu06700	Mt St Vincent Station (Old)	XXX St	MN	Hudson	Stat. not in use
Bronx	9	02357	mhu00425	Pedestrn Bridge @ Yankee Stad	North End of Station	MN	Hudson	Footbridge	
Bronx	9	02539	71	mhu00325	YANKEES 153RD ST STATION	Cromwell Avenue/East 153rd ST	MN	Hudson	Station
Bronx		070027	1	mhu42150	Realprop Data	XXX St	MN	Hudson	ROW
Bronx		070027	2	mhu42200	Realprop Data	XXX St	MN	Hudson	ROW
Bronx		071482	12	bb105080	Esmnt For Henry Hudson Pkwy	XXX St	BT	Block/Lot	Bridge

## MTA PROPERTY LISTING FOR NYS REPORTING

Bronx	071605	16	bb105100	Realprop Data	XXX St	BT	Block/Lot	Bridge	
Bronx	080027	1319	mhu42300	Realprop Data	XXX St	MN	Hudson	Payable Easement	
Bronx	080027	1321	mhu42250	Created From City Ipis Data	XXX St	MN	Hudson	ROW	
Bronx	080028	18	mhu42350	Hudson Division St Crossings	Misc in Bronx.	MN	Hudson	ROW	
Bronx	080028	19	mhu42400	Commuter ROW	MO28-Hudson Division	MN	Hudson	ROW	
Bronx	080663	16	tbl05460	Highway Over+Under Crossings	XXX St	NYCT	Block/Lot	Bridge	
Bronx	080663	516	tdy45824	IRT ROW, Dyre Ave E 174 St Rt	XXX St	NYCT	Dyre Avenue	ROW	
Bronx	080913	16	tdy45825	IRT Subways, S+S+T'S	XXX St	NYCT	Dyre Avenue	ROW	
Bronx	080913	516	xbl05540	IRT Substation #43	351 E 139 St	NYCT	Pelham	Substation	
Bronx	081872	16	tbl05800	Sub Transmission Sys	XXX St	NYCT	Block/Lot	Ducts	
Bronx	082129	17	xbl05820	Signbds On IRT ROW	XXX St	NYCT	Pelham	ROW	
Bronx	11	2393	mha07105	ROW b Melrose & Tremont	925 COURTLANDT AVENUE	MN	Harlem	ROW	
Bronx	2319	55	mbl35000	200 East 135th St Easement	200 East 135th St	MN	Block/Lot	Payable Easement	
Bronx	9	2409	1	mha06605	ROW b 125th & Melrose	Milepost 6,Sta-Mon# 32.0	MN	Harlem	ROW
Bronx	2539		mhu01411	ROW b Mott Haven Morris Hts	Milepost#6, Sta-Mon#36	MN	Hudson	ROW	
Bronx	9	2539		mhu01561	ROW b Mott Haven Morris Hts	Milepost#6, Sta- Mon#34.5	MN	Hudson	ROW
Bronx	2539	132	mhu00341	Perm E'ment at Yankee Stadium	Cromwell Ave	MN	Hudson	Station	
Bronx	2539	132	mhu00342	Perm E'ment at Yankee Stadium	Cromwell Ave	MN	Hudson	Payable Easement	
Bronx	2539	50	mhu00334	Perm E'ment at Yankee Stadium	Cromwell Ave	MN	Hudson	Station	
Bronx	2539	60	mhu00329	Temp E'ment at Yankee Stadium	Sta-mon 30.5	MN	Hudson	Payable Easement	
Bronx	2539	60	mhu00332	Temp E'ment at Yankee Stadium	Cromwell Ave	MN	Hudson	Station	
Bronx	2	2599	87	mhg00300	AC Substation-Oak-Option 1A,	1980 E 149 St	MN	Hell Gate	DEAD Acquisition
Bronx	2	2741	100	tpe39701	Hunts Point Ave ADA Elevators	Hunts Point Avenue Station	NYCT	Pelham	Elevator
Bronx	11	2895	45	mha07410	Footbridge b GCTand 125th St	St Paul Pl	MN	Harlem	Footbridge
Bronx	2916	002	tbl65750	1745 Bathgate Ave (Subleased)	1745 Bathgate Ave	MTA	Block/Lot	Building	
Bronx	3264	1, 10, 12	mhu03456	P Esmnt @ BN Yards	2880 Exterior St	MN	Hudson	Payable Easement	
Bronx	3264	20	mhu03455	BN Yard	2845 Kingsbridge Ter	MN	Hudson	Yard	
Bronx	15	4011	104	xbl65620	NY Tel at Unionport Bridge	Unionport Rd	NYCT	Dyre Avenue	Telecom
Bronx	2	4042	1	mhg00460	Station-Parkchester & Bridge-Br	East Tremont Ave	MN	Hell Gate	Payable Easement
Brooklyn			bb115900	Battery Tunnel Vent Park	Hamilton Ave	BT	Block/Lot	Tunnel	
Brooklyn			lf011110	NOSTRAND AVE	Nostrand Ave	LIR	Flatbush	Station	
Brooklyn			lf01901	EAST NEW YORK STATION	Atlantic Ave	LIR	Flatbush	Station	
Brooklyn			sb000300	Bush Terminal	Bush Terminal	SBR	Block/Lot	Sidetrack	
Brooklyn			tad00001	All Payphones	TA,LIR,MN,BT,LIB,MTA	NYCT	Block/Lot	Telecom	
Brooklyn			tbl65300	Con Ed Poles in Brooklyn	Various in Brookln	NYCT	Block/Lot	Ducts	
Brooklyn			tbl65440	Trolley Guys b 34 and 35 Rd	b 34 and 35 Rd	NYCT	Block/Lot	Ducts	

## MTA PROPERTY LISTING FOR NYS REPORTING

Brooklyn		tbl65925	Ulmer Pk Bus Storage Expansio	Bed of Bay 38th St	NYCT	Block/Lot	Depot
Brooklyn		tbl67000	177 Livingston (For ATM Only)	177 Livingston St	NYCT	Leased In	Leased In
Brooklyn		tbr02800	ATLANTIC AVE BARCLAYS CEN	Atlantic Ave & Flatbush	NYCT	Brighton	Station
Brooklyn	6	tbr02900	7 AVE	7 Ave	NYCT	Brighton	Station
Brooklyn	18	tbr04300	BRIGHTON BEACH	Brighton 5 St	NYCT	Brighton	Station
Brooklyn		tbr04400	OCEAN PKWY	Brighton Beach Ave	NYCT	Brighton	Station
Brooklyn		tca08895	14th St Tunnel	N 7 St	NYCT	Canarsie	Tunnel
Brooklyn		tca09000	LORIMER ST	Metropolitan Ave	NYCT	Canarsie	Station
Brooklyn		tca09100	GRAHAM AVE	Metropolitan Ave	NYCT	Canarsie	Station
Brooklyn		tca09120	Maspeth Substation	Bed of Maspeth Ave/Humboldt	NYCT	Canarsie	Substation
Brooklyn		tca09200	GRAND ST	Metropolitan Ave	NYCT	Canarsie	Station
Brooklyn		tca09300	MONTROSE AVE	Metropolitan Ave	NYCT	Canarsie	Station
Brooklyn		tca09430	Harrison Substation	Harrison Pl/Flushing Av	NYCT	Canarsie	Substation
Brooklyn	9	tca09600	DEKALB AVE	Wyckoff Ave	NYCT	Canarsie	Station
Brooklyn		tca09800	HALSEY ST	Wyckoff Ave	NYCT	Canarsie	Station
Brooklyn		tca10405	Easements at Livonia Ave	Livonia and Van Sinderen Ave	NYCT	Canarsie	Payable Easement
Brooklyn		tca10507	ROW at Foster Ave w o Bank S	Foster Ave and Bank St	NYCT	Canarsie	ROW
Brooklyn		tca10508	ROW at E 105th St n o Farragu	E 105th St and Farragut Rd	NYCT	Canarsie	ROW
Brooklyn		tcl43000	CLARK ST	Clark St	NYCT	Clark Street	Station
Brooklyn		tcl43100	BOROUGH HALL	Joralemon St	NYCT	Clark Street	Station
Brooklyn		tct24700	GREENPOINT AVE	Manhattan Ave	NYCT	Crosstown	Station
Brooklyn		tct24800	NASSAU AVE	Manhattan Ave	NYCT	Crosstown	Station
Brooklyn		tct24900	METROPOLITAN AVE	Union Ave	NYCT	Crosstown	Station
Brooklyn		tct25000	BROADWAY	Union Ave	NYCT	Crosstown	Station
Brooklyn		tct25100	FLUSHING AVE	Union Ave	NYCT	Crosstown	Station
Brooklyn		tct25200	MYRTLE WILLOUGHBY AVES	Marcy Ave	NYCT	Crosstown	Station
Brooklyn		tct25300	BEDFORD NOSTRAND	Lafayette Ave	NYCT	Crosstown	Station
Brooklyn		tct25400	CLASSON AVE	Lafayette Ave	NYCT	Crosstown	Station
Brooklyn		tct25500	CLINTON WASHINGTON AVE	Lafayette Ave	NYCT	Crosstown	Station
Brooklyn		tct25600	FULTON ST	Lafayette Ave	NYCT	Crosstown	Station
Brooklyn		tcu27700	DITMAS AVE	McDonald Ave	NYCT	Culver	Station
Brooklyn		tcu27800	18 AVE	Mcdonald Ave	NYCT	Culver	Station
Brooklyn		tcu27900	AVE I	Mcdonald Ave	NYCT	Culver	Station
Brooklyn		tcu28000	BAY PKWY 22 AVE	Mcdonald Ave	NYCT	Culver	Station
Brooklyn		tcu28100	AVE N	Mcdonald Ave	NYCT	Culver	Station
Brooklyn		tcu28200	AVE P	Mcdonald Ave	NYCT	Culver	Station

## MTA PROPERTY LISTING FOR NYS REPORTING

Brooklyn		tcu28300	KINGS HWY	Mcdonald St	NYCT	Culver	Station
Brooklyn	55	tcu28400	AVE U	McDonald Ave	NYCT	Culver	Station
Brooklyn		tcu28600	NEPTUNE VAN SICKLEN	W. 6 St	NYCT	Culver	Station
Brooklyn		tei17200	HIGH ST	High St	NYCT	8th Avenue	Station
Brooklyn		tep43300	NEVINS ST	Fulton St	NYCT	Eastern Parkway	Station
Brooklyn		tep43400	ATLANTIC AVE BARCLAYS CEN	Flatbush Ave	NYCT	Eastern Parkway	Station
Brooklyn		tep43500	BERGEN ST	Flatbush Ave	NYCT	Eastern Parkway	Station
Brooklyn		tep43600	GRAND ARMY PLAZA	Flatbush Ave	NYCT	Eastern Parkway	Station
Brooklyn		tep43700	EASTERN PKWY BKLYN MUSEL	Eastern Pkwy	NYCT	Eastern Parkway	Station
Brooklyn		tep43800	FRANKLIN AVE	Eastern Pkwy	NYCT	Eastern Parkway	Station
Brooklyn		tep43900	NOSTRAND AVE	Nostrand Ave / Eastern Pkwy	NYCT	Eastern Parkway	Station
Brooklyn		tep44000	KINGSTON AVE	Eastern Pkwy	NYCT	Eastern Parkway	Station
Brooklyn		tep44100	UTICA AVE	Eastern Pkwy	NYCT	Eastern Parkway	Station
Brooklyn		test1	test1Yonah	xxxx	MN	Harlem	ROW
Brooklyn		tfo04500	COURT ST	Montague St	NYCT	4th Avenue	Station
Brooklyn		tfo04600	JAY ST METROTECH	Willoughby St	NYCT	4th Avenue	Station
Brooklyn		tfo04800	PACIFIC ST BARCLAYS CENTEF	4 Ave	NYCT	4th Avenue	Station
Brooklyn		tfo04900	UNION ST	4 Ave	NYCT	4th Avenue	Station
Brooklyn		tfo05100	PROSPECT AVE	4 Ave	NYCT	4th Avenue	Station
Brooklyn		tfo05200	25 ST	4 Ave	NYCT	4th Avenue	Station
Brooklyn		tfo05300	36 ST	4 Ave	NYCT	4th Avenue	Station
Brooklyn		tfo05400	45 ST	4 Ave	NYCT	4th Avenue	Station
Brooklyn		tfo05500	53RD ST	4 Ave	NYCT	4th Avenue	Station
Brooklyn		tfo05600	59 ST	4 Ave	NYCT	4th Avenue	Station
Brooklyn		tfo05700	BAY RIDGE AVE	4 Avet	NYCT	4th Avenue	Station
Brooklyn		tfo05800	77 ST	4 Ave	NYCT	4th Avenue	Station
Brooklyn		tfo05900	86 ST	4 Ave	NYCT	4th Avenue	Station
Brooklyn		tfo06000	95 ST BAY RIDGE	4 Ave	NYCT	4th Avenue	Station
Brooklyn		tfu17300	JAY ST BORO HALL	Jay St	NYCT	Fulton Street	Station
Brooklyn		tfu17400	HOYT SCHERMERHORN STS	Schermerhorn St	NYCT	Fulton Street	Station
Brooklyn		tfu17500	LAFAYETTE AVE	Fulton St	NYCT	Fulton Street	Station
Brooklyn		tfu17600	CLINTON WASHINGTON	Fulton St	NYCT	Fulton Street	Station
Brooklyn		tfu17700	FRANKLIN AVE	Fulton St	NYCT	Fulton Street	Station
Brooklyn		tfu17800	NOSTRAND AVE	Fulton St	NYCT	Fulton Street	Station
Brooklyn		tfu17900	KINGSTON THROOP AVE	Fulton St	NYCT	Fulton Street	Station
Brooklyn		tfu18000	UTICA AVE	Fulton St	NYCT	Fulton Street	Station



## MTA PROPERTY LISTING FOR NYS REPORTING

Brooklyn	tfu18100	RALPH AVE	Fulton St	NYCT	Fulton Street	Station
Brooklyn	tfu18200	ROCKAWAY AVE	Fulton St	NYCT	Fulton Street	Station
Brooklyn	tfu18300	BROADWAY JUNCTION	Fulton St	NYCT	Fulton Street	Station
Brooklyn	tfu18400	LIBERTY AVE	Pennsylvania Av/Granville Payn	NYCT	Fulton Street	Station
Brooklyn	tfu18500	VAN SICLEN AVE	Pitken Ave	NYCT	Fulton Street	Station
Brooklyn	tfu18600	SHEPHERD AVE	Pitken Ave	NYCT	Fulton Street	Station
Brooklyn	tfu18700	EUCLID AVE	Pitken Ave	NYCT	Fulton Street	Station
Brooklyn	tja10800	MARCY AVE	Broadway	NYCT	Jamaica	Station
Brooklyn	tja10900	HEWES ST	Broadway	NYCT	Jamaica	Station
Brooklyn	tja11000	LORIMER ST	Broadway	NYCT	Jamaica	Station
Brooklyn	tja11100	FLUSHING AVE	Broadway	NYCT	Jamaica	Station
Brooklyn	tja11200	MYRTLE AVE	Broadway	NYCT	Jamaica	Station
Brooklyn	tja11300	KOSCIUSKO ST	Broadway	NYCT	Jamaica	Station
Brooklyn	tja11400	GATES AVE	Broadway	NYCT	Jamaica	Station
Brooklyn	tja11500	HALSEY ST	Broadway	NYCT	Jamaica	Station
Brooklyn	tja11600	CHAUNCEY ST	Broadway	NYCT	Jamaica	Station
Brooklyn	tja11700	BROADWAY JUNCTION	Broadway	NYCT	Jamaica	Station
Brooklyn	tja11704	ALABAMA AVE	Fulton St	NYCT	Jamaica	Station
Brooklyn	tja11900	VAN SICLEN AVE	Fulton St	NYCT	Jamaica	Station
Brooklyn	tja12000	CLEVELAND ST	Fulton St	NYCT	Jamaica	Station
Brooklyn	tja12100	NORWOOD AVE	Fulton St	NYCT	Jamaica	Station
Brooklyn	tja12200	CRESCENT ST	Fulton St	NYCT	Jamaica	Station
Brooklyn	tja12205	ROW at Etna St e o Crescent	Etna St e/o Crescent St	NYCT	Jamaica	ROW
Brooklyn	tja12300	CYPRESS HILLS	Jamaica Ave	NYCT	Jamaica	Station
Brooklyn	tli18800	GRANT AVE	Jamaica Ave	NYCT	Liberty Avenue	Station
Brooklyn	tlx44900	BOROUGH HALL	Joralemon St	NYCT	Lexington Avenue	Station
Brooklyn	tmy13100	KNICKERBOCKER AVE	Myrtle Ave	NYCT	Myrtle Avenue	Station
Brooklyn	tnl44200	SUTTER AVE	E. 98 St	NYCT	New Lots Avenue	Station
Brooklyn	tnl44300	SARATOGA AVE	Livonia Ave	NYCT	New Lots Avenue	Station
Brooklyn	tnl44400	ROCKAWAY AVE	Livonia Ave	NYCT	New Lots Avenue	Station
Brooklyn	tnl44500	JUNIUS ST	Livonia Ave	NYCT	New Lots Avenue	Station
Brooklyn	tnl44600	PENNSYLVANIA AVE	Livonia Ave	NYCT	New Lots Avenue	Station
Brooklyn	tnl44700	VAN SICLEN AVE	Livonia Ave	NYCT	New Lots Avenue	Station
Brooklyn	tnl44800	NEW LOTS AVE	Livonia Ave	NYCT	New Lots Avenue	Station
Brooklyn	tno45000	PRESIDENT ST	Nostrand Ave	NYCT	Nostrand Avenue	Station
Brooklyn	tno45100	STERLING ST	Nostrand Ave	NYCT	Nostrand Avenue	Station

## MTA PROPERTY LISTING FOR NYS REPORTING

Brooklyn		tno45200	WINTHROP ST	Nostrand Ave	NYCT	Nostrand Avenue	Station	
Brooklyn		tno45300	CHURCH AVE	Nostrand Ave	NYCT	Nostrand Avenue	Station	
Brooklyn		tno45400	BEVERLY RD	Nostrand Ave	NYCT	Nostrand Avenue	Station	
Brooklyn		tno45500	NEWKIRK AVE	Nostrand Ave	NYCT	Nostrand Avenue	Station	
Brooklyn		tno45600	FLATBUSH AVE	Nostrand Ave	NYCT	Nostrand Avenue	Station	
Brooklyn		tsb06610	Vacant Land Bay Pkwy	6601 Bay Parkway	NYCT	Sea Beach	Land	
Brooklyn		tsx26900	BERGEN ST	Smith St	NYCT	6th Avenue	Station	
Brooklyn		tsx27000	CARROLL ST	Smith St	NYCT	6th Avenue	Station	
Brooklyn		tsx27100	SMITH 9 ST	Smith St	NYCT	6th Avenue	Station	
Brooklyn		tsx27300	7 AVE PARK SLOPE	9 St	NYCT	6th Avenue	Station	
Brooklyn		tsx27400	PROSPECT PARK 15 ST	Prospect Park W.	NYCT	6th Avenue	Station	
Brooklyn		tsx27600	CHURCH AVE	McDonald Ave	NYCT	6th Avenue	Station	
Brooklyn		twe07100	FT HAMILTON PKWY	New Utrecht Ave	NYCT	West End	Station	
Brooklyn		twe07200	50 ST	New Utrecht Ave	NYCT	West End	Station	
Brooklyn		twe07300	55 ST	New Utrecht Ave	NYCT	West End	Station	
Brooklyn		twe07400	62 ST NEW UTRECHT	New Utrecht Ave	NYCT	West End	Station	
Brooklyn		twe07500	71 ST	New Utrecht Ave	NYCT	West End	Station	
Brooklyn		twe07600	79 ST	New Utrecht Ave	NYCT	West End	Station	
Brooklyn		twe07700	18 AVE	New Utrecht Ave	NYCT	West End	Station	
Brooklyn		twe07800	20 AVE	86 St	NYCT	West End	Station	
Brooklyn		twe07900	BAY PKWY	86 St	NYCT	West End	Station	
Brooklyn		twe08000	25 AVE	86 St	NYCT	West End	Station	
Brooklyn		twe08100	BAY 50 ST	Stillwell Ave	NYCT	West End	Station	
Brooklyn		xbl15201	ROW at Schecnk Ave s o Livon	Schecnk Ave s/o Livonia Ave	NYCT	New Lots Avenue	ROW	
Brooklyn		xbl65360	Ducts at Livonia and Bradford	Livonia/Bradford	NYCT	New Lots Avenue	Receivable Easement	
Brooklyn		xbl65660	Clark St Tunnel	Furman St	NYCT	Clark Street	Telecom	
Brooklyn		xbl65840	MCI Jamaica ROW	Column J-223-A	NYCT	Jamaica	Ducts	
Brooklyn		xbl65860	MCI ENY Loop	Column KP-640-F	NYCT	Jamaica	Ducts	
Brooklyn		xbl65900	Lexington Ave Tunnel	Bowling Green to Boro Hall	NYCT	Lexington Avenue	Ducts	
Brooklyn	000001	1	xbl05840	IND Rt 103, Houston Essex Ln	Jay St	NYCT	8th Avenue	Payable Easement
Brooklyn	000019		xbl65640	Rutgers St Tunnel	Jay St	NYCT	8th Avenue	Telecom
Brooklyn	000053	29	tsx26800	YORK ST	York St	NYCT	6th Avenue	Station
Brooklyn	000053	29	xbl18380	BMT York St Substation	York St ,Below Manhattan Br	NYCT	6th Avenue	Substation
Brooklyn	000058	50	xbl21720	"A" Train ROW	Cadman Plaza Park	NYCT	8th Avenue	ROW
Brooklyn	000066	4	xbl23360	IND Vent Shaft	112 York St	NYCT	8th Avenue	Vent
Brooklyn	000075	109	xbl26980	Bridge Substation	42 Red Cross Pl	NYCT	6th Avenue	Substation

## MTA PROPERTY LISTING FOR NYS REPORTING

Brooklyn	000085	6	xb130460	"A" Train ROW	1 Red Cross Place/High St	NYCT	8th Avenue	ROW
Brooklyn	000086	11	xb130500	IND Crosstown Ln, Rt 107	175 Adams St (Fee)	NYCT	8th Avenue	Payable Easement
Brooklyn	000086	75	xb130520	Jay St Substa,IND Crosstwn Ln	214 Jay St	NYCT	8th Avenue	Substation
Brooklyn	000088	1	xb130600	B,D,Q;N+R Across Manhattan E	Jay St (Fee)	NYCT	6th Avenue	ROW
Brooklyn	000097	2	xb130920	IND, Rt 107	181-87 Pearl St (Fee)	NYCT	8th Avenue	ROW
Brooklyn	000132	23	xb107660	ROW 8 Ave	126 Flatbush Ave Ext	NYCT	6th Avenue	Payable Easement
Brooklyn	2/27 000139	1	tfo04501	Columbus Park	Joralemon St	NYCT	4th Avenue	ROW
Brooklyn	000149	1	xb107980	Albee Square Mall	Flatbush Ave	NYCT	6th Avenue	Payable Easement
Brooklyn	000149	49	xb108000	Albee Square Mall	Flatbush Ave	NYCT	6th Avenue	Payable Easement
Brooklyn	000149	50	xb108020	Albee Square Mall	Flatbush Ave	NYCT	6th Avenue	Payable Easement
Brooklyn	000149	75	tfo04700	DEKALB AVE	360 Flatbush Ave Ext	NYCT	4th Avenue	Station
Brooklyn	000149	75	xb108040	Dekalb Ave Station	9 De Kalb Ave	NYCT	6th Avenue	Payable Easement
Brooklyn	000150	1	xb108060	Jay St Station	437-45 Fulton St (Fee)	NYCT	6th Avenue	Payable Easement
Brooklyn	000150	19	xb108080	Jay St Station	Willoughby St	NYCT	6th Avenue	Payable Easement
Brooklyn	000152	1	xb108100	Hoyt St Station Stair	493-95 Fulton St (Fee)	NYCT	8th Avenue	Payable Easement
Brooklyn	000154	18	xb108120	IND ROW	Fulton St	NYCT	8th Avenue	Payable Easement
Brooklyn	000154	19	xb108140	IND Wash Hts 8 Ave Ln, Rt 10:	380 Fulton St (Fee)	NYCT	8th Avenue	ROW
Brooklyn	000163	1	tbl00001	Livingston Plaza	130 Livingston St	NYCT	Block/Lot	Offices
Brooklyn	000164	1	xb108500	IND 8 Ave	Smith St (Fee)	NYCT	8th Avenue	ROW
Brooklyn	000164	13	xb108520	IND 8 Ave	166-76 Livingston St (Fee)	NYCT	8th Avenue	ROW
Brooklyn	000164	42	xb108540	Hoyt Mezzanine	189 Schermerhorn St	NYCT	8th Avenue	Payable Easement
Brooklyn	000165	1, 15	xb108560	Hoyt St Station	210 Livingston St	NYCT	8th Avenue	Payable Easement
Brooklyn	000165	29	xb108580	Hoyt St Station	35-50 Bond St	NYCT	8th Avenue	Payable Easement
Brooklyn	000165	58	xb108600	Hoyt St Station	219 Schermerhorn St	NYCT	8th Avenue	Receivable Easement
Brooklyn	000167	13	tct25601	IND Crosstown Ln, Rt 105	Livingston St	NYCT	Crosstown	ROW
Brooklyn	000167	28	tct25602	IND Crosstown Ln, Rt 106	70 Flatbush Ave	NYCT	Crosstown	ROW
Brooklyn	000167	36	tct25603	IND Crosstown Ln, Rt 107	Schermerhorn St	NYCT	Crosstown	ROW
Brooklyn	000167	42	tct25604	IND Crosstown Ln, Rt 107	347 Schermerhorn St	NYCT	Crosstown	ROW
Brooklyn	000170	1	tct25605	IND Crosstown Ln, Rt 107	Smith St	NYCT	Crosstown	ROW
Brooklyn	000171	1	tct25606	IND Crosstown Ln, Rt 107	194 Schermerhorn	NYCT	Crosstown	ROW
Brooklyn	000171	26	tct25607	IND Crosstown Ln, Rt 107	250 Schermerhorn	NYCT	Crosstown	ROW
Brooklyn	000172	10	tct25608	IND Crosstown Ln, Rt 107	258 Schermerhorn St	NYCT	Crosstown	ROW
Brooklyn	000172	109	tct25609	IND Crosstown Ln, Rt 107	256 Schermerhorn St	NYCT	Crosstown	ROW
Brooklyn	000172	13	tct25610	IND Crosstown Ln, Rt 107	264 Schermerhorn St	NYCT	Crosstown	ROW
Brooklyn	000172	14	tct25611	IND Crosstown Ln, Rt 107	268 Schermerhorn St	NYCT	Crosstown	ROW
Brooklyn	000172	15	tct25612	IND Crosstown Ln, Rt 107	272 Schermerhorn St	NYCT	Crosstown	ROW

## MTA PROPERTY LISTING FOR NYS REPORTING

Brooklyn	000172	18	tct25613	IND Crosstown Ln, Rt 107	290 Schermerhorn St	NYCT	Crosstown	ROW
Brooklyn	000172	24	tct25614	IND Crosstown Ln, Rt 107	300 Schermerhorn St	NYCT	Crosstown	ROW
Brooklyn	000172	7	tct25615	IND Crosstown Ln, Rt 107	59 Bond St	NYCT	Crosstown	ROW
Brooklyn	000173	5	tct25616	Park #B 137	358 Schermerhorn St	NYCT	Crosstown	Vent
Brooklyn	000199	126	tfo04503	Furman St Tunnel	Pier 4 - East River	NYCT	4th Avenue	ROW
Brooklyn	000199	130	tfo04502	Furman St Fan Plant	258 Furman St	NYCT	4th Avenue	Fan Plant
Brooklyn	000199	3	xbl09080	IND Wash Hts 8 Ave Ln, Rt 10: Cranberry St		NYCT	8th Avenue	Payable Easement
Brooklyn	000199	3	xbl09100	IRT ROW bet Wall St Clark St	E River	NYCT	Clark Street	ROW
Brooklyn	000208	201	xbl09340	IRT ROW b Wall St Clark St	Columbia Heights	NYCT	Clark Street	ROW
Brooklyn	000208	202	xbl09360	IRT ROW b Wall St Clark St	Columbia Heights	NYCT	Clark Street	ROW
Brooklyn	000208	25	xbl09380	IND Cranberry St Tunnel	Columbia Heights	NYCT	8th Avenue	Vent
Brooklyn	000216	32	xbl09860	IND Wash Hts 8 Ave Ln, Rt 10: 48 Henry St (Fee)		NYCT	8th Avenue	ROW
Brooklyn	000216	33	xbl09880	IND Wash Hts 8 Ave Ln, Rt 10: 50 Henry St (Fee)		NYCT	8th Avenue	ROW
Brooklyn	000216	35	xbl09900	IND Wash Hts 8 Ave Ln, Rt 10: 71 Cranberry St (Fee)		NYCT	8th Avenue	ROW
Brooklyn	000216	36	xbl09920	IND Wash Hts 8 Ave Ln, Rt 10: 69 Cranberry St (Fee)		NYCT	8th Avenue	ROW
Brooklyn	000216	37	xbl09940	IND Wash Hts 8 Ave Ln, Rt 10: 67 Cranberry St (Fee)		NYCT	8th Avenue	ROW
Brooklyn	000216	38	xbl09960	IND Wash Hts 8 Ave Ln, Rt 10: 65 Cranberry St (Fee)		NYCT	8th Avenue	ROW
Brooklyn	000216	39	xbl09980	IND Wash Hts 8 Ave Ln, Rt 10: 63 Cranberry St (Fee)		NYCT	8th Avenue	ROW
Brooklyn	000217	1	xbl10000	IND Wash Hts 8 Ave Ln, Rt 10: 75 Henry St		NYCT	8th Avenue	ROW
Brooklyn	000231	1	tcl43011	Entrance Easemt To Clark St	Clark St	NYCT	Clark Street	Stairway
Brooklyn	1	000231	p/o 1	Pay. Easement St George Hotel	100 Henry St	NYCT	Clark Street	Payable Easement
Brooklyn	000238	35	tcl43012	IRT ROW, Contract 3	Clinton St	NYCT	Clark Street	Payable Easement
Brooklyn	000245	1	xbl10180	IRT ROW, Contract 3	Montague St	NYCT	Lexington Avenue	ROW
Brooklyn	000245	15	tcl43013	IRT Fdtns, Structs, Tunnels	268 Furman St	NYCT	Clark Street	Substation
Brooklyn	000260	11	tcl43014	IRT Substation #21	27-31 Willow Pl	NYCT	Clark Street	Substation
Brooklyn	000260	25	tcl43015	IRT Subway Vent'rs In "House"	58 Joralemon St	NYCT	Clark Street	Vent
Brooklyn	000390	40	tsx26901	Relay Room at Bergen St	166 Smith St	NYCT	6th Avenue	Building
Brooklyn	000435	31	xbl15320	Carrol St Station Easement	336 Union St	NYCT	6th Avenue	Payable Easement
Brooklyn	000449	27	xbl15380	F Train ROW	W/S Smith St	NYCT	6th Avenue	ROW
Brooklyn	000456	29	tfo05001	Substation "N+R"	4 th Ave Off Carroll	NYCT	4th Avenue	Substation
Brooklyn	000459	24	tsx27101	Smith St Subway Ent	360 Smith Bet 1 & 2 Pl	NYCT	6th Avenue	Stairway
Brooklyn	000463	21	tsx27090	IND Smith St Substa & ROW "F	Smith St From Second-Third Pl	NYCT	6th Avenue	ROW
Brooklyn	000467	25	xbl15460	IND Pros Pk+Coney I;"F"	3 Place	NYCT	6th Avenue	ROW
Brooklyn	000470	20	xbl15480	El'd "F" Train, Pkg At Grade	4 Place + Luq, 404-22	NYCT	6th Avenue	ROW
Brooklyn	000472	48	xbl15500	IND ROW, El'd "F" & "G"	Smith St	NYCT	6th Avenue	ROW
Brooklyn	000474	25	xbl15520	IND ROW, El'd "F" & "G"	Smith St	NYCT	6th Avenue	ROW

## MTA PROPERTY LISTING FOR NYS REPORTING

Brooklyn	000477	1	xbl15540	IND Pros Pk+Coney I;"F"	Smith St	NYCT	6th Avenue	ROW
Brooklyn	000480	34	xbl15580	Lift Bridge under F Train	9 St	NYCT	6th Avenue	ROW
Brooklyn	000480	8	xbl15600	IND Pros Pk+Coney I;"F"	Centre St	NYCT	6th Avenue	ROW
Brooklyn	000499	1	bb141700	Battery Tunnel	Summit St	BT	Block/Lot	Tunnel
Brooklyn	000500	1	bb115660	Battery Tunnel underneath	92-98 Hamilton Ave	BT	Block/Lot	Tunnel
Brooklyn	000502	38	bb115680	Battery Tunnel	Van Brunt St	BT	Block/Lot	Tunnel
Brooklyn	000503	1	bb115880	Battery Tunnel	Battery Pl - E River	BT	Block/Lot	Tunnel
Brooklyn	000504	50	bb115920	Battery Tunnel Vent Park	Hamilton Ave	BT	Block/Lot	Tunnel
Brooklyn	000505	39	bb115940	Battery Tunnel Svc Bldg	340 Columbia St-160 Hamilton	BT	Block/Lot	Tunnel
Brooklyn	000505	58	bb115965	Battery Tunnel Svc Bldg Pkng	26 Richards St	BT	Block/Lot	Tunnel
Brooklyn	000505	60	bb115960	Battery Tunnel Svc Bldg Pkngg	19 Richards St	BT	Block/Lot	Tunnel
Brooklyn	000562	18 37	tbl65916	Printshop and Dist Facility	201-217 Bush St	NYCT	Block/Lot	Building
Brooklyn	000662	136	xbl23420	SBRW Fdatns, Sub+Superstruct	2 Ave	SBR	Block/Lot	ROW
Brooklyn	000699	1	xbl24940	Easement from Costco	990 Third Ave (2 Ave 37 – 39 St)	SBR	Block/Lot	Payable Easement
Brooklyn	000701	38	twe08113	38 St Substation+Pking Lot	479 38 St	NYCT	West End	Substation
Brooklyn	000704	7	sb000400	South Brooklyn Railway Propert	39th St	SBR	Block/Lot	Land
Brooklyn	000704	7	xbl24980	SBRW Fdatns, Sub+Superstruct	4 Ave & 38 St	SBR	Block/Lot	ROW
Brooklyn	000705	6	tbl25020	BMT Land Easemts On SBRW P 4 Ave(Ipis)	S/S 38 Bet 4+5	NYCT	Block/Lot	ROW
Brooklyn	000705	6	xbl25000	SBR ROW S S 38 Bet 4+5	4 Ave(Ipis) S/S 38 Bet 4+5	SBR	Block/Lot	ROW
Brooklyn	000705	8	tbl25010	BMT Land Easemts On SBRW P 4 Ave(Ipis)	S/S 38 Bet 4+5	NYCT	Block/Lot	ROW
Brooklyn	000900		xbl65680	Cranberry (Fulton) St Tunnel	Furman St	NYCT	Fulton Street	Tunnel
Brooklyn	000903	174	tbl30640	Jackie Gleason Depot Yard	871 5 Ave	NYCT	Block/Lot	Depot
Brooklyn	000903	174	twe08114	SBRW Fdatns, Sub+Superstruct	5 AveTo 8 Ave	SBR	Block/Lot	ROW
Brooklyn	000903	174	xbl30660	Former NYRT Imprvmts On SBF	36 St	SBR	Block/Lot	ROW
Brooklyn	000903	180	tbl30680	Jackie Gleason Depot Yard	871 5 Ave	NYCT	Block/Lot	Depot
Brooklyn	000903	190	tbl30700	Jackie Gleason Depot Yard	871 5 Ave	NYCT	Block/Lot	Depot
Brooklyn	000903	250	xbl30720	BMT 39 St Yard	S/S 37 W/O 8 Ave	SBR	West End	Yard
Brooklyn	000903	251	xbl30740	BMT 39 St Yard	S/S 37 W/O 8 Ave	SBR	West End	Yard
Brooklyn	000903	254	xbl30760	BMT 39 St Yard	S/S 37 W/O 8 Ave	SBR	West End	Yard
Brooklyn	000903	265	xbl30780	BMT 39 St Yard	S/S 37 W/O 8 Ave	SBR	West End	Yard
Brooklyn	000903	79	tbl65902	Payable Easement at 39 St Yarc	7 Ave and 39 St Yard	NYCT	Block/Lot	Payable Easement
Brooklyn	000903	80	tbl65910	Payable Easement at 39 St Yarc	7 Ave and 39 St Yard	NYCT	Block/Lot	Payable Easement
Brooklyn	000908	1	tbl30800	Crew Qtrts 3rd Rail Stg	38 St S/S 37 W/O 8 Ave	NYCT	West End	Building
Brooklyn	000908	177	xbl30820	BMT 39 St Yard	S/S 37 W/O 8 Ave	SBR	West End	Yard
Brooklyn	000908	177	xbl30840	BMT 39 St Yard	S/S 37 W/O 8 Ave	SBR	West End	ROW
Brooklyn	000908	6	xbl30860	BMT 39 St Yard	S/S 37 W/O 8 Ave	SBR	West End	ROW

## MTA PROPERTY LISTING FOR NYS REPORTING

Brooklyn	000990	69	xbl00065	58 Second Avenue	58 Second Avenue	NYCT	Leased In	Leased In
Brooklyn	001007	20	xbl05880	IND ROW Coney Is	70-92 9 St (Fee)	NYCT	6th Avenue	ROW
Brooklyn	001007	29	xbl05900	IND ROW Coney Is	9 St	NYCT	6th Avenue	ROW
Brooklyn	001007	6	xbl05920	IND Subway Storage Rm	34 9 St	NYCT	6th Avenue	ROW
Brooklyn	001008	1	xbl05940	IND Tenth St Substation	125 10 St	NYCT	6th Avenue	Substation
Brooklyn	001009	1	xbl05960	IND ROW Coney Is	3 Ave Ipis=471 3 Ave	NYCT	6th Avenue	ROW
Brooklyn	001010	1	tfo05000	9 ST	4 Ave	NYCT	4th Avenue	Station
Brooklyn	001010	1	tsx27200	4 AVE	443-449 4 Ave	NYCT	6th Avenue	Station
Brooklyn	001010	26	xbl06000	IND ROW Coney Is	9 St	NYCT	6th Avenue	Payable Easement
Brooklyn	001010	39	xbl06020	IND ROW Coney Is	9 St	NYCT	6th Avenue	Payable Easement
Brooklyn	001107	27	xbl06040	IND ROW Coney Is	70 Prospect Park Sw (Fee)	NYCT	6th Avenue	Payable Easement
Brooklyn	001107	43	xbl06060	IND ROW Coney Is	579 16 St (Fee)	NYCT	6th Avenue	Payable Easement
Brooklyn	001107	44	xbl06080	IND ROW Coney Is	577 16 St (Fee)	NYCT	6th Avenue	Payable Easement
Brooklyn	001107	46	xbl06100	IND ROW Coney Is	575 16 St (Fee)	NYCT	6th Avenue	Payable Easement
Brooklyn	001107	47	xbl06120	IND ROW Coney Is	573 16 St (Fee)	NYCT	6th Avenue	Payable Easement
Brooklyn	001107	48	xbl06140	IND ROW Coney Is	571-0A 16 St (Fee)	NYCT	6th Avenue	Payable Easement
Brooklyn	001107	49	xbl06160	IND ROW Coney Is	571 16 St (Fee)	NYCT	6th Avenue	Payable Easement
Brooklyn	001111	141	xbl06180	IND ROW Coney Is	556 16 St (Fee)	NYCT	6th Avenue	Payable Easement
Brooklyn	001111	145	xbl06200	IND ROW Coney Is	249 Windsor Pl (Fee)	NYCT	6th Avenue	Payable Easement
Brooklyn	001111	37	xbl06220	IND ROW Coney Is	546 16 St (Fee)	NYCT	6th Avenue	Payable Easement
Brooklyn	001111	38	xbl06240	IND ROW Coney Is	548 16 St (Fee)	NYCT	6th Avenue	Payable Easement
Brooklyn	001111	39	xbl06260	IND ROW Coney Is	550 16 St (Fee)	NYCT	6th Avenue	Payable Easement
Brooklyn	001111	40	xbl06280	IND ROW Coney Is	552 16 St (Fee)	NYCT	6th Avenue	Payable Easement
Brooklyn	001111	41	xbl06300	IND ROW Coney Is	554 16 St (Fee)	NYCT	6th Avenue	Payable Easement
Brooklyn	001111	43	xbl06320	IND ROW Coney Is	1614 11 Ave(Fee)	NYCT	6th Avenue	Payable Easement
Brooklyn	001111	44	xbl06340	IND ROW Coney Is	253 Windsor Pl (Fee)	NYCT	6th Avenue	Payable Easement
Brooklyn	001111	45	xbl06360	IND ROW Coney Is	251 Windsor Place (Fee)	NYCT	6th Avenue	Payable Easement
Brooklyn	001111	46	xbl06380	IND ROW Coney Is	247-0A Windsor Place (Fee)	NYCT	6th Avenue	Payable Easement
Brooklyn	001114	159	xbl06400	IND ROW Coney Is	521 Prospect Ave(Fee)	NYCT	6th Avenue	Payable Easement
Brooklyn	001114	163	xbl06420	IND ROW Coney Is	39 Howard Place (Fee)	NYCT	6th Avenue	Payable Easement
Brooklyn	001114	224	xbl06440	IND ROW Coney Is	29 Howard Place (Fee)	NYCT	6th Avenue	Payable Easement
Brooklyn	001114	225	xbl06460	IND ROW Coney Is	25 Howard Place (Fee)	NYCT	6th Avenue	Payable Easement
Brooklyn	001114	23	xbl06480	IND ROW Coney Is	33 Howard Place (Fee)	NYCT	6th Avenue	Payable Easement
Brooklyn	001114	24	xbl06500	IND ROW Coney Is	31 Howard Place (Fee)	NYCT	6th Avenue	Payable Easement
Brooklyn	001114	25	xbl06520	IND ROW Coney Is	27 Howard Place (Fee)	NYCT	6th Avenue	Payable Easement
Brooklyn	001114	26	xbl06540	IND ROW Coney Is	23 Howard Place (Fee)	NYCT	6th Avenue	Payable Easement

## MTA PROPERTY LISTING FOR NYS REPORTING

Brooklyn	001114	27	xb106560	IND ROW Coney Is	21 Howard Place (Fee)	NYCT	6th Avenue	Payable Easement
Brooklyn	001114	28	xb106580	IND ROW Coney Is	19 Howard Place (Fee)	NYCT	6th Avenue	Payable Easement
Brooklyn	001114	29	xb106600	IND ROW Coney Is	17 Howard Place (Fee)	NYCT	6th Avenue	Payable Easement
Brooklyn	001114	30	xb106620	IND ROW Coney Is	15 Howard Place (Fee)	NYCT	6th Avenue	Payable Easement
Brooklyn	001114	31	xb106640	IND ROW Coney Is	13 Howard Place (Fee)	NYCT	6th Avenue	Payable Easement
Brooklyn	001114	32	xb106660	IND ROW Coney Is	11 Howard Place (Fee)	NYCT	6th Avenue	Payable Easement
Brooklyn	001114	33	xb106680	IND ROW Coney Is	9 Howard Place (Fee)	NYCT	6th Avenue	Payable Easement
Brooklyn	001114	34	xb106700	IND ROW Coney Is	7 Howard Place (Fee)	NYCT	6th Avenue	Payable Easement
Brooklyn	001114	35	xb106720	IND ROW Coney Is	5 Howard Place (Fee)	NYCT	6th Avenue	Payable Easement
Brooklyn	001114	52	xb106740	IND ROW Coney Is	32 Fuller Place (Fee)	NYCT	6th Avenue	Payable Easement
Brooklyn	001114	53	xb106760	IND ROW Coney Is	34 Fuller Place (Fee)	NYCT	6th Avenue	Payable Easement
Brooklyn	001114	54	xb106780	IND ROW Coney Is	36 Fuller Place (Fee)	NYCT	6th Avenue	Payable Easement
Brooklyn	001114	55	xb106800	IND ROW Coney Is	38 Fuller Place (Fee)	NYCT	6th Avenue	Payable Easement
Brooklyn	001114	56	xb106820	IND ROW Coney Is	40 Fuller Place (Fee)	NYCT	6th Avenue	Payable Easement
Brooklyn	001114	57	xb106840	IND ROW Coney Is	42 Fuller Place (Fee)	NYCT	6th Avenue	Payable Easement
Brooklyn	001114	58	xb106860	IND ROW Coney Is	44 Fuller Place (Fee)	NYCT	6th Avenue	Payable Easement
Brooklyn	001114	59	xb106880	IND ROW Coney Is	48 Fuller Place (Fee)	NYCT	6th Avenue	Payable Easement
Brooklyn	001114	62	xb106900	IND ROW Coney Is	41 Howard Place (Fee)	NYCT	6th Avenue	Payable Easement
Brooklyn	001114	64	xb106920	IND ROW Coney Is	37 Howard Place (Fee)	NYCT	6th Avenue	Payable Easement
Brooklyn	001114	65	xb106940	IND ROW Coney Is	35 Howard Place (Fee)	NYCT	6th Avenue	Payable Easement
Brooklyn	001115	38	xb106960	IND ROW Coney Is	1626 11 Ave (Fee)	NYCT	6th Avenue	Payable Easement
Brooklyn	001115	39	xb106980	IND ROW Coney Is	1628 11 Ave (Fee)	NYCT	6th Avenue	Payable Easement
Brooklyn	001119	7	lfl00300	Carlton Yard (Frt);Atl	630 Atlantic Ave W/S 6 Ave	MTA	Flatbush	Yard
Brooklyn	001120	1	lfl00400	Carlton Yard (Frt);Atl	676 Atlantic Ave	LIR	Flatbush	Yard
Brooklyn	001121	1	lfl00500	Carlton Yard (Frt);Atl	Carlton Ave	MTA	Flatbush	Yard
Brooklyn	001121	42	lfl00600	Atlantic Branch ROW	516 Vanderbilt Ave	LIR	Flatbush	Bridge
Brooklyn	001125	20	lfl00700	LIRR Substation	1020 Atlantic Ave	LIR	Flatbush	Substation
Brooklyn	001126	32	tfr02405	BMT Cable Shop	1110 Atlantic Ave	NYCT	Franklin Shuttle	ROW
Brooklyn	001126	57	tfr02406	Franklin Shuttle ROW	1117 Pacific St	NYCT	Franklin Shuttle	ROW
Brooklyn	001134	36	tfr02407	Franklin Shuttle ROW	Pacific St	NYCT	Franklin Shuttle	ROW
Brooklyn	001134	39	tfr02408	Dean St Station (Old)	1096 Pacific St	NYCT	Franklin Shuttle	Stat. not in use
Brooklyn	001134	67	tfr02409	Dean St Station (Old)	1011 Dean St (Fee)	NYCT	Franklin Shuttle	ROW
Brooklyn	001134	67	tfr02500	DEAN ST	1013 Dean St	NYCT	Franklin Shuttle	Station
Brooklyn	001134	73	tfr02418	Payable Esmnt @ Dean St	1011 Dean St	NYCT	Franklin Shuttle	Payable Easement
Brooklyn	001142	34	tfr02410	Franklin Shuttle E For ROW	1010 Dean St	NYCT	Franklin Shuttle	ROW
Brooklyn	001142	38	tfr02411	Franklin Shuttle E For ROW	1010 Dean St	NYCT	Franklin Shuttle	ROW

## MTA PROPERTY LISTING FOR NYS REPORTING

Brooklyn	001149	37	tfr02412	Franklin Shuttle ROW	916 Bergen St	NYCT	Franklin Shuttle	ROW
Brooklyn	001156	37	tfr02413	Franklin Shuttle ROW	505 St Marks Ave	NYCT	Franklin Shuttle	ROW
Brooklyn	001163	37	tfr02414	Franklin Shuttle ROW	576 Prospect Pl	NYCT	Franklin Shuttle	ROW
Brooklyn	001163	37	tfr02600	PARK PL	617 Park Pl	NYCT	Franklin Shuttle	Station
Brooklyn	001163	71	tfr02606	Park Place Station House	603 Park Pl	NYCT	Franklin Shuttle	Station
Brooklyn	001168	36	tfr02417	Payable Esmnt at Park Pl	604 Park Pl	NYCT	Franklin Shuttle	Payable Easement
Brooklyn	001168	38	tfr02601	Franklin Shuttle ROW	610 Park Pl	NYCT	Franklin Shuttle	Station
Brooklyn	001175	39	tfr02602	Franklin Shuttle ROW	612 Sterling Pl	NYCT	Franklin Shuttle	ROW
Brooklyn	001178	30	tfr02603	Franklin Shuttle ROW	600 St Johns Pl	NYCT	Franklin Shuttle	ROW
Brooklyn	001181	33	tfr02604	Franklin Shuttle ROW	520 Lincoln Pl	NYCT	Franklin Shuttle	ROW
Brooklyn	001183	43	tfr02605	Franklin Shuttle ROW	Washington Ave	NYCT	Franklin Shuttle	ROW
Brooklyn	001185	30	xbl07420	Franklin Shuttle ROW	283 Eastern Parkway	NYCT	Franklin Shuttle	ROW
Brooklyn	001187	37	tfr02700	BOTANIC GARDEN	987 President St	NYCT	Franklin Shuttle	Station
Brooklyn	001187	37	xbl07440	Franklin Shuttle ROW	996 Union St	NYCT	Franklin Shuttle	ROW
Brooklyn	001188	35	xbl07460	Franklin Shuttle ROW	980 President St	NYCT	Franklin Shuttle	ROW
Brooklyn	001189	31	tbl07480	BMT Chemical Lab (Parsons)	960 Carroll St	NYCT	Block/Lot	Offices
Brooklyn	001189	60	xbl07500	Franklin Shuttle ROW	936 Carroll St	NYCT	Franklin Shuttle	Payable Easement
Brooklyn	001190	26	xbl07520	Franklin Shuttle ROW	40 Crown St	NYCT	Franklin Shuttle	ROW
Brooklyn	001192	1	xbl07540	Franklin Shuttle ROW	999 Washington Ave	NYCT	Franklin Shuttle	ROW
Brooklyn	001197	15	tbr03001	Prospect Park Substation	475 Flatbush Ave	NYCT	Brighton	Substation
Brooklyn	001197	17	tbr03002	Prospect Park Station	496 Flatbush Ave	NYCT	Brighton	Station
Brooklyn	001268	34	xbl07600	IRT Fdtns & Structs	524-532 Eastern Parkway	NYCT	Nostrand Avenue	Payable Easement
Brooklyn	001268	38	xbl07620	IRT Fdtns & Structs	834-38 Nostrand Ave	NYCT	Nostrand Avenue	ROW
Brooklyn	001276	8	xbl07640	IRT Substation	819 Nostrand Ave	NYCT	Nostrand Avenue	Substation
Brooklyn	001336	31	lfl00800	Ext of Adj Transformer Yd	1782 Atlantic Ave	LIR	Main Line	Substation
Brooklyn	001336	31	lfl01151	LIRR Substation at Ocean Hill	Sta-Mon# 206	LIR	Flatbush	Substation
Brooklyn	001336	32	lfl00900	Atlrc Br Transformer Yard	1778 Atlantic Ave	LIR	Main Line	Substation
Brooklyn	001336	32	lfl01000	Atlantic Branch ROW	Atlantic Ave	LIR	Main Line	Payable Easement
Brooklyn	001346	10	tbl07760	Bergen St Shops	1504 Dean St	NYCT	Eastern Parkway	Shop
Brooklyn	001405	1	tnl44198	Missing E For IRT #3 New Lots	Portal To E 98 St	NYCT	New Lots Avenue	ROW
Brooklyn	001405	98	tnl44199	IRT New Lots Line ROW	East NY Ave N/W/C ENY+Portal	NYCT	New Lots Avenue	ROW
Brooklyn	001432	25	lfl01100	Atlantic Ave Tunnel	2118 Atlantic Ave	LIR	Flatbush	Payable Easement
Brooklyn	001437	26	lbr02500	Bay Ridge ROW	Sta-Mon# 370	LIR	Bay Ridge	ROW
Brooklyn	001437	26	lfl01200	Atlantic Branch ROW	Atlantic Ave	LIR	Flatbush	ROW
Brooklyn	001437	30	lbr02600	Bay Ridge ROW	Sta-Mon# 370	LIR	Bay Ridge	ROW
Brooklyn	001437	30	lfl01300	Atlantic Branch ROW	Atlantic Ave(Fee)	LIR	Flatbush	ROW



## MTA PROPERTY LISTING FOR NYS REPORTING

Brooklyn	001437	30	lfi01400	Atlantic Branch ROW	Van Sinderen(E)	LIR	Flatbush	ROW	
Brooklyn	001437	30	tca10200	ATLANTIC AVE	2464 Atlantic Ave	NYCT	Canarsie	Station	
Brooklyn	5	001437	lbr02700	Bay Ridge ROW	Sta-Mon# 370	LIR	Bay Ridge	ROW	
Brooklyn	001437	69	lfi01500	Atlantic Branch ROW	East NY Ave / Van Sinderan	LIR	Flatbush	ROW	
Brooklyn	001486	37	tca09501	B'Way+Cornelia Substa	N/W/C Bway+Jefferson	NYCT	Myrtle Avenue	Substation	
Brooklyn	001540	82	lbu00100	Bay Ridge ROW	n/w/c Bdwy + Sommers St	LIR	Bushwick	ROW	
Brooklyn	001544	21	lbu00200	Bay Ridge ROW	Sta-Mon# 355	LIR	Bushwick	ROW	
Brooklyn	001544	25	lbu00300	Bay Ridge ROW	Sta-Mon# 355	LIR	Bushwick	ROW	
Brooklyn	6	001546	1	lbu00400	Bay Ridge ROW	1965 Broadway	LIR	Bushwick	ROW
Brooklyn	6	001546	1	lbu00500	Bay Ridge ROW	Sta-Mon# 360	LIR	Bushwick	ROW
Brooklyn	001546	1	tca10100	BROADWAY JUNCTION	1965 Broadway	NYCT	Canarsie	Station	
Brooklyn	001546	1	tca10103	TA Air Vent Shaft+Entrance E	Sackman St	NYCT	Fulton Street	Vent	
Brooklyn	001546	1	tfu18301	Playgr Calahan Kelly B 219	Truxton St	NYCT	Fulton Street	Land	
Brooklyn	001547	25	tca10101	Broadway Junction Platform	2493 Fulton St (Parsons)	NYCT	Canarsie	Station	
Brooklyn	001547	25	tfu18302	IND Fulton St ROW	Fulton St	NYCT	Fulton Street	Payable Easement	
Brooklyn	001547	25	tfu18303	IND E On BMT Fee	Fulton St	NYCT	Fulton Street	ROW	
Brooklyn	001547	32	xbi08380	BMT ROW	Van Sinderen Ave	NYCT	Canarsie	ROW	
Brooklyn	001554	16	lbu00600	Bay Ridge ROW	Sta-Mon# 360	LIR	Bushwick	ROW	
Brooklyn	001555	1	tja11702	BMT ROW	Fulton St & Williams Pl	NYCT	Jamaica	ROW	
Brooklyn	001575	1	lbu00700	Easement for Bushwick ROW	2441 Atlantic Ave	LIR	Bushwick	ROW	
Brooklyn	001575	1	tbl65915	Bus Parking at East NY Depot	2441 Atlantic Ave	NYCT	Block/Lot	Depot	
Brooklyn	001576	13	tja11701	BMT ROW Jamaica Ln	Herkimer St	NYCT	Jamaica	ROW	
Brooklyn	001586	28	tja12301	B'Way+Myrtle Ave Substation	Vernon Ave 1164 Myrtle Ave	NYCT	Jamaica	Substation	
Brooklyn	001691	12	tfu17901	IND Fulton St ROW; Rt 110	88 Chauncey St (Fee)	NYCT	Fulton Street	ROW	
Brooklyn	001691	67	tfu17902	Restoration Plaza	421 Stuyvesant Ave	NYCT	Fulton Street	Payable Easement	
Brooklyn	001691	68	tfu17903	Restoration Plaza	429 Stuyvesant Ave	NYCT	Fulton Street	Payable Easement	
Brooklyn	001784	44	tct25617	Ps 256 & Playground	N/W/C Lafayette & Marcy (Fee)	NYCT	Crosstown	ROW	
Brooklyn	001866	999	lfi01600	Atlantic Branch ROW	100% Bed Of St	LIR	Flatbush	ROW	
Brooklyn	002001	1	tbr02801	Atlantic Complex IPIS	Atlantic Ave & Flatbush	NYCT	Brighton	Station	
Brooklyn	002001	1001, 100	lfi00100	ATLANTIC TERMINAL	2 Hanson Pl	LIR	Flatbush	Station	
Brooklyn	002001	20	lfi00101	Atlantic Terminal Complex	40 Hanson Pl	LIR	Brighton	Station	
Brooklyn	002001	25	lfi00102	Atlantic Terminal Complex	162 Ft Greene Pl	LIR	Brighton	Station	
Brooklyn	002001	26	lfi00103	Atlantic Terminal Complex	164 Ft Greene Pl	LIR	Brighton	Station	
Brooklyn	002001	28	lfi00104	Atlantic Terminal Complex	168 Ft Greene Pl	LIR	Brighton	Station	
Brooklyn	002001	30	lfi00105	Atlantic Terminal Complex	172 Ft Greene Pl	LIR	Flatbush	Station	
Brooklyn	002001	30	mp007281	Model of Atlantic Terminal Com	172 Ft Greene Pl	LIR	Flatbush	Station	

## MTA PROPERTY LISTING FOR NYS REPORTING

Brooklyn	002001	31	lfi00106	Atlantic Terminal Complex	174-176 Ft Greene Pl	LIR	Brighton	Station
Brooklyn	002001	33	lfi00107	Atlantic Terminal Complex	178 Ft Greene Pl	LIR	Brighton	Station
Brooklyn	002001	35	lfi00108	Atlantic Terminal Complex	182 Ft Greene Pl	LIR	Brighton	Station
Brooklyn	002001	39	lfi00109	Atlantic Terminal Complex	192 Ft Greene Pl	LIR	Brighton	Station
Brooklyn	002007	1	lfi00200	Carlton Yards	Atlantic & Carlton Ave	LIR	Flatbush	Yard
Brooklyn	002016	42	tfr02400	FRANKLIN AVE	574 Franklin Ave	NYCT	Franklin Shuttle	Station
Brooklyn	002016	42	tfr02401	Franklin Shuttle ROW	1130 Fulton St; W/S Franklin	NYCT	Franklin Shuttle	Station
Brooklyn	002016	56	tfr02402	Franklin Shuttle ROW	195 Lefferts Pl	NYCT	Franklin Shuttle	Payable Easement
Brooklyn	002020	45	tfr02403	Franklin Shuttle ROW	216 Lefferts Pl	NYCT	Franklin Shuttle	Payable Easement
Brooklyn	002020	46	tfr02404	Franklin Shuttle ROW	216 Lefferts Pl	NYCT	Franklin Shuttle	Payable Easement
Brooklyn	002048	35	xbl09260	Metrotech Center	139 Myrtle Ave(Fee)	NYCT	6th Avenue	Payable Easement
Brooklyn	002048	9	xbl09280	Metrotech Center	123 Duffield St (Fee)	NYCT	6th Avenue	Payable Easement
Brooklyn	002049	113	lbu00710	LIRR Bushwick Br	e/o Flushing Ave	LIR	Bushwick	ROW
Brooklyn	002060	23	xbl09300	Closed stairway to Myrtle Ave	156 Flatbush Avext	NYCT	6th Avenue	Stairway
Brooklyn	002062	1	xbl09320	Flatbush Substatn	161-63 Prince St	NYCT	6th Avenue	Substation
Brooklyn	002085	1	xbl09420	Easement on LIU campus	75 DeKalb Ave	NYCT	6th Avenue	Payable Easement
Brooklyn	002085	25	xbl09440	BMT Substation On LIU Campus	430 Hudson Ave	NYCT	6th Avenue	Substation
Brooklyn	002085	50	xbl09460	BMT ROW	423 Hudson Ave	NYCT	6th Avenue	Payable Easement
Brooklyn	002093	1	tfo04701	Elev.395 Flatbush Ave(portion)	395 Flatbush Ave	NYCT	4th Avenue	Payable Easement
Brooklyn	002093	1	xbl09480	BMT ROW	50 De Kalb Ave(Fee)	NYCT	6th Avenue	ROW
Brooklyn	002094	1	xbl09500	BMT ROW	625 Fulton St (Fee)	NYCT	6th Avenue	ROW
Brooklyn	002094	35	xbl09520	BMT ROW	633 Fulton St (Fee)	NYCT	6th Avenue	ROW
Brooklyn	002095	1	xbl09540	BMT Land Easements	Rockwell Pl	NYCT	6th Avenue	Payable Easement
Brooklyn	002095	1	xbl09560	BMT ROW	Rockwell Pl	NYCT	6th Avenue	ROW
Brooklyn	002095	45	xbl09580	BAM Majestic Theatre	653 Fulton St	NYCT	6th Avenue	Payable Easement
Brooklyn	002095	45	xbl09600	BMT Land Easements	653 Fulton St (Fee)	NYCT	6th Avenue	Payable Easement
Brooklyn	002095	45	xbl09620	BMT ROW	653 Fulton St (Fee)	NYCT	6th Avenue	Payable Easement
Brooklyn	002106	1	xbl09640	BMT Land Easements	73 Flatbush Ave(Fee)	NYCT	6th Avenue	Payable Easement
Brooklyn	002107	1	xbl09660	BMT Land Easements	111 Rockwell Pl	NYCT	6th Avenue	Payable Easement
Brooklyn	002107	15	xbl09680	BMT Land Easements	Fulton St	NYCT	6th Avenue	Payable Easement
Brooklyn	002107	24	xbl09700	BMT Land Easements	600 Fulton St (Fee)	NYCT	6th Avenue	Payable Easement
Brooklyn	002107	30	xbl09720	BMT Land Easements	258 Ashland Pl	NYCT	6th Avenue	Payable Easement
Brooklyn	002107	40	xbl09740	BMT Land Easements	11 Lafayette Ave	NYCT	6th Avenue	Payable Easement
Brooklyn	002107	41	xbl09760	BMT Land Easements	13 Lafayette Ave	NYCT	6th Avenue	Payable Easement
Brooklyn	002108	1	xbl09780	BMT Land Easements	253 Ashland Pl	NYCT	6th Avenue	Payable Easement
Brooklyn	002112	27	xbl09800	BMT Land Easements	89 St Felix St (Fee)	NYCT	4th Avenue	Payable Easement

## MTA PROPERTY LISTING FOR NYS REPORTING

Brooklyn		002113	31	xb109820	BMT Land Easements	652 Fulton St	NYCT	4th Avenue	Payable Easement
Brooklyn		002113	34	xb109840	BMT Land Easements	660 Fulton St	NYCT	4th Avenue	Payable Easement
Brooklyn		002242	57	tct25618	BMT; Substation	145 Lorimer St	NYCT	Crosstown	Substation
Brooklyn		002316	1	tca08897	Fan Plant Land Easements	2 N 7 St	NYCT	Canarsie	Fan Plant
Brooklyn		002316	49	tca08898	BMT Land Easements	112 Kent Ave	NYCT	Canarsie	Substation
Brooklyn		002318		tca08896	BMT Land Easements	Bedford Ave	NYCT	Canarsie	ROW
Brooklyn		002324	28	tca08899	North 7 St Fan Plant FP 5110	52 North 7 St	NYCT	Canarsie	Fan Plant
Brooklyn		002335	18	tby00098	BMT Bedford+6 St Substation	158 N 6 St	NYCT	Canarsie	Substation
Brooklyn	4	002335	18	tca08900	BEDFORD AVE	158 N 6th St	NYCT	Canarsie	Station
Brooklyn		002446	56	tbl10160	Wmsburgh Br Plaza Bus Turn	215 Broadway	NYCT	Block/Lot	Bus Turnaround
Brooklyn		002470	12	tby00099	BMT Distribution Station	70 S 6 St	NYCT	Canarsie	Substation
Brooklyn		002472		tbl65700	54 St Clay Tunnels	54 St	NYCT	Block/Lot	Telecom
Brooklyn		002472	425	tbl10240	Crosstown Depot	65 Commercial St	NYCT	Block/Lot	Depot
Brooklyn	9	002590	1	tbl65924	Mobile Wash Van Fleet Garage	40-96 Quay St	NYCT	Block/Lot	Building
Brooklyn		002974	105	lbu00900	LIRR Bushwick Br	132 Morgan Ave	LIR	Bushwick	ROW
Brooklyn	10	002974	162	lbu01000	LIRR Bushwick Br	455 Johnson Ave	LIR	Bushwick	ROW
Brooklyn		002974	200	lbu01100	LIRR Bushwick Br	132 Morgan Ave	LIR	Bushwick	ROW
Brooklyn		002976	43	lbu01200	LIRR Bushwick Br	126 Stewart Ave	LIR	Bushwick	ROW
Brooklyn		002977	35	lbu01300	LIRR Bushwick Br	109 Gardner Ave	LIR	Bushwick	ROW
Brooklyn		002978	41	lbu01400	LIRR Bushwick Br	113A Scott Ave	LIR	Bushwick	ROW
Brooklyn		002979	24	lbu01500	LIRR Bushwick Br	Seneca Ave	LIR	Bushwick	ROW
Brooklyn		002987	3	lev00040	LIRR Evergreen Branch	72 Varick Ave	LIR	Evergreen	Yard
Brooklyn		002987	3	lev00042	Land on Evergreen Branch	Queens Block 3725, Lot 31	LIR	Evergreen	Land
Brooklyn		002994	105	tca09401	BMT Land Easements	28-56 Varick Ave(Fee)	NYCT	Canarsie	Payable Easement
Brooklyn		002994	33	tca09402	BMT Land Easements	43 Stewart Ave	NYCT	Canarsie	Payable Easement
Brooklyn		002994	9	tca09403	BMT Land Easements	Johnson Ave(Fee)	NYCT	Canarsie	Payable Easement
Brooklyn		003007	1	lev00080	LIRR Evergreen Branch	22 Stewart Ave	LIR	Evergreen	ROW
Brooklyn		003007	3	tca09404	BMT Land Easements	Stewart Ave	NYCT	Canarsie	Payable Easement
Brooklyn		003056	32	lbu01600	Bushwick Storage Yard	35 Meserole St	LIR	Bushwick	Yard
Brooklyn		003056	32	lbu01700	Bushwick Storage Yard	350 Meserole St	LIR	Bushwick	Yard
Brooklyn		003056	35	lbu01800	Bushwick Storage Yard	350 Meserole St	LIR	Bushwick	Yard
Brooklyn		003082	10	tca09405	BMT (Bushwick Substation)	212 Boreum St (Reuc)	NYCT	Canarsie	Vent
Brooklyn		003082	2	tca09406	BMT Land Easements	315 B Bushwick Ave	NYCT	Canarsie	Payable Easement
Brooklyn		003082	73	tca09408	BMT Land Easements	221 Mckibbin St	NYCT	Canarsie	Payable Easement
Brooklyn		003082	89	tca09409	BMT Land Easements	217 Mckibbin St	NYCT	Canarsie	Payable Easement
Brooklyn		003091	16	tca09410	Easement For ROW??	226-28 Mckibbin St (Fee)	NYCT	Canarsie	Payable Easement

## MTA PROPERTY LISTING FOR NYS REPORTING

Brooklyn		003091	18	tca09411	Easement For ROW??	230-32 McKibbin St (Fee)	NYCT	Canarsie	Payable Easement
Brooklyn		003091	20	tca09412	Easement For ROW??	23234-0A McKibbin St (Fee)	NYCT	Canarsie	Payable Easement
Brooklyn		003091	21	tca09413	Easement For ROW??	236-38 McKibbin St (Fee)	NYCT	Canarsie	Payable Easement
Brooklyn		003091	23	tca09414	Easement For ROW??	240-42 McKibbin St (Fee)	NYCT	Canarsie	Payable Easement
Brooklyn		003091	25	tca09415	Easement For ROW??	244-46 McKibbin St (Fee)	NYCT	Canarsie	Payable Easement
Brooklyn		003091	38	tca09416	Vacant Land ???	274 McKibbin St	NYCT	Canarsie	Land
Brooklyn		003091	49	tca09417	Easement For ROW??	White St (Fee)	NYCT	Canarsie	Payable Easement
Brooklyn	9	003092	22	tca09400	MORGAN AVE	73 Bogart St; W/O Morgan Ave	NYCT	Canarsie	Station
Brooklyn		003167	40	tca09502	BMT Land Easements	387 Jefferson St	NYCT	Canarsie	Payable Easement
Brooklyn	9	003168	1	tca09500	JEFFERSON ST	389 Jefferson St	NYCT	Canarsie	Station
Brooklyn		003168	1	tca09503	BMT Land Easements	389 Jefferson St	NYCT	Canarsie	Stairway
Brooklyn		003193	1	tmy09708	Block 3193 Lot 1	1178 Myrtle Avenue	NYCT	Myrtle Avenue	Payable Easement
Brooklyn		003193	11	tmy09717	Block 3193 Lot 11	15 Ditmars Street	NYCT	Myrtle Avenue	Payable Easement
Brooklyn		003193	120	tmy09701	BMT ROW	981 Broadway	NYCT	Myrtle Avenue	Payable Easement
Brooklyn		003193	121	tmy09702	BMT ROW	975 Broadway	NYCT	Myrtle Avenue	Land
Brooklyn		003193	121	tmy09703	BMT ROW	975 Broadway	NYCT	Myrtle Avenue	Payable Easement
Brooklyn		003193	17	tmy09722	Block 3193 Lot 17	979 Broadway	NYCT	Myrtle Avenue	Payable Easement
Brooklyn		003193	18	tmy09704	BMT ROW	979 Broadway	NYCT	Myrtle Avenue	Payable Easement
Brooklyn		003193	20	tmy09705	BMT ROW	Broadway	NYCT	Myrtle Avenue	Payable Easement
Brooklyn		003193	21	tmy09706	BMT ROW	973 Broadway	NYCT	Myrtle Avenue	Payable Easement
Brooklyn		003193	3	tmy09709	Block 3193 Lot 3	1168 Myrtle Avenue	NYCT	Myrtle Avenue	Payable Easement
Brooklyn		003193	37	tmy09735	Block 3193 Lot 37	1156 Myrtle Avenue	NYCT	Myrtle Avenue	Payable Easement
Brooklyn		003193	38	tmy09736	Block 3193 Lot 38	1158 Myrtle Avenue	NYCT	Myrtle Avenue	Payable Easement
Brooklyn		003193	43	tmy09707	BMT ROW	1160 Myrtle Ave	NYCT	Myrtle Avenue	ROW
Brooklyn		003193	6	tmy09712	Block 3193 Lot 6	1168-1178 MYRTLE AVENUE	NYCT	Myrtle Avenue	Payable Easement
Brooklyn		003193	7	tmy09713	Block 3193 Lot 7	23 Ditmars Street	NYCT	Myrtle Avenue	Payable Easement
Brooklyn		003193	8	tmy09714	Block 3193 Lot 8	21 Ditmars Street	NYCT	Myrtle Avenue	Payable Easement
Brooklyn		003193	9	tmy09715	Block 3193 Lot 9	19 Ditmars Street	NYCT	Myrtle Avenue	Payable Easement
Brooklyn		003290	23	lbu02000	Bushwick Terminal	398 Harman St	LIR	Bushwick	ROW
Brooklyn		003290	23	lev00140	LIRR Evergreen Branch	398 Harman St (Fee)	LIR	Evergreen	ROW
Brooklyn		003301	26	lev00160	LIRR Evergreen Branch	1454 Greene Ave (Fee)	LIR	Evergreen	ROW
Brooklyn		003319	25	lev00200	LIRR Evergreen Branch	320 Menahan St(Fee)	LIR	Evergreen	ROW
Brooklyn		003337	1	lev00240	LIRR Evergreen Branch	1565 Myrtle Ave(Fee)	LIR	Evergreen	ROW
Brooklyn		003337	31	tca09708	Ridgewood Substation	1547- 1551 Gates Ave	NYCT	Canarsie	Substation
Brooklyn		003346		tbl65720	NY Tel Guy Wires	No address	NYCT	Block/Lot	Telecom
Brooklyn	9	003346	1	tca09700	MYRTLE AVE	1581 Myrtle Ave	NYCT	Canarsie	Station

## MTA PROPERTY LISTING FOR NYS REPORTING

Brooklyn	003346	1	tmy13200	WYCKOFF AVE	Wyckoff & Myrtle Ave	NYCT	Myrtle Avenue	Station	
Brooklyn	003346	1	tmy13201	BMT E'S For Fdtions & Structs	1581 Myrtle Ave	NYCT	Myrtle Avenue	Station	
Brooklyn	003346	1	tmy13202	BMT E'S For Fdtions & Structs	1579 Myrtle Ave(Fee)	NYCT	Myrtle Avenue	Station	
Brooklyn	003346	1	tmy13203	BMT E'S For Fdtions & Structs	1579 Myrtle Ave(Fee)	NYCT	Myrtle Avenue	Station	
Brooklyn	11	003447	100	lev00320	LIRR Evergreen Branch	673 Central Ave	LIR	Evergreen	ROW
Brooklyn	11	003447	37	lev00280	LIRR Evergreen Branch	650 Wilson Ave	LIR	Evergreen	Building
Brooklyn	11	003448	1	lev00360	Bay Ridge ROW	Sta-Mon# 315	LIR	Evergreen	ROW
Brooklyn	11	003448	1	lev00400	Bay Ridge ROW	Sta-Mon# 310	LIR	Evergreen	ROW
Brooklyn	11	003448	1	lev00440	Bushwick Branch	Sta-Mon# 320	LIR	Bushwick	ROW
Brooklyn	9	003448	1	tca09900	WILSON AVE	661 Wilson Ave	NYCT	Canarsie	Station
Brooklyn		003448	1	tca09901	BMT Land Easements	661 Wilson Ave	NYCT	Canarsie	Payable Easement
Brooklyn		003448	155	tca09902	BMT Land Easements	312A Moffat St	NYCT	Canarsie	ROW
Brooklyn	11	003452	1	lev00480	Bay Ridge ROW	Sta-Mon# 330	LIR	Evergreen	ROW
Brooklyn		003452	1	ffl01700	Atlantic Br ROW	743/5-03 Evergreen Ave(Fee)	LIR	Flatbush	ROW
Brooklyn		003452	35	lbu02400	LIRR Bushwick Br	726 Central Ave	LIR	Bushwick	ROW
Brooklyn	11	003452	35	lev00520	Bay Ridge ROW	Sta-Mon# 330	LIR	Evergreen	ROW
Brooklyn		003452	35	xbl11440	BMT Land Easements	726 Central Ave	NYCT	Canarsie	Payable Easement
Brooklyn		003452	40	xbl02500	BMT Land Sliver	728 Central Ave	NYCT	Bushwick	Land
Brooklyn	11	003457	39	lbr01900	Bay Ridge ROW	Sta-Mon# 335	LIR	Bay Ridge	ROW
Brooklyn		003457	39	lbu02600	LIRR Bushwick Br	759 Evergreen Ave	LIR	Bushwick	ROW
Brooklyn		003457	39	xbl11520	BMT Land Easements	759 Evergreen Ave(Fee)	NYCT	Canarsie	Payable Easement
Brooklyn	11	003458	1	lbr02000	Bay Ridge ROW	Sta-Mon# 335	LIR	Bay Ridge	ROW
Brooklyn		003458	1	lev00560	LIRR Bushwick Br	Evergreen Ave	LIR	Evergreen	ROW
Brooklyn		003458	1	xbl11560	BMT Land Easements	Evergreen Ave	NYCT	Canarsie	Payable Easement
Brooklyn		003458	1	xbl11580	BMT Land Easements	Evergreen Ave	NYCT	Canarsie	Payable Easement
Brooklyn		003458	31	xbl11600	BMT ROW	173 Piling St	NYCT	Canarsie	ROW
Brooklyn	66	003462	26	lbu02700	LIRR Bushwick Br	92 Granite St	LIR	Bushwick	ROW
Brooklyn	66	003462	29	lbu02800	LIRR Bushwick Br	Sta-Mon# 340	LIR	Bushwick	ROW
Brooklyn		003462	29	tca09903	BMT Land Easements	94 Granite St	NYCT	Canarsie	Payable Easement
Brooklyn	11	003467	1	lbr02100	Bay Ridge ROW	Sta-Mon# 345	LIR	Bay Ridge	ROW
Brooklyn		003467	1	lbu02900	LIRR Bushwick Br	1519 Bushwick Ave(Fee)	LIR	Bushwick	ROW
Brooklyn	11	003467	12	lbr02200	Bay Ridge ROW	Sta-Mon# 345	LIR	Bay Ridge	ROW
Brooklyn		003467	12	lbu03000	LIRR Bushwick Br	64 Furman Ave	LIR	Bushwick	ROW
Brooklyn		003467	17	tca09904	NYCTA BMT ROW Improvement	78 Furman St	NYCT	Canarsie	ROW
Brooklyn		003468	28	lbu03300	LIRR Bushwick Br	1532 Bushwick Ave	LIR	Bushwick	ROW
Brooklyn		003468	34	lbu03200	LIRR Bushwick Br	51 Desales Pl	LIR	Bushwick	ROW

## MTA PROPERTY LISTING FOR NYS REPORTING

Brooklyn	003468	41	lbu03100	LIRR Bushwick Br	49 Aberdeen St	LIR	Bushwick	ROW
Brooklyn	003469	1	tca10001	BMT ROW	1545 Bushwick Ave	NYCT	Canarsie	ROW
Brooklyn	5	003469	4	tca10000	BUSHWICK AVE	NYCT	Canarsie	Station
Brooklyn	003469	4	tca10002	Fee Owner Property	1529 Bushwick Ave	NYCT	Canarsie	Payable Easement
Brooklyn	003469	4	tca10003	Bushwick Station	1529 Bushwick Ave	NYCT	Canarsie	Payable Easement
Brooklyn	11	003470	19	lbr02250	Bay Ridge ROW	Sta-Mon# 350	LIR	Bay Ridge
Brooklyn	003470	19	lbu03400	LIRR Bushwick Br	22 Desales Pl	LIR	Bushwick	ROW
Brooklyn	11	003472	1	lbr02300	Bay Ridge ROW	Sta-Mon# 355	LIR	Bay Ridge
Brooklyn	003472	1	tca10004	BMT ROW	1941 Broadway (Fee)	NYCT	Canarsie	ROW
Brooklyn	11	003472	105	lbr02400	Bay Ridge ROW	1933 Broadway (fee)	LIR	Bay Ridge
Brooklyn	003472	105	tca10005	BMT ROW	1933 Broadway (Fee)	NYCT	Canarsie	ROW
Brooklyn	003472	106	lbr02305	Bay Ridge ROW	1927 Broadway (Fee)	LIR	Bay Ridge	ROW
Brooklyn	003472	106	tca10006	BMT ROW	1927 Broadway (Fee)	NYCT	Canarsie	ROW
Brooklyn	11	003472	12	lbr02315	Bay Ridge ROW	Sta-Mon# 355	LIR	Bay Ridge
Brooklyn	003472	12	tca10007	Atlantic Br ROW	2036 Easter Parkway (Fee)	NYCT	Canarsie	ROW
Brooklyn	003472	40	tca10008	BMT ROW	Cooke Ct	NYCT	Canarsie	ROW
Brooklyn	003474	10	tca10009	Vacant Land	25 Conway St	NYCT	Canarsie	Land
Brooklyn	003474	10	tca10010	BMT ROW	12-14 Stewart St (Fee)	NYCT	Canarsie	ROW
Brooklyn	003474	21	tca10011	BMT ROW	40 Stewart St	NYCT	Canarsie	ROW
Brooklyn	003474	47	tca10012	BMT ROW	27 Conway St (Fee)	NYCT	Canarsie	Yard
Brooklyn	003474	49	tca10013	BMT ROW	25 Conway St (Fee)	NYCT	Canarsie	Yard
Brooklyn	003474	5	tca10014	BMT ROW	1953 Broadway (Fee)	NYCT	Canarsie	ROW
Brooklyn	003474	7	tca10015	BMT ROW	1945 Broadway (Fee)	NYCT	Canarsie	ROW
Brooklyn	003474	8	tca10016	BMT ROW	1943 Broadway (Fee)	NYCT	Canarsie	ROW
Brooklyn	003475	10	tbl12240	East New York Depot	681 Central Ave	NYCT	Block/Lot	Depot
Brooklyn	11	003475	60	lbu03500	LIRR Bushwick Br	725 Central Ave	LIR	Bushwick
Brooklyn	003475	60	tca10018	BMT Land Easements	725 Central Ave	NYCT	Canarsie	Payable Easement
Brooklyn	003475	62	tca10019	BMT ROW	727 Central Ave	NYCT	Canarsie	ROW
Brooklyn	003475	63	tca10017	BMT ROW	Bushwick Ave	NYCT	Canarsie	ROW
Brooklyn	003476	1	tca10020	BMT ROW	50 Conway St	NYCT	Canarsie	ROW
Brooklyn	003476	10	tbl12360	East New York Depot	25 Jamaica Ave	NYCT	Block/Lot	Depot
Brooklyn	003476	10	tbl12362	TA Structures (Conway St)	40 Conway St	NYCT	Jamaica	Building
Brooklyn	003476	10	tfu18304	IND Fulton St	76 Fanchon Pl	NYCT	Fulton Street	ROW
Brooklyn	003476	10	tfu18305	IND Fulton St	2099 Broadway	NYCT	Fulton Street	Payable Easement
Brooklyn	003476	14	tca10102	BMT ROW	68-80 Conway St (Fee)	NYCT	Jamaica	ROW
Brooklyn	003476	5	tja11703	Conway St Storage and Parking	36 Conway St (Fee)	NYCT	Jamaica	Land

## MTA PROPERTY LISTING FOR NYS REPORTING

Brooklyn	003482	20	tbl12480	East New York Depot	47 Fanchon Pl	NYCT	Block/Lot	Depot	
Brooklyn	003482	7	tbl12500	East New York Depot	Fanchon Pl; 27 Jamaica Ave	NYCT	Block/Lot	Depot	
Brooklyn	003565	1	tnl44201	IRT Fdations+Structs; Cont#3	162 E 98 St	NYCT	New Lots Avenue	ROW	
Brooklyn	003589	31	xbl12540	IRT (Substation # 23)	230 Livonia Ave(Reuc)	NYCT	New Lots Avenue	Substation	
Brooklyn	003644	1	tbl12560	Linden Yards	1091 Rockaway Ave	NYCT	Block/Lot	Yard	
Brooklyn	12	003644	117	lbr05600	Bay Ridge ROW	Sta-Mon# 450	LIR	Bay Ridge	ROW
Brooklyn	12	003644	117	lbr05700	Bay Ridge ROW	Sta-Mon# 455	LIR	Bay Ridge	ROW
Brooklyn	12	003644	117	lbr05800	Bay Ridge ROW	Rockaway Ave E/S R'Way	LIR	Bay Ridge	ROW
Brooklyn	003644	117	tbl12580	Linden Yards	1115 Rockaway Ave	NYCT	Block/Lot	Yard	
Brooklyn	003644	17	tbl65923	Track Specialty Shop at Linden	1035-1045 Rockaway Ave	NYCT	Block/Lot	Shop	
Brooklyn	003644	21	tbl65922	Track Specialty Shop at Linden	1035-1045 Rockaway Ave	NYCT	Block/Lot	Shop	
Brooklyn	003644	230	xbl12620	BMT ROW	1111 Rockaway Ave	NYCT	Canarsie	ROW	
Brooklyn	003644	231	tbl12680	Linden Yd Fleet Operations	1085 Rockaway Ave	NYCT	Block/Lot	Garage	
Brooklyn	003644	24	tbl12660	Linden Shop Track	1029 Rockaway Ave	NYCT	Block/Lot	Shop	
Brooklyn	003644	240	tbl12681	Linden Shop Complex	1095 Rockaway Ave	NYCT	Block/Lot	Shop	
Brooklyn	4	003644	4	tbl12661	Linden Yard Expansion FritoLa	1095 Rockaway Ave	NYCT	Block/Lot	Yard
Brooklyn	12	003650	21	lbr05900	Bay Ridge ROW	1134 Rockaway Ave	LIR	Bay Ridge	ROW
Brooklyn	003659	1	tfu18306	IND Fulton St	2617 Fulton St	NYCT	Fulton Street	Payable Easement	
Brooklyn	003659	35	tfu18307	IND Fulton St	2405 Fulton St	NYCT	Fulton Street	Payable Easement	
Brooklyn	003659	4	tfu18308	IND Fulton St	50 Jamaica Ave	NYCT	Fulton Street	Payable Easement	
Brooklyn	12	003679	32	lbr02800	Bay Ridge ROW	1752 East New York Ave	LIR	Bay Ridge	ROW
Brooklyn	003679	32	tca10201	BMT ROW	1752 E New York Ave	NYCT	Canarsie	Payable Easement	
Brooklyn	12	003679	35	lbr06300	Bay Ridge ROW	158 Van Sinderen Ave	LIR	Bay Ridge	ROW
Brooklyn	12	003679	35	lbr06400	Bay Ridge ROW	158 Van Sinderen Ave	LIR	Bay Ridge	Substation
Brooklyn	003679	35	tca10202	BMT ROW	158 Van Sinderen Ave	NYCT	Canarsie	Payable Easement	
Brooklyn	003680	10	tca10203	BMT ROW	119 Van Sinderen Ave	NYCT	Canarsie	Payable Easement	
Brooklyn	003680	129	tca10204	BMT ROW	87 E New York Ave	NYCT	Canarsie	Payable Easement	
Brooklyn	12	003680	22	lfl01501	Substation at Van Sinderen Ave	Sta-Mon# 280	LIR	Flatbush	Substation
Brooklyn	003680	22	tca10205	BMT ROW	1766 E New York Ave	NYCT	Canarsie	Payable Easement	
Brooklyn	003680	30	tca10206	BMT ROW	1762 E New York Ave(Fee)	NYCT	Canarsie	ROW	
Brooklyn	003680	31	lfl01800	East New York Substation	1766 East New York Ave	LIR	Block/Lot	Substation	
Brooklyn	003680	31	tca10207	BMT ROW	1768 E New York Ave	NYCT	Canarsie	Payable Easement	
Brooklyn	003680	36	tbl10208	TA Building (Future Police)	12 Snediker Ave	NYCT	Block/Lot	Building	
Brooklyn	12	003696	17	lbr03000	Bay Ridge ROW	Sta-Mon# 380	LIR	Bay Ridge	ROW
Brooklyn	003696	17	tca10208	BMT ROW	111 Liberty Ave	NYCT	Canarsie	Payable Easement	
Brooklyn	12	003696	26	lbr03100	Bay Ridge ROW	Sta-Mon# 380	LIR	Bay Ridge	ROW

## MTA PROPERTY LISTING FOR NYS REPORTING

Brooklyn		003696	26	tca10209	BMT ROW	Liberty Ave	NYCT	Canarsie	Payable Easement
Brooklyn	12	003713	26	lbr03200	Bay Ridge ROW	210 Van Sinderen Ave	LIR	Bay Ridge	ROW
Brooklyn		003713	26	tca10210	BMT ROW	210 Van Sinderen Ave	NYCT	Canarsie	Payable Easement
Brooklyn		003713	36	tca10211	BMT ROW	256 Van Sinderen Ave	NYCT	Canarsie	ROW
Brooklyn	12	003713	38	lbr03300	Bay Ridge ROW	1887 Pitkin Ave	LIR	Bay Ridge	ROW
Brooklyn		003713	38	tca10212	BMT ROW	1887 Pitkin Ave(Fee)	NYCT	Canarsie	ROW
Brooklyn		003714	1	tca10213	BMT ROW	1909 Pitkin Ave	NYCT	Block/Lot	Depot
Brooklyn		003714	27	tca10214	BMT ROW	154 Snediker Ave	NYCT	Block/Lot	Depot
Brooklyn		003714	28	tca10215	BMT ROW	156 Snediker Ave	NYCT	Block/Lot	Depot
Brooklyn		003714	29	tca10216	BMT ROW	158 Snediker Ave	NYCT	Block/Lot	Depot
Brooklyn		003714	30	tca10217	BMT ROW	160 Snediker Ave	NYCT	Block/Lot	Depot
Brooklyn		003715	35	tca10218	BMT ROW	1937 Pitkin Ave	NYCT	Canarsie	Payable Easement
Brooklyn		003715	37	tca10219	BMT ROW	1933 Pitkin Ave	NYCT	Canarsie	Payable Easement
Brooklyn		003718	1	tbl67101	2021 Pitkin Ave		NYCT	Block/Lot	Building
Brooklyn		003721	1	tfu18401	IND Fulton St	189 Pennsylvania Ave(Fee)	NYCT	Fulton Street	Payable Easement
Brooklyn		003721	13	tfu18402	IND Fulton St	205 Pennsylvania Ave(Fee)	NYCT	Fulton Street	Payable Easement
Brooklyn		003721	27	tfu18403	IND Fulton St	282 New Jersey Ave(Fee)	NYCT	Fulton Street	Payable Easement
Brooklyn		003722	28	lbl13380	Possible TA Easement On Lot	2115 Pitkin Ave (Fee)	LIR	Block/Lot	ROW
Brooklyn		003725	31	lev00043	Land on Evergreen Branch	Block_3725 Lot 31	LIR	Evergreen	Land
Brooklyn	12	003730	24	lbr03400	Bay Ridge ROW	1908 Pitkin Ave	LIR	Bay Ridge	ROW
Brooklyn	12	003730	25	lbr03500	Bay Ridge ROW	1908 Pitkin Ave	LIR	Bay Ridge	ROW
Brooklyn		003730	25	tca10220	BMT ROW	1908 Pitkin Ave	NYCT	Canarsie	Payable Easement
Brooklyn		003730	29	tca10221	BMT ROW	1908 Pitkin Ave	NYCT	Canarsie	ROW
Brooklyn	12	003747	25	lbr03600	Bay Ridge ROW	216 Belmont Ave	LIR	Bay Ridge	ROW
Brooklyn	16	003747	29	tca10300	SUTTER AVE	469 Sutter Ave	NYCT	Canarsie	Station
Brooklyn	12	003747	54	lbr03625	Adjacent to Bay Ridge ROW	South of Bayridge ROW	LIR	Bay Ridge	Land
Brooklyn	12	003764	1	lbr03700	Bay Ridge ROW	457 Sutter Ave	LIR	Bay Ridge	ROW
Brooklyn	12	003764	1	lbr03800	Bay Ridge ROW	467 Blake Ave	LIR	Bay Ridge	ROW
Brooklyn	12	003764	30	lbr03900	Bay Ridge ROW	468 Sutter Ave	LIR	Bay Ridge	ROW
Brooklyn		003764	34	tca10301	BMT ROW	470 Sutter Ave	NYCT	Canarsie	ROW
Brooklyn		003765	3	tca10302	BMT Electric Substation	375-79 Van Sinderen Ave	NYCT	Canarsie	Substation
Brooklyn	12	003781	30	lbr04000	Bay Ridge ROW	480 Blake Ave	LIR	Bay Ridge	ROW
Brooklyn		003781	34	tca10303	BMT ROW	480 Blake Ave	NYCT	Canarsie	ROW
Brooklyn	12	003798	1	lbr04100	Bay Ridge ROW	445 Powell Ave	LIR	Bay Ridge	ROW
Brooklyn		003798	1	tbl13660	Linden Yards	Powell St; E/S Junius,	NYCT	Block/Lot	Yard
Brooklyn		003798	1	tbl13700	IRT Fdations+Structs	Powell St (Fee)	NYCT	Block/Lot	Payable Easement



## MTA PROPERTY LISTING FOR NYS REPORTING

Brooklyn	12	003798	30	lbr04200	Bay Ridge ROW	490 Dumont Ave	LIR	Bay Ridge	ROW
Brooklyn		003798	30	tnl44501	IRT Fdations+Structs	490 Dumont Ave(Fee)	NYCT	New Lots Avenue	Payable Easement
Brooklyn	16	003798	34	tca10400	LIVONIA AVE	457 Livonia Ave	NYCT	Canarsie	Station
Brooklyn		003798	34	tca10401	BMT ROW	528 Van Sinderen Ave	NYCT	Canarsie	ROW
Brooklyn		003798	34	tnl44502	IRT Fdation+Structs; Contrt#3	528 Van Sinderen Ave(Fee)	NYCT	New Lots Avenue	Payable Easement
Brooklyn	12	003815	1	lbr04300	Bay Ridge ROW	409 Riverdale Ave	LIR	Bay Ridge	ROW
Brooklyn		003815	1	tbl13800	Linden Yards	409 Riverdale Ave E/S Junius	NYCT	Block/Lot	ROW
Brooklyn		003815	1	tnl44503	IRT Fdation+Structs; Contrt#3	409 Riverdale Ave(Fee)	NYCT	New Lots Avenue	Payable Easement
Brooklyn	12	003815	30	lbr04400	Bay Ridge ROW	455 Livonia Ave	LIR	Bay Ridge	ROW
Brooklyn		003815	30	tnl44504	IRT Fdation+Structs; Contrt#3	455 Livonia Ave(Fee)	NYCT	New Lots Avenue	Payable Easement
Brooklyn		003815	34	tca10402	BMT ROW	586 Van Sinderen Ave	NYCT	Canarsie	ROW
Brooklyn		003815	34	tnl44505	IRT Fdation+Structs; Contrt#3	455 Van Sinderen Ave(Fee)	NYCT	New Lots Avenue	Payable Easement
Brooklyn	12	003832	1	lbr04600	Bay Ridge ROW	383 Newport St;	LIR	Bay Ridge	ROW
Brooklyn		003832	1	tbl13940	Linden Yards	383 Newport St; E/S Junius	NYCT	Block/Lot	ROW
Brooklyn	12	003832	30	lbr04700	Bay Ridge ROW	405 Riverdale Ave	LIR	Bay Ridge	ROW
Brooklyn		003832	34	tca10403	BMT ROW	405 Riverdale Ave	NYCT	Canarsie	ROW
Brooklyn	12	003849	1	lbr04900	Bay Ridge ROW	675 Junius St	LIR	Bay Ridge	ROW
Brooklyn		003849	1	tbl14020	Linden Yards	Newport St; N/E/C Junius+Lott	NYCT	Block/Lot	Yard
Brooklyn	12	003849	30	lbr04800	Bay Ridge ROW	675 Junius St	LIR	Bay Ridge	ROW
Brooklyn		003849	34	tca10404	BMT ROW	406 Newport St	NYCT	Canarsie	ROW
Brooklyn	12	003864	1	lbr05000	Bay Ridge ROW	1701 Linden Blvd; E/O Junius	LIR	Bay Ridge	ROW
Brooklyn		003864	1	tbl14100	Linden Yards	1701 Linden Blvd; E/O Junius	NYCT	Block/Lot	Yard
Brooklyn	12	003864	18	lbr05300	Bay Ridge ROW	633 Junius St	LIR	Bay Ridge	ROW
Brooklyn		003864	18	tbl14140	Linden Yards	633 Junius St	NYCT	Block/Lot	Yard
Brooklyn	12	003864	2	lbr05100	Bay Ridge ROW	1679 Linden Blvd; E/O Junius	LIR	Bay Ridge	ROW
Brooklyn		003864	2	tbl14180	Linden Yards	1679 Linden Blvd; E/O Junius	NYCT	Block/Lot	Yard
Brooklyn	17	003864	50	tca10500	NEW LOTS AVE	168 New Lots Ave	NYCT	Canarsie	Station
Brooklyn		003864	50	tca10501	BMT ROW	168 New Lots Ave	NYCT	Canarsie	ROW
Brooklyn		003864	51	tca10502	BMT ROW	1677 Linden Blvd	NYCT	Canarsie	ROW
Brooklyn		003871	17	tbl14260	Linden Yards	945 Mother Gaston Blvd	NYCT	Block/Lot	Yard
Brooklyn		003871	24	tbl14280	Linden Yards	1548 Linden Blvd; W/O Ave D	NYCT	Block/Lot	Yard
Brooklyn	12	003871	7	lbr05400	Bay Ridge ROW	1088 Linden Blvd	LIR	Bay Ridge	ROW
Brooklyn	12	003871	7	lbr05500	Bay Ridge ROW	1088 Linden Blvd	LIR	Bay Ridge	ROW
Brooklyn		003871	7	tca10503	BMT ROW	1088 Linden Blvd	NYCT	Canarsie	ROW
Brooklyn		003872	75	tca10504	BMT ROW	Linden Blvd	NYCT	Canarsie	ROW
Brooklyn		003880	51	tca10505	BMT ROW	Van Sinderen Ave	NYCT	Canarsie	ROW

## MTA PROPERTY LISTING FOR NYS REPORTING

Brooklyn	003957	17	tja12001	BMT ROW	3034 Fulton St	NYCT	Jamaica	ROW
Brooklyn	003957	21	tja12002	BMT Power Zone Ii Office	3046 Fulton St	NYCT	Jamaica	Offices
Brooklyn	004078	1	xbl14420	Livonia Ave Substation	865 Livonia Ave	NYCT	New Lots Avenue	Substation
Brooklyn	004106	31	tja12201	Fulton St Substation	840-46 Jamaica Ave	NYCT	Jamaica	Payable Easement
Brooklyn	004130	61	tja12202	BMT ROW	3341 Fulton St (Fee)	NYCT	Jamaica	Substation
Brooklyn	004130	63	tja12203	BMT ROW	3337 Fulton St (Fee)	NYCT	Jamaica	Payable Easement
Brooklyn	004130	64	tja12204	BMT ROW	3335 Fulton St (Fee)	NYCT	Jamaica	Payable Easement
Brooklyn	004158	7	lfl01900	LIRR ENY Substation	Atlantic & Euclid Aves	LIR	Flatbush	Substation
Brooklyn	004206	1	tli18802	IRT Fulton St,R'Way Ln	215 Forbell St	NYCT	Liberty Avenue	ROW
Brooklyn	004207	50	tli18803	IND Fulton St,R'Way Ln	Drew St	NYCT	Liberty Avenue	ROW
Brooklyn	004207	9	tli18804	IND Fulton St,R'Way Ln	517 Drew St	NYCT	Liberty Avenue	ROW
Brooklyn	004213	1	tfu18701	IND Fulton St,R'Way Ln	Glenmore Ave N/S Pitkin	NYCT	Fulton Street	ROW
Brooklyn	004213	1	tfu18702	IND Fulton St,R'Way Ln	Glenmore Ave	NYCT	Fulton Street	Payable Easement
Brooklyn	004214	1	tli18790	IND Fulton St,R'Way Ln	2717 Pitkin Ave	NYCT	Liberty Avenue	Payable Easement
Brooklyn	004217	1	tli18791	IND Fulton St,R'Way Ln	2717 Pitkin Ave	NYCT	Liberty Avenue	Payable Easement
Brooklyn	004219	1	tli18792	IND Fulton St,R'Way Ln	529 Autumn Ave	NYCT	Liberty Avenue	Payable Easement
Brooklyn	004222	1	tbl14700	Surrendered Property	Sheridan Ave	NYCT	Block/Lot	Payable Easement
Brooklyn	004222	1	tli18793	IND Fulton St,R'Way Ln	249 Sheridan Ave	NYCT	Liberty Avenue	Payable Easement
Brooklyn	004223	1	tbl14740	DOT Municipal Parking	2885 Pitkin Ave	NYCT	Liberty Avenue	Payable Easement
Brooklyn	004223	1	tli18794	IND Fulton St,R'Way Ln	581 Grant Ave	NYCT	Liberty Avenue	Payable Easement
Brooklyn	004223	6	tli18801	Grant Ave	567 Grant Ave	NYCT	Liberty Avenue	ROW
Brooklyn	004224	14	tli18805	IND Fulton St,R'Way Ln	557 Eldert Ln	NYCT	Liberty Avenue	Payable Easement
Brooklyn	004224	16	tli18806	IND Fulton St,R'Way Ln	555 Eldert Ln	NYCT	Liberty Avenue	Payable Easement
Brooklyn	004224	18	tli18807	IND Fulton St,R'Way Ln	547 Eldert Ln	NYCT	Liberty Avenue	Payable Easement
Brooklyn	004224	20	tli18808	IND Fulton St,R'Way Ln	545 Eldert Ln	NYCT	Liberty Avenue	Payable Easement
Brooklyn	004224	21	tli18809	IND Fulton St,R'Way Ln	543 Eldert Ln	NYCT	Liberty Avenue	Payable Easement
Brooklyn	004224	22	tli18810	IND Fulton St,R'Way Ln	541 Eldert Ln	NYCT	Liberty Avenue	Payable Easement
Brooklyn	004224	24	tli18811	IND Fulton St,R'Way Ln	220 Forbell St	NYCT	Liberty Avenue	Payable Easement
Brooklyn	004224	25	tli18812	IND Fulton St,R'Way Ln	222 Forbell St	NYCT	Liberty Avenue	Payable Easement
Brooklyn	004224	26	tli18813	IND Fulton St,R'Way Ln	224 Forbell St	NYCT	Liberty Avenue	Payable Easement
Brooklyn	004224	27	tli18814	IND Fulton St,R'Way Ln	226 Forbell St	NYCT	Liberty Avenue	Payable Easement
Brooklyn	004237	13	tli18795	IND Fulton St,R'Way Ln	2836 Pitkin Ave	NYCT	Liberty Avenue	Payable Easement
Brooklyn	004238	11	tli18796	IND Fulton St,R'Way Ln	624 Conduit Blvd	NYCT	Liberty Avenue	Payable Easement
Brooklyn	004239	1	tli18797	IND Fulton St,R'Way Ln	1161 Belmont Ave	NYCT	Liberty Avenue	Payable Easement
Brooklyn	004256	1	tli18799	IND Fulton St,R'Way Ln	1411-33 Sutter Ave	NYCT	Liberty Avenue	Payable Easement
Brooklyn	004271	1	tbl15100	Pitkin Yard	743 Lincoln Ave	NYCT	Block/Lot	Yard

## MTA PROPERTY LISTING FOR NYS REPORTING

Brooklyn		004271	30	tbl15140	Pitkin Yard Parking Area insid	670 Elderts Lane	NYCT	Block/Lot	Yard
Brooklyn		004271	40	tbl15181	Pitkin Shop	1434 Sutter Ave	NYCT	Block/Lot	Yard
Brooklyn		004271	60	tbl15160	Pitkin Yard	Lincoln Ave	NYCT	Block/Lot	Yard
Brooklyn		004271	70	tbl15180	Pitkin Yard	743 Lincoln Ave	NYCT	Block/Lot	Yard
Brooklyn		004313	6	xbl15200	IRT Fdatns+Structs	772 New Lots Ave	NYCT	New Lots Avenue	Payable Easement
Brooklyn		004314	16	xbl15220	Playground (Park #B 149)	692 Linwood St	NYCT	New Lots Avenue	Land
Brooklyn		004314	34	tbl15240	IRT Livonia Yard; Contract #3	824 Linwood St	NYCT	Block/Lot	Yard
Brooklyn		004314	54	tbl15260	Livonia Yard	223 Elton St N/O Hegeman	NYCT	Block/Lot	Yard
Brooklyn		004314	74	xbl15280	IRT Fdatns+Structs	669 Elton St	NYCT	New Lots Avenue	Tower
Brooklyn		004337	1	tbl15300	IRT Livonia Yard; Contract #3	822 Linwood St	NYCT	New Lots Avenue	Shop
Brooklyn		004361	1	xbl15340	IRT Livonia Yard; Contract #3	824 Linwood St; Linden Blvd	NYCT	New Lots Avenue	Yard
Brooklyn	14	004410	1	tbl15360	NYCTA Iron Shop	50 Cozine Ave	NYCT	Block/Lot	Shop
Brooklyn		004548	112	mbus0016	Spring Creek Depot	739-772 Cozine Ave	MTAB	Block/Lot	Depot
Brooklyn		004566	5	mbus0017	Spring Creek Depot	739-772 Cozine Ave	MTAB	Block/Lot	Depot
Brooklyn	15	004786	81	lbr08600	Bay Ridge ROW	1456 Utica Ave	LIR	Bay Ridge	ROW
Brooklyn	15	004786	81	lbr08700	Bay Ridge ROW	1456 Utica Ave	LIR	Bay Ridge	ROW
Brooklyn		004994	15	xbl15640	IRT Substation	1991 Nostrand Ave(Reuc)	NYCT	Nostrand Avenue	Substation
Brooklyn		005024	28	tbr03003	BMT ROW	35 Ocean Ave	NYCT	Brighton	ROW
Brooklyn	7	005024	37	tbr03000	PROSPECT PARK LINCOLN RD	Flatbush Ave	NYCT	Brighton	Station
Brooklyn		005024	37	tbr03004	BMT ROW	Flatbush Ave	NYCT	Brighton	ROW
Brooklyn		005026	294	tbr03005	BMT ROW	2 Parkside Terrace	NYCT	Brighton	Payable Easement
Brooklyn		005026	295	tbr03006	BMT ROW	4 Parkside Terrace	NYCT	Brighton	Payable Easement
Brooklyn		005026	296	tbr03007	BMT ROW	6 Parkside Terrace	NYCT	Brighton	Payable Easement
Brooklyn		005026	297	tbr03008	BMT ROW	8 Parkside Terrace	NYCT	Brighton	Payable Easement
Brooklyn		005026	298	tbr03009	BMT ROW	12 Parkside Terrace	NYCT	Brighton	ROW
Brooklyn		005026	304	tbr03010	BMT ROW	203 Parkside Ave(Fee)	NYCT	Brighton	ROW
Brooklyn	1	005026	51	tbr03100	PARKSIDE AVE	s/e/c Ocean Ave at Parkside	NYCT	Brighton	Station
Brooklyn		005026	51	tbr03101	Parkside Ave	325 Ocean Ave	NYCT	Brighton	ROW
Brooklyn		005053	43	tbr03102	BMT ROW	358 Ocean Ave	NYCT	Brighton	ROW
Brooklyn		005054	1	tbr03103	BMT ROW	353 Ocean Ave (Fee Lot 7501)	NYCT	Brighton	ROW
Brooklyn		005054	6	tbr03104	BMT ROW	180-186 Parkside Ave(Fee)	NYCT	Brighton	ROW
Brooklyn		005059	32	tbr03105	BMT ROW (Umma Park)	108 Woodruff Ave	NYCT	Brighton	ROW
Brooklyn		005059	51	tbr03106	BMT ROW	97 Crooke Ave(Fee)	NYCT	Brighton	ROW
Brooklyn		005061	26	tbr03107	BMT ROW	90 Crooke Ave	NYCT	Brighton	ROW
Brooklyn		005078	22	tbr03108	BMT ROW	56 E 18 St	NYCT	Brighton	Payable Easement
Brooklyn		005078	30	tbr03109	BMT ROW	72 E 18 St	NYCT	Brighton	Payable Easement

## MTA PROPERTY LISTING FOR NYS REPORTING

Brooklyn	10	005078	32	tbr03200	CHURCH AVE CATON AVE	1725 Church Ave	NYCT	Brighton	Station
Brooklyn		005078	32	tbr03211	Church Ave	1725 Church Ave	NYCT	Brighton	ROW
Brooklyn		005078	37	tbr03214	BMT ROW	1713 Church Ave	NYCT	Brighton	Payable Easement
Brooklyn		005079	1	tbr03215	BMT ROW	Caton Ave	NYCT	Brighton	Payable Easement
Brooklyn		005079	11	tbr03216	BMT ROW	130 St Pauls Pl	NYCT	Brighton	Payable Easement
Brooklyn		005079	17	tbr03217	BMT ROW	136 St Pauls Pl	NYCT	Brighton	Payable Easement
Brooklyn		005079	19	tbr03218	BMT ROW	110 St Pauls Pl	NYCT	Brighton	Payable Easement
Brooklyn		005079	22	tbr03219	BMT ROW	57 E 18 St	NYCT	Brighton	Payable Easement
Brooklyn		005079	34	tbr03220	BMT ROW	E 18 St	NYCT	Brighton	ROW
Brooklyn		005079	35	tbr03221	BMT ROW	55 E 18 St	NYCT	Brighton	Payable Easement
Brooklyn		005079	36	tbr03222	BMT ROW	39 E 18 St	NYCT	Brighton	Payable Easement
Brooklyn		005079	45	tbr03223	BMT ROW	33 E 18 St	NYCT	Brighton	Payable Easement
Brooklyn		005079	51	tbr03224	BMT ROW	23 E 18 St	NYCT	Brighton	Payable Easement
Brooklyn		005079	52	tbr03225	BMT ROW	21 E 18 St	NYCT	Brighton	Payable Easement
Brooklyn		005079	53	tbr03226	BMT ROW	19 E 18 St	NYCT	Brighton	Payable Easement
Brooklyn		005079	54	tbr03227	BMT ROW	17 E 18 St	NYCT	Brighton	Payable Easement
Brooklyn		005079	55	tbr03228	BMT ROW	15 E 18 St	NYCT	Brighton	Payable Easement
Brooklyn		005079	56	tbr03229	BMT ROW	13 E 18 St	NYCT	Brighton	Payable Easement
Brooklyn		005079	9	tbr03230	BMT ROW	St Pauls Pl	NYCT	Brighton	ROW
Brooklyn		005080	1	tbr03212	Caton Ave Stationhouse	89 St Pauls Pl	NYCT	Brighton	ROW
Brooklyn		005080	39	tbr03213	BMT ROW	103 St Pauls Pl	NYCT	Brighton	Payable Easement
Brooklyn	10	005097	85	tbr03210	Church Ave 1718 20	1720 Church Ave	NYCT	Brighton	Building
Brooklyn		005097	85	tbr03239	ROW bet Church Ave and Alber Albermarle Rd		NYCT	Brighton	ROW
Brooklyn		005097	91	tbr03201	Church Ave Emergency Easeme	Church Ave	NYCT	Brighton	Payable Easement
Brooklyn		005119	34	tbr03231	BMT ROW	226 E 16 St	NYCT	Brighton	Payable Easement
Brooklyn		005119	40	tbr03232	BMT ROW	1523 Beverly Rd	NYCT	Brighton	Payable Easement
Brooklyn		005119	41	tbr03233	BMT ROW	1515 Beverly Rd	NYCT	Brighton	ROW
Brooklyn		005119	43	tbr03234	BMT ROW	1501 Beverly Rd	NYCT	Brighton	Payable Easement
Brooklyn		005119	48	tbr03235	BMT ROW	219 Marlborough Rd	NYCT	Brighton	Payable Easement
Brooklyn		005119	50	tbr03236	BMT ROW	215 Marlborough Rd	NYCT	Brighton	Payable Easement
Brooklyn		005120	3	tbr03237	BMT ROW	1624 Albemarle Rd	NYCT	Brighton	ROW
Brooklyn		005146	22	tbr03238	BMT ROW	294-298 E 16 St	NYCT	Brighton	Payable Easement
Brooklyn	10	005146	4	tbr03300	BEVERLY RD	1506 Beverly Rd	NYCT	Brighton	Station
Brooklyn		005146	4	tbr03301	BMT ROW	1506 Beverly Rd	NYCT	Brighton	ROW
Brooklyn		005146	48	tbr03302	BMT ROW	271-281 E 15 St	NYCT	Brighton	Payable Easement
Brooklyn		005146	50	tbr03303	BMT ROW	271-273 E 15 St	NYCT	Brighton	Payable Easement

## MTA PROPERTY LISTING FOR NYS REPORTING

Brooklyn	005146	58	tbr03304	BMT ROW	249 E 15 St	NYCT	Brighton	Payable Easement
Brooklyn	005146	76	tbr03305	BMT ROW	349-351 E 15 St	NYCT	Brighton	Payable Easement
Brooklyn	005146	78	tbr03306	BMT ROW	345-347 E 15 St	NYCT	Brighton	Payable Easement
Brooklyn	005146	8	tbr03307	BMT ROW	1510 Bererly Rd	NYCT	Brighton	Payable Easement
Brooklyn	005158	15	tbr03403	BMT ROW	414 E 16 St	NYCT	Brighton	Payable Easement
Brooklyn	005158	25	tbr03404	BMT ROW	416 E 16 St	NYCT	Brighton	Payable Easement
Brooklyn	005158	26	tbr03405	BMT ROW	418 E 16 St	NYCT	Brighton	Payable Easement
Brooklyn	005158	27	tbr03308	BMT ROW	422 E 16 St	NYCT	Brighton	Payable Easement
Brooklyn	005158	29	tbr03309	BMT ROW	426 E 16 St	NYCT	Brighton	Payable Easement
Brooklyn	005158	4	tbr03310	BMT ROW	1510 Cortelyou Rd	NYCT	Brighton	ROW
Brooklyn	005158	49	tbr03312	BMT ROW	415 Marlborough Rd	NYCT	Brighton	Payable Easement
Brooklyn	10	005158	5	tbr03400	CORTELYOU RD	NYCT	Brighton	Station
Brooklyn	005158	5	tbr03401	1518 Cortelyou Rd	1518 Cortelyou Rd	NYCT	Brighton	ROW
Brooklyn	005158	50	tbr03406	BMT ROW	413 Marlborough Rd	NYCT	Brighton	Payable Easement
Brooklyn	005158	52	tbr03407	BMT ROW	411 Marlborough Rd	NYCT	Brighton	Payable Easement
Brooklyn	005158	54	tbr03408	BMT ROW	409 Marlborough Rd	NYCT	Brighton	Payable Easement
Brooklyn	005158	55	tbr03409	BMT ROW	407 Marlborough Rd	NYCT	Brighton	Payable Easement
Brooklyn	005179	1	tbr03410	BMT ROW	1502 Dorchester Rd	NYCT	Brighton	Payable Easement
Brooklyn	005179	5	tbr03411	BMT ROW	1510 Dorchester Rd	NYCT	Brighton	ROW
Brooklyn	005179	51	tbr03412	BMT ROW	523-527 Marlboro Rd	NYCT	Brighton	Payable Easement
Brooklyn	005179	53	tbr03413	BMT ROW	519 Marlborough Rd	NYCT	Brighton	Payable Easement
Brooklyn	005179	55	tbr03414	BMT ROW	513 Marlborough Rd	NYCT	Brighton	Payable Easement
Brooklyn	005179	57	tbr03415	BMT ROW	509 Marlborough Rd	NYCT	Brighton	Payable Easement
Brooklyn	005179	59	tbr03416	BMT ROW	503 Marlborough Rd	NYCT	Brighton	Payable Easement
Brooklyn	005179	61	tbr03417	BMT ROW	499 Marlborough Rd	NYCT	Brighton	Payable Easement
Brooklyn	005179	63	tbr03418	BMT ROW	493 Marlborough Rd	NYCT	Brighton	Payable Easement
Brooklyn	005179	65	tbr03419	BMT ROW	489 Marlborough Rd	NYCT	Brighton	Payable Easement
Brooklyn	005179	67	tbr03420	BMT ROW	483 Marlborough Rd	NYCT	Brighton	Payable Easement
Brooklyn	005179	70	tbr03421	BMT ROW	479 Marlborough Rd	NYCT	Brighton	Payable Easement
Brooklyn	005179	72	tbr03422	BMT ROW	473 Marlborough Rd	NYCT	Brighton	Payable Easement
Brooklyn	005179	74	tbr03423	BMT ROW	467 Marlborough Rd	NYCT	Brighton	Payable Easement
Brooklyn	005179	77	tbr03424	BMT ROW	463 Marlborough Rd	NYCT	Brighton	Payable Easement
Brooklyn	005179	79	tbr03425	BMT ROW	453 Marlborough Rd	NYCT	Brighton	Payable Easement
Brooklyn	005179	81	tbr03426	BMT ROW	447 Marlborough Rd	NYCT	Brighton	Payable Easement
Brooklyn	005201	25	tbr03427	BMT ROW	574 E 16 St	NYCT	Brighton	Payable Easement
Brooklyn	005201	27	tbr03428	BMT ROW	578 E 16 St	NYCT	Brighton	Payable Easement

## MTA PROPERTY LISTING FOR NYS REPORTING

Brooklyn	005201	32	tbr03501	1517 Newkirk Ave.	1517 Newkirk Ave	NYCT	Brighton	ROW	
Brooklyn	005201	33	tbr03502	Newkirk Ave	Newkirk Ave	NYCT	Brighton	Payable Easement	
Brooklyn	005201	38	tbr03429	1509 Newkirk Ave.	1509 Newkirk Ave	NYCT	Brighton	ROW	
Brooklyn	005201	38	tbr03430	Newkirk Ave.	Newkirk Ave	NYCT	Brighton	Payable Easement	
Brooklyn	005201	39	tbr03431	Newkirk Ave.	1507 Newkirk Ave	NYCT	Brighton	ROW	
Brooklyn	005201	45	tbr03432	E 15 St	573 Marlborough Rd	NYCT	Brighton	Payable Easement	
Brooklyn	005201	5	tbr03433	Ditmas Ave.	1501 Ditmas Ave	NYCT	Brighton	ROW	
Brooklyn	005201	57	tbr03434	E 15 St	543 Marlborough Rd	NYCT	Brighton	Payable Easement	
Brooklyn	005236	1	tbr03503	BMT ROW	1500 Newkirk Ave	NYCT	Brighton	ROW	
Brooklyn	005236	10	tbr03510	596 E 16 St(Fee)	596 E 16 St (Fee)	NYCT	Brighton	ROW	
Brooklyn	005236	11	tbr03511	598 E 16 St(Fee)	598 E 16 St (Fee)	NYCT	Brighton	ROW	
Brooklyn	005236	12	tbr03512	600 E 16 St(Fee)	600 E 16 St (Fee)	NYCT	Brighton	ROW	
Brooklyn	005236	13	tbr03513	602 E 16 St(Fee)	602 E 16 St (Fee)	NYCT	Brighton	ROW	
Brooklyn	005236	14	tbr03514	604 E 16 St(Fee)	604 E 16 St (Fee)	NYCT	Brighton	ROW	
Brooklyn	10	005236	6	tbr03500	NEWKIRK AVE	1500 Newkirk Ave	NYCT	Brighton	Station
Brooklyn	005236	8	tbr03516	BMT ROW	594 E 16 St (Fee)	NYCT	Brighton	ROW	
Brooklyn	005237	196	tbr03517	BMT ROW	Foster Ave	NYCT	Brighton	ROW	
Brooklyn	005237	82	tbr03518	BMT ROW	Glenwood Rd	NYCT	Brighton	ROW	
Brooklyn	005256	1	xbl17880	IND Pros Pk+Coney I ROW	1677 11 Ave(Fee)	NYCT	6th Avenue	Payable Easement	
Brooklyn	005256	10	xbl17900	IND Pros Pk+Coney I ROW	1657 11 Ave(Fee)	NYCT	6th Avenue	ROW	
Brooklyn	005256	11	xbl17920	IND Pros Pk+Coney I ROW	1655 11 Ave(Fee)	NYCT	6th Avenue	Payable Easement	
Brooklyn	005256	12	xbl17940	IND Pros Pk+Coney I ROW	1653 11 Ave(Fee)	NYCT	6th Avenue	Payable Easement	
Brooklyn	005256	13	xbl17960	IND Pros Pk+Coney I ROW	1651 11 Ave(Fee)	NYCT	6th Avenue	Payable Easement	
Brooklyn	005256	14	xbl17980	IND Pros Pk+Coney I ROW	1649 11 Ave(Fee)	NYCT	6th Avenue	Payable Easement	
Brooklyn	005256	146	xbl18000	IND Pros Pk+Coney I ROW	14 Horace Court	NYCT	6th Avenue	Payable Easement	
Brooklyn	005256	147	xbl18020	IND Pros Pk+Coney I ROW	16 Horace Court (Fee)	NYCT	6th Avenue	Payable Easement	
Brooklyn	005256	148	xbl18040	IND Pros Pk+Coney I ROW	18 Horace Court (Fee)	NYCT	6th Avenue	Payable Easement	
Brooklyn	005256	149	xbl18060	IND Pros Pk+Coney I ROW	20 Horace Court (Fee)	NYCT	6th Avenue	Payable Easement	
Brooklyn	005256	15	xbl18080	IND Pros Pk+Coney I ROW	80 Sherman St (Fee)	NYCT	6th Avenue	Payable Easement	
Brooklyn	005256	150	xbl18100	IND Pros Pk+Coney I ROW	22 Horace Court (Fee)	NYCT	6th Avenue	Payable Easement	
Brooklyn	005256	151	xbl18120	IND Pros Pk+Coney I ROW	24 Horace Court (Fee)	NYCT	6th Avenue	Payable Easement	
Brooklyn	005256	16	xbl18140	IND Pros Pk+Coney I ROW	82 Sherman St (Fee)	NYCT	6th Avenue	Payable Easement	
Brooklyn	005256	6	xbl18160	IND Pros Pk+Coney I ROW	1661 11 Ave(Fee)	NYCT	6th Avenue	Payable Easement	
Brooklyn	005256	92	xbl18180	IND Pros Pk+Coney I ROW	155 Terrace Pl (Fee Lot 7501)	NYCT	6th Avenue	ROW	
Brooklyn	005257	1	xbl18200	IND Pros Pk+Coney I ROW	1625-47 11 Ave(Fee)	NYCT	6th Avenue	Payable Easement	
Brooklyn	005274	53	tsx27500	FT HAMILTON PKWY	Prospect Expy/Ft Hamilton Pky	NYCT	6th Avenue	Station	

## MTA PROPERTY LISTING FOR NYS REPORTING

Brooklyn	005274	53	xbl18220	IND Pros Pk+Coney I ROW	NWC Ft Hamilton /Prospect Pk Exps	NYCT	6th Avenue	Payable Easement
Brooklyn	005289	7	xbl18240	West End 39 St Yard	3719 10 Ave	NYCT	West End	Yard
Brooklyn	005289	9	xbl18260	39 St Yard	3702 Ft Hamilton Parkway	SBR	Block/Lot	Yard
Brooklyn	005289	9	xbl18280	39 St Yard	3702 Ft Hamilton Parkway	SBR	Block/Lot	Payable Easement
Brooklyn	005316	1	tsx27501	IND Fulton St ROW	201 Caton Ave	NYCT	6th Avenue	Payable Easement
Brooklyn	005317	11	xbl18520	IND Pros Pk+Coney I ROW	164 E 4 St	NYCT	6th Avenue	Payable Easement
Brooklyn	005317	25	xbl18540	IND Pros Pk+Coney I ROW	305 Caton Ave	NYCT	6th Avenue	Payable Easement
Brooklyn	005317	26	xbl18560	IND Pros Pk+Coney I ROW	303 Caton Ave	NYCT	6th Avenue	Payable Easement
Brooklyn	005317	28	xbl18580	IND Pros Pk+Coney I ROW	302 Caton Ave	NYCT	6th Avenue	Payable Easement
Brooklyn	005318	10	xbl18600	IND Pros Pk+Coney I ROW	2800-12 Ft Hamilton Pkwy(fee)	NYCT	6th Avenue	ROW
Brooklyn	005318	17	xbl18620	IND Pros Pk+Coney I ROW	174 E 5 St	NYCT	6th Avenue	Payable Easement
Brooklyn	005318	38	xbl18640	IND Pros Pk+Coney I ROW	163 East 4th St	NYCT	6th Avenue	Payable Easement
Brooklyn	005318	6	xbl18660	IND Pros Pk+Coney I ROW	2814 Ft Hamilton Parkway	NYCT	6th Avenue	Payable Easement
Brooklyn	005349		tbl65380	Ducts at 14 Ave	14 Ave	NYCT	Block/Lot	Ducts
Brooklyn	17	005456	42	lbr13300	1802 Bay Ridge ROW	LIR	Bay Ridge	ROW
Brooklyn	17	005457	67	lbr13100	Bay Ridge ROW	LIR	Bay Ridge	ROW
Brooklyn	17	005457	67	lbr13200	Bay Ridge ROW	LIR	Bay Ridge	ROW
Brooklyn	17	005461	31	lbr13500	Bay Ridge ROW	LIR	Bay Ridge	ROW
Brooklyn	17	005468	20	lbr13400	Bay Ridge ROW	LIR	Bay Ridge	ROW
Brooklyn	17	005473	43	lbr13600	Bay Ridge ROW	LIR	Bay Ridge	ROW
Brooklyn	17	005474	6	lbr13700	Bay Ridge ROW	LIR	Bay Ridge	ROW
Brooklyn	17	005479	56	lbr13800	Bay Ridge ROW	LIR	Bay Ridge	ROW
Brooklyn	17	005486	23	lbr13900	Bay Ridge ROW	LIR	Bay Ridge	ROW
Brooklyn	17	005490	2	lbr14000	Bay Ridge ROW	LIR	Bay Ridge	ROW
Brooklyn	17	005492	41	lbr14200	Bay Ridge ROW	LIR	Bay Ridge	ROW
Brooklyn	17	005497	28	lbr14100	Bay Ridge ROW	LIR	Bay Ridge	ROW
Brooklyn	17	005503	1	lbr14300	Bay Ridge ROW	LIR	Bay Ridge	ROW
Brooklyn	17	005509	41	lbr14400	Bay Ridge ROW	LIR	Bay Ridge	ROW
Brooklyn	17	005510	10	lbr14500	Bay Ridge ROW	LIR	Bay Ridge	ROW
Brooklyn	17	005516	1	lbr14600	Bay Ridge ROW	LIR	Bay Ridge	ROW
Brooklyn	17	005516	33	lbr14700	Bay Ridge ROW	LIR	Bay Ridge	ROW
Brooklyn	005537	6	tsb06301	New Utrecht Station House	15th 15 Ave +63 St	NYCT	Sea Beach	ROW
Brooklyn	005537	9	tsb06302	Easement at 63rd St	1512 63 St	NYCT	Sea Beach	ROW
Brooklyn	005538	132	tsb06303	BMT ROW	1676-1682 63 St	NYCT	Sea Beach	Payable Easement
Brooklyn	005538	4	tsb06304	BMT ROW	6315-6311 16 Ave E/S 16 Ave	NYCT	Sea Beach	ROW
Brooklyn	005539	13	tsb06305	BMT ROW	1714 63 St	NYCT	Sea Beach	Payable Easement

## MTA PROPERTY LISTING FOR NYS REPORTING

Brooklyn	005539	14	tsb06306	BMT ROW	6317 18 Ave	NYCT	Sea Beach	Payable Easement
Brooklyn	005539	15	tsb06307	BMT ROW	1718 63 St	NYCT	Sea Beach	Payable Easement
Brooklyn	005539	16	tsb06308	BMT ROW	1720 63 St	NYCT	Sea Beach	Payable Easement
Brooklyn	005539	17	tsb06309	BMT ROW	1722 63 St	NYCT	Sea Beach	Payable Easement
Brooklyn	005539	18	tsb06310	BMT ROW	1724 63 St	NYCT	Sea Beach	Payable Easement
Brooklyn	005539	20	tsb06311	BMT ROW	1726 63 St	NYCT	Sea Beach	Payable Easement
Brooklyn	005539	21	tsb06312	BMT ROW	1728 63 St	NYCT	Sea Beach	Payable Easement
Brooklyn	005539	22	tsb06313	BMT ROW	1730 63 St	NYCT	Sea Beach	Payable Easement
Brooklyn	005539	23	tsb06314	BMT ROW	1732 63 St	NYCT	Sea Beach	Payable Easement
Brooklyn	005539	25	tsb06315	BMT ROW	1736 63 St	NYCT	Sea Beach	Payable Easement
Brooklyn	005539	27	tsb06316	BMT ROW	1738 63 St	NYCT	Sea Beach	Payable Easement
Brooklyn	005539	28	tsb06317	BMT ROW	1740 63 St	NYCT	Sea Beach	Payable Easement
Brooklyn	005539	29	tsb06318	BMT ROW	1742 63 St	NYCT	Sea Beach	Payable Easement
Brooklyn	005539	33	tsb06319	BMT ROW	1744 63 St	NYCT	Sea Beach	Payable Easement
Brooklyn	005539	34	tsb06320	BMT ROW	1748 63 St	NYCT	Sea Beach	Payable Easement
Brooklyn	005539	35	tsb06321	BMT ROW	1750 63 St	NYCT	Sea Beach	Payable Easement
Brooklyn	005539	36	tsb06322	BMT ROW	1754 63 St	NYCT	Sea Beach	Payable Easement
Brooklyn	005539	37	tsb06323	BMT ROW	1756 63 St	NYCT	Sea Beach	Payable Easement
Brooklyn	005539	38	tsb06324	BMT ROW	1760 63 St	NYCT	Sea Beach	Payable Easement
Brooklyn	005539	39	tsb06325	BMT ROW	1762 63 St	NYCT	Sea Beach	Payable Easement
Brooklyn	005539	4	tsb06400	18 AVE	6312 18th Ave	NYCT	Sea Beach	Station
Brooklyn	005539	4	tsb06401	18th Ave	6312 18 Ave	NYCT	Sea Beach	ROW
Brooklyn	005539	40	tsb06326	BMT ROW	1766 63 St	NYCT	Sea Beach	Payable Easement
Brooklyn	005539	41	tsb06327	BMT ROW	1768 63 St	NYCT	Sea Beach	Payable Easement
Brooklyn	005539	42	tsb06328	BMT ROW	1770 63 St	NYCT	Sea Beach	Payable Easement
Brooklyn	005539	43	tsb06329	BMT ROW	1774 63 St	NYCT	Sea Beach	Payable Easement
Brooklyn	005539	44	tsb06330	BMT ROW	1776 63 St	NYCT	Sea Beach	Payable Easement
Brooklyn	005539	48	tsb06331	BMT ROW	6310 18 Ave	NYCT	Sea Beach	Payable Easement
Brooklyn	005539	53	tsb06332	BMT ROW	6319 18 Ave	NYCT	Sea Beach	Payable Easement
Brooklyn	005539	56	tsb06333	BMT ROW	1775 64 St	NYCT	Sea Beach	Payable Easement
Brooklyn	005539	58	tsb06334	BMT ROW	1773 64 St	NYCT	Sea Beach	Payable Easement
Brooklyn	005539	60	tsb06335	BMT ROW	1767 64 St	NYCT	Sea Beach	Payable Easement
Brooklyn	005539	62	tsb06336	BMT ROW	1765 64 St	NYCT	Sea Beach	Payable Easement
Brooklyn	005539	64	tsb06337	BMT ROW	1761 64 St	NYCT	Sea Beach	Payable Easement
Brooklyn	005539	66	tsb06338	BMT ROW	1757c64 St	NYCT	Sea Beach	Payable Easement
Brooklyn	005539	68	tsb06339	BMT ROW	1753 64 St	NYCT	Sea Beach	Payable Easement



## MTA PROPERTY LISTING FOR NYS REPORTING

Brooklyn	005539	70	tsb06340	BMT ROW	1751 64 St	NYCT	Sea Beach	Payable Easement
Brooklyn	005539	72	tsb06341	BMT ROW	1747 64 St	NYCT	Sea Beach	Payable Easement
Brooklyn	005539	74	tsb06342	BMT ROW	1743 64 St	NYCT	Sea Beach	Payable Easement
Brooklyn	005539	76	tsb06343	BMT ROW	1739 64 St	NYCT	Sea Beach	Payable Easement
Brooklyn	005539	78	tsb06344	BMT ROW	1733 64 St	NYCT	Sea Beach	Payable Easement
Brooklyn	005539	8	tsb06345	BMT ROW	1731 17 Ave	NYCT	Sea Beach	Payable Easement
Brooklyn	005539	80	tsb06346	BMT ROW	1729 64 St	NYCT	Sea Beach	Payable Easement
Brooklyn	005539	82	tsb06347	BMT ROW	1727 64 St	NYCT	Sea Beach	Payable Easement
Brooklyn	005539	83	tsb06348	BMT ROW	1725 64 St	NYCT	Sea Beach	Payable Easement
Brooklyn	005539	84	tsb06349	BMT ROW	1723 64 St	NYCT	Sea Beach	Payable Easement
Brooklyn	005539	86	tsb06350	BMT ROW	1721 64 St	NYCT	Sea Beach	Payable Easement
Brooklyn	005539	88	tsb06351	BMT ROW	1719 64 St	NYCT	Sea Beach	Payable Easement
Brooklyn	005540	4	tsb06402	18th Ave Station	6309-6315 18 Ave	NYCT	Sea Beach	Station
Brooklyn	005541	29	tsb06403	BMT ROW	1754 63 St	NYCT	Sea Beach	Payable Easement
Brooklyn	005541	3	tsb06404	BMT ROW	63 St	NYCT	Sea Beach	ROW
Brooklyn	005541	30	tsb06405	BMT ROW	1956 63 St	NYCT	Sea Beach	Payable Easement
Brooklyn	005541	31	tsb06406	BMT ROW	1960 63 St	NYCT	Sea Beach	Payable Easement
Brooklyn	005541	32	tsb06407	BMT ROW	1962 63 St	NYCT	Sea Beach	Payable Easement
Brooklyn	005541	33	tsb06408	BMT ROW	1964 63 St	NYCT	Sea Beach	Payable Easement
Brooklyn	005541	34	tsb06409	BMT ROW	1966 63 St	NYCT	Sea Beach	Payable Easement
Brooklyn	005541	35	tsb06410	BMT ROW	1970 63 St	NYCT	Sea Beach	Payable Easement
Brooklyn	005541	36	tsb06411	BMT ROW	1972 63 St	NYCT	Sea Beach	Payable Easement
Brooklyn	005541	37	tsb06412	BMT ROW	5541 63 St	NYCT	Sea Beach	Payable Easement
Brooklyn	005541	4	tsb06413	BMT ROW	6309-6319 19 Ave	NYCT	Sea Beach	ROW
Brooklyn	005541	42	tsb06414	BMT ROW	6204 20 Ave	NYCT	Sea Beach	Payable Easement
Brooklyn	005541	47	tsb06415	BMT ROW	6206 20 Ave	NYCT	Sea Beach	Payable Easement
Brooklyn	005541	51	tsb06416	BMT ROW	1971 64 St	NYCT	Sea Beach	Payable Easement
Brooklyn	005541	53	tsb06417	BMT ROW	1969 64 St	NYCT	Sea Beach	Payable Easement
Brooklyn	005541	54	tsb06418	BMT ROW	1963 64 St	NYCT	Sea Beach	Payable Easement
Brooklyn	005541	55	tsb06419	BMT ROW	1961 64 St	NYCT	Sea Beach	Payable Easement
Brooklyn	005541	56	tsb06420	BMT ROW	1959 64 St	NYCT	Sea Beach	Payable Easement
Brooklyn	005541	57	tsb06421	BMT ROW	1957 64 St	NYCT	Sea Beach	Payable Easement
Brooklyn	005541	58	tsb06422	BMT ROW	1953 64 St	NYCT	Sea Beach	Payable Easement
Brooklyn	005541	59	tsb06423	BMT ROW	1951 64 St	NYCT	Sea Beach	Payable Easement
Brooklyn	005541	60	tsb06424	BMT ROW	1949 64 St	NYCT	Sea Beach	Payable Easement
Brooklyn	005541	61	tsb06425	BMT ROW	1947 64 St	NYCT	Sea Beach	Payable Easement

## MTA PROPERTY LISTING FOR NYS REPORTING

Brooklyn	005541	62	tsb06426	BMT ROW	1945 64 St	NYCT	Sea Beach	Payable Easement	
Brooklyn	005541	63	tsb06427	BMT ROW	1941 64 St	NYCT	Sea Beach	Payable Easement	
Brooklyn	005542	18	tsb06503	BMT ROW	2028 63 St (Fee)	NYCT	Sea Beach	ROW	
Brooklyn	005542	19	tsb06504	BMT ROW	2030 63 St	NYCT	Sea Beach	Payable Easement	
Brooklyn	005542	20	tsb06505	BMT ROW	2032 63 St	NYCT	Sea Beach	Payable Easement	
Brooklyn	005542	21	tsb06506	BMT ROW	2034 63 St	NYCT	Sea Beach	Payable Easement	
Brooklyn	005542	4	tsb06500	20 AVE	6315 20 Ave	NYCT	Sea Beach	Station	
Brooklyn	005542	4	tsb06501	20 Ave	6315 20 Ave	NYCT	Sea Beach	Payable Easement	
Brooklyn	005542	4	tsb06502	20 Ave	6311 20 Ave	NYCT	Sea Beach	ROW	
Brooklyn	005542	72	tsb06507	BMT ROW	2025 64 St	NYCT	Sea Beach	Payable Easement	
Brooklyn	005549	31	tsb06513	BMT ROW	2064 64 St	NYCT	Sea Beach	Payable Easement	
Brooklyn	005549	36	tsb06508	BMT ROW	2078 64 St	NYCT	Sea Beach	Payable Easement	
Brooklyn	005549	37	tsb06509	BMT ROW	2080 64 St	NYCT	Sea Beach	Payable Easement	
Brooklyn	005549	39	tsb06510	BMT ROW	2082 64 St	NYCT	Sea Beach	Payable Easement	
Brooklyn	005550	9	tsb06511	BMT ROW	2102 64 St	NYCT	Sea Beach	ROW	
Brooklyn	005557	23	tsb06600	22 AVE BAY PKWY	Bay Parkway and 66th St	NYCT	Sea Beach	Station	
Brooklyn	005557	23	tsb06611	Land near Bay Parkway	6524 Bay Parkway	NYCT	Sea Beach	Land	
Brooklyn	005557	23	tsb06613	Bay Parkway	65 St	NYCT	Sea Beach	Land	
Brooklyn	005557	24	tsb06512	BMT ROW	2150 65 St	NYCT	Sea Beach	Payable Easement	
Brooklyn	005557	50	tsb06612	Bay Parkway	2167 66 St	NYCT	Sea Beach	Payable Easement	
Brooklyn	005581	1	sb000200	New York City Transit	9th Ave and 38th Steeet	SBR	Block/Lot	Land	
Brooklyn	005581	1	twe06994	BMT ROW	3775 9 Ave	NYCT	Staten Island Railwa	ROW	
Brooklyn	005581	46	twe06995	38th St Yard	3708 10 Ave	NYCT	West End	ROW	
Brooklyn	005581	46	twe06996	BMT Land Easements	3708 10 Ave	NYCT	West End	Payable Easement	
Brooklyn	005582	2	sb000500	NINTH AVENUE STATION	New Utrecht Ave	SBR	South Brooklyn	ROW	
Brooklyn	005582	2	twe06997	BMT West End Line	3809 New Utrecht Ave	NYCT	West End	ROW	
Brooklyn	005582	2	twe07000	NINTH AVE	3801 Ninth Ave	NYCT	West End	Station	
Brooklyn	005582	7	twe06998	BMT ROW 36 St Yard	3801 New Utrecht Ave	NYCT	West End	ROW	
Brooklyn	005582	7	twe06999	BMT Land Easements	3801 New Utrecht Ave	NYCT	West End	Payable Easement	
Brooklyn	005602	22	twe07001	44th St Substation Site	4318 New Utrecht	NYCT	West End	Substation	
Brooklyn	005721	1	tsb06101	8th Ave	6123 8 Ave	NYCT	Sea Beach	ROW	
Brooklyn	17	005721	5	lbr15800	Bay Ridge ROW	LIR	Bay Ridge	ROW	
Brooklyn	17	005721	5	lbr15900	Bay Ridge ROW	LIR	Bay Ridge	ROW	
Brooklyn		005722	1	tsb06102	BMT ROW	9th Ave	NYCT	Sea Beach	ROW
Brooklyn	17	005722	5	lbr15600	Bay Ridge ROW	LIR	Bay Ridge	ROW	
Brooklyn		005722	57	tsb06201	Ft Hamilton Parkway	6114 Fort Hamilton Parkway	NYCT	Sea Beach	ROW

## MTA PROPERTY LISTING FOR NYS REPORTING

Brooklyn	17	005722	60	lbr15700	Bay Ridge ROW	6101 Fort Hamilton Parkway	LIR	Bay Ridge	ROW
Brooklyn		005722	60	tsb06202	Ft Hamilton Parkway	6101 Fort Hamilton Parkway	NYCT	Sea Beach	Payable Easement
Brooklyn		005723	1	tsb06200	FT HAMILTON PKWY	6121 Ft Hamilton Pkwy	NYCT	Sea Beach	Station
Brooklyn		005723	1	tsb06203	BMT ROW	10 Ave & 62 St	NYCT	Sea Beach	ROW
Brooklyn		005723	48	tsb06205	Garden Leases on ROW	10 Ave	NYCT	Sea Beach	Land
Brooklyn	17	005723	6	lbr15400	Bay Ridge ROW	6123 Ft Hamilton Pkwy	LIR	Bay Ridge	ROW
Brooklyn	17	005723	6	lbr15500	Bay Ridge ROW	Sta-Mon# 775	LIR	Bay Ridge	ROW
Brooklyn		005723	6	tsb06204	BMT ROW	6123 Ft Hamilton Pkwy	NYCT	Sea Beach	Payable Easement
Brooklyn		005724	1	tsb06206	BMT ROW	6123 11 Ave	NYCT	Sea Beach	ROW
Brooklyn	17	005724	6	lbr15300	Bay Ridge ROW	6023 11 Ave	LIR	Bay Ridge	ROW
Brooklyn		005725	1	tsb06207	BMT ROW	1201 62 St	NYCT	Sea Beach	ROW
Brooklyn	17	005725	6	lbr15100	Bay Ridge ROW	1201 61 St	LIR	Bay Ridge	ROW
Brooklyn	17	005725	6	lbr15200	Bay Ridge ROW	Sta-Mon# 760	LIR	Bay Ridge	ROW
Brooklyn		005726	1	tsb06208	BMT ROW	6123 13 Ave	NYCT	Sea Beach	ROW
Brooklyn		005726	2	tsb06209	BMT ROW	62 St	NYCT	Sea Beach	Land
Brooklyn		005726	52	tsb06210	BMT ROW	1381 62 St	NYCT	Sea Beach	ROW
Brooklyn	17	005726	6	lbr15000	Bay Ridge ROW	6101 13 Ave	LIR	Bay Ridge	ROW
Brooklyn		005727	1	tsb06211	BMT ROW	62 St; N/E/C 14 Ave	NYCT	Sea Beach	ROW
Brooklyn	17	005727	14	lbr14800	Bay Ridge ROW	6123 14 Ave	LIR	Bay Ridge	ROW
Brooklyn	17	005727	5	lbr14900	Bay Ridge ROW	6103 New Utrecht Ave	LIR	Bay Ridge	ROW
Brooklyn		005734	12	twe07301	BMT ROW	6202 New Utrecht Ave	NYCT	West End	Payable Easement
Brooklyn		005734	24	tsb06300	NEW UTRECHT AVE	6217 New Utrecht Ave	NYCT	Sea Beach	Station
Brooklyn		005734	24	twe07302	Former Substation	6217 New Utrecht Ave	NYCT	West End	ROW
Brooklyn		005741	57	twe07303	6308 15 Ave	6308 15 Ave	NYCT	Sea Beach	ROW
Brooklyn		005744	68	tsb06100	EIGHTH AVE	6122-24 8 Ave	NYCT	Sea Beach	Station
Brooklyn		005748	46	twe07304	65th St Substation	6419 New Utrecht Ave	NYCT	West End	Substation
Brooklyn	18	005794	43	lbr16000	Bay Ridge ROW	6124 8 Ave	LIR	Bay Ridge	ROW
Brooklyn	18	005794	43	lbr16100	Bay Ridge ROW	6124 8 Ave	LIR	Bay Ridge	ROW
Brooklyn		005794	43	tsb06085	BMT ROW	6124 8 Ave (Fee)	NYCT	Sea Beach	ROW
Brooklyn		005794	43	tsb06086	BMT ROW	6124 8 Ave	NYCT	Sea Beach	Payable Easement
Brooklyn		005794	50	tsb06087	BMT ROW	6134 8 Ave	NYCT	Sea Beach	ROW
Brooklyn		005794	68	tsb06088	BMT ROW	6134 7 Ave	NYCT	Sea Beach	ROW
Brooklyn		005802	40	tsb06089	BMT ROW	6202 7 Ave	NYCT	Sea Beach	ROW
Brooklyn	18	005802	43	lbr16200	Bay Ridge ROW	6210 7 Ave	LIR	Bay Ridge	ROW
Brooklyn		005802	43	tsb06090	BMT ROW	7 Ave	NYCT	Sea Beach	Payable Easement
Brooklyn		005810	41	tsb06091	BMT ROW	6320 6 Ave	NYCT	Sea Beach	ROW

## MTA PROPERTY LISTING FOR NYS REPORTING

Brooklyn	18	005810	44	lbr16300	Bay Ridge ROW	Sta-Mon# 810	LIR	Bay Ridge	ROW
Brooklyn	18	005810	44	lbr16400	Bay Ridge ROW	6324 6 Ave	LIR	Bay Ridge	ROW
Brooklyn		005810	44	tsb06092	BMT ROW	6324 6 Ave	NYCT	Sea Beach	Payable Easement
Brooklyn		005818	1	tsb06093	BMT ROW	6402 5 AveS/W/C 5+64	NYCT	Sea Beach	ROW
Brooklyn		005818	10	tsb06094	Substation @ 4th Ave	414 64 St	NYCT	Sea Beach	Substation
Brooklyn		005818	12	tsb06095	Substation @ 64th St	416-18 64 St	NYCT	Sea Beach	Substation
Brooklyn		005818	15	tsb06096	Substation Easement	420 64 St (Fee)	NYCT	Sea Beach	Substation
Brooklyn		005818	4	tsb06097	BMT ROW	6411 4 Ave(Fee)	NYCT	Sea Beach	ROW
Brooklyn	18	005818	47	lbr16500	Bay Ridge ROW	Sta-Mon# 820	LIR	Bay Ridge	ROW
Brooklyn	18	005818	47	lbr16600	Bay Ridge ROW	6517 5 Ave	LIR	Bay Ridge	ROW
Brooklyn		005818	5	tsb06098	BMT ROW	6401 4 Ave	NYCT	Sea Beach	Payable Easement
Brooklyn		005818	50	tsb06099	BMT ROW	6501 5 Ave	NYCT	Sea Beach	ROW
Brooklyn	18	005825	1	lbr16901	Bay Ridge ROW	Sta-Mon# 835	LIR	Bay Ridge	ROW
Brooklyn	18	005825	1	lbr17000	Bay Ridge ROW	260 65th St	LIR	Bay Ridge	ROW
Brooklyn		005826	1	lbl22060	350 65 St (Air Rights)	350 65 St	LIR	Block/Lot	ROW
Brooklyn	18	005826	1	lbr16700	Bay Ridge ROW	Sta-Mon# 830	LIR	Bay Ridge	ROW
Brooklyn	18	005826	1	lbr16800	Bay Ridge ROW	350 65 St(Fee)	LIR	Bay Ridge	ROW
Brooklyn		006066	15	tfo05901	Substation at 89th St	416-18 89 St	NYCT	4th Avenue	Substation
Brooklyn		006140		bb122120	Verrazano Narrows Bridge	101 St & Fort Hamilton Pkwy	BT	Block/Lot	Bridge
Brooklyn		006140	16	bb125400	Verrazano Narrows Bridge	101 St & Fort Hamilton Pkwy	BT	Block/Lot	Bridge
Brooklyn		006141		bb122140	Verrazano Narrows Bridge	92 St & Fort Hamilton Parkway	BT	Block/Lot	Bridge
Brooklyn		006153		bb122160	Verrazano Narrows Bridge	101 St & Fort Hamilton Ave	BT	Block/Lot	Bridge
Brooklyn	20	006499	22	lbr13000	Bay Ridge ROW	972 East 3 St	LIR	Bay Ridge	ROW
Brooklyn	20	006503	40	lbr12900	Bay Ridge ROW	840 Ocean Parkway	LIR	Bay Ridge	ROW
Brooklyn	20	006509	20	lbr12800	Bay Ridge ROW	932 E 7 St	LIR	Bay Ridge	ROW
Brooklyn	20	006510	21	lbr12600	Bay Ridge ROW	856 E 8 St	LIR	Bay Ridge	ROW
Brooklyn	20	006511	19	lbr12700	Bay Ridge ROW	832 E 9 St	LIR	Bay Ridge	ROW
Brooklyn	20	006512	19	lbr12400	Bay Ridge ROW	810 E 10 St	LIR	Bay Ridge	ROW
Brooklyn	20	006513	19	lbr12500	Bay Ridge ROW	1182 Coney Island Ave	LIR	Bay Ridge	ROW
Brooklyn		006577	16	tsb06617	BMT ROW	1328 W 7 St	NYCT	Sea Beach	Payable Easement
Brooklyn		006577	20	tsb06618	BMT ROW	1338 W 7 St	NYCT	Sea Beach	Payable Easement
Brooklyn		006577	22	tsb06619	BMT ROW	1342 W 7 St	NYCT	Sea Beach	Payable Easement
Brooklyn		006577	24	tsb06620	BMT ROW	1346A W 7 St	NYCT	Sea Beach	Payable Easement
Brooklyn		006577	25	tsb06621	BMT ROW	1348 W 7 St	NYCT	Sea Beach	Payable Easement
Brooklyn		006577	26	tsb06622	BMT ROW	1350 W 7 St	NYCT	Sea Beach	Payable Easement
Brooklyn		006577	28	tsb06623	BMT ROW	1354 W 7 St	NYCT	Sea Beach	Payable Easement

## MTA PROPERTY LISTING FOR NYS REPORTING

Brooklyn	006577	32	tsb06624	BMT ROW	1256 W 7 St	NYCT	Sea Beach	Payable Easement	
Brooklyn	006577	33	tsb06625	BMT ROW	1370A W 7 St	NYCT	Sea Beach	Payable Easement	
Brooklyn	006577	35	tsb06626	BMT ROW	1366 W 7 St	NYCT	Sea Beach	Payable Easement	
Brooklyn	006577	36	tsb06627	BMT ROW	1370 W 7 St	NYCT	Sea Beach	Payable Easement	
Brooklyn	006577	37	tsb06628	BMT ROW	1372 W 7 St	NYCT	Sea Beach	Payable Easement	
Brooklyn	006577	38	tsb06629	BMT ROW	1380A W 7 St	NYCT	Sea Beach	Payable Easement	
Brooklyn	006577	39	tsb06630	BMT ROW	1382 W 7 St	NYCT	Sea Beach	Payable Easement	
Brooklyn	006577	40	tsb06631	BMT ROW	1386 W 7 St	NYCT	Sea Beach	Payable Easement	
Brooklyn	006577	41	tsb06632	BMT ROW	1388 W 7 St	NYCT	Sea Beach	Payable Easement	
Brooklyn	006577	42	tsb06633	BMT ROW	1390 W 7 St	NYCT	Sea Beach	Payable Easement	
Brooklyn	006577	43	tsb06634	BMT ROW	1392 W 7 St	NYCT	Sea Beach	Payable Easement	
Brooklyn	006577	44	tsb06635	BMT ROW	1394 W 7 St	NYCT	Sea Beach	Payable Easement	
Brooklyn	006577	46	tsb06636	BMT ROW	1398 W 7 St	NYCT	Sea Beach	Payable Easement	
Brooklyn	006577	47	tsb06637	BMT ROW	1400 W 7 St	NYCT	Sea Beach	Payable Easement	
Brooklyn	006577	48	tsb06638	BMT ROW	1402 W 7 St	NYCT	Sea Beach	Payable Easement	
Brooklyn	006577	49	tsb06639	BMT ROW	1404 W 7 St	NYCT	Sea Beach	Payable Easement	
Brooklyn	006577	5	tsb06614	BMT ROW	1408 Bay Parkway	NYCT	Sea Beach	Payable Easement	
Brooklyn	006577	50	tsb06640	BMT ROW	1410 W 7 St	NYCT	Sea Beach	Payable Easement	
Brooklyn	006577	51	tsb06641	BMT ROW	1416 W 7 St	NYCT	Sea Beach	Payable Easement	
Brooklyn	006577	6	tsb06615	Retail Store	Bay Pkwy Sta	6617 Bay Parkway	NYCT	Sea Beach	ROW
Brooklyn	006577	64	tsb06642	BMT ROW	1475 W 8 St	NYCT	Sea Beach	Payable Easement	
Brooklyn	006577	67	tsb06643	BMT ROW	1473 W 8 St	NYCT	Sea Beach	Payable Easement	
Brooklyn	006577	68	tsb06644	BMT ROW	1471 W 8 St	NYCT	Sea Beach	Payable Easement	
Brooklyn	006577	69	tsb06645	BMT ROW	1469A W 8 St	NYCT	Sea Beach	Payable Easement	
Brooklyn	006577	70	tsb06646	BMT ROW	1467 W 8 St	NYCT	Sea Beach	Payable Easement	
Brooklyn	006577	71	tsb06647	BMT ROW	1465 W 8 St	NYCT	Sea Beach	Payable Easement	
Brooklyn	006577	73	tsb06648	BMT ROW	1467 W 8 St	NYCT	Sea Beach	Payable Easement	
Brooklyn	006577	74	tsb06649	BMT ROW	1459 W 8 St	NYCT	Sea Beach	Payable Easement	
Brooklyn	006577	75	tsb06650	BMT ROW	1455 W 8 St	NYCT	Sea Beach	Payable Easement	
Brooklyn	006577	78	tsb06651	BMT ROW	1453 W 8 St	NYCT	Sea Beach	Payable Easement	
Brooklyn	006577	79	tsb06652	BMT ROW	1447A W 8 St	NYCT	Sea Beach	Payable Easement	
Brooklyn	006577	80	tsb06653	BMT ROW	1443A W 8 St	NYCT	Sea Beach	Payable Easement	
Brooklyn	006577	81	tsb06654	BMT ROW	1443 W 8 St	NYCT	Sea Beach	Payable Easement	
Brooklyn	006577	82	tsb06655	BMT ROW	1445 W 8 St	NYCT	Sea Beach	Payable Easement	
Brooklyn	006577	83	tsb06656	BMT ROW	1447 W 8 St	NYCT	Sea Beach	Payable Easement	
Brooklyn	006577	84	tsb06657	BMT ROW	1435 W 8 St	NYCT	Sea Beach	Payable Easement	

## MTA PROPERTY LISTING FOR NYS REPORTING

Brooklyn	006577	86	tsb06658	BMT ROW	1431 W 8 St	NYCT	Sea Beach	Payable Easement
Brooklyn	006577	87	tsb06659	BMT ROW	1425 W 8 St	NYCT	Sea Beach	Payable Easement
Brooklyn	006577	88	tsb06660	BMT ROW	1425 W 8 St	NYCT	Sea Beach	Payable Easement
Brooklyn	006577	89	tsb06661	BMT ROW	1421A W 8 St	NYCT	Sea Beach	Payable Easement
Brooklyn	006577	9	tsb06616	BMT ROW	6603 Bay Parkway	NYCT	Sea Beach	Payable Easement
Brooklyn	006577	90	tsb06662	BMT ROW	1421-1423 W 8 St	NYCT	Sea Beach	Payable Easement
Brooklyn	006577	93	tsb06663	BMT ROW	1407-1419 W 8 St	NYCT	Sea Beach	Payable Easement
Brooklyn	006582		tbl65480	BUG at Gravesend Ave and 60	60 St	NYCT	Block/Lot	Ducts
Brooklyn	006599	5	tsb06664	BMT ROW	95 Ave O	NYCT	Sea Beach	ROW
Brooklyn	006607	12	tcu28101	Ave N Substation	1714-24 Mcdonald Ave	NYCT	Culver	Substation
Brooklyn	006624	5	tsb06665	BMT ROW	186 Ave P	NYCT	Sea Beach	ROW
Brooklyn	006649	21	tsb06701	KINGS HIGHWAY STATION	270 Kings Highway	NYCT	Sea Beach	ROW
Brooklyn	006649	28	tsb06703	BMT ROW	1754 W 7 St	NYCT	Sea Beach	Payable Easement
Brooklyn	006649	29	tsb06704	BMT ROW	1758 W 7 St	NYCT	Sea Beach	Payable Easement
Brooklyn	006649	31	tsb06705	BMT ROW	1762 Kings Highway	NYCT	Sea Beach	Payable Easement
Brooklyn	006649	32	tsb06706	BMT ROW	1764 W 7 St	NYCT	Sea Beach	Payable Easement
Brooklyn	006649	34	tsb06707	BMT ROW	1768 W 7 St	NYCT	Sea Beach	Payable Easement
Brooklyn	006649	35	tsb06708	BMT ROW	1772 W 7 St	NYCT	Sea Beach	Payable Easement
Brooklyn	006649	38	tsb06709	BMT ROW	1776 W 7 St	NYCT	Sea Beach	Payable Easement
Brooklyn	006649	39	tsb06710	BMT ROW	1778 W 7 St	NYCT	Sea Beach	Payable Easement
Brooklyn	006649	41	tsb06711	BMT ROW	1782 W 7 St	NYCT	Sea Beach	Payable Easement
Brooklyn	006649	42	tsb06712	BMT ROW	1784 W 7 St	NYCT	Sea Beach	Payable Easement
Brooklyn	006649	43	tsb06713	BMT ROW	1786 W 7 St	NYCT	Sea Beach	Payable Easement
Brooklyn	006649	44	tsb06714	BMT ROW	1790 W 7 St	NYCT	Sea Beach	Payable Easement
Brooklyn	006649	45	tsb06715	BMT ROW	1794 W 7 St	NYCT	Sea Beach	Payable Easement
Brooklyn	006649	46	tsb06716	BMT ROW	1798 W 7 St	NYCT	Sea Beach	Payable Easement
Brooklyn	006649	5	tsb06717	BMT ROW	265 Kings Highway	NYCT	Sea Beach	ROW
Brooklyn	006649	51	tsb06718	BMT ROW	1797 W 8 St	NYCT	Sea Beach	Payable Easement
Brooklyn	006649	52	tsb06719	BMT ROW	1793 W 8 St	NYCT	Sea Beach	Payable Easement
Brooklyn	006649	53	tsb06720	BMT ROW	91 W 8 St	NYCT	Sea Beach	Payable Easement
Brooklyn	006649	54	tsb06721	BMT ROW	89 W 8 St	NYCT	Sea Beach	Payable Easement
Brooklyn	006649	55	tsb06722	BMT ROW	1787 W 8 St	NYCT	Sea Beach	Payable Easement
Brooklyn	006649	56	tsb06723	BMT ROW	1783 W 8 St	NYCT	Sea Beach	Payable Easement
Brooklyn	006649	57	tsb06724	BMT ROW	1781 W 8 St	NYCT	Sea Beach	Payable Easement
Brooklyn	006649	58	tsb06725	BMT ROW	1779 W 8 St	NYCT	Sea Beach	Payable Easement
Brooklyn	006649	59	tsb06726	BMT ROW	1772 W 8 St	NYCT	Sea Beach	Payable Easement

## MTA PROPERTY LISTING FOR NYS REPORTING

Brooklyn		006649	60	tsb06727	BMT ROW	1775 W 8 St	NYCT	Sea Beach	Payable Easement
Brooklyn		006649	61	tsb06728	BMT ROW	1773 W 8 St	NYCT	Sea Beach	Payable Easement
Brooklyn		006649	62	tsb06729	BMT ROW	1769 W 8 St	NYCT	Sea Beach	Payable Easement
Brooklyn		006649	63	tsb06730	BMT ROW	1767 W 8 St	NYCT	Sea Beach	Payable Easement
Brooklyn		006649	64	tsb06731	BMT ROW	1765 W 8 St	NYCT	Sea Beach	Payable Easement
Brooklyn		006649	65	tsb06732	BMT ROW	1763 W 8 St	NYCT	Sea Beach	Payable Easement
Brooklyn		006649	66	tsb06733	BMT ROW	1759 W 8 St	NYCT	Sea Beach	Payable Easement
Brooklyn		006649	67	tsb06734	BMT ROW	1757 W 8 St	NYCT	Sea Beach	Payable Easement
Brooklyn		006649	69	tsb06735	BMT ROW	1753 W 8 St	NYCT	Sea Beach	Payable Easement
Brooklyn		006649	70	tsb06736	BMT ROW	1751 W 8 St	NYCT	Sea Beach	Payable Easement
Brooklyn		006649	71	tsb06737	BMT ROW	1747 W 8 St	NYCT	Sea Beach	Payable Easement
Brooklyn		006649	72	tsb06738	BMT ROW	1745 W 8 St	NYCT	Sea Beach	Payable Easement
Brooklyn		006649	73	tsb06739	BMT ROW	1743 W 8 St	NYCT	Sea Beach	Payable Easement
Brooklyn		006649	74	tsb06740	BMT ROW	1739 W 8 St	NYCT	Sea Beach	Payable Easement
Brooklyn		006649	75	tsb06741	BMT ROW	1737 W 8 St	NYCT	Sea Beach	Payable Easement
Brooklyn		006673	4	tsb06700	Kings Highway (south end)	154 Highlawn Ave	NYCT	Sea Beach	Station
Brooklyn		006689	23	tbr03519	BMT ROW	1440 Glenwood Rd	NYCT	Brighton	ROW
Brooklyn		006690	25	tbr03520	BMT ROW	40 Waldorf Court	NYCT	Brighton	ROW
Brooklyn		006691	25	tbr03521	BMT ROW	40 Wellington Court	NYCT	Brighton	ROW
Brooklyn		006691	60	tbr03601	Ave H	1517 Ave H	NYCT	Brighton	Payable Easement
Brooklyn	20	006695	20	lbr12200	Bay Ridge ROW	830 E 12 St	LIR	Bay Ridge	ROW
Brooklyn	20	006696	20	lbr12300	Bay Ridge ROW	830 E 13 St	LIR	Bay Ridge	ROW
Brooklyn	20	006697	20	lbr12000	Bay Ridge ROW	830 E 14 St	LIR	Bay Ridge	ROW
Brooklyn	20	006698	20	lbr12100	Bay Ridge ROW	830 E 15 St	LIR	Bay Ridge	ROW
Brooklyn	20	006699	20	lbr11900	Bay Ridge ROW	830 E 16 St	LIR	Bay Ridge	ROW
Brooklyn		006699	20	tbr03602	Ave H	E 16 St (Fee)	NYCT	Brighton	ROW
Brooklyn	13	006699	4	tbr03600	AVE H	1524 Ave H	NYCT	Brighton	Station
Brooklyn		006699	4	tbr03603	AVE H	1524 Ave H	NYCT	Brighton	ROW
Brooklyn		006699	47	tbr03604	Parkville Substation	851 East 15th St	NYCT	Brighton	Substation
Brooklyn	20	006700	20	lbr11700	Bay Ridge ROW	868 E 17 St	LIR	Bay Ridge	ROW
Brooklyn	20	006701	59	lbr11800	Bay Ridge ROW	872 E 18 St	LIR	Bay Ridge	ROW
Brooklyn	20	006702	26	lbr11600	Bay Ridge ROW	866 E 19 St	LIR	Bay Ridge	ROW
Brooklyn	20	006703	30	lbr11500	Bay Ridge ROW	1332 Ocean Ave	LIR	Bay Ridge	ROW
Brooklyn		006708	5	tbr03605	BMT ROW	1508 Ave I	NYCT	Brighton	ROW
Brooklyn	13	006717	5	tbr03700	AVE J	Ave J & E 16 St	NYCT	Brighton	Station
Brooklyn		006726	5	tbr03801	BMT ROW	1512 Ave K	NYCT	Brighton	ROW

## MTA PROPERTY LISTING FOR NYS REPORTING

Brooklyn	006734	105	tbr03803	BMT ROW	1508 Ave L	NYCT	Brighton	ROW	
Brooklyn	006735	107	tbr03805	BMT ROW	1510 Locust Ave	NYCT	Brighton	ROW	
Brooklyn	006735	50	tbr03807	BMT ROW	1501 Ave M	NYCT	Brighton	Payable Easement	
Brooklyn	13	006744	48	tbr03800	AVE M	1516 Ave M	NYCT	Brighton	Station
Brooklyn	006753	5	tbr03802	BMT ROW	1512 Ave N	NYCT	Brighton	ROW	
Brooklyn	006762	5	tbr03804	BMT ROW	1512 Ave O	NYCT	Brighton	ROW	
Brooklyn	006778	5	tbr03901	Kings Highway Station	1511 Kings Highway	NYCT	Brighton	Station	
Brooklyn	006778	8	tbr03806	Quentin Substa;Brighton Ln	1602 E 16 St	NYCT	Brighton	Substation	
Brooklyn	14	006798	5	tbr03900	KINGS HWY	1512-1519 Kings Hwy	NYCT	Brighton	Station
Brooklyn	006798	5	tbr03902	Kings Highway Station	1508 Kings Highway	NYCT	Brighton	Station	
Brooklyn	006821	5	tbr03903	Kings Highway Station	1510 Ave R	NYCT	Brighton	Station	
Brooklyn	006892	23	tbl24880	Ulmer Park Depot	246 Bay 38 St	NYCT	Block/Lot	Depot	
Brooklyn	006893	1	tbl24900	Ulmer Park Depot	2457 Harway Ave	NYCT	Block/Lot	Depot	
Brooklyn	006894	1	tbl24920	Ulmer Park Depot	2501-23 Harway Ave	NYCT	Block/Lot	Depot	
Brooklyn	007081	42	tsb06742	Ave T Substation	1986-1996 W. 7 St	NYCT	Sea Beach	Substation	
Brooklyn	007081	5	tsb06743	BMT ROW	154 Ave S	NYCT	Sea Beach	ROW	
Brooklyn	007098	5	tsb06800	AVE U	147 Ave U	NYCT	Sea Beach	Station	
Brooklyn	007098	51	tsb06802	BMT ROW	2077 W 8 St (Fee)	NYCT	Sea Beach	ROW	
Brooklyn	007098	52	tsb06803	BMT ROW	2075 W 8 St (Fee)	NYCT	Sea Beach	ROW	
Brooklyn	007098	53	tsb06804	BMT ROW	2073 W 8 St (Fee)	NYCT	Sea Beach	ROW	
Brooklyn	007098	54	tsb06805	BMT ROW	2071 W 8 St (Fee)	NYCT	Sea Beach	ROW	
Brooklyn	007098	74	tsb06901	BMT ROW	W 8 St (Fee)	NYCT	Sea Beach	ROW	
Brooklyn	007103		tbr03714	BUG at Gravesend Ave and Ave Ave J		NYCT	Brighton	Ducts	
Brooklyn	007104		tbr03715	BUG at Gravesend Ave and Ave Ave J		NYCT	Brighton	Ducts	
Brooklyn	007114	1	tbl25200	TA Training Center (PS 248)	2157 West 13th St	NYCT	Block/Lot	Offices	
Brooklyn	007114	48	tbl65926	TA Training Center	West 13th St	NYCT	Block/Lot	Parking	
Brooklyn	007114	49	tbl65927	TA Training Center	West 13th St	NYCT	Block/Lot	Parking	
Brooklyn	007114	51	tbl65928	TA Training Center	West 13th St	NYCT	Block/Lot	Parking	
Brooklyn	007119	5	tsb06806	BMT ROW	144-148 Ave U	NYCT	Sea Beach	ROW	
Brooklyn	007123		tbr04024	BUG at Gravesend Ave and Ave Ave U		NYCT	Brighton	Ducts	
Brooklyn	007124		tbr04025	BUG at Gravesend Ave and Ave Ave U		NYCT	Brighton	Ducts	
Brooklyn	007143	5	tsb06807	BMT ROW	Ave V	NYCT	Sea Beach	ROW	
Brooklyn	007143	5	tsb06900	86 ST	2821 86 St	NYCT	Sea Beach	Station	
Brooklyn	007143	50	tsb06902	BMT ROW	2241 W 8 St	NYCT	Sea Beach	Payable Easement	
Brooklyn	007143	53	tsb06903	BMT ROW	2237 W 8 St	NYCT	Sea Beach	Payable Easement	
Brooklyn	007143	54	tsb06904	BMT ROW	2235 W 8 St	NYCT	Sea Beach	Payable Easement	



## MTA PROPERTY LISTING FOR NYS REPORTING

Brooklyn	007143	55	tsb06905	BMT ROW	2233 W 8 St	NYCT	Sea Beach	Payable Easement
Brooklyn	007143	56	tsb06906	BMT ROW	2229 W 8 St	NYCT	Sea Beach	Payable Easement
Brooklyn	007143	57	tsb06907	BMT ROW	2227 W 8 St	NYCT	Sea Beach	Payable Easement
Brooklyn	007143	59	tsb06908	BMT ROW	2221 W 8 St (Fee)	NYCT	Sea Beach	ROW
Brooklyn	007160	42	twe08115	Payble Esmnt at Ave X	Ave X and Stillwell Ave	NYCT	West End	Payable Easement
Brooklyn	007166	131	tsb06909	BMT ROW	2383 W. 8 St	NYCT	Sea Beach	ROW
Brooklyn	007166	132	tsb06910	BMT ROW	2385 W. 8 St	NYCT	Sea Beach	ROW
Brooklyn	007166	133	tsb06911	BMT ROW	2385 86 St	NYCT	Sea Beach	ROW
Brooklyn	007166	5	tsb06912	BMT ROW	2814-2842 86 St	NYCT	Sea Beach	ROW
Brooklyn	007185	1	twe08101	Bay 50 St	2445 Stillwell Ave	NYCT	West End	ROW
Brooklyn	007185	20	twe08102	BMT El West End Ln;"B"Ln	N/E/C Stillwell And AveY-	NYCT	West End	Payable Easement
Brooklyn	007185	20	twe08103	El West End Line Lead Tk	John Dewey HS - Ave X	NYCT	West End	Payable Easement
Brooklyn	007185	50	twe08104	BMT ROW	W 13 St; S/S Ave X	NYCT	West End	Payable Easement
Brooklyn	007192	90	tcu28500	AVE X	Shell Rd	NYCT	Culver	Station
Brooklyn	007192	90	twe08105	BMT ROW	2593 Shell Rd	NYCT	West End	ROW
Brooklyn	007205	1	twe08106	El West End Line Lead Tk	2501 Stillwell Ave	NYCT	West End	ROW
Brooklyn	007205	13	tbl25620	Access Rd To Yard Next To"B"	Rear Ave Y	NYCT	Block/Lot	Access Road
Brooklyn	007205	5	tbl25640	Access Rd To Yard Next To"B"	Ave Y	NYCT	Block/Lot	Access Road
Brooklyn	007205	6	tbl25660	Access Rd To Yard Next To"B"	Ave Y (Fee)	NYCT	Block/Lot	Access Road
Brooklyn	007205	76	tbl25680	El West End Line Lead Tk	2505-07 Stillwell Ave	NYCT	Block/Lot	ROW
Brooklyn	007206	15	tbl25700	Expd'd Coney Island Yard	Stillwell Ave	NYCT	Block/Lot	Yard
Brooklyn	007206	26	tbl25720	Expd'd Coney Island Yard	Stillwell Ave	NYCT	Block/Lot	Yard
Brooklyn	007206	35	tbl25740	Expd'd Coney Island Yard	Stillwell Ave	NYCT	Block/Lot	Yard
Brooklyn	007206	43	twe08107	BMT West End Line	Ave Z	NYCT	West End	ROW
Brooklyn	007207	1	tbl25780	Expd'd Coney Island Yard	Ave Y (Fee)	NYCT	Block/Lot	Yard
Brooklyn	007207	11	tbl25800	Expd'd Coney Island Yard	2571-83 W 13 St	NYCT	Block/Lot	Yard
Brooklyn	007207	16	tbl25820	Expd'd Coney Island Yard	W 11 St	NYCT	Block/Lot	Yard
Brooklyn	007207	60	tbl25840	Expd'd Coney Island Yard	W 11 St	NYCT	Block/Lot	Yard
Brooklyn	007208	280	tbl25860	Coney Island Yard	Ave X	NYCT	Block/Lot	Yard
Brooklyn	007208	301	tbl25880	Adj To Coney Island Yd	Ave X	NYCT	Block/Lot	Yard
Brooklyn	007208	320	tbl25900	Expd'd Coney Island Yard	2600 W 11 St	NYCT	Block/Lot	Yard
Brooklyn	007208	325	tbl25920	Expd'd Coney Island Yard	Ave X	NYCT	Block/Lot	Yard
Brooklyn	007208	37	twe08108	BMT ROW	Ave X	NYCT	West End	ROW
Brooklyn	007208	40	tbl25960	Coney Island Yard	Ave X & Shell Rd	NYCT	Block/Lot	Yard
Brooklyn	007208	40	tbl25961	Coney Island Maintenance Shop	2556 McDonald Ave	NYCT	Block/Lot	Shop
Brooklyn	007208	40	tbl25962	Coney Island Motor Shop	Ave X and Shell Rd	NYCT	Block/Lot	Shop

## MTA PROPERTY LISTING FOR NYS REPORTING

Brooklyn	007208	40	tbl25963	Coney Island Yard Pneumatic S Ave X and Shell Rd		NYCT	Block/Lot	Shop	
Brooklyn	007208	40	tbl25964	Coney Island Yard Storeroom 6 Shell Rd and Ave X		NYCT	Block/Lot	Warehouse	
Brooklyn	007208	40	tbl65260	Coney Island Shops	2556 McDonald Ave	NYCT	Block/Lot	Shop	
Brooklyn	007212	2	xbl26000	Former SBRW Lot	320 Ave Y; S/E/C AveY+Shell	SBR	Block/Lot	Payable Easement	
Brooklyn	007212	3	xbl26020	Former SBR Property	Ave Y	SBR	Block/Lot	Payable Easement	
Brooklyn	007212	50	xbl26040	SBRW Lot Partial Lease Out	Cobeck Court	SBR	Block/Lot	Land	
Brooklyn	007212	52	xbl26060	SBRW Lot Partial Lease Out	6 S/S Cobeck Court	SBR	Block/Lot	Land	
Brooklyn	007226	1	twe08110	BMT ROW	Ave Z; N/S Shore Parkway	NYCT	West End	ROW	
Brooklyn	007226	12	twe08109	BMT ROW	Ave Z	NYCT	West End	ROW	
Brooklyn	007226	52	twe08111	BMT ROW	Ave Z	NYCT	West End	ROW	
Brooklyn	007232	80	xbl26140	Tennis Courts	534 Ave Z	SBR		Payable Easement	
Brooklyn	007233	20	xbl26160	South Brooklyn Property	2645 Shore Parkway	SBR	Block/Lot	Payable Easement	
Brooklyn	007247	106	tbl26180	Brooklyn Union Land	Shore Pkwy + Shell Rd	NYCT	Block/Lot	ROW	
Brooklyn	007247	125	tbl26200	P O BMT Bridge Over CICrk	Stillwell Ave	NYCT	Block/Lot	ROW	
Brooklyn	007247	156	xbl65240	BMT ROW (Neptune Ave)	Neptune Ave	NYCT	Coney Island	Land	
Brooklyn	007247	18	tsb06913	BMT ROW	Shore Parkway	NYCT	Sea Beach	ROW	
Brooklyn	007247	18	twe08112	West End Sea Beach Trestle	Shore Parkway	NYCT	West End	ROW	
Brooklyn	007247	210	tbl26260	Coney Island Yard?	Shore Parkway	NYCT	Block/Lot	Yard	
Brooklyn	007247	216	tbl26280	Coney Island Yard?	Shore Parkway	NYCT	Block/Lot	Yard	
Brooklyn	007247	240	tbl26320	Coney Island Yard	Shell Rd& Shore Parkway	NYCT	Block/Lot	Yard	
Brooklyn	007247	30	tbl26340	Adj To Coney Island Yd	Shore Parkway	NYCT	Block/Lot	Yard	
Brooklyn	007266	1	tci08201	Stillwell Terminal	Neptune Ave	NYCT	Coney Island	Station	
Brooklyn	007266	195	tbl30100	Stillwell Ave Bus Turn	Stillwell Ave	NYCT	Block/Lot	Bus Turnaround	
Brooklyn	007266	195	tci08202	Stillwell Terminal	Stillwell Ave (2915 Stlwl)	NYCT	Coney Island	Station	
Brooklyn	007266	200	tci08203	Stillwell Terminal	2906 W 12 St	NYCT	Coney Island	Payable Easement	
Brooklyn	007266	220	tci08213	Stillwell Terminal Easement	Stillwell Ave	NYCT	Coney Island	Payable Easement	
Brooklyn	007266	240	tci08204	Stillwell Terminal	2901-2919 Stillwell Ave	NYCT	Coney Island	Station	
Brooklyn	18	007266	249	tci08200	STILLWELL AVE	2901-2919 Stillwell Ave	NYCT	Coney Island	Station
Brooklyn	007266	249	tci08205	ROW at W 12th St	Surf Ave	NYCT	Coney Island	ROW	
Brooklyn	007266	265	tci08206	Stillwell Terminal	1243 Surf Ave	NYCT	Coney Island	Station	
Brooklyn	007266	270	tci08212	Stillwell Terminal Building	2901-2919 Stillwell Ave	NYCT	Coney Island	Building	
Brooklyn	21	007266	40	tci08210	Payable Easement at Stillwell	2840 West 12 St	NYCT	Coney Island	Payable Easement
Brooklyn	007266	51	tci08207	Bus Turn at Stillwell	Stillwell Ave	NYCT	Coney Island	Bus Turnaround	
Brooklyn	007266	55	tci08208	Bus Turn at Stillwell	Stillwell Ave	NYCT	Coney Island	Bus Turnaround	
Brooklyn	21	007266	60	tci08214	Payable Easement at Stillwell	2880 W 12 St	MTA	Coney Island	Payable Easement
Brooklyn	21	007266	9	tci08209	Payable Easement at Stillwell	1204-1250 Neptune Ave	NYCT	Coney Island	Payable Easement

## MTA PROPERTY LISTING FOR NYS REPORTING

Brooklyn		007268	190	tci08301	PARK #B 80, SEASIDE PARK	805 Surf Ave	NYCT	Coney Island	Station
Brooklyn		007268	254	tci08302	NYCTA ELEVATED ELEC TRAIN	Surf Ave	NYCT	Coney Island	Station
Brooklyn		007268	30	tci08303	Former NYRT Imprvmts On SBF	Surf Ave	NYCT	Coney Island	Station
Brooklyn	18	007268	344	tci08300	W 8 ST	Surf Ave	NYCT	Coney Island	Station
Brooklyn		007268	344	tci08304	W 8 St Station	Surf Ave	NYCT	Coney Island	Station
Brooklyn		007279	103	tci08305	W 8 St Station	2965 W. 8 St	NYCT	Coney Island	ROW
Brooklyn		007279	124	tbl26620	W 8 St Substation	2925 W 8 St	NYCT	Block/Lot	Substation
Brooklyn		007279	24	tci08306	BMT E ROW+W 8 St Sta	2955 W 8 St	NYCT	Coney Island	Station
Brooklyn		007279	24	xb126640	SBRW Lot Partial Lease Out	606 Sheepshead Bay Rd	SBR	Block/Lot	Land
Brooklyn		007279	277	tci08307	BMT Brton+Culver ROW	W 8 St	NYCT	Coney Island	Station
Brooklyn		007279	278	tci08308	Former NYRT Imprvmts On SBF	W 8 St	NYCT	Coney Island	Land
Brooklyn		007279	290	tci08309	BMT Imprvmts	2965 W 8 St	NYCT	Coney Island	Payable Easement
Brooklyn		007284		tbr04314	ROW at Coney Is Ave	Brighton Beach Ave	NYCT	Brighton	Ducts
Brooklyn		007294	5	tbr03904	BMT ROW	1512 Ave S	NYCT	Brighton	ROW
Brooklyn	14	007320	5	tbr04000	AVE U	1511 Ave U	NYCT	Brighton	Station
Brooklyn		007348	5	tbr04002	Ave U Station	1510 Ave U	NYCT	Brighton	ROW
Brooklyn	14	007376	32	tbr04107	Neck Rd Station (Ave V)	Gravesend Neck Rd	NYCT	Brighton	Stairway
Brooklyn	14	007376	5	tbr04100	NECK RD	1515 Neck Rd	NYCT	Brighton	Station
Brooklyn		007400	5	tbr04102	Neck Rd Station(Ave X)	1510 Gravesend Neck Rd--Ave X	NYCT	Brighton	Station
Brooklyn		007400	87	tbr04103	Neck Rd Station	1508 Gravesend Neck Rd	NYCT	Brighton	Payable Easement
Brooklyn		007417	5	tbr04104	BMT ROW	1512 Ave X	NYCT	Brighton	ROW
Brooklyn		007436	1	tbr04105	Ave Y Substation	2201 E 15 St	NYCT	Brighton	Substation
Brooklyn		007436	43	tbr04106	BMT Brighton Bch ROW Siding	1511 Ave Z;	NYCT	Brighton	ROW
Brooklyn	18	007459	19	tbr04200	SHEEPSHEAD BAY	1424 Sh Bay Rd	NYCT	Brighton	Station
Brooklyn		007459	19	tbr04201	Sheepshead Bay Rd Station	1434 Sheepshead Bay Rd	NYCT	Brighton	ROW
Brooklyn		007460	1	tbr04202	Sheepshead Bay Rd Station	1502 Ave Z	NYCT	Brighton	ROW
Brooklyn		007460	4	tbr04203	Sheepshead Bay Rd Station	1508 Ave Z	NYCT	Brighton	ROW
Brooklyn	23	007566	27	lbr11300	Bay Ridge ROW	1335 Ocean Ave	LIR	Bay Ridge	ROW
Brooklyn	23	007567	27	lbr11400	Bay Ridge ROW	987 E 21StSt	LIR	Bay Ridge	ROW
Brooklyn	23	007568	27	lbr11100	Bay Ridge ROW	929 E 22 St	LIR	Bay Ridge	ROW
Brooklyn	23	007569	27	lbr11200	Bay Ridge ROW	849 E 23 St	LIR	Bay Ridge	ROW
Brooklyn	23	007570	27	lbr10900	Bay Ridge ROW	849 E 24 St	LIR	Bay Ridge	ROW
Brooklyn	23	007571	27	lbr11000	Bay Ridge ROW	2953 Bedford Ave	LIR	Bay Ridge	ROW
Brooklyn	23	007572	27	lbr10700	Bay Ridge ROW	847 E 26 St	LIR	Bay Ridge	ROW
Brooklyn	23	007573	27	lbr10800	Bay Ridge ROW	847 E 27 St	LIR	Bay Ridge	ROW
Brooklyn	23	007574	27	lbr10500	Bay Ridge ROW	847 E 28 St	LIR	Bay Ridge	ROW

## MTA PROPERTY LISTING FOR NYS REPORTING

Brooklyn	23	007575	27	lbr10300	Bay Ridge ROW @ Nostrand	Sta-Mon# 605	LIR	Bay Ridge	ROW
Brooklyn	23	007575	27	lbr10600	Bay Ridge ROW	857 E. 29 St	LIR	Bay Ridge	ROW
Brooklyn	23	007576	29	lbr10400	Bay Ridge ROW	2213 Nostrand Ave	LIR	Bay Ridge	ROW
Brooklyn	23	007577	50	lbr10200	Bay Ridge ROW	1630 Flatbush Ave	LIR	Bay Ridge	ROW
Brooklyn		007577	56	tbl27260	Land at 1638 Flatbush Ave	1638 Flatbush Ave	NYCT	Block/Lot	Depot
Brooklyn	23	007578	49	lbr10100	Bay Ridge ROW	833 E 32 St	LIR	Bay Ridge	ROW
Brooklyn	23	007579	10	lbr09900	Bay Ridge ROW	Sta-Mon# 590	LIR	Bay Ridge	ROW
Brooklyn	23	007579	24	lbr10000	Bay Ridge ROW	163 Flatbush AveTo Brooklyn Av	LIR	Bay Ridge	Payable Easement
Brooklyn	23	007582	29	lbr09700	Bay Ridge ROW	1697 Brooklyn Ave	LIR	Bay Ridge	ROW
Brooklyn	23	007583	31	lbr09800	Bay Ridge ROW	1047 E 37 St	LIR	Bay Ridge	ROW
Brooklyn	23	007724	73	lbr09200	Bay Ridge ROW	895 E42 St	LIR	Bay Ridge	ROW
Brooklyn	23	007725	9	lbr09300	Bay Ridge ROW	165 Albany Ave & Av H/ E 42 St	LIR	Bay Ridge	ROW
Brooklyn	23	007726	14	lbr09000	Bay Ridge ROW	Albany Ave & Ave H	LIR	Bay Ridge	ROW
Brooklyn	23	007727	20	lbr09100	1561 Troy Ave	1561 Troy Ave	LIR	Bay Ridge	ROW
Brooklyn	23	007728	29	lbr08900	Bay Ridge ROW	945 Troy Ave	LIR	Bay Ridge	ROW
Brooklyn	23	007729	35	lbr08800	Bay Ridge ROW	949 E 45 St	LIR	Bay Ridge	ROW
Brooklyn	23	007742	33	lbr09400	Bay Ridge ROW	975 E 38 St	LIR	Bay Ridge	ROW
Brooklyn	23	007743	37	lbr09500	Bay Ridge ROW	1033 E 39 St	LIR	Bay Ridge	ROW
Brooklyn	23	007743	37	mp006923	Bay Ridge ROW	1033 E 39 St	LIR	Bay Ridge	ROW
Brooklyn	23	007744	42	lbr09600	Bay Ridge ROW	E 40 St & Ave H	LIR	Bay Ridge	ROW
Brooklyn		007874	1	tbl27540	Flatbush Depot Parking	1638 Flatbush Ave (N and Utica)	NYCT	Block/Lot	Depot
Brooklyn		007894	1	tbl27560	Flatbush Depot	4901 Fillmore Ave	NYCT	Block/Lot	Depot
Brooklyn	24	007918	151	lbr07600	Bay Ridge ROW	Ralph AveTo E 83 St	LIR	Bay Ridge	ROW
Brooklyn	24	007918	151	lbr07900	Bay Ridge ROW	1397 Ralph Ave to E 83 St	LIR	Bay Ridge	ROW
Brooklyn	24	007920	90	lbr07300	Bay Ridge ROW	353 E. 83 Rd	LIR	Bay Ridge	ROW
Brooklyn	24	007920	90	lbr07500	Bay Ridge ROW	Sta-Mon# 505	LIR	Bay Ridge	ROW
Brooklyn	24	007920	90	lbr07700	Bay Ridge ROW	353 E 83 St	LIR	Bay Ridge	ROW
Brooklyn	24	007924	88	lbr07200	Bay Ridge ROW	337 E. 87 St to Remsen Ave	LIR	Bay Ridge	ROW
Brooklyn	24	007924	88	lbr07400	Bay Ridge ROW	E 87 St	LIR	Bay Ridge	ROW
Brooklyn	24	007932	82	lbr07800	Bay Ridge ROW	1412 Ralph Ave from E. 56 St	LIR	Bay Ridge	ROW
Brooklyn	24	007932	82	lbr08000	Bay Ridge ROW	Sta-Mon# 520	LIR	Bay Ridge	ROW
Brooklyn	24	007932	82	lbr08100	Bay Ridge ROW	1412 Ralph Ave	LIR	Bay Ridge	ROW
Brooklyn	24	007949	25	lbr08200	Bay Ridge ROW	Sta-Mon# 530	LIR	Bay Ridge	ROW
Brooklyn	24	007949	25	lbr08300	Bay Ridge ROW	670 Kings Highway	LIR	Bay Ridge	ROW
Brooklyn	24	007969	23	lbr08400	Bay Ridge ROW	639 Remsen Ave	LIR	Bay Ridge	ROW
Brooklyn	24	007969	23	lbr08500	Bay Ridge ROW	1447 Utica Ave	LIR	Bay Ridge	ROW

## MTA PROPERTY LISTING FOR NYS REPORTING

Brooklyn	24	008116	20	lbr07000	Bay Ridge ROW	839 Remsen Ave to E. 91 St	LIR	Bay Ridge	ROW
Brooklyn	24	008117	20	lbr06700	Bay Ridge ROW	Sta-Mon# 485	LIR	Bay Ridge	ROW
Brooklyn	24	008117	20	lbr07100	Bay Ridge ROW	815 E 91 St	LIR	Bay Ridge	ROW
Brooklyn	24	008118	20	lbr06800	Bay Ridge ROW	907 E 92 St	LIR	Bay Ridge	ROW
Brooklyn	24	008119	20	lbr06900	Bay Ridge ROW	819 E 93 St	LIR	Bay Ridge	ROW
Brooklyn	24	008120	18	lbr06600	Bay Ridge ROW	815 E 94	LIR	Bay Ridge	ROW
Brooklyn	24	008121	21	lbr06500	Bay Ridge ROW	789 E 95	LIR	Bay Ridge	ROW
Brooklyn	24	008122	21	lbr06100	Bay Ridge ROW	785 E 96 St	LIR	Bay Ridge	ROW
Brooklyn	24	008123	22	lbr06000	Bay Ridge ROW	777 Rockaway Parkway	LIR	Bay Ridge	ROW
Brooklyn		008149	201	tca10602	BMT ROW	101-09Farragut Rd& E 105 Walk	NYCT	Canarsie	ROW
Brooklyn		008152	1	tca10603	Canarsie Substa & Duct Line	103-01 Farragut Rd	NYCT	Canarsie	Substation
Brooklyn		008152	11	tca10604	BMT ROW	Farragut & Turnbull Ave	NYCT	Canarsie	ROW
Brooklyn		008152	13	tca10605	BMT ROW	Turnbull Ave	NYCT	Canarsie	ROW
Brooklyn	17	008152	19	tca10600	E 105 ST	536 E 105 St	NYCT	Canarsie	Station
Brooklyn		008152	19	tca10606	BMT ROW	Turnbull Ave	NYCT	Canarsie	ROW
Brooklyn		008152	201	tca10607	Canarsie Yard Drill Track	103-15 Farragut Rd (N/S)	NYCT	Canarsie	ROW
Brooklyn		008152	300	tca10608	Canarsie Drill Track	Turnbull Ave N/S Farragut	NYCT	Canarsie	ROW
Brooklyn		008156	24	tca10601	105 St Station Overpass	531 E. 105 St	NYCT	Canarsie	Footbridge
Brooklyn		008156	30	xb129220	Canarsie Line ROW	E 106 St	NYCT	Canarsie	ROW
Brooklyn		008166	12	tca10703	Rockaway Parkway Station	1419 Rockaway Parkway	NYCT	Canarsie	Bus Turnaround
Brooklyn	17	008166	13	tca10700	ROCKAWAY PKWY	1417 Rockaway Pkwy	NYCT	Canarsie	Station
Brooklyn		008166	60	tca10705	Rockaway Parkway Station	1040 E 98 St	NYCT	Canarsie	Bus Turnaround
Brooklyn		008167	11	tca10707	Canarsie Yard	1037 E 98 St ; Glenwood	NYCT	Canarsie	Yard
Brooklyn		008167	19	tca10708	Canarsie Yard ROW	636 E 98 St	NYCT	Canarsie	ROW
Brooklyn		008167	20	tca10706	Sewer Esmnt for Canarise Towe	E 99 ST (Bed of)	NYCT	Block/Lot	Payable Easement
Brooklyn		008168	11	tca10709	Canarsie Yard	627 E 99 St & Farragut Rd	NYCT	Canarsie	Yard
Brooklyn		008168	131	tbl27780	Canarsie Yard	E 99 St	NYCT	Block/Lot	ROW
Brooklyn		008168	24	tca10710	Canarsie Yard	625 E 99 St	NYCT	Canarsie	Yard
Brooklyn		008168	46	tca10711	Canarsie Yard	E 99 St & Farragut Rd	NYCT	Canarsie	Yard
Brooklyn		008168	65	tca10712	Canarsie Yard	E 100 St	NYCT	Canarsie	Yard
Brooklyn		008169	13	tca10713	Canarsie Yard	677 E 100 St	NYCT	Canarsie	Yard
Brooklyn		008169	30	tca10714	Canarsie Yard	611 E 100 St	NYCT	Canarsie	Yard
Brooklyn		008170	1	tca10715	Canarsie Yard	101-23 Glenwood Rd	NYCT	Canarsie	Yard
Brooklyn		008170	32	tca10716	Canarsie Yard	Farragut Rd	NYCT	Canarsie	Yard
Brooklyn		008170	36	tca10717	Canarsie Yard	101-16 Farragut Rd	NYCT	Canarsie	Yard
Brooklyn		008327		tbl65420	Con Ed Poles B 8327	Various in Brooklyn	NYCT	Block/Lot	Ducts

## MTA PROPERTY LISTING FOR NYS REPORTING

Brooklyn	008470	50	tbl66018	Bus Terminal @ Kings Plaza	5100 Ave U	NYCT	Block/Lot	Bus Turnaround	
Brooklyn	008489	1	tbl30440	Flatbush Depot	4901 Fillmore Ave	NYCT	Block/Lot	Depot	
Brooklyn	008590	900	bb130480	Marine Parkway Bridge	Rockaway Inlet	BT	Block/Lot	Bridge	
Brooklyn	008707	370	tbr04204	BMT ROW	66 Neptune Ave-Coney Is Ave	NYCT	Brighton	Land	
Brooklyn	18	008707	370	tbr04310	3171 Coney Island	3171 Coney Island Ave	NYCT	Brighton	Land
Brooklyn	18	008707	370	tbr04312	3173 Coney Island	3173 Coney Island Ave	NYCT	Brighton	Land
Brooklyn	18	008707	370	tbr04313	3175 77 Coney Island Av	3175-77 Coney Island Av	NYCT	Brighton	Land
Brooklyn	008765	32	tbr04205	BMT ROW	47 Neptune Ave	NYCT	Brighton	Land	
Brooklyn	008766	12	tbr04206	BMT ROW	3336 Shore Parkway	NYCT	Brighton	ROW	
Brooklyn	12	1	1.1	mpj53800	ROW b. Middletown Otisville	Sta-Mon 4270	MN	Port Jervis	ROW
Brooklyn	30	1201	0033	lfi01112	ADA ELEVATOR ACCESS	1366, 1368, and 1370 Atlantic Avenue	LIR	Flatbush	Elevator
Brooklyn	140	111	tbl00003	ESMTS OF FORMER TA HQ SUR	370 Jay St	NYCT	Block/Lot	Payable Easement	
Brooklyn	1546	1	tfu18309	ADA easements Callahan Kelly	Truxton Street	NYCT	Fulton Street	Payable Easement	
Brooklyn	172	10	tct25620	Emergency Stairway: IND Cross	252 Schermerhorn St	NYCT	Crosstown	Stairway	
Brooklyn	30	1867	0063	lfi01111	ADA ELEVATOR ACCESS	1305 Atlantic Avenue	LIR	Flatbush	Building
Brooklyn	18	2	18	mpj18103	Sta not in use b Harriman Sali	Sta-Mon # 2565	MN	Port Jervis	Stat. not in use
Brooklyn	3667	16	tmy13000	CENTRAL AVE	Metropolitan Avenue	NYCT	Myrtle Avenue	Station	
Brooklyn	22	7350	8900	lbl67350	Former NY Bklyn Manh Beach R	Brooklyn Block 7350, Lot 8900	LIR	Block/Lot	Land
Brooklyn	xxx	xxx	xxx	tep43200	HOYT ST	Fulton St	NYCT	Eastern Parkway	Station
Connecticut				cda00007	row N o South Norwalk Station	Sta-Mon 1094+40	MN	Danbury	ROW
Connecticut				cda00009	ROW at Ann St	MP 0.19 under roadway at Ann S	MN	Danbury	ROW
Connecticut				cda00010	ROW at Redding	1.36 mi s/o Bethel Station	MN	Danbury	Receivable Easement
Connecticut				cdot0001	CDOT Properties	Connecticut	MN	New Haven	ROW
Connecticut				cdot0003	New Haven Shops	New Haven	MN	New Haven	Shop
Connecticut				cdot0004	East Bridgeport Shops	East Bridgeport	MN	New Haven	Shop
Connecticut				cdot0005	Stamford Shops	Stamford	MN	New Haven	Shop
Connecticut				cdot0006	Springdale Facilities	Springdale Station	MN	New Haven	Shop
Connecticut				cdotadv3	Sponsorship Agent Agreement	Sponsorship Agent Agreement	MN	Block/Lot	Sponsorship
Connecticut				cnh00010	ROW at Bridgeport	Bishops Ave	MN	New Haven	ROW
Connecticut				mdb00020	ROW at Broad St	mp 2.56	MN	Danbury	ROW
Connecticut				mdb00030	crossing b Bethel and Danbury	Great Pasture Road	MN	Danbury	ROW
Connecticut				mdb00031	ROW b So. Norwalk and Merritt	Sta Mon 1162+70	MN	Danbury	ROW
Connecticut				mdb00032	Cast Iron Water Main-Norwalk	New Caanan Ave	MN	Danbury	ROW
Connecticut				mdb00040	crossing 1.6 mi S o Merritt 7	Sta-mon 1137+85	MN	Danbury	Grade Crossing
Connecticut				mdb00044	Grade xing @ Perry Avenue	MF Perry Avenue	MN	Danbury	Grade Crossing
Connecticut				mdb00045	.27 mi so Merritt 7	Glover Ave Grade xing	MN	Danbury	ROW

## MTA PROPERTY LISTING FOR NYS REPORTING

Connecticut	mdb00050	MERRITT 7 STATION	Merritt 7	MN	Danbury	Station
Connecticut	mdb00075	ROW b Merritt	Sta 360+95	MN	Danbury	ROW
Connecticut	mdb00080	ROW s o Wilton	sta 920+525	MN	Danbury	ROW
Connecticut	mdb00100	WILTON STATION	Wilton	MN	Danbury	Station
Connecticut	mdb00105	ROW n o Wilton Station	MP 7.97 (Sta 836+19)	MN	Danbury	ROW
Connecticut	mdb00106	ROW n o Wilton Station	Val Sta 837.20	MN	Danbury	ROW
Connecticut	mdb00120	ROW at Kent Rd	986+082	MN	Danbury	ROW
Connecticut	mdb00150	CANNONDALE STATION	Cannondale	MN	Danbury	Station
Connecticut	mdb00190	ROW s o Branchville Station	MP 11.79 (Sta 628+80)	MN	Danbury	ROW
Connecticut	mdb00200	BRANCHVILLE STATION	Branchville	MN	Danbury	Station
Connecticut	mdb00245	crossing at Long Ridge Rd	Sta-mon 340+040 MP 17.19	MN	Danbury	Grade Crossing
Connecticut	mdb00250	REDDING STATION	Redding	MN	Danbury	Station
Connecticut	mdb00300	BETHEL STATION	Bethel	MN	Danbury	Station
Connecticut	mdb00325	ROW b Betherl Danbury	sta-mon 47+65	MN	Danbury	ROW
Connecticut	mdb00335	R Esmnt b Bethel Danbury	sta-mon 28+72.94	MN	Danbury	Receivable Easement
Connecticut	mdb00350	DANBURY STATION	Danbury	MN	Danbury	Station
Connecticut	mdb00355	Danbury Station Parking Lot	Mile 19+15	MN	Danbury	ROW
Connecticut	mdb00400	Triangle St Crossing	Milepost 22.57	MN	Danbury	ROW
Connecticut	mnc00025	Sewer Line crossing@ N. Hoyt S	Sta Mon 134+360 +/- (4.19)	MN	New Caanan	Grade Crossing
Connecticut	mnc00050	GLENBROOK STATION	Glenbrook	MN	New Caanan	Station
Connecticut	mnc00075	ROW b Glenbrook Springdale	Sta-mon 167+40	MN	New Caanan	ROW
Connecticut	mnc00100	SPRINGDALE STATION	Springdale	MN	New Caanan	Station
Connecticut	mnc00150	TALMADGE HALL STATION	Talmadge Hall	MN	New Caanan	Station
Connecticut	mnc00175	UG Bridg #6.16 N oTalmadge I	sta-mon 233+30	MN	New Caanan	Bridge
Connecticut	mnc00200	NEW CANAAN STATION	New Canaan	MN	New Caanan	Station
Connecticut	mnh07370	ROW at MP 26.10	MP 26.10	MN	New Haven	ROW
Connecticut	mnh07400	GREENWICH STATION	Greenwich Station	MN	New Haven	Station
Connecticut	mnh07401	Easement at Greenwich Station	Sta-Mon# 846+46	MN	New Haven	Payable Easement
Connecticut	mnh07425	UG Bridge W o Cos Cob Sta	Sta-mon 921+ 02	MN	New Haven	Bridge
Connecticut	mnh07440	PVC Xing @ Davis Ave	MP 28.49	MN	New Haven	ROW
Connecticut	mnh07445	Force main at Indian Field Rd	Sta 911+50	MN	New Haven	ROW
Connecticut	mnh07450	COS COB STATION	Cos Cob	MN	New Haven	Station
Connecticut	mnh07500	RIVERSIDE STATION	Riverside	MN	New Haven	Station
Connecticut	mnh07550	OLD GREENWICH STATION	Old Greenwich	MN	New Haven	Station
Connecticut	mnh07575	Bridge at Selleck St	Sta-Mon 1073+70	MN	New Haven	Ducts
Connecticut	mnh07600	STAMFORD STATION	Stamford	MN	New Haven	Station

## MTA PROPERTY LISTING FOR NYS REPORTING

Connecticut	mnh07602	Easement at Stamford	Sta-Mon# 1093+19	MN	New Haven	Payable Easement
Connecticut	mnh07603	ROW 1.34 mi e o Stamford St	sta-Mon 1180+75	MN	New Haven	Ducts
Connecticut	mnh07604	ROW b Stamford Noroton Hts	Sta-mon 1117	MN	New Haven	ROW
Connecticut	mnh07605	Row b Stamford Noroton Hts	Elm St 75 mi E/o Stamford Sta	MN	New Haven	ROW
Connecticut	mnh07606	ROW b Stamford Noroton Hts	Sta-mon 1117	MN	New Haven	ROW
Connecticut	mnh07640	ROW b Stamford Noroton Hts	Sta mon1271+235	MN	New Haven	ROW
Connecticut	mnh07650	NOROTON HEIGHTS STATION	Noroton Heights	MN	New Haven	Station
Connecticut	mnh07700	DARIEN STATION	Darien	MN	New Haven	Station
Connecticut	mnh07720	Cable crossing at Leroy Ave	MP 37.59	MN	New Haven	ROW
Connecticut	mnh07725	Elec pip crossing b Darien and f	1369+21	MN	New Haven	ROW
Connecticut	mnh07730	U.g. 115 kV Line @Mechanic St	Mechanic St & Tokeneke Rd	MN	New Haven	ROW
Connecticut	mnh07745	Fiber Optic Cable at Raymond S	Valuation Station 141+801	MN	New Haven	ROW
Connecticut	mnh07750	ROWAYTON STATION	Rowayton Station	MN	New Haven	Station
Connecticut	mnh07755	ROW at MP 39.73	Highland Ave	MN	New Haven	ROW
Connecticut	mnh07800	SOUTH NORWALK	South Norwalk	MN	New Haven	Station
Connecticut	mnh07850	EAST NORWALK	East Norwalk	MN	New Haven	Station
Connecticut	mnh07860	UG Bridg #42.37 E o E. Norwa	0.19 mi E/o East Norwalk	MN	New Haven	Bridge
Connecticut	mnh07875	Undergrade Bridge # 43.97	Sta-Mon 1685+60.23	MN	New Haven	Bridge
Connecticut	mnh07900	WESTPORT STATION	Westport Station	MN	New Haven	Station
Connecticut	mnh07925	OG Bridge 1.12 mi E o Westpo	sta-mon 1767+00	MN	New Haven	Bridge
Connecticut	mnh07950	GREENS FARMS STATION	Greens Farms	MN	New Haven	Station
Connecticut	mnh07995	ROW at Old Post Rd	Old Post Rd	MN	New Haven	ROW
Connecticut	mnh08000	SOUTHPORT STATION	Southport Station	MN	New Haven	Station
Connecticut	mnh08006	Ug 345 kV trans line	Naugatuck Ave	MN	New Haven	ROW
Connecticut	mnh08050	FAIRFIELD STATION	Fairfield Station	MN	New Haven	Station
Connecticut	mnh08051	Bridge at Fairfield Sta	Sta-Mon 2036	MN	New Haven	Bridge
Connecticut	mnh08060	Bridge # 51.8 E o Fairfield	Sta-Mon 2102+05	MN	New Haven	Bridge
Connecticut	mnh08065	ROW b Fairfield Bridgeport	MP 51.12	MN	New Haven	ROW
Connecticut	mnh08070	ROW b fairfield Bridgeport	Sta-Mon 2124+82	MN	New Haven	ROW
Connecticut	mnh08071	ROW b fairfield Bridgeport	Sta-Mon 2124+82	MN	New Haven	ROW
Connecticut	mnh08080	UG Bridg #53.83 W o Bridgepc	Sta-mon 2206+98 Howard Ave	MN	New Haven	Bridge
Connecticut	mnh08100	BRIDGEPORT STATION	Bridgeport	MN	New Haven	Station
Connecticut	mnh08104	U.G. Conduit at Ferry Access R	Sta-Mon 2276+43	MN	New Haven	Ducts
Connecticut	mnh08105	U.G. Conduit at Stratford Ave	Sta-Mon # 2301+00	MN	New Haven	Ducts
Connecticut	mnh08125	UG Bridge at West Broad St	Sta-Mon 2463+80	MN	New Haven	Ducts
Connecticut	mnh08126	U.G. conduit in Noble Ave	Sta-Mon # 2320+00	MN	New Haven	Ducts



## MTA PROPERTY LISTING FOR NYS REPORTING

Connecticut	mnh08150	STRATFORD STATION	Stratford	MN	New Haven	Station
Connecticut	mnh08160	Bridge E o Stratford Sta	Sta-mon 2503+00	MN	New Haven	Bridge
Connecticut	mnh08161	U.G. Conduit at Barinum Ave	Sta-Mon # 2501+60	MN	New Haven	Ducts
Connecticut	mnh08200	MILFORD STATION	Milford	MN	New Haven	Station
Connecticut	mnh08205	ROW at Clark St	MP 62.71	MN	New Haven	ROW
Connecticut	mnh08250	NEW HAVEN UNION STATION	Union Station	MN	New Haven	Station
Connecticut	mnh08300	NEW HAVEN STATE ST STAT.	New Haven	MN	New Haven	Station
Connecticut	mnh08350	Yard at New Haven	Union Ave	MN	New Haven	Yard
Connecticut	mnh08400	Pipe Bridge N o New Haven S	0.33 N/o New Haven Sta	MN	New Haven	Ducts
Connecticut	mnh08401	Water main pipe at Water St	on Bridge 72.49	MN	New Haven	Ducts
Connecticut	mnh08402	8" Gas Line @ N Water St	41.5 Below the bridge under the roadway.	MN	New Haven	Ducts
Connecticut	mnh09001	Cherry St Yard	357 Elm St	MN	New Haven	Yard
Connecticut	mnh09002	S. Norwalk Railroad Station Pr	Sta-Mon# 1523+50	MN	New Haven	Payable Easement
Connecticut	mnh09004	UG Bridg 0.63mi w o Bridgepor	Sta-mon 2267+00 at Main St	MN	New Haven	Bridge
Connecticut	mnh09005	UG Bridg #55.56 E o Bridgepor	Sta-mon 2299+60	MN	New Haven	Bridge
Connecticut	mnh09009	P Esmnt @ Bridgeport Parcel A	Sta-Mon #2299+61.07	MN	New Haven	Payable Easement
Connecticut	mnh09010	P Esmnt @ Bridgeport Parcel B	Sta-Mon #2299+61.07	MN	New Haven	Payable Easement
Connecticut	mnh09011	Easement at Greenwich Station	Sta-Mon# 846+42	MN	New Haven	Payable Easement
Connecticut	mnh09012	Genovese Coal Company	Sta-Mon# 1087+40.07	MN	New Haven	Payable Easement
Connecticut	mwb00005	345 kV U.g. Line	Naugatuck Ave	MN	New Haven	ROW
Connecticut	mwb00010	ROW at M P .55	ROW b Stratford-Derby-Shelton	MN	Waterbury	ROW
Connecticut	mwb00020	ROW at M P 61	at Caswell St	MN	Waterbury	Ducts
Connecticut	mwb00025	val sta 73+06	Caswell St x-ing	MN	Waterbury	ROW
Connecticut	mwb00034	(2) #4 AWG elect cable in 4" HI	229+000	MN	Waterbury	ROW
Connecticut	mwb00050	DERBY SHELTON STATION	Derby	MN	Waterbury	Station
Connecticut	mwb00052	ROW on Waterbury Branch	sta-mon 472+50	MN	Waterbury	ROW
Connecticut	mwb00075	516+90 @ Division St	516+90 @ Division St	MN	Waterbury	ROW
Connecticut	mwb00100	ANSONIA STATION	Ansonia	MN	Waterbury	Station
Connecticut	mwb00110	sta-mon#599.5, 632.6 to 656.4		MN	Waterbury	ROW
Connecticut	mwb00150	SEYMOUR STATION	Seymour	MN	Waterbury	Station
Connecticut	mwb00200	BEACON FALLS STATION	Beacon Falls	MN	Waterbury	Station
Connecticut	mwb00225	Sta Mon# 1084+65	Sta Mon# 1084+65	MN	Waterbury	ROW
Connecticut	mwb00227	Sta Mon# 1094+40	Sta Mon# 1094+40	MN	Waterbury	ROW
Connecticut	mwb00229	Sta Mon# 1097+30	Sta Mon# 1097+30	MN	Waterbury	ROW
Connecticut	mwb00230	Sta Mon# 1097+81	Sta Mon# 1097+81	MN	Waterbury	ROW
Connecticut	mwb00232	Sta Mon# 1098+21	Sta Mon# 1098+21	MN	Waterbury	ROW

## MTA PROPERTY LISTING FOR NYS REPORTING

Connecticut		mwb00235	Sta Mon#1099+70	Sta Mon#1099+70	MN	Waterbury	ROW
Connecticut		mwb00236	Sta Mon# 1102+45	Sta Mon# 1102+45	MN	Waterbury	ROW
Connecticut		mwb00237	Sta Mon#1108+70	Sta Mon#1108+70	MN	Waterbury	ROW
Connecticut		mwb00238	Sta Mon# 1110+45	Sta Mon# 1110+45	MN	Waterbury	ROW
Connecticut		mwb00239	Sta Mon# 1116+82	Sta Mon# 1116+82	MN	Waterbury	ROW
Connecticut		mwb00240	Sta Mon# 1117+82	Sta Mon# 1117+82	MN	Waterbury	ROW
Connecticut		mwb00241	Sta Mon# 1117+82	Sta Mon# 1117+82	MN	West End	ROW
Connecticut		mwb00250	NAUGATUCK STATION	Naugatuck	MN	Waterbury	Station
Connecticut		mwb00251	P Esmnt @ Naugatuck	Sta-Mon# 1150+57	MN	Waterbury	Payable Easement
Connecticut		mwb00252	Sewer PPW bG @ Naugatutuck	Sta Mon#1150+57	MN	Waterbury	ROW
Connecticut		mwb00253	Sta Mon# 1150+57	Sta Mon# 1150+57	MN	Waterbury	ROW
Connecticut		mwb00254	MP 25.17	260 Railroad Hill Street	MN	New Caanan	ROW
Connecticut		mwb00255	1271+71 ug bridge number24.30		MN	Waterbury	ROW
Connecticut		mwb00300	WATERBURY STATION	waterbury	MN	Waterbury	Station
Connecticut		mwb00301	P Esmnt @ Waterbury Station	Sta-Mon# 1425+45	MN	Waterbury	Payable Easement
Connecticut		mwb00305	Two 12 inch water pipes	1425+45	MN	Waterbury	ROW
Connecticut		mwb05001	658' n o S Leonard St	658' n/o S Leonard St	MN	Hudson	ROW
Connecticut	21	mnh07601	Stamford Station Easement	Sta-Mon# 1106+09	MN	New Haven	Payable Easement
Connecticut	24	8	cdot0002	Easement @ Norwalk Signal To CP 241, 18 Marshall St	MN	New Haven	Payable Easement
Connecticut	5701	mnh09003	Genovese Coal & Mason's	Sta-Mon# 1087+40.07	MN	New Haven	Payable Easement
Dutchess		mha48301	Wassaic Ext Proj APU Parcel	Appraisal of ROW 406.5-431.0	MN	Harlem	ROW
Dutchess		mha51004	Wassaic Ext Proj NYSOPRHP Pa	Appraisal of ROW 430-436.5	MN	Harlem	ROW
Dutchess		mha51019	Wassaic Bike Trail	Sta-Mon #432+000	MN	Harlem	Receivable Easement
Dutchess		mha51024	Wassaic Bike Trail	Sta-Mon # 432+500	MN	Harlem	Receivable Easement
Dutchess		mha51028	Wassaic Bike Trail	Sta-Mon # 433+000	MN	Harlem	Receivable Easement
Dutchess		mha51031	Wassaic Bike Trail	Milepost 82,Sta-Mon# 433.5	MN	Harlem	Receivable Easement
Dutchess		mhu32451	Easement to City of Beacon	Sta-Mon# 306+960	MN	Hudson	Receivable Easement
Dutchess		mhu40851	Poughkeepsie Parking Expansio	Sta-Mon# 388.0	MN	Hudson	Parking
Dutchess		mhu40904	Poughkeepsie Parking Expansio	Sta-Mon# 388.5	MN	Hudson	Parking
Dutchess		mhu40906	City Parcel	N Water St	MN	Hudson	Parking
Dutchess		mhu41125	Hoffman St Bridge	sta-mon 390+275	MN	Hudson	Bridge
Dutchess		mta43950	Cell Tower @ HV Wingdale		MTA	Harlem	Telecom
Dutchess	7166	060103	mha50952	Parkng,Rte 22 access,Wass Sta NYS Rte 22 (Lot 060103)	MN	Harlem	Parking
Dutchess	7166	074464	mha50953	Parkng,access Rt 22, Wass Sta NYS Rt 22 (Lot 074464)	MN	Harlem	Parking
Dutchess	7166	076212	mha50955	Wassaic Luther Parcel (Lot 076212)	MN	Harlem	Parking
Dutchess	7166	112313	mha50965	Luther Parcel at Wassaic Lot 112313	MN	Harlem	Parking

## MTA PROPERTY LISTING FOR NYS REPORTING

Dutchess	7166	112313	mha50966	Wassaic Parking (Luther D)	Parcel D	MN	Harlem	Parking	
Dutchess		462	mha46125	Grade Xing b Wingdale	Dover MP 73 Sta-Mon # 385.6	MN	Harlem	Grade Crossing	
Dutchess		465460	mha47120	Wingdale	Dover Mile Post #74 Mon #396	MN	Harlem	ROW	
Dutchess		465460	mha47310	Wingdale	Dover Mile Post #75 Mon #398.5	MN	Harlem	ROW	
Dutchess	25	554890	mhu32901	Future Parking at Beacon	Dorel 1-3 West Main St	MN	Hudson	Parking	
Dutchess	5954-25	563911	mhu33101	Easement from Skaf Realty Cor	Sta-Mon# 312+642.54	MN	Hudson	Payable Easement	
Dutchess	33	594862	mhu32954	Parking at Beacon Epstein	9 Beekman St	MN	Hudson	Parking	
Dutchess		685783	mha47910	Wingdale	Dover Mile Post #79 Mon #404.5	MN	Harlem	ROW	
Dutchess		685783	mha47920	Wingdale	Dover Mile Post #76 Mon #405	MN	Harlem	ROW	
Dutchess	7164	812385	mha49553	TEN MILE RIVER STATION	Sta-Mon 419.5	MN	Harlem	Station	
Dutchess	7164	00	185787	mha50352	DDSO Parcel Sinpatch Road	MN	Harlem	Parking	
Dutchess	7061	00	465460	mha44051	Parking at Harlem Valley	WingSta-Mon# 365	MN	Harlem	Payable Easement
Dutchess	7061	00	465460	mha44052	Parking at Harlem Valley	WingSTA-MON# 365	MN	Harlem	Payable Easement
Dutchess	7061	00	465460	mha44053	Parking at Harlem Valley	WingSta-Mon# 365	MN	Harlem	Payable Easement
Dutchess	7061	00	465460	mha44054	Parking at Harlem Valley	WingSta-Mon# 365	MN	Harlem	Payable Easement
Dutchess	7061	00	465460	mha44055	Parking at Harlem Valley	WingSta-Mon# 365	MN	Harlem	Payable Easement
Dutchess	7061	00	465460	mha44056	Parking at Harlem Valley	WingSta-Mon# 365	MN	Harlem	Payable Easement
Dutchess	6054-37	096715	mma14900	ROW b Beacon	Wiccopee Old M'post# 5, Sta-Mon# 1880	MN	Maybrook/Beacon	ROW	
Dutchess	6054-37	096715	mma15000	ROW b Beacon	Wiccopee Old M'post # 5, Sta-Mon# 1890	MN	Maybrook/Beacon	ROW	
Dutchess	6054-37	096715	mma15100	ROW b Beacon	Wiccopee Old M'post # 4, Sta-Mon# 1900	MN	Maybrook/Beacon	ROW	
Dutchess	6054-37	096715	mma15200	ROW b Beacon	Wiccopee Old M'post # 4, Sta-Mon# 1910	MN	Maybrook/Beacon	ROW	
Dutchess	6054-37	096715	mma15300	ROW b Beacon	Wiccopee Old M'post # 4, Sta-Mon# 1920	MN	Maybrook/Beacon	ROW	
Dutchess	6054-37	096715	mma15400	ROW b Beacon	Wiccopee Old M'post 4, Sta-Mon# 1930	MN	Maybrook/Beacon	ROW	
Dutchess	6054-37	096715	mma15500	ROW b Beacon	Wiccopee Old M'post 4, Sta-Mon# 1940	MN	Maybrook/Beacon	ROW	
Dutchess	6054-37	096715	mma15600	ROW b Beacon	Wiccopee Old M'post 4 Sta-Mon# 1950	MN	Maybrook/Beacon	ROW	
Dutchess	6054-37	096715	mma15700	ROW b Beacon	Wiccopee Old M'post # 3, Sta-Mon# 1960	MN	Maybrook/Beacon	ROW	
Dutchess	6054-37	096715	mma15800	ROW b Beacon	Wiccopee Old M'post 3, Sta-Mon# 1970	MN	Maybrook/Beacon	ROW	
Dutchess	6054-37	096715	mma15801	R E'ment @ ROW Beacon	Wicc Old M'post # 3, Sta-Mon# 1970	MN	Maybrook/Beacon	Receivable Easement	
Dutchess	6054-37	096715	mma15900	ROW b Beacon	Wiccopee Old M'post #3, Sta-Mon# 1980	MN	Maybrook/Beacon	ROW	
Dutchess	6054-37	096715	mma15901	crossing b Beacon	Wicopee Old M'post #3, Sta-Mon# 1980	MN	Maybrook/Beacon	Grade Crossing	
Dutchess	5954-37	096715	mma16000	ROW b Beacon	Wiccopee Old M'post #3, Sta-Mon# 1990	MN	Maybrook/Beacon	ROW	
Dutchess	5954-37	096715	mma16100	ROW b Beacon	Wiccopee Old M'post # 3, Sta-Mon# 11930	MN	Maybrook/Beacon	ROW	
Dutchess	5954-37	096715	mma16200	ROW b Beacon	Wiccopee Old M'post 3, Sta-Mon# 11940	MN	Maybrook/Beacon	ROW	
Dutchess	5954-37	096715	mma16300	ROW b Beacon	Wiccopee Old M'post # 2, Sta-Mon# 11950	MN	Maybrook/Beacon	ROW	
Dutchess	5954-37	096715	mma16400	ROW b Beacon	Wiccopee Old M'post #2, Sta-Mon# 11960	MN	Maybrook/Beacon	ROW	
Dutchess	1	41, 5	mha35101	Brewster North Shop	sta-mon # 279.0	MN	Harlem	Shop	

## MTA PROPERTY LISTING FOR NYS REPORTING

Dutchess	6057	11	601711	mhu36302	New Hamburg Parking Expansic Sta-Mon# 344.0	MN	Hudson	Parking
Dutchess	6057	11	601711	mhu36304	Reese Parcel in Poughkeepsie Sta-Mon# 344.0	MN	Hudson	Land
Dutchess	6057	11	601711	mhu36305	Parking Expansion at New Ham Cullen Former Wappingers falls Rd	MN	Hudson	Parking
Dutchess	7167	14	311397	mha51032	WASSAIC STATION Milepost 82,Sta-Mon# 433.5	MN	Harlem	Station
Dutchess	7167	14	31397	mha51005	Wass Ext Proj NYSOPRHP Parce Sta-Mon #430+848	MN	Harlem	ROW
Dutchess	7167	14	31397	mha51010	Wass Ext Proj NYSOPRHP Parce Sta-Mon # 431+000	MN	Harlem	ROW
Dutchess	7167	14	31397	mha51015	Wass Ext Proj NYSOPRHP Parce Sta-Mon #431+500	MN	Harlem	ROW
Dutchess	7167	14	31397	mha51020	Wass Ext Proj NYSOPRHP Parce Sta-Mon #432+000	MN	Harlem	ROW
Dutchess	7167	14	31397	mha51025	Wass Ext Proj NYSOPRHP Parce Sta-Mon # 432+500	MN	Harlem	ROW
Dutchess	7167	14	31397	mha51030	Wass ext Proj NYSOPRHP Parce Sta-Mon # 433+000	MN	Harlem	ROW
Dutchess	7167	14	31397	mha51035	Wass Ext Proj NYSOPRHP Parce Sta-Mon # 433+500	MN	Harlem	ROW
Dutchess	7167	14	31397	mha51040	Wass Ext Proj NYSOPRHP Parce Sta-Mon # 434+000	MN	Harlem	ROW
Dutchess	7167	14	31397	mha51045	Wass Ext Proj NYSOPRHP Parce Sta-Mon # 434+500	MN	Harlem	ROW
Dutchess	7167	14	31397	mha51050	Wass Ext Proj NYSOPRHP Parce Sta-Mon # 435+000	MN	Harlem	ROW
Dutchess	7167	14	31397	mha51055	Wass Ext Proj NYSOPRHP Parce Sta-Mon # 435+500	MN	Harlem	ROW
Dutchess	7167	14	31397	mha51060	Wass Ext Proj NYSOPRHP Parce Sta-Mon # 436+000	MN	Harlem	ROW
Dutchess	7167	14	31397	mha51065	Wass Ext Proj NYSOPRHP Parce Sta-Mon # 436+500	MN	Harlem	ROW
Dutchess	7167	14	31397	mha51070	Wass Ext Proj NYSOPRHP Parce Sta-Mon # 436+600	MN	Harlem	ROW
Dutchess	6155-03	140293		mma13300	ROW b Beacon Wicopee Old M'post # 7 Sta-Mon# 1720	MN	Maybrook/Beacon	ROW
Dutchess	6155-03	140293		mma13400	ROW b Beacon Wicopee Old M'post 8, Sta-Mon# 1730	MN	Maybrook/Beacon	ROW
Dutchess	6155-03	140293		mma13500	ROW b Beacon Wicopee Old M'post#7, Sta-Mon# 1740	MN	Maybrook/Beacon	ROW
Dutchess	6155-03	140293		mma13600	ROW b Beacon Wicopee Old M'post # 6, Sta-Mon# 1750	MN	Maybrook/Beacon	ROW
Dutchess	6155-03	140293		mma13700	ROW b Beacon Wicopee Old M'post #6 Sta-Mon# 1760	MN	Maybrook/Beacon	ROW
Dutchess	6155-03	140293		mma13800	ROW b Beacon Wicopee Old M'post # 7 Sta-Mon# 1770	MN	Maybrook/Beacon	ROW
Dutchess	6155-03	140293		mma13900	ROW b Beacon Wicopee Old M'post # 7 Sta-Mon# 1780	MN	Maybrook/Beacon	ROW
Dutchess	6155-03	140293		mma14000	ROW b Beacon Wicopee Old M'post # 7, Sta-Mon# 1790	MN	Maybrook/Beacon	ROW
Dutchess	6155-03	140293		mma14100	ROW b Beacon Wicopee Old M'post # 6 Sta-Mon# 1800	MN	Maybrook/Beacon	ROW
Dutchess	6155-03	140293		mma14200	ROW b Beacon Wicopee Old M'post # 6, Sta-Mon# 1810	MN	Maybrook/Beacon	ROW
Dutchess	6155-03	140293		mma14300	ROW b Beacon Wicopee Old M'post 6, Sta-Mon 1820	MN	Maybrook/Beacon	ROW
Dutchess	6155-03	140293		mma14400	ROW b Beacon Wicopee Old M'post# 6, Sta-Mon# 1830	MN	Maybrook/Beacon	ROW
Dutchess	6155-03	140293		mma14500	ROW b Beacon Wicopee Old M'post 6, Sta-Mon# 1840	MN	Maybrook/Beacon	ROW
Dutchess	6155-03	140293		mma14600	ROW b Beacon Wicopee Old M'post # 5 Sta-Mon# 1850	MN	Maybrook/Beacon	ROW
Dutchess	6155-03	140293		mma14700	ROW b Beacon Wicopee Old M'post # 4, Sta-Mon# 1860	MN	Maybrook/Beacon	ROW
Dutchess	6155-03	140293		mma14800	ROW b Beacon Wicopee Old M'post 4, Sta-Mon# 1870	MN	Maybrook/Beacon	ROW
Dutchess	7165	155630		mha49551	Parking at Ten Mile River Milepost 81,Sta-Mon# 419.5	MN	Harlem	Parking
Dutchess	7165	155630		mha49850	ROW b Ten Mile RIVER End Milepost 80,Sta-Mon# 422.5	MN	Harlem	ROW

## MTA PROPERTY LISTING FOR NYS REPORTING

Dutchess	7165	155630	mha49900	ROW b Ten Mile River	End	Milepost 80,Sta-Mon# 423	MN	Harlem	ROW
Dutchess	7165	155630	mha49950	ROW b Ten Mile River	End	Milepost 80,Sta-Mon# 423.5	MN	Harlem	ROW
Dutchess	7165	155630	mha50000	ROW b Ten Mile River	End	Milepost 80,Sta-Mon# 424	MN	Harlem	ROW
Dutchess	7165	155630	mha50050	ROW b Ten Mile River	End	Milepost 80,Sta-Mon# 424.5	MN	Harlem	ROW
Dutchess	7165	155630	mha50100	ROW b Ten Mile River	End	Milepost 80,Sta-Mon# 425	MN	Harlem	ROW
Dutchess	7165	155630	mha50150	ROW b Ten Mile River	End	Milepost 80,Sta-Mon# 425.5	MN	Harlem	ROW
Dutchess	7165	155630	mha50200	ROW b Ten Mile River	End	Sta-Mon# 426	MN	Harlem	ROW
Dutchess	7165	155630	mha50250	ROW b Ten Mile River	End	Milepost 80,Sta-Mon# 426.5	MN	Harlem	ROW
Dutchess	7165	155630	mha50300	ROW b Ten Mile River	End	Milepost 80,Sta-Mon# 427	MN	Harlem	ROW
Dutchess	7165	155630	mha50350	ROW b Ten Mile River	End	Milepost 80,Sta-Mon# 427.5	MN	Harlem	ROW
Dutchess	7165	155630	mha50400	ROW b Ten Mile River	End	Milepost 81,Sta-Mon# 428	MN	Harlem	ROW
Dutchess	7165	155630	mha50450	ROW b Ten Mile River	End	Milepost 81,Sta-Mon# 428.5	MN	Harlem	ROW
Dutchess	7165	155630	mha50500	ROW b Ten Mile River	Wassaic	Milepost 81,Sta-Mon# 429	MN	Harlem	ROW
Dutchess	7165	155630	mha50600	ROW b Ten Mile River	Wassaic	Milepost 81,Sta-Mon# 429.5	MN	Harlem	ROW
Dutchess		2	797512	mhu41251	Machine Shop at Poughkeepsie	88 N Water St	MN	Hudson	Shop
Dutchess		2	797550	mhu41252	Machine Shop at Poughkeepsie	88 N Water St	MN	Hudson	Shop
Dutchess		2	797584	mhu41301	Machine Shop at Poughkeepsie	88 N Water St	MN	Hudson	Shop
Dutchess	6062	2	800	mhu40912	Poughkeepsie Yard Expansion	227 N. Water Street	MN	Hudson	Yard
Dutchess	6062	2	804	mhu40917	Poughkeepsie Yard Expansion	N of City E of MTA	MN	Hudson	Yard
Dutchess	6557-03	270162	mma08400	ROW b Beekman T.	Pawling T. Old M'post	47.5,Sta-Mon# 11070	MN	Maybrook/Beacon	ROW
Dutchess	6557-03	270162	mma08405	ROW b Beekman T.	Pawling T. Old M'post	# 47,Sta-Mon# 11080	MN	Maybrook/Beacon	ROW
Dutchess	6557-03	270162	mma08410	ROW b Beekman T.	Pawling T. Old M'post	47, Sta-Mon# 11090	MN	Maybrook/Beacon	ROW
Dutchess	6557-03	270162	mma08415	ROW b Beekman T.	Pawling T. Old M'post	# 47, Sta-Mon#11100	MN	Maybrook/Beacon	ROW
Dutchess	6557-03	270162	mma08416	Private crossing b Beekman	Pa Old M'post	#47, Sta-Mon#11100	MN	Maybrook/Beacon	Receivable Easement
Dutchess	6757-03	270162	mma08500	ROW b Hopewell Jct	Beekman Old M'post	46.5,Sta-Mon# 11100	MN	Maybrook/Beacon	ROW
Dutchess	6757-03	270162	mma08600	ROW b Hopewell Jct	Beekman Old M'post	46.5,Sta-Mon# 11110	MN	Maybrook/Beacon	ROW
Dutchess	6557-03	270162	mma08605	ROW b Hopewell Jct	Beekman Old M'post#	46.5,Sta-Mon# 11130	MN	Maybrook/Beacon	ROW
Dutchess	6557-03	270162	mma08700	ROW b Hopewell Jct	Beekman Old M'post	46.5,Sta-Mon# 11120	MN	Maybrook/Beacon	ROW
Dutchess	6557-03	270162	mma08705	ROW b Hopewell Jct	Beekman Old M'post	#45.5,Sta-Mon 11140	MN	Maybrook/Beacon	ROW
Dutchess		270162	mma08800	ROW b Hopewell Jct	Beekman Old M'post	45.5,Sta-Mon# 11150	MN	Maybrook/Beacon	ROW
Dutchess	6557-03	270162	mma08900	ROW b Hopewell Jct	Beekman Old M'post	45.5,Sta-Mon# 11160	MN	Maybrook/Beacon	ROW
Dutchess	6557-03	270162	mma09000	ROW b Hopewell Jct	Beekman Old M'post	45.5,Sta-Mon# 11170	MN	Maybrook/Beacon	ROW
Dutchess	6557-03	270162	mma09100	ROW b Hopewell Jct	Beekman Old M'post	45.5,Sta-Mon# 11180	MN	Maybrook/Beacon	ROW
Dutchess	6557-03	270162	mma09110	ROW b Hopewell Jct	Beekman Old M'post	#45, Sta Mon# 11190	MN	Maybrook/Beacon	ROW
Dutchess	6557-03	270162	mma09115	ROW b Hopewell Jct	Beekman Old M'post	45, Sta-Mon 11200	MN	Maybrook/Beacon	ROW
Dutchess	6557-03	270162	mma09200	ROW b Hopewell Jct	Beekman Old M'post	44.5,Sta-Mon# 11210	MN	Maybrook/Beacon	ROW

## MTA PROPERTY LISTING FOR NYS REPORTING

Dutchess	6557-03 270162	mma09300	ROW b Hopewell Jct Beekman Old M'post 44.5,Sta-Mon# 11220	MN	Maybrook/Beacon	ROW
Dutchess	6557-03 270162	mma09400	ROW b Hopewell Jct Beekman Old M'post 44.5,Sta-Mon# 11230	MN	Maybrook/Beacon	ROW
Dutchess	270162	mma09401	R Eas at ROW b Hope Jct Beek Old M'post 44.5, Sta-Mon#11230	MN	Maybrook/Beacon	Receivable Easement
Dutchess	6557-03 270162	mma09405	ROW b Hopewell Jct Beekman Old M'post 44, Sta-Mon# 11240	MN	Maybrook/Beacon	ROW
Dutchess	6557-3 270162	mma09410	ROW b Hopewell Jct Beekman Old M'post 44, Sta-Mon# 11250	MN	Maybrook/Beacon	ROW
Dutchess	6557-03 270162	mma09500	ROW b Hopewell Jct Beekman Old M'post 43.5,Sta-Mon# 11260	MN	Maybrook/Beacon	ROW
Dutchess	6557-03 270162	mma09600	ROW b Hopewell Jct Beekman Old M'post 43.5,Sta-Mon# 11270	MN	Maybrook/Beacon	ROW
Dutchess	6557-03 270162	mma09700	ROW b Hopewell Jct Beekman Old M'post 43.5,Sta-Mon# 11280	MN	Maybrook/Beacon	ROW
Dutchess	6557-03 270162	mma09800	ROW b Hopewell Jct Beekman Old M'post 43.5,Sta-Mon# 11290	MN	Maybrook/Beacon	ROW
Dutchess	6557-03 270162	mma09805	ROW b Hopewell Jct Beekman Old M'post 42, Sta-Mon 11300	MN	Maybrook/Beacon	ROW
Dutchess	6557-03 270162	mma09900	ROW b Hopewell Jct Beekman Old M'post 42.6,Sta-Mon#11310	MN	Maybrook/Beacon	ROW
Dutchess	6557-03 270162	mma10000	ROW b Hopewell Jct Beekman Old M'post 42.6,Sta-Mon# 11320	MN	Maybrook/Beacon	ROW
Dutchess	6557-03 270162	mma10100	ROW b Hopewell Jct Beekman Old M'post 42.6,Sta-Mon# 11330	MN	Maybrook/Beacon	ROW
Dutchess	6557-03 270162	mma10105	ROW b Hopewell Jct Beekman Old M'post 42, Sta-Mon# 11340	MN	Maybrook/Beacon	ROW
Dutchess	6557-03 270162	mma10200	Land b Hopewell Jct Beekman Old M'post b13, Sta-Mon# 1410	MN	Maybrook/Beacon	Land
Dutchess	6557-03 270162	mma10201	ROW b Hopewell Jct Beekman Old M'post b13, sta-mon#1410	MN	Maybrook/Beacon	ROW
Dutchess	6557-03 270162	mma10300	ROW b Hopewell Jct Beekman Old M'post # 13, Sta-Mon# 1420	MN	Maybrook/Beacon	ROW
Dutchess	6557-03 270162	mma10301	R Esmt b Hopewell Jct Beekma Old M'post #13, Sta-Mon 12	MN	Maybrook/Beacon	Receivable Easement
Dutchess	6557-03 270162	mma10400	ROW b Hopewell Jct Beekman Old M'post#13, Sta-Mon # 1430	MN	Maybrook/Beacon	ROW
Dutchess	6557-03 270162	mma10500	ROW b Hopewell Jct Beekman Old M'post 13,Sta-Mon # 1440	MN	Maybrook/Beacon	ROW
Dutchess	6557-03 270162	mma10600	ROW b Hopewell Jct Beekman Old M'post 13, Sta-Mon 1450	MN	Maybrook/Beacon	ROW
Dutchess	6557-03 270162	mma10700	ROW b Wiccopee Hopewell Jct Old M'post #13, Sta-Mon# 1460	MN	Maybrook/Beacon	ROW
Dutchess	6557-03 270162	mma10800	ROW b Wiccopee Hopewell Jct Old Sta-Mon# 1470	MN	Maybrook/Beacon	ROW
Dutchess	6557-03 270162	mma10900	ROW b Wiccopee Hopewell Jct Old Sta-Mon# 1480	MN	Maybrook/Beacon	ROW
Dutchess	6557-03 270162	mma11000	ROW b Wiccopee Hopewell Jct Old Sta-Mon# 1490	MN	Maybrook/Beacon	ROW
Dutchess	6557-03 270162	mma11100	ROW b Wiccopee Hopewell Jct Old Sta-Mon# 1500	MN	Maybrook/Beacon	ROW
Dutchess	6557-03 270162	mma11200	ROW b Wiccopee Hopewell Jct Old Sta-Mon# 1510	MN	Maybrook/Beacon	ROW
Dutchess	6557-03 270162	mma11300	ROW b Wiccopee Hopewell Jct Old Sta-Mon# 1520	MN	Maybrook/Beacon	ROW
Dutchess	6557-03 270162	mma11400	ROW b Wiccopee Hopewell Jct Old Sta-Mon# 1530	MN	Maybrook/Beacon	ROW
Dutchess	6557-03 270162	mma11500	ROW b Wiccopee Hopewell Jct Old Sta-Mon# 1540	MN	Maybrook/Beacon	ROW
Dutchess	6557-03 270162	mma11600	ROW b Wiccopee Hopewell Jct Old Sta-Mon# 1550	MN	Maybrook/Beacon	ROW
Dutchess	6557-03 270162	mma11700	ROW b Beacon Wiccopee Old Sta-Mon# 1560	MN	Maybrook/Beacon	ROW
Dutchess	7167-14 311397	mha50650	ROW b Ten Mile River Wassaic Milepost 81,Sta-Mon# 430	MN	Harlem	ROW
Dutchess	7167-14 311397	mha50700	ROW b Ten Mile River Wassaic Milepost 81,Sta-Mon# 430.5	MN	Harlem	ROW
Dutchess	7167-14 311397	mha50750	ROW bTen Mile River Wassaic Milepost 81,Sta-Mon# 431	MN	Harlem	ROW
Dutchess	7167-14 311397	mha50800	ROW b Ten Mile River Wassaic Milepost 81,Sta-Mon# 431.5	MN	Harlem	ROW

## MTA PROPERTY LISTING FOR NYS REPORTING

Dutchess	7167-14 311397	mha50850	ROW b Ten Mile River	Wassaic Milepost 81,Sta-Mon# 432	MN	Harlem	ROW
Dutchess	7167-14 311397	mha50900	ROW b Ten Mile River	Wassaic Milepost 81,Sta-Mon# 432.5	MN	Harlem	ROW
Dutchess	7167-14 311397	mha50949	ROW at Wassaic Station	Sta.Mon# 429.5, M.P# 81.0	MN	Harlem	ROW
Dutchess	7167-14 311397	mha50951	Parking at Wassaic	Sta-Mon #432.5	MN	Harlem	Parking
Dutchess	311397	mha51000	End Of APU Purchase	Wassaic Milepost 81,Sta-Mon# 430+ 848	MN	Harlem	ROW
Dutchess	32115	mha39500	ROW b Patterson	Pawling Milepost 61,Sta-Mon# 322.5	MN	Harlem	ROW
Dutchess	32115	mha39550	Land b Patterson	Pawling Milepost 61,Sta-Mon# 322.5	MN	Harlem	Payable Easement
Dutchess	32115	mha39600	ROW b Patterson	Pawling Milepost 61,Sta-Mon# 323	MN	Harlem	ROW
Dutchess	32115	mha39650	ROW b Patterson	Pawling Milepost 61,Sta-Mon# 323.5	MN	Harlem	ROW
Dutchess	32115	mha39700	ROW b Patterson	Pawling Milepost 61,Sta-Mon# 324	MN	Harlem	ROW
Dutchess	32115	mha39750	ROW b Patterson	Pawling Milepost 61,Sta-Mon# 324.5	MN	Harlem	ROW
Dutchess	32115	mha39800	ROW b Patterson	Pawling Milepost 61,Sta-Mon# 325	MN	Harlem	ROW
Dutchess	32115	mha39850	ROW b Patterson	Pawling Milepost 61,Sta-Mon# 325.5	MN	Harlem	ROW
Dutchess	32115	mha39900	ROW b Patterson	Pawling Milepost 61,Sta-Mon# 326	MN	Harlem	ROW
Dutchess	32115	mha39950	ROW b Patterson	Pawling Milepost 61,Sta-Mon# 326.5	MN	Harlem	ROW
Dutchess	32115	mha40000	ROW b Patterson	Pawling Milepost 61,Sta-Mon# 327	MN	Harlem	ROW
Dutchess	32115	mha40050	ROW b Patterson	Pawling Milepost 62,Sta-Mon# 327.5	MN	Harlem	ROW
Dutchess	32115	mha40100	ROW b Patterson	Pawling Milepost 62,Sta-Mon# 328	MN	Harlem	ROW
Dutchess	32115	mha40150	ROW b Patterson	Pawling Milepost 62,Sta-Mon# 328.5	MN	Harlem	ROW
Dutchess	32115	mha40200	ROW b Patterson	Pawling Milepost 62,Sta-Mon# 329	MN	Harlem	ROW
Dutchess	32115	mha40250	ROW b Patterson	Pawling Milepost 62,Sta-Mon# 329.5	MN	Harlem	ROW
Dutchess	32115	mha40300	ROW b Patterson	Pawling Milepost 62,Sta-Mon# 330	MN	Harlem	ROW
Dutchess	32115	mha40350	ROW b Patterson	Pawling Milepost 62,Sta-Mon# 330.5	MN	Harlem	ROW
Dutchess	32115	mha40400	ROW b Patterson	Pawling Milepost 62,Sta-Mon# 331	MN	Harlem	ROW
Dutchess	32115	mha40450	ROW b Patterson	Pawling Milepost 62,Sta-Mon# 331.5	MN	Harlem	ROW
Dutchess	32115	mha40500	ROW b Patterson	Pawling Milepost 62,Sta-Mon# 332	MN	Harlem	ROW
Dutchess	32115	mha40550	ROW b Patterson	Pawling Milepost 62,Sta-Mon# 332.5	MN	Harlem	ROW
Dutchess	32115	mha41550	ROW b Pawling	Wingdale Milepost 64,Sta-Mon# 341	MN	Harlem	ROW
Dutchess	32115	mha41600	ROW b Pawling	Wingdale Milepost 64,Sta-Mon# 341.5	MN	Harlem	ROW
Dutchess	32115	mha41650	ROW b Pawling	Wingdale Milepost 64,Sta-Mon# 342	MN	Harlem	ROW
Dutchess	32115	mha41700	ROW b Pawling	Wingdale Milepost 64,Sta-Mon# 342.5	MN	Harlem	ROW
Dutchess	32115	mha41750	ROW b Pawling	Wingdale Milepost 64,Sta-Mon# 343	MN	Harlem	ROW
Dutchess	32115	mha41800	ROW b Pawling	Wingdale Milepost 65,Sta-Mon# 343.5	MN	Harlem	ROW
Dutchess	32115	mha41850	ROW b Pawling	Wingdale Milepost 65,Sta-Mon# 344	MN	Harlem	ROW
Dutchess	32115	mha41900	ROW b Pawling	Wingdale Milepost 65,Sta-Mon# 344.5	MN	Harlem	ROW
Dutchess	32115	mha41950	ROW b Pawling	Wingdale Milepost 65,Sta-Mon# 345	MN	Harlem	ROW

## MTA PROPERTY LISTING FOR NYS REPORTING

Dutchess	32115	mha42000	ROW b Pawling	Wingdale	Milepost 65,Sta-Mon# 345.5	MN	Harlem	ROW
Dutchess	32115	mha42050	ROW b Pawling	Wingdale	Milepost 65,Sta-Mon# 346	MN	Harlem	ROW
Dutchess	32115	mha42100	ROW b Pawling	Wingdale	Milepost 65,Sta-Mon# 346.5	MN	Harlem	ROW
Dutchess	32115	mha42150	ROW b Pawling	Wingdale	Milepost 65,Sta-Mon# 347	MN	Harlem	ROW
Dutchess	32115	mha42200	ROW b Pawling	Wingdale	Milepost 65,Sta-Mon# 347.5	MN	Harlem	ROW
Dutchess	32115	mha42250	ROW b Pawling	Wingdale	Milepost 65,Sta-Mon# 348	MN	Harlem	ROW
Dutchess	32115	mha42300	ROW b Pawling	Wingdale	Milepost 66,Sta-Mon# 348.5	MN	Harlem	ROW
Dutchess	32115	mha42350	ROW b Pawling	Wingdale	Milepost 66,Sta-Mon# 349	MN	Harlem	ROW
Dutchess	32115	mha42400	ROW b Pawling	Wingdale	Milepost 66,Sta-Mon# 349.5	MN	Harlem	ROW
Dutchess	32115	mha42450	ROW b Pawling	Wingdale	Milepost 66,Sta-Mon# 350	MN	Harlem	ROW
Dutchess	32115	mha42500	ROW b Pawling	Wingdale	Milepost 66,Sta-Mon# 350.5	MN	Harlem	ROW
Dutchess	32115	mha42550	ROW b Pawling	Wingdale	Milepost 66,Sta-Mon# 351	MN	Harlem	ROW
Dutchess	32115	mha42600	ROW b Pawling	Wingdale	Milepost 66,Sta-Mon# 351.5	MN	Harlem	ROW
Dutchess	32115	mha42650	ROW b Pawling	Wingdale	Milepost 66,Sta-Mon# 352	MN	Harlem	ROW
Dutchess	32115	mha42700	ROW b Pawling	Wingdale	Milepost 66,Sta-Mon# 352.5	MN	Harlem	ROW
Dutchess	32115	mha42750	ROW b Pawling	Wingdale	Milepost 66,Sta-Mon# 353	MN	Harlem	ROW
Dutchess	32115	mha42800	ROW b Pawling	Wingdale	Milepost 66,Sta-Mon# 353.5	MN	Harlem	ROW
Dutchess	32115	mha42850	ROW b Pawling	Wingdale	Milepost 67,Sta-Mon# 354	MN	Harlem	ROW
Dutchess	32115	mha42900	ROW b Pawling	Wingdale	Milepost 67,Sta-Mon# 354.5	MN	Harlem	ROW
Dutchess	32115	mha42950	ROW b Pawling	Wingdale	Milepost 67,Sta-Mon# 355	MN	Harlem	ROW
Dutchess	32115	mha43000	ROW b Pawling	Wingdale	Milepost 67,Sta-Mon# 355.5	MN	Harlem	ROW
Dutchess	32115	mha43050	ROW b Pawling	Wingdale	Milepost 67,Sta-Mon# 356	MN	Harlem	ROW
Dutchess	32728	mhu34500	ROW b Beacon	New Hamburg	Milepost 61 , Sta-Mon# 326.5	MN	Hudson	ROW
Dutchess	32728	mhu34550	ROW b Beacon	New Hamburg	Milepost 61 , Sta-Mon# 327	MN	Hudson	ROW
Dutchess	32728	mhu34600	ROW b Beacon	New Hamburg	Milepost 62 , Sta-Mon# 327.5	MN	Hudson	ROW
Dutchess	32728	mhu34650	ROW b Beacon	New Hamburg	Milepost 62 , Sta-Mon# 328	MN	Hudson	ROW
Dutchess	32728	mhu34700	ROW b Beacon	New Hamburg	Milepost 62 , Sta-Mon# 328.5	MN	Hudson	ROW
Dutchess	32728	mhu34750	ROW b Beacon	New Hamburg	Milepost 62 , Sta-Mon# 329	MN	Hudson	ROW
Dutchess	32728	mhu34800	ROW b Beacon	New Hamburg	Milepost 62 , Sta-Mon# 329.5	MN	Hudson	ROW
Dutchess	32728	mhu34850	ROW b Beacon	New Hamburg	Milepost 62 , Sta-Mon# 330	MN	Hudson	Stat. not in use
Dutchess	32728	mhu34851	ROW b Beacon	New Hamburg	Milepost 62 Sta-Mon # 330	MN	Hudson	ROW
Dutchess	32728	mhu34900	ROW b Beacon	New Hamburg	Milepost 62 , Sta-Mon# 330.5	MN	Hudson	ROW
Dutchess	32728	mhu34950	ROW b Beacon	New Hamburg	Milepost 62 , Sta-Mon# 331	MN	Hudson	ROW
Dutchess	32728	mhu35000	ROW b Beacon	New Hamburg	Milepost 62 , Sta-Mon# 331.5	MN	Hudson	ROW
Dutchess	32728	mhu35050	ROW b Beacon	New Hamburg	Milepost 62 , Sta-Mon# 332	MN	Hudson	ROW
Dutchess	32728	mhu35100	ROW b Beacon	New Hamburg	Milepost 62 , Sta-Mon# 332.5	MN	Hudson	ROW



## MTA PROPERTY LISTING FOR NYS REPORTING

Dutchess	32728	mhu35150	ROW b Beacon	New Hamburg	Milepost 63 , Sta-Mon# 333	MN	Hudson	ROW
Dutchess	32728	mhu35200	ROW b Beacon	New Hamburg	Milepost 63 , Sta-Mon# 333.5	MN	Hudson	ROW
Dutchess	32728	mhu35250	ROW b Beacon	New Hamburg	Milepost 63 , Sta-Mon# 334	MN	Hudson	ROW
Dutchess	32728	mhu35300	ROW b Beacon	New Hamburg	Milepost 63 , Sta-Mon# 334.5	MN	Hudson	ROW
Dutchess	32728	mhu35350	ROW b Beacon	New Hamburg	Milepost 63 , Sta-Mon# 335	MN	Hudson	ROW
Dutchess	32728	mhu35400	ROW b Beacon	New Hamburg	Milepost 63 , Sta-Mon# 335.5	MN	Hudson	ROW
Dutchess	32728	mhu35450	ROW b Beacon	New Hamburg	Milepost 63 , Sta-Mon# 336	MN	Hudson	ROW
Dutchess	32728	mhu35500	ROW b Beacon	New Hamburg	Milepost 63 , Sta-Mon# 336.5	MN	Hudson	ROW
Dutchess	32728	mhu35550	ROW b Beacon	New Hamburg	Milepost 63 , Sta-Mon# 337	MN	Hudson	ROW
Dutchess	32728	mhu35600	ROW b Beacon	New Hamburg	Milepost 63 , Sta-Mon# 337.5	MN	Hudson	ROW
Dutchess	32728	mhu35650	ROW b Beacon	New Hamburg	Milepost 64 , Sta-Mon# 338	MN	Hudson	ROW
Dutchess	32728	mhu35700	ROW b Beacon	New Hamburg	Milepost 64 , Sta-Mon# 338.5	MN	Hudson	ROW
Dutchess	32728	mhu35750	ROW b Beacon	New Hamburg	Milepost 64 , Sta-Mon# 339	MN	Hudson	ROW
Dutchess	376353	mhu35800	ROW b Beacon	New Hamburg	Milepost 64 , Sta-Mon# 339.5	MN	Hudson	ROW
Dutchess	376353	mhu35850	ROW b Beacon	New Hamburg	Milepost 64 , Sta-Mon# 340	MN	Hudson	ROW
Dutchess	376353	mhu35900	ROW b Beacon	New Hamburg	Milepost 64 , Sta-Mon# 340.5	MN	Hudson	ROW
Dutchess	376353	mhu35950	ROW b Beacon	New Hamburg	Milepost 64 , Sta-Mon# 341	MN	Hudson	ROW
Dutchess	376353	mhu36000	ROW b Beacon	New Hamburg	Milepost 64 , Sta-Mon# 341.5	MN	Hudson	ROW
Dutchess	376353	mhu36050	ROW b Beacon	New Hamburg	Milepost 64 , Sta-Mon# 342	MN	Hudson	ROW
Dutchess	3820	mha40600	ROW b Patterson	Pawling	Milepost 63,Sta-Mon# 333	MN	Harlem	ROW
Dutchess	3820	mha40650	ROW b Patterson	Pawling	Milepost 63,Sta-Mon# 333.5	MN	Harlem	ROW
Dutchess	3820	mha40700	ROW b Patterson	Pawling	Milepost 63,Sta-Mon# 334	MN	Harlem	ROW
Dutchess	3820	mha40750	ROW b Patterson	Pawling	Milepost 63,Sta-Mon# 334.5	MN	Harlem	ROW
Dutchess	3820	mha40760	ROW b Patterson	Pawling	Milepost 63,Sta-Mon# 335.5	MN	Harlem	ROW
Dutchess	3820	mha40800	ROW b Patterson	Pawling	Milepost 63,Sta-Mon# 335.5	MN	Harlem	ROW
Dutchess	4	681333	mma08851	MTA Police Dept Canine Center	229 Seaman Road	MTA	Maybrook/Beacon	Land
Dutchess	4	687210	mma08852	MTA Police Dept Canine Center	14 Perin Lane	MTA	Maybrook/Beacon	Land
Dutchess	465460	mha43100	ROW b Pawling	Wingdale	Milepost 67,Sta-Mon# 356.5	MN	Harlem	ROW
Dutchess	465460	mha43150	ROW b Pawling	Wingdale	Milepost 67,Sta-Mon# 357	MN	Harlem	ROW
Dutchess	465460	mha43200	ROW b Pawling	Wingdale	Milepost 67,Sta-Mon# 357.5	MN	Harlem	ROW
Dutchess	465460	mha43250	ROW b Pawling	Wingdale	Milepost 67,Sta-Mon# 358	MN	Harlem	ROW
Dutchess	465460	mha43300	ROW b Pawling	Wingdale	Milepost 67,Sta-Mon# 358.5	MN	Harlem	ROW
Dutchess	465460	mha43350	ROW b Pawling	Wingdale	Milepost 67,Sta-Mon# 359	MN	Harlem	ROW
Dutchess	465460	mha43400	ROW b Pawling	Wingdale	Milepost 68,Sta-Mon# 359.5	MN	Harlem	ROW
Dutchess	465460	mha43450	ROW b Pawling	Wingdale	Milepost 68,Sta-Mon# 360	MN	Harlem	ROW
Dutchess	465460	mha43500	ROW b Pawling	Wingdale	Milepost 68,Sta-Mon# 360.5	MN	Harlem	ROW

## MTA PROPERTY LISTING FOR NYS REPORTING

Dutchess	465460	mha43550	ROW b Pawling Wingdale	Milepost 68,Sta-Mon# 361	MN	Harlem	ROW
Dutchess	465460	mha43600	ROW b Pawling Wingdale	Milepost 68,Sta-Mon# 361.5	MN	Harlem	ROW
Dutchess	465460	mha43650	ROW b Pawling Wingdale	Milepost 68,Sta-Mon# 362	MN	Harlem	ROW
Dutchess	465460	mha43700	ROW b Pawling Wingdale	Milepost 68,Sta-Mon# 362.5	MN	Harlem	ROW
Dutchess	465460	mha43750	ROW b Pawling Wingdale	Milepost 68,Sta-Mon# 363	MN	Harlem	ROW
Dutchess	465460	mha43800	ROW b Pawling Wingdale	Milepost 68,Sta-Mon# 363.5	MN	Harlem	ROW
Dutchess	465460	mha43850	ROW b Pawling Wingdale	Milepost 68,Sta-Mon# 364	MN	Harlem	ROW
Dutchess	465460	mha43900	ROW b Pawling Wingdale	Milepost 69,Sta-Mon# 364.5	MN	Harlem	ROW
Dutchess	465460	mha43950	Parking at HV Wingdale Sta	Milepost 69,Sta-Mon# 364.5	MN	Harlem	Parking
Dutchess	465460	mha44000	ROW at HV Wingdale Sta	Milepost 69,Sta-Mon# 365	MN	Harlem	ROW
Dutchess	465460	mha44050	HARLEM V WINGDALE STATIO	Milepost 69,Sta-Mon# 365	MN	Harlem	Station
Dutchess	465460	mha44100	ROW b Wingdale Dover	Milepost 69,Sta-Mon# 365.5	MN	Harlem	ROW
Dutchess	465460	mha44150	ROW b Wingdale Dover	Milepost 69,Sta-Mon# 366	MN	Harlem	ROW
Dutchess	465460	mha44200	ROW b Wingdale Dover	Milepost 69,Sta-Mon# 366.5	MN	Harlem	ROW
Dutchess	465460	mha44250	ROW b Wingdale Dover	Milepost 69,Sta-Mon# 367	MN	Harlem	ROW
Dutchess	465460	mha44300	ROW b Wingdale Dover	Milepost 69,Sta-Mon# 367.5	MN	Harlem	ROW
Dutchess	465460	mha44350	ROW b Wingdale Dover	Milepost 69,Sta-Mon# 368	MN	Harlem	ROW
Dutchess	465460	mha44400	ROW b Wingdale Dover	Milepost 69,Sta-Mon# 368.5	MN	Harlem	ROW
Dutchess	465460	mha44410	ROW b Wingdale Dover	Mile Post #69 Mon #369	MN	Harlem	ROW
Dutchess	465460	mha44450	ROW b Wingdale Dover	Milepost 69,Sta-Mon# 369	MN	Harlem	Grade Crossing
Dutchess	465460	mha44500	ROW b Wingdale Dover	Milepost 69,Sta-Mon# 369.5	MN	Harlem	ROW
Dutchess	465460	mha44550	ROW b Wingdale Dover	Milepost 70,Sta-Mon# 370	MN	Harlem	ROW
Dutchess	465460	mha44600	ROW b Wingdale Dover	Milepost 70,Sta-Mon# 370.5	MN	Harlem	ROW
Dutchess	465460	mha44650	ROW b Wingdale Dover	Milepost 70,Sta-Mon# 371	MN	Harlem	ROW
Dutchess	465460	mha44700	ROW b Wingdale Dover	Milepost 70,Sta-Mon# 371.5	MN	Harlem	ROW
Dutchess	465460	mha44750	ROW b Wingdale Dover	Milepost 70,Sta-Mon# 372	MN	Harlem	ROW
Dutchess	465460	mha44800	ROW b Wingdale Dover	Milepost 70,Sta-Mon# 372.5	MN	Harlem	ROW
Dutchess	465460	mha44850	ROW b Wingdale Dover	Milepost 70,Sta-Mon# 373	MN	Harlem	ROW
Dutchess	465460	mha44900	ROW b Wingdale Dover	Milepost 70,Sta-Mon# 373.5	MN	Harlem	ROW
Dutchess	465460	mha44950	ROW b Wingdale Dover	Milepost 70,Sta-Mon# 374	MN	Harlem	ROW
Dutchess	465460	mha45000	ROW b Wingdale Dover	Milepost 70,Sta-Mon# 374.5	MN	Harlem	ROW
Dutchess	465460	mha45050	ROW b Wingdale Dover	Milepost 71,Sta-Mon# 375	MN	Harlem	ROW
Dutchess	465460	mha45100	ROW b Wingdale Dover	Milepost 71,Sta-Mon# 375.5	MN	Harlem	ROW
Dutchess	465460	mha45150	ROW b Wingdale Dover	Milepost 71,Sta-Mon# 376	MN	Harlem	ROW
Dutchess	465460	mha45200	ROW b Wingdale Dover	Milepost 71,Sta-Mon# 376.5	MN	Harlem	ROW
Dutchess	465460	mha45250	ROW b Wingdale Dover	Milepost 71,Sta-Mon# 377	MN	Harlem	ROW

## MTA PROPERTY LISTING FOR NYS REPORTING

Dutchess	465460	mha45300	ROW b Wingdale	Dover	Milepost 71,Sta-Mon# 377.5	MN	Harlem	ROW
Dutchess	465460	mha45350	ROW b Wingdale	Dover	Milepost 71,Sta-Mon# 378	MN	Harlem	ROW
Dutchess	465460	mha45400	ROW b Wingdale	Dover	Milepost 71,Sta-Mon# 378.5	MN	Harlem	ROW
Dutchess	465460	mha45450	ROW b Wingdale	Dover	Milepost 71,Sta-Mon# 379	MN	Harlem	ROW
Dutchess	465460	mha45500	ROW b Wingdale	Dover	Milepost 71,Sta-Mon# 379.5	MN	Harlem	ROW
Dutchess	465460	mha45550	ROW b Wingdale	Dover	Milepost 71,Sta-Mon# 380	MN	Harlem	ROW
Dutchess	465460	mha45600	ROW b Wingdale	Dover	Milepost 72,Sta-Mon# 380.5	MN	Harlem	ROW
Dutchess	465460	mha45650	ROW b Wingdale	Dover	Milepost 72,Sta-Mon# 381	MN	Harlem	ROW
Dutchess	7060	465460	mha45660	Sidetrack b Wingdale	Dover Sta-Mon 381	MN	Harlem	Sidetrack
Dutchess	465460	mha45700	ROW b Wingdale	Dover	Milepost 72,Sta-Mon# 381.5	MN	Harlem	ROW
Dutchess	465460	mha45750	ROW b Wingdale	Dover	Milepost 72,Sta-Mon# 382	MN	Harlem	ROW
Dutchess	465460	mha45800	ROW b Wingdale	Dover	Milepost 72,Sta-Mon# 382.5	MN	Harlem	ROW
Dutchess	465460	mha45810	ROW b Wingdale	Dover	Mile Post #72 Mon #383	MN	Harlem	ROW
Dutchess	465460	mha45850	Xing b Wingdale	Dover	Milepost 72,Sta-Mon# 383	MN	Harlem	Grade Crossing
Dutchess	465460	mha45900	ROW b Wingdale	Dover	Milepost 72,Sta-Mon# 383.5	MN	Harlem	ROW
Dutchess	465460	mha45950	ROW b Wingdale	Dover	Milepost 72,Sta-Mon# 384	MN	Harlem	ROW
Dutchess	465460	mha46000	ROW b Wingdale	Dover	Milepost 72,Sta-Mon# 384.5	MN	Harlem	ROW
Dutchess	465460	mha46050	ROW b Wingdale	Dover	Milepost 72,Sta-Mon# 385	MN	Harlem	ROW
Dutchess	465460	mha46100	ROW b Wingdale	Dover	Milepost 73,Sta-Mon# 385.5	MN	Harlem	ROW
Dutchess	465460	mha46150	ROW b Wingdale	Dover	Milepost 73,Sta-Mon# 386	MN	Harlem	ROW
Dutchess	465460	mha46200	ROW b Wingdale	Dover	Milepost 73,Sta-Mon# 386.5	MN	Harlem	ROW
Dutchess	465460	mha46250	ROW b Wingdale	Dover	Milepost 73,Sta-Mon# 387	MN	Harlem	ROW
Dutchess	465460	mha46300	ROW b Wingdale	Dover	Milepost 73,Sta-Mon# 387.5	MN	Harlem	ROW
Dutchess	465460	mha46350	ROW b Wingdale	Dover	Milepost 73,Sta-Mon# 388	MN	Harlem	ROW
Dutchess	465460	mha46400	ROW b Wingdale	Dover	Milepost 73,Sta-Mon# 388.5	MN	Harlem	ROW
Dutchess	465460	mha46450	ROW b Wingdale	Dover	Milepost 73,Sta-Mon# 389	MN	Harlem	ROW
Dutchess	465460	mha46500	ROW b Wingdale	Dover	Milepost 73,Sta-Mon# 389.5	MN	Harlem	ROW
Dutchess	465460	mha46550	ROW b Wingdale	Dover	Milepost 73,Sta-Mon# 390	MN	Harlem	ROW
Dutchess	465460	mha46600	ROW b Wingdale	Dover	Milepost 73,Sta-Mon# 390.5	MN	Harlem	ROW
Dutchess	465460	mha46650	ROW b Wingdale	Dover	Milepost 74,Sta-Mon# 391	MN	Harlem	ROW
Dutchess	465460	mha46700	ROW b Wingdale	Dover	Milepost 74,Sta-Mon# 391.5	MN	Harlem	ROW
Dutchess	465460	mha46750	ROW b Wingdale	Dover	Milepost 74,Sta-Mon# 392	MN	Harlem	ROW
Dutchess	465460	mha46800	ROW b Wingdale	Dover	Milepost 74,Sta-Mon# 392.5	MN	Harlem	ROW
Dutchess	465460	mha46850	ROW b Wingdale	Dover	Milepost 74,Sta-Mon# 393	MN	Harlem	ROW
Dutchess	465460	mha46900	ROW b Wingdale	Dover	Milepost 74,Sta-Mon# 393.5	MN	Harlem	ROW
Dutchess	465460	mha46950	ROW b Wingdale	Dover	Milepost 74,Sta-Mon# 394	MN	Harlem	ROW

## MTA PROPERTY LISTING FOR NYS REPORTING

Dutchess	465460	mha47000	ROW b Wingdale	Dover	Milepost 74,Sta-Mon# 394.5	MN	Harlem	ROW
Dutchess	465460	mha47050	ROW b Wingdale	Dover	Milepost 74,Sta-Mon# 395	MN	Harlem	ROW
Dutchess	465460	mha47100	ROW b Wingdale	Dover	Milepost 74,Sta-Mon# 395.5	MN	Harlem	ROW
Dutchess	465460	mha47150	ROW b Wingdale	Dover	Milepost 75,Sta-Mon# 396.5	MN	Harlem	ROW
Dutchess	465460	mha47200	ROW b Wingdale	Dover	Milepost 75,Sta-Mon# 397	MN	Harlem	ROW
Dutchess	465460	mha47250	ROW b Wingdale	Dover	Milepost 75,Sta-Mon# 397.5	MN	Harlem	ROW
Dutchess	465460	mha47300	ROW b Wingdale	Dover	Milepost 75,Sta-Mon# 398	MN	Harlem	ROW
Dutchess	465460	mha47350	Xing b Wingdale	Dover	Milepost 75,Sta-Mon# 398.5	MN	Harlem	Grade Crossing
Dutchess	465460	mha47400	ROW b Wingdale	Dover	Milepost 75,Sta-Mon# 399	MN	Harlem	ROW
Dutchess	465460	mha47450	ROW b Wingdale	Dover	Milepost 75,Sta-Mon# 399.5	MN	Harlem	ROW
Dutchess	465460	mha47500	ROW b Wingdale	Dover	Milepost 75,Sta-Mon# 400	MN	Harlem	ROW
Dutchess	465460	mha47550	ROW b Wingdale	Dover	Milepost 75,Sta-Mon# 400.5	MN	Harlem	ROW
Dutchess	465460	mha47600	ROW b Wingdale	Dover	Milepost 75,Sta-Mon# 401	MN	Harlem	ROW
Dutchess	6856	488343	mma04900	ROW b Pawling T. Patterson T.	Old M'post 57.5,Sta-Mon# 10540	MN	Maybrook/Beacon	ROW
Dutchess	6856	488343	mma05000	ROW b Pawling T. Patterson T.	Old M'post 57.5,Sta-Mon# 10550	MN	Maybrook/Beacon	ROW
Dutchess	6856	488343	mma05025	STATION AT HOLMES	Old M'post#57.5, Sta-Mon#10550	MN	Maybrook/Beacon	Stat. not in use
Dutchess	6856	488343	mma05050	ROW at Holmes	Old M'post#57.5, Sta-Mon#10550	MN	Maybrook/Beacon	Stat. not in use
Dutchess	6856	488343	mma05100	ROW b Pawling T. Patterson T.	Old M'post 57.5,Sta-Mon# 10560	MN	Maybrook/Beacon	ROW
Dutchess	6856	488343	mma05200	ROW b Pawling T. Patterson T.	Old M'post 56.5,Sta-Mon# 10570	MN	Maybrook/Beacon	ROW
Dutchess	6856	488343	mma05300	ROW b Pawling T. Patterson T.	Old M'post 56.5,Sta-Mon# 10580	MN	Maybrook/Beacon	ROW
Dutchess	6856	488343	mma05400	ROW b Pawling T. Patterson T.	M'post 56.5,Sta-Mon# 10590	MN	Maybrook/Beacon	ROW
Dutchess	6856	488343	mma05500	ROW b Pawling T. Patterson T.	Old M'post 56.5,Sta-Mon# 10600	MN	Maybrook/Beacon	ROW
Dutchess	6856	488343	mma05505	ROW b Pawling T. Patterson T.	Old M'post 56.5,Sta-Mon# 10610	MN	Maybrook/Beacon	ROW
Dutchess	6856	488343	mma05510	ROW b Pawling T. Patterson T.	Old M'post 56.5,Sta-Mon #10620	MN	Maybrook/Beacon	ROW
Dutchess	6856	488343	mma05600	ROW b Pawling T. Patterson T.	Old M'post 55.5,Sta-Mon# 10630	MN	Maybrook/Beacon	ROW
Dutchess	6856	488343	mma05700	ROW b Pawling T. Patterson T.	Old M'post 55.5,Sta-Mon# 10640	MN	Maybrook/Beacon	ROW
Dutchess	6856	488343	mma05800	ROW b Pawling T. Patterson T.	Old M'post 55.5,Sta-Mon# 10650	MN	Maybrook/Beacon	ROW
Dutchess	6856	488343	mma05805	ROW b Pawling T. Patterson T.	Old M'post 55.5, Sta-Mon#10660	MN	Maybrook/Beacon	ROW
Dutchess	6856	488343	mma05810	ROW b Pawling T. Patterson T.	Old M'post 54, Sta-Mon# 10670	MN	Maybrook/Beacon	ROW
Dutchess	6856	488343	mma05900	ROW b Pawling T. Patterson T.	Old M'post 54.5,Sta-Mon# 10680	MN	Maybrook/Beacon	ROW
Dutchess	6856	488343	mma06000	ROW b Pawling T. Patterson T.	Old M'post 54.5,Sta-Mon# 10690	MN	Maybrook/Beacon	ROW
Dutchess	6856	488343	mma06100	ROW b Pawling T. Patterson T.	Old M'post 54.5,Sta-Mon# 10700	MN	Maybrook/Beacon	ROW
Dutchess	6856	488343	mma06200	ROW b Pawling T. Patterson T.	Old M'post 53.5,Sta-Mon# 10710	MN	Maybrook/Beacon	ROW
Dutchess	6856	488343	mma06205	ROW b Pawling T. Patterson T.	Old M'post 53.5, Sta-Mon 10720	MN	Maybrook/Beacon	ROW
Dutchess	6856	488343	mma06210	ROW b Pawling T. Patterson T.	Old M'post 53.5, Sta-Mon#10730	MN	Maybrook/Beacon	ROW
Dutchess	6856	488343	mma06300	ROW b Pawling T. Patterson T.	Old M'post 53.5,Sta-Mon# 10740	MN	Maybrook/Beacon	ROW

## MTA PROPERTY LISTING FOR NYS REPORTING

Dutchess	6856	488343	mma06400	ROW b Pawling T. Patterson T. Old M'post 53.5,Sta-Mon# 10750	MN	Maybrook/Beacon	ROW
Dutchess	6856	488343	mma06405	ROW b Pawling T. Patterson T. Old M'post 52.5, Sta-Mon#10670	MN	Maybrook/Beacon	ROW
Dutchess	6856	488343	mma06410	ROW b Pawling T. Patterson T. Old M'post 52.5 Sta-Mon#10770	MN	Maybrook/Beacon	ROW
Dutchess	6856	488343	mma06500	ROW b Pawling T. Patterson T. Old M'post 52.5,Sta-Mon# 10780	MN	Maybrook/Beacon	ROW
Dutchess	6856	488343	mma06600	ROW b Pawling T. Patterson T. Old M'post 52.5,Sta-Mon# 10790	MN	Maybrook/Beacon	ROW
Dutchess	6856	488343	mma06700	ROW b Pawling T. Patterson T. Old M'post 52.5,Sta-Mon# 10800	MN	Maybrook/Beacon	ROW
Dutchess	6856	488343	mma06800	ROW b Pawling T. Patterson T. Old M'post 52.5,Sta-Mon# 10810	MN	Maybrook/Beacon	ROW
Dutchess	530330		mhu30650	ROW b Breakneck Beacon Milepost 54 , Sta-Mon# 288.5	MN	Hudson	ROW
Dutchess	530330		mhu30700	ROW b Breakneck Beacon Milepost 54 , Sta-Mon# 289	MN	Hudson	ROW
Dutchess	530330		mhu30750	ROW b Breakneck Beacon Milepost 54 , Sta-Mon# 289.5	MN	Hudson	ROW
Dutchess	530330		mhu30800	ROW b Breakneck Beacon Milepost 54 , Sta-Mon# 290	MN	Hudson	ROW
Dutchess	530330		mhu30850	ROW b Breakneck Beacon Milepost 55 , Sta-Mon# 290.5	MN	Hudson	ROW
Dutchess	530330		mhu30900	ROW b Breakneck Beacon Milepost 55 , Sta-Mon# 291	MN	Hudson	ROW
Dutchess	530330		mhu30950	ROW b Breakneck Beacon Milepost 55 , Sta-Mon# 291.5	MN	Hudson	ROW
Dutchess	530330		mhu31000	ROW b Breakneck Beacon Milepost 55 , Sta-Mon# 292	MN	Hudson	ROW
Dutchess	530330		mhu31050	ROW b Breakneck Beacon Milepost 55 , Sta-Mon# 292.5	MN	Hudson	ROW
Dutchess	530330		mhu31100	ROW b Breakneck Beacon Milepost 55 , Sta-Mon# 293	MN	Hudson	ROW
Dutchess	530330		mhu31150	ROW b Breakneck Beacon Milepost 55 , Sta-Mon# 293.5	MN	Hudson	ROW
Dutchess	530330		mhu31200	ROW b Breakneck Beacon Milepost 55 , Sta-Mon# 294	MN	Hudson	ROW
Dutchess	530330		mhu31250	ROW b Breakneck Beacon Milepost 55 , Sta-Mon# 294.5	MN	Hudson	ROW
Dutchess	530330		mhu31300	ROW b Breakneck Beacon Milepost 55 , Sta-Mon# 295	MN	Hudson	ROW
Dutchess	530330		mhu31350	ROW b Breakneck Beacon Milepost 55 , Sta-Mon# 295.5	MN	Hudson	ROW
Dutchess	530330		mhu31400	ROW b Breakneck Beacon Milepost 56 , Sta-Mon# 296	MN	Hudson	ROW
Dutchess	530330		mhu31450	ROW b Breakneck Beacon Milepost 56 , Sta-Mon# 296.5	MN	Hudson	ROW
Dutchess	530330		mhu31500	ROW b Breakneck Beacon Milepost 56 , Sta-Mon# 297	MN	Hudson	ROW
Dutchess	530330		mhu31550	ROW b Breakneck Beacon Milepost 56 , Sta-Mon# 297.5	MN	Hudson	ROW
Dutchess	530330		mhu31600	ROW b Breakneck Beacon Milepost 56 , Sta-Mon# 298	MN	Hudson	ROW
Dutchess	530330		mhu31650	ROW b Breakneck Beacon Milepost 56 , Sta-Mon# 298.5	MN	Hudson	ROW
Dutchess	530330		mhu31700	ROW b Breakneck Beacon Milepost 56 , Sta-Mon# 299	MN	Hudson	ROW
Dutchess	530330		mhu31750	ROW b Breakneck Beacon Milepost 56 , Sta-Mon# 299.5	MN	Hudson	ROW
Dutchess	530330		mhu31800	ROW b Breakneck Beacon Milepost 56 , Sta-Mon# 300	MN	Hudson	ROW
Dutchess	530330		mhu31850	ROW b Breakneck Beacon Milepost 56 , Sta-Mon# 300.5	MN	Hudson	ROW
Dutchess	530330		mhu31900	ROW b Breakneck Beacon Milepost 57 , Sta-Mon# 301	MN	Hudson	ROW
Dutchess	530330		mhu31950	ROW b Breakneck Beacon Milepost 57 , Sta-Mon# 301.5	MN	Hudson	ROW
Dutchess	530330		mhu32000	ROW b Breakneck Beacon Milepost 57 , Sta-Mon# 302	MN	Hudson	ROW
Dutchess	530330		mhu32050	ROW b Breakneck Beacon Milepost 57 , Sta-Mon# 302.5	MN	Hudson	ROW

## MTA PROPERTY LISTING FOR NYS REPORTING

Dutchess	530330	mhu32100	ROW b Breakneck Beacon	Milepost 57 , Sta-Mon# 303	MN	Hudson	ROW
Dutchess	530330	mhu32150	ROW b Breakneck Beacon	Milepost 57 , Sta-Mon# 303.5	MN	Hudson	ROW
Dutchess	549777	mhu32200	ROW b Breakneck Beacon	Milepost 57 , Sta-Mon# 304	MN	Hudson	ROW
Dutchess	549777	mhu32250	ROW b Breakneck Beacon	Milepost 57 , Sta-Mon# 304.5	MN	Hudson	ROW
Dutchess	549777	mhu32300	ROW b Breakneck Beacon	Milepost 57 , Sta-Mon# 305	MN	Hudson	ROW
Dutchess	549777	mhu32350	ROW b Breakneck Beacon	Milepost 57 , Sta-Mon# 305.5	MN	Hudson	ROW
Dutchess	549777	mhu32400	ROW b Breakneck Beacon	Milepost 57 , Sta-Mon# 306	MN	Hudson	ROW
Dutchess	549777	mhu32700	ROW b Breakneck Beacon	Milepost 58 , Sta-Mon# 309	MN	Hudson	ROW
Dutchess	549777	mhu32750	ROW b Breakneck Beacon	Milepost 58 , Sta-Mon# 309.5	MN	Hudson	ROW
Dutchess	549777	mhu32800	ROW b Breakneck Beacon	Milepost 58 , Sta-Mon# 310	MN	Hudson	ROW
Dutchess	549777	mhu32850	ROW b Breakneck Beacon	Milepost 58 , Sta-Mon# 310.5	MN	Hudson	ROW
Dutchess	549777	mhu33000	ROW b Beacon New Hamburg	Milepost 58 , Sta-Mon# 311.5	MN	Hudson	ROW
Dutchess	549777	mhu33050	ROW b Beacon New Hamburg	Milepost 59 , Sta-Mon# 312	MN	Hudson	ROW
Dutchess	549777	mhu33100	ROW b Beacon New Hamburg	Milepost 59 , Sta-Mon# 312.5	MN	Hudson	ROW
Dutchess	549777	mhu33150	ROW b Beacon New Hamburg	Milepost 59 , Sta-Mon# 313	MN	Hudson	ROW
Dutchess	549777	mhu33200	ROW b Beacon New Hamburg	Milepost 59 , Sta-Mon# 313.5	MN	Hudson	ROW
Dutchess	549777	mhu33250	ROW b Beacon New Hamburg	Milepost 59 , Sta-Mon# 314	MN	Hudson	ROW
Dutchess	549777	mhu33300	ROW b Beacon New Hamburg	Milepost 59 , Sta-Mon# 314.5	MN	Hudson	ROW
Dutchess	549777	mhu33350	ROW b Beacon New Hamburg	Milepost 59 , Sta-Mon# 315	MN	Hudson	ROW
Dutchess	549777	mhu33400	ROW b Beacon New Hamburg	Milepost 59 , Sta-Mon# 315.5	MN	Hudson	ROW
Dutchess	549777	mhu33450	ROW b Beacon New Hamburg	Milepost 59 , Sta-Mon# 316	MN	Hudson	ROW
Dutchess	549777	mhu33500	ROW b Beacon New Hamburg	Milepost 59 , Sta-Mon# 316.5	MN	Hudson	ROW
Dutchess	549777	mhu33550	ROW b Beacon New Hamburg	Milepost 60 , Sta-Mon# 317	MN	Hudson	ROW
Dutchess	5954-49 574483	mma16600	ROW b Beacon Wiccopee	Old Sta-Mon# 11980	MN	Maybrook/Beacon	ROW
Dutchess	574583	mhu32450	ROW b Breakneck Beacon	Milepost 58 , Sta-Mon# 306.5	MN	Hudson	ROW
Dutchess	574583	mhu32500	ROW b Breakneck Beacon	Milepost 58 , Sta-Mon# 307	MN	Hudson	ROW
Dutchess	574583	mhu32550	ROW b Breakneck Beacon	Milepost 58 , Sta-Mon# 307.5	MN	Hudson	ROW
Dutchess	574583	mhu32600	ROW b Breakneck Beacon	Milepost 58 , Sta-Mon# 308	MN	Hudson	ROW
Dutchess	574583	mhu32650	ROW b Breakneck Beacon	Milepost 58 , Sta-Mon# 308.5	MN	Hudson	ROW
Dutchess	5954-49 574583	mma16605	ROW b Beacon Wiccopee	Old Sta-Mon 11985	MN	Maybrook/Beacon	ROW
Dutchess	574873	mhu32900	BEACON STATION	XXX St	MN	Hudson	Station
Dutchess	574873	mhu32950	ROW b Beacon New Hamburg	Sta-Mon# 311	MN	Hudson	ROW
Dutchess	574873	mhu32951	Parking at Beacon South Lot	Milepost 58 , Sta-Mon# 311	MN	Hudson	Parking
Dutchess	574873	mhu32952	Parking at Beacon River Lot	Milepost 58 , Sta-Mon# 311	MN	Hudson	Parking
Dutchess	574873	mhu32953	Parking at Beacon North Lot	Milepost 58 , Sta-Mon# 311	MN	Hudson	Parking
Dutchess	58098	mha40850	Parking b Patterson Pawling	Milepost 63,Sta-Mon# 336	MN	Harlem	Parking

## MTA PROPERTY LISTING FOR NYS REPORTING

Dutchess	58098		mha40950	Pawling	Milepost 63,Sta-Mon# 336.5	MN	Harlem	Parking
Dutchess	5954-49 586430		mma16505	ROW b Beacon Wiccopee	Old Sta-Mon #11975	MN	Maybrook/Beacon	ROW
Dutchess	59	798445	mhu41201	Machine Shop at Poughkeepsie	88 N Water St	MN	Hudson	Shop
Dutchess	6062 59	801	mhu40918	Poughkeepsie Yard Expansion	N. Water Street	MN	Hudson	Yard
Dutchess	6062 59	814	mhu40916	Poughkeepsie Yard Expansion	CNE Yard	MN	Hudson	Yard
Dutchess	59098		mha40900	ROW b Patterson Pawling	Milepost 63,Sta-Mon# 336	MN	Harlem	ROW
Dutchess	59098		mha41000	ROW b Patterson Pawling	Milepost 63,Sta-Mon# 336.5	MN	Harlem	ROW
Dutchess	59098		mha41050	PAWLING STATION	Milepost 63,Sta-Mon# 337	MN	Harlem	Station
Dutchess	59098		mha41060	Sidetrack at Pawling Sta	sta-mon 337.0	MN	Harlem	Sidetrack
Dutchess	59098		mha41100	ROW at Pawling	Milepost 63,Sta-Mon# 337.5	MN	Harlem	ROW
Dutchess	59098		mha41101	ROW b Patterson Pawling	Milepost#63, Sta-Mon#337	MN	Harlem	ROW
Dutchess	59098		mha41150	Land at Pawling	Milepost 63,Sta-Mon# 337.5	MN	Harlem	Land
Dutchess	59098		mha41200	Land at Pawling	Milepost 63,Sta-Mon# 337.5	MN	Harlem	Land
Dutchess	5954-37 593351		mma16500	ROW b Beacon Wiccopee	Old Sta-Mon# 11970	MN	Maybrook/Beacon	ROW
Dutchess	6048240		mhu38710	Sidetrack at IBM Poughkeepsie	Sta-Mon 367.0	MN	Hudson	Sidetrack
Dutchess	620730		mhu36100	ROW b Beacon New Hamburg	Milepost 64 , Sta-Mon# 342.5	MN	Hudson	ROW
Dutchess	620730		mhu36150	ROW b Beacon New Hamburg	Milepost 64 , Sta-Mon# 343	MN	Hudson	ROW
Dutchess	620730		mhu36200	Foot Bridge to Rabbit Island	Milepost 64 , Sta-Mon# 343	MN	Hudson	Footbridge
Dutchess	620730		mhu36250	ROW b Beacon New Hamburg	Milepost 65 , Sta-Mon# 343.5	MN	Hudson	ROW
Dutchess	620730		mhu36300	NEW HAMBURG STATION	XXX St	MN	Hudson	Station
Dutchess	620730		mhu36301	Parking at New Hamburg	Milepost 65 , Sta-Mon# 343.5	MN	Hudson	Parking
Dutchess	620730		mhu36350	ROW b New Hamburg Pough	Milepost 65 , Sta-Mon# 344	MN	Hudson	ROW
Dutchess	620730		mhu36400	ROW b New Hamburg Pough	Milepost 65 , Sta-Mon# 344.5	MN	Hudson	ROW
Dutchess	620730		mhu36450	ROW b New Hamburg Pough	Milepost 65 , Sta-Mon# 345	MN	Hudson	ROW
Dutchess	620730		mhu36500	ROW b New Hamburg Pough	Milepost 65 , Sta-Mon# 345.5	MN	Hudson	ROW
Dutchess	620730		mhu36550	ROW b New Hamburg Pough	Milepost 65 , Sta-Mon# 346	MN	Hudson	ROW
Dutchess	620730		mhu36600	ROW b New Hamburg Pough	Milepost 65 , Sta-Mon# 346.5	MN	Hudson	ROW
Dutchess	620730		mhu36650	ROW b New Hamburg Pough	Milepost 65 , Sta-Mon# 347	MN	Hudson	ROW
Dutchess	620730		mhu36700	ROW b New Hamburg Pough	Milepost 65 , Sta-Mon# 347.5	MN	Hudson	ROW
Dutchess	620730		mhu36750	ROW b New Hamburg Pough	Milepost 65 , Sta-Mon# 348	MN	Hudson	ROW
Dutchess	620730		mhu36800	ROW b New Hamburg Pough	Milepost 66 , Sta-Mon# 348.5	MN	Hudson	ROW
Dutchess	620730		mhu36850	ROW b New Hamburg Pough	Milepost 66 , Sta-Mon# 349	MN	Hudson	ROW
Dutchess	620730		mhu36900	ROW b New Hamburg Pough	Milepost 66 , Sta-Mon# 349.5	MN	Hudson	ROW
Dutchess	620730		mhu36950	ROW b New Hamburg Pough	Milepost 66 , Sta-Mon# 350	MN	Hudson	ROW
Dutchess	620730		mhu37000	ROW b New Hamburg Pough	Milepost 66 , Sta-Mon# 350.5	MN	Hudson	ROW
Dutchess	620730		mhu37050	ROW b New Hamburg Pough	Milepost 66 , Sta-Mon# 351	MN	Hudson	ROW

## MTA PROPERTY LISTING FOR NYS REPORTING

Dutchess	620730	mhu37100	ROW b New Hamburg Pough	Milepost 66 , Sta-Mon# 351.5	MN	Hudson	ROW
Dutchess	620730	mhu37150	ROW b New Hamburg Pough	Milepost 66 , Sta-Mon# 352	MN	Hudson	ROW
Dutchess	620730	mhu37200	ROW b New Hamburg Pough	Milepost 66 , Sta-Mon# 352.5	MN	Hudson	ROW
Dutchess	620730	mhu37250	ROW b New Hamburg Pough	Milepost 66 , Sta-Mon# 353	MN	Hudson	ROW
Dutchess	620730	mhu37300	ROW b New Hamburg Pough	Milepost 66 , Sta-Mon# 353.5	MN	Hudson	ROW
Dutchess	620730	mhu37350	ROW b New Hamburg Pough	Milepost 67 , Sta-Mon# 354	MN	Hudson	ROW
Dutchess	620730	mhu37400	ROW b New Hamburg Pough	Milepost 67 , Sta-Mon# 354.5	MN	Hudson	ROW
Dutchess	620730	mhu37450	ROW b New Hamburg Pough	Milepost 67 , Sta-Mon# 355	MN	Hudson	ROW
Dutchess	620730	mhu37500	ROW b New Hamburg Pough	Milepost 67 , Sta-Mon# 355.5	MN	Hudson	ROW
Dutchess	620730	mhu37550	ROW b New Hamburg Pough	Milepost 67 , Sta-Mon# 356	MN	Hudson	ROW
Dutchess	620730	mhu37600	ROW b New Hamburg Pough	Milepost 67 , Sta-Mon# 356.5	MN	Hudson	ROW
Dutchess	620730	mhu37650	ROW b New Hamburg Pough	Milepost 67 , Sta-Mon# 357	MN	Hudson	ROW
Dutchess	620730	mhu37700	ROW b New Hamburg Pough	Milepost 67 , Sta-Mon# 357.5	MN	Hudson	ROW
Dutchess	620730	mhu37750	ROW b New Hamburg Pough	Milepost 67 , Sta-Mon# 358	MN	Hudson	ROW
Dutchess	620730	mhu37800	ROW b New Hamburg Pough	Milepost 67 , Sta-Mon# 358.5	MN	Hudson	ROW
Dutchess	620730	mhu37850	ROW b New Hamburg Pough	Milepost 67 , Sta-Mon# 359	MN	Hudson	ROW
Dutchess	648240	mhu38450	ROW b New Hamburg Pough	Milepost 69 , Sta-Mon# 364.5	MN	Hudson	ROW
Dutchess	648240	mhu38500	ROW b New Hamburg Pough	Milepost 69 , Sta-Mon# 365	MN	Hudson	ROW
Dutchess	648240	mhu38550	ROW b New Hamburg Pough	Milepost 69 , Sta-Mon# 365.5	MN	Hudson	ROW
Dutchess	648240	mhu38600	ROW b New Hamburg Pough	Milepost 69 , Sta-Mon# 366	MN	Hudson	ROW
Dutchess	648240	mhu38650	ROW b New Hamburg Pough	Milepost 69 , Sta-Mon# 366.5	MN	Hudson	ROW
Dutchess	648240	mhu38700	ROW b New Hamburg Pough	Milepost 69 , Sta-Mon# 367	MN	Hudson	ROW
Dutchess	648240	mhu38750	ROW b New Hamburg Pough	Milepost 69 , Sta-Mon# 367.5	MN	Hudson	ROW
Dutchess	648240	mhu38800	ROW b New Hamburg Pough	Milepost 69 , Sta-Mon# 368	MN	Hudson	ROW
Dutchess	685783	mha47650	ROW b Wingdale Dover	Milepost 76,Sta-Mon# 401.5	MN	Harlem	ROW
Dutchess	685783	mha47700	ROW b Wingdale Dover	Milepost 76,Sta-Mon# 402	MN	Harlem	ROW
Dutchess	685783	mha47750	ROW b Wingdale Dover	Milepost 76,Sta-Mon# 402.5	MN	Harlem	ROW
Dutchess	685783	mha47800	ROW b Wingdale Dover	Milepost 76,Sta-Mon# 403	MN	Harlem	ROW
Dutchess	685783	mha47850	ROW b Wingdale Dover	Milepost 76,Sta-Mon# 403.5	MN	Harlem	ROW
Dutchess	685783	mha47900	ROW b Wingdale Dover	Milepost 76,Sta-Mon# 404	MN	Harlem	ROW
Dutchess	685783	mha47950	Parking at Dover Plains	Milepost 76,Sta-Mon# 404	MN	Harlem	Parking
Dutchess	685783	mha48000	DOVER PLAINS STATION	Milepost 76,Sta-Mon# 404.5	MN	Harlem	Station
Dutchess	685783	mha48050	Parking at Dover Plains	Milepost 76,Sta-Mon# 404.5	MN	Harlem	Parking
Dutchess	685783	mha48150	Easements dover Pl End	Milepost 76,Sta-Mon# 405	MN	Harlem	Payable Easement
Dutchess	685783	mha48200	ROW b Dover Pl End	Milepost 76,Sta-Mon# 405.5	MN	Harlem	ROW
Dutchess	685783	mha48250	ROW b Dover Pl End	Milepost 76,Sta-Mon# 406	MN	Harlem	ROW



## MTA PROPERTY LISTING FOR NYS REPORTING

Dutchess	7063	685783	mha48300	ROW b Dover Pl End	Milepost 76,Sta-Mon# 406.5	MN	Harlem	ROW	
Dutchess	7063	685783	mha48350	ROW b Dover Pl End	Milepost 77,Sta-Mon# 407	MN	Harlem	ROW	
Dutchess	7063	685783	mha48400	ROW b Dover Pl End	Milepost 77,Sta-Mon# 407.5	MN	Harlem	ROW	
Dutchess	7063	685783	mha48450	ROW b Dover Pl End	Milepost 77,Sta-Mon# 408	MN	Harlem	ROW	
Dutchess		685783	00	mha48100	Building at Dover Plains	Milepost 76,Sta-Mon# 404.5	MN	Harlem	Building
Dutchess		688885	mhu33600	ROW b Beacon New Hamburg	Milepost 60 , Sta-Mon# 317.5	MN	Hudson	ROW	
Dutchess		688885	mhu33650	ROW b Beacon New Hamburg	Milepost 60 , Sta-Mon# 318	MN	Hudson	ROW	
Dutchess		688885	mhu33700	ROW b Beacon New Hamburg	Milepost 60 , Sta-Mon# 318.5	MN	Hudson	ROW	
Dutchess		688885	mhu33750	ROW b Beacon New Hamburg	Milepost 60 , Sta-Mon# 319	MN	Hudson	ROW	
Dutchess		688885	mhu33800	ROW b Beacon New Hamburg	Milepost 60 , Sta-Mon# 319.5	MN	Hudson	ROW	
Dutchess		688885	mhu33850	ROW b Beacon New Hamburg	Milepost 60 , Sta-Mon# 320	MN	Hudson	ROW	
Dutchess		688885	mhu33900	ROW b Beacon New Hamburg	Milepost 60 , Sta-Mon# 320.5	MN	Hudson	ROW	
Dutchess		688885	mhu33950	ROW b Beacon New Hamburg	Milepost 60 , Sta-Mon# 321	MN	Hudson	ROW	
Dutchess		688885	mhu34000	ROW b Beacon New Hamburg	Milepost 60 , Sta-Mon# 321.5	MN	Hudson	ROW	
Dutchess		688885	mhu34050	ROW b Beacon New Hamburg	Milepost 60 , Sta-Mon# 322	MN	Hudson	ROW	
Dutchess		688885	mhu34100	ROW b Beacon New Hamburg	Milepost 61 , Sta-Mon# 322.5	MN	Hudson	ROW	
Dutchess		688885	mhu34150	ROW b Beacon New Hamburg	Milepost 61 , Sta-Mon# 323	MN	Hudson	ROW	
Dutchess		688885	mhu34200	ROW b Beacon New Hamburg	Milepost 61 , Sta-Mon# 323.5	MN	Hudson	ROW	
Dutchess		688885	mhu34250	ROW b Beacon New Hamburg	Milepost 61 , Sta-Mon# 324	MN	Hudson	ROW	
Dutchess		688885	mhu34300	ROW b Beacon New Hamburg	Milepost 61 , Sta-Mon# 324.5	MN	Hudson	ROW	
Dutchess		688885	mhu34350	ROW b Beacon New Hamburg	Milepost 61 , Sta-Mon# 325	MN	Hudson	ROW	
Dutchess		688885	mhu34400	ROW b Beacon New Hamburg	Milepost 61 , Sta-Mon# 325.5	MN	Hudson	ROW	
Dutchess		688885	mhu34450	ROW b Beacon New Hamburg	Milepost 61 , Sta-Mon# 326	MN	Hudson	ROW	
Dutchess		693400	mhu37900	ROW b New Hamburg Pough	Milepost 68 , Sta-Mon# 359.5	MN	Hudson	ROW	
Dutchess		693400	mhu37950	ROW b New Hamburg Pough	Milepost 68 , Sta-Mon# 360	MN	Hudson	ROW	
Dutchess		693400	mhu38000	Old Camelot Station Eliminated	Milepost 68 , Sta-Mon# 360	MN	Hudson	Stat. not in use	
Dutchess		693400	mhu38001	Old Camelot Station Eliminated	Milepost 68, Sta-Mon #360	MN	Hudson	ROW	
Dutchess		693400	mhu38050	ROW b New Hamburg Pough	Milepost 68 , Sta-Mon# 360.5	MN	Hudson	ROW	
Dutchess		693400	mhu38100	ROW b New Hamburg Pough	Milepost 68 , Sta-Mon# 361	MN	Hudson	ROW	
Dutchess		693400	mhu38150	ROW b New Hamburg Pough	Milepost 68 , Sta-Mon# 361.5	MN	Hudson	ROW	
Dutchess		693400	mhu38200	ROW b New Hamburg Pough	Milepost 68 , Sta-Mon# 362	MN	Hudson	ROW	
Dutchess		693400	mhu38250	ROW b New Hamburg Pough	Milepost 68 , Sta-Mon# 362.5	MN	Hudson	ROW	
Dutchess		693400	mhu38300	ROW b New Hamburg Pough	Milepost 68 , Sta-Mon# 363	MN	Hudson	ROW	
Dutchess		693400	mhu38350	ROW b New Hamburg Pough	Milepost 68 , Sta-Mon# 363.5	MN	Hudson	ROW	
Dutchess		693400	mhu38400	ROW b New Hamburg Pough	Milepost 68 , Sta-Mon# 364	MN	Hudson	ROW	
Dutchess		693400	mhu38850	ROW b New Hamburg Pough	Milepost 69 , Sta-Mon# 368.5	MN	Hudson	ROW	

## MTA PROPERTY LISTING FOR NYS REPORTING

Dutchess	693400	mhu38900	ROW b New Hamburg Pough	Milepost 69 , Sta-Mon# 369	MN	Hudson	ROW	
Dutchess	693400	mhu38950	ROW b New Hamburg Pough	Milepost 69 , Sta-Mon# 369.5	MN	Hudson	ROW	
Dutchess	693400	mhu39000	ROW b New Hamburg Pough	Milepost 70 , Sta-Mon# 370	MN	Hudson	ROW	
Dutchess	693400	mhu39050	ROW b New Hamburg Pough	Milepost 70 , Sta-Mon# 370.5	MN	Hudson	ROW	
Dutchess	693400	mhu39100	ROW b New Hamburg Pough	Milepost 70 , Sta-Mon# 371	MN	Hudson	ROW	
Dutchess	693400	mhu39150	ROW b New Hamburg Pough	Milepost 70 , Sta-Mon# 371.5	MN	Hudson	ROW	
Dutchess	693400	mhu39200	ROW b New Hamburg Pough	Milepost 70 , Sta-Mon# 372	MN	Hudson	ROW	
Dutchess	693400	mhu39250	ROW b New Hamburg Pough	Milepost 70 , Sta-Mon# 372.5	MN	Hudson	ROW	
Dutchess	693400	mhu39300	ROW b New Hamburg Pough	Milepost 70 , Sta-Mon# 373	MN	Hudson	ROW	
Dutchess	693400	mhu39350	ROW b New Hamburg Pough	Milepost 70 , Sta-Mon# 373.5	MN	Hudson	ROW	
Dutchess	693400	mhu39400	ROW b New Hamburg Pough	Milepost 70 , Sta-Mon# 374	MN	Hudson	ROW	
Dutchess	693400	mhu39450	Leasd Lnd b New Hamburg Pot	Milepost 70 , Sta-Mon# 374	MN	Hudson	Land	
Dutchess	693400	mhu39451	Leasd Lnd b New Hamburg Pot	Milepost 70 , Sta-Mon# 374	MN	Hudson	Land	
Dutchess	693400	mhu39500	ROW b New Hamburg Pough	Milepost 70 , Sta-Mon# 374.5	MN	Hudson	ROW	
Dutchess	693400	mhu39550	ROW b New Hamburg Pough	Milepost 71 , Sta-Mon# 375	MN	Hudson	ROW	
Dutchess	693400	mhu39600	ROW b New Hamburg Pough	Milepost 71 , Sta-Mon# 375.5	MN	Hudson	ROW	
Dutchess	693400	mhu39650	ROW b New Hamburg Pough	Milepost 71 , Sta-Mon# 376	MN	Hudson	ROW	
Dutchess	693400	mhu39700	ROW b New Hamburg Pough	Milepost 71 , Sta-Mon# 376.5	MN	Hudson	ROW	
Dutchess	693400	mhu39750	ROW b New Hamburg Pough	Milepost 71 , Sta-Mon# 377	MN	Hudson	ROW	
Dutchess	693400	mhu39800	ROW b New Hamburg Pough	Milepost 71 , Sta-Mon# 377.5	MN	Hudson	ROW	
Dutchess	693400	mhu39850	ROW b New Hamburg Pough	Milepost 71 , Sta-Mon# 378	MN	Hudson	ROW	
Dutchess	693400	mhu39900	ROW b New Hamburg Pough	Milepost 71 , Sta-Mon# 378.5	MN	Hudson	ROW	
Dutchess	693400	mhu39950	ROW b New Hamburg Pough	Milepost 71 , Sta-Mon# 379	MN	Hudson	ROW	
Dutchess	693400	mhu40000	ROW b New Hamburg Pough	Milepost 71 , Sta-Mon# 379.5	MN	Hudson	ROW	
Dutchess	693400	mhu40050	ROW b New Hamburg Pough	Milepost 71 , Sta-Mon# 380	MN	Hudson	ROW	
Dutchess	693400	mhu40051	ROW b New Hamburg Pough	Milepost#72, MOn#380.5	MN	Hudson	ROW	
Dutchess	14-60577	563755	mhu36303	Parking at New Hamburg Statio	Sta-Mon# 344	MN	Hudson	Parking
Dutchess	6757	700862	mma06805	ROW b Beekman T. Pawling T.	Old M'post 51.5, Sta-Mon 10820	MN	Maybrook/Beacon	ROW
Dutchess	6757	700862	mma06810	ROW b Beekman T. Pawling T.	Old M'post 52, Sta Mon 10830	MN	Maybrook/Beacon	ROW
Dutchess	6757	700862	mma06900	ROW b Beekman T. Pawling T.	Old M'post 51.5,Sta-Mon# 10840	MN	Maybrook/Beacon	ROW
Dutchess	6757	700862	mma07000	ROW b Beekman T. Pawling T.	Old M'post 51.5,Sta-Mon# 10850	MN	Maybrook/Beacon	ROW
Dutchess	6757	700862	mma07100	ROW b Beekman T. Pawling T.	Old M'post 51.5,Sta-Mon# 10860	MN	Maybrook/Beacon	ROW
Dutchess	6757	700862	mma07105	ROW b Beekman T. Pawling T.	Old M'post 51.5, Sta-Mon 10870	MN	Maybrook/Beacon	ROW
Dutchess	6757	700862	mma07110	ROW b Beekman T. Pawling T.	Old M'post 51.5, Sta-Mon 10880	MN	Maybrook/Beacon	ROW
Dutchess	6758	700862	mma07200	ROW b Beekman T. Pawling T.	Old M'post 51.5, Sta-Mon 10890	MN	Maybrook/Beacon	ROW
Dutchess	6757	700862	mma07300	ROW b Beekman T. Pawling T.	Old M'post 50.5,Sta-Mon# 10900	MN	Maybrook/Beacon	ROW

## MTA PROPERTY LISTING FOR NYS REPORTING

Dutchess	6757	700862	mma07400	ROW b Beekman T. Pawling T. Old M'post 50.5,Sta-Mon# 10910	MN	Maybrook/Beacon	ROW	
Dutchess	6757	700862	mma07405	ROW b Beekman T. Pawling T. Old M'post 50, Sta-Mon#10920	MN	Maybrook/Beacon	ROW	
Dutchess	6757	700862	mma07410	ROW B Beekman T. Pawling T. Old M'post 50.5,Sta-Mon# 10930	MN	Maybrook/Beacon	ROW	
Dutchess	6757	700862	mma07500	ROW b Beekman T. Pawling T. Old M'post 49.5,Sta-Mon# 10940	MN	Maybrook/Beacon	ROW	
Dutchess	6757	700862	mma07600	ROW b Beekman T. Pawling T. Old M'post 49.5,Sta-Mon# 10950	MN	Maybrook/Beacon	ROW	
Dutchess	6757	700862	mma07700	ROW b Beekman T. Pawling T. Old M'post 49.5,Sta-Mon# 10960	MN	Maybrook/Beacon	ROW	
Dutchess	6757	700862	mma07800	ROW b Beekman T. Pawling T. Old M'post 49.5,Sta-Mon# 10970	MN	Maybrook/Beacon	ROW	
Dutchess	6757	700862	mma07805	ROW b Beekman T. Pawling T. Old M'post # 50, Sta-Mon#10980	MN	Maybrook/Beacon	ROW	
Dutchess	6757	700862	mma07810	ROW b Beekman T. Pawling T. Old M'post# 50, Sta-Mon# 10990	MN	Maybrook/Beacon	ROW	
Dutchess	6757	700862	mma07900	ROW b Beekman T. Pawling T. Old M'post 48.5,Sta-Mon# 11000	MN	Maybrook/Beacon	ROW	
Dutchess	6757	700862	mma08000	ROW b Beekman T. Pawling T. Old M'post 48.5,Sta-Mon# 11010	MN	Maybrook/Beacon	ROW	
Dutchess	6757	700862	mma08100	ROW b Beekman T. Pawling T. Old M'post 48.5,Sta-Mon# 11020	MN	Maybrook/Beacon	ROW	
Dutchess	6757	700862	mma08105	ROW b Beekman T. Pawling T. Old M'post 48.5,Sta-Mon# 11030	MN	Maybrook/Beacon	ROW	
Dutchess	6757	700862	mma08110	ROW b Beekman T. Pawling T. Old M'post 48,Sta-Mon#11040	MN	Maybrook/Beacon	ROW	
Dutchess	6757	700862	mma08200	ROW b Beekman T. Pawling T. Old M'post 47.5,Sta-Mon# 11050	MN	Maybrook/Beacon	ROW	
Dutchess	6757	700862	mma08300	ROW b Beekman T. Pawling T. Old M'post 47.5,Sta-Mon# 11060	MN	Maybrook/Beacon	ROW	
Dutchess	6757	700862	153.1 mma06802	ROW b Connecticut Hopewell J Old M'post 52, Sta-Mon# 10820	MN	Maybrook/Beacon	ROW	
Dutchess		7058	400	mha42275	APPALACHIAN TRAIL STATION Milepost 66	MN	Harlem	Station
Dutchess	134089	7058	512550	mha42651	ROCK REMEDIATION PROJECT Sta Mon. 352	MN	Harlem	Land
Dutchess		7064	812385	mha48810	Dover Pl Ten Mile River Mile Post #77 Mon #412	MN	Harlem	ROW
Dutchess		762231		mhu40905	Parking at Poughkeepsie Sta-Mon# 388.5	MN	Hudson	Land
Dutchess		789065		mhu40900	POUGHKEEPSIE STATION XXX St	MN	Hudson	Station
Dutchess		789065		mhu40901	Parking at Poughkeepsie Milepost 73 , Sta-Mon# 388.5	MN	Hudson	Parking
Dutchess		789065		mhu40902	Parking at Poughkeepsie Milepost 73 , Sta-Mon# 388.5	MN	Hudson	Parking
Dutchess		789065		mhu40903	Poughkeepsie Parking Expansio Sta-Mon# 388.5	MN	Hudson	Parking
Dutchess		789065		mhu40907	loaned tank & pump @ Poughki sta-mon 388.5	MN	Hudson	Ducts
Dutchess		789065		mhu40950	ROW b Poughkeepsie End Milepost 73 , Sta-Mon# 388.5	MN	Hudson	ROW
Dutchess		794956		mhu40100	ROW b New Hamburg Pough Milepost 72 , Sta-Mon# 380.5	MN	Hudson	Sidetrack
Dutchess		794956		mhu40150	ROW b New Hamburg Pough Milepost 72 , Sta-Mon# 381	MN	Hudson	ROW
Dutchess		794956		mhu40200	ROW b New Hamburg Pough Milepost 72 , Sta-Mon# 381.5	MN	Hudson	ROW
Dutchess		794956		mhu40250	ROW b New Hamburg Pough Milepost 72 , Sta-Mon# 382	MN	Hudson	ROW
Dutchess		794956		mhu40300	ROW b New Hamburg Pough Milepost 72 , Sta-Mon# 382.5	MN	Hudson	ROW
Dutchess		794956		mhu40350	ROW b New Hamburg Pough Milepost 72 , Sta-Mon# 383	MN	Hudson	ROW
Dutchess		794956		mhu40400	ROW b New Hamburg Pough Milepost 72 , Sta-Mon# 383.5	MN	Hudson	ROW
Dutchess		794956		mhu40401	Tunnel under ROW b New Ham Milepost 72.6, Sta-Mon 383.5	MN	Hudson	Tunnel
Dutchess		794956		mhu40450	ROW b New Hamburg Pough Milepost 72 , Sta-Mon# 384	MN	Hudson	ROW

## MTA PROPERTY LISTING FOR NYS REPORTING

Dutchess	794956	mhu40500	ROW b New Hamburg Pough	Milepost 72 , Sta-Mon# 384.5	MN	Hudson	ROW	
Dutchess	794956	mhu40550	ROW b New Hamburg Pough	Milepost 72 , Sta-Mon# 385	MN	Hudson	ROW	
Dutchess	794956	mhu40600	ROW b New Hamburg Pough	Milepost 73 , Sta-Mon# 385.5	MN	Hudson	ROW	
Dutchess	794956	mhu40650	ROW b New Hamburg Pough	Milepost 73 , Sta-Mon# 386	MN	Hudson	ROW	
Dutchess	794956	mhu40700	ROW b New Hamburg Pough	Milepost 73 , Sta-Mon# 386.5	MN	Hudson	ROW	
Dutchess	794956	mhu40750	ROW b New Hamburg Pough	Milepost 73 , Sta-Mon# 387	MN	Hudson	ROW	
Dutchess	794956	mhu40800	ROW b New Hamburg Pough	Milepost 73 , Sta-Mon# 387.5	MN	Hudson	ROW	
Dutchess	794956	mhu40850	ROW b New Hamburg Pough	Milepost 73 , Sta-Mon# 388	MN	Hudson	ROW	
Dutchess	794956	mhu40852	R Esmnt b New Hamburg Pough	Milepost 73 , Sta-Mon# 388.5	MN	Hudson	Receivable Easement	
Dutchess	794956	mhu40853	ROW b New Hamburg Pough	Milepost 73 , Sta-Mon# 388	MN	Hudson	ROW	
Dutchess	794956	mhu40854	Sidetrack at Poughkeepsie	Sta-Mon 388	MN	Hudson	Sidetrack	
Dutchess	794956	mhu41000	ROW b Poughkeepsie End	Milepost 73 , Sta-Mon# 389	MN	Hudson	ROW	
Dutchess	794956	mhu41001	Land at Poughkeepsie	Mill Creek and Water Street	MN	Hudson	Land	
Dutchess	794956	mhu41050	ROW b Poughkeepsie End	Milepost 73 , Sta-Mon# 389.5	MN	Hudson	ROW	
Dutchess	794956	mhu41100	ROW b Poughkeepsie End	Milepost 73 , Sta-Mon# 390	MN	Hudson	ROW	
Dutchess	794956	mhu41101	Sidetrack at Poughkeepsie	Sta-Mon 392	MN	Hudson	Sidetrack	
Dutchess	794956	mhu41150	ROW b Poughkeepsie End	Milepost 73 , Sta-Mon# 390.5	MN	Hudson	ROW	
Dutchess	794956	mhu41200	ROW b Poughkeepsie End	Milepost 74 , Sta-Mon# 391	MN	Hudson	ROW	
Dutchess	800877	mhu41250	ROW b Poughkeepsie End	Milepost 74 , Sta-Mon# 391.5	MN	Hudson	ROW	
Dutchess	800877	mhu41300	ROW b Poughkeepsie End	Milepost 74 , Sta-Mon# 392	MN	Hudson	ROW	
Dutchess	800877	mhu41350	ROW b Poughkeepsie End	Milepost 74 , Sta-Mon# 392.5	MN	Hudson	ROW	
Dutchess	800877	mhu41400	ROW b Poughkeepsie End	Milepost 74 , Sta-Mon# 393	MN	Hudson	ROW	
Dutchess	800877	mhu41450	ROW b Poughkeepsie End	Milepost 74 , Sta-Mon# 393.5	MN	Hudson	ROW	
Dutchess	800877	mhu41500	ROW b Poughkeepsie End	Milepost 74 , Sta-Mon# 394	MN	Hudson	ROW	
Dutchess	800877	mhu41550	ROW b Poughkeepsie End	Milepost 74 , Sta-Mon# 394.5	MN	Hudson	ROW	
Dutchess	800877	mhu41600	ROW b Poughkeepsie End	Milepost 74 , Sta-Mon# 395	MN	Hudson	ROW	
Dutchess	800877	mhu41650	ROW b Poughkeepsie End	Milepost 74 , Sta-Mon# 395.5	MN	Hudson	ROW	
Dutchess	800877	mhu41651	Recvble Esmnt b Poughkeepsie	Sta Mon 397+420	MN	Hudson	Receivable Easement	
Dutchess	800877	mhu41700	ROW b Poughkeepsie End	Milepost 75 , Sta-Mon# 396	MN	Hudson	ROW	
Dutchess	800877	mhu41750	ROW b Poughkeepsie End	Milepost 75 , Sta-Mon# 396.5	MN	Hudson	ROW	
Dutchess	800877	mhu41800	ROW b Poughkeepsie End	Milepost 75 , Sta-Mon# 397	MN	Hudson	ROW	
Dutchess	800877	mhu41850	ROW b Poughkeepsie End	Milepost 75 , Sta-Mon# 397.5	MN	Hudson	ROW	
Dutchess	800877	mhu41900	ROW b Poughkeepsie End	Milepost 75 , Sta-Mon# 398	MN	Hudson	ROW	
Dutchess	800877	mhu41950	ROW b Poughkeepsie End	Milepost 75 , Sta-Mon# 398.5	MN	Hudson	ROW	
Dutchess	7064	812385	mha48500	ROW b Dover Pl End	Milepost 77,Sta-Mon# 408.5	MN	Harlem	ROW
Dutchess	7064	812385	mha48550	ROW b Dover Pl End	Milepost 77,Sta-Mon# 409	MN	Harlem	ROW

## MTA PROPERTY LISTING FOR NYS REPORTING

Dutchess	7064	812385	mha48600	ROW b Dover Pl End	Milepost 77,Sta-Mon# 409.5	MN	Harlem	ROW
Dutchess	7064	812385	mha48650	ROW b Dover Pl End	Milepost 77,Sta-Mon# 410	MN	Harlem	ROW
Dutchess	7064	812385	mha48700	ROW b Dover Pl End	Milepost 77,Sta-Mon# 410.5	MN	Harlem	ROW
Dutchess	7064	812385	mha48750	ROW b Dover Pl End	Milepost 77,Sta-Mon# 411	MN	Harlem	ROW
Dutchess	7064	812385	mha48800	ROW b Dover Pl End	Milepost 77,Sta-Mon# 411.5	MN	Harlem	ROW
Dutchess	7064	812385	mha48850	ROW b Dover Pl End	Milepost 78,Sta-Mon# 412.5	MN	Harlem	ROW
Dutchess	7064	812385	mha48900	ROW b Dover Pl End	Milepost 78,Sta-Mon# 413	MN	Harlem	ROW
Dutchess	7064	812385	mha48950	ROW b Dover Pl End	Milepost 78,Sta-Mon# 413.5	MN	Harlem	ROW
Dutchess	7064	812385	mha49000	ROW b Dover Pl End	Milepost 78,Sta-Mon# 414	MN	Harlem	ROW
Dutchess	7064	812385	mha49050	ROW b Dover Pl End	Milepost 78,Sta-Mon# 414.5	MN	Harlem	ROW
Dutchess	7064	812385	mha49100	ROW b Dover Pl End	Milepost 78,Sta-Mon# 415	MN	Harlem	ROW
Dutchess	7064	812385	mha49150	ROW b Dover Pl End	Milepost 78,Sta-Mon# 415.5	MN	Harlem	ROW
Dutchess	7064	812385	mha49200	ROW b Dover Pl End	Milepost 78,Sta-Mon# 416	MN	Harlem	ROW
Dutchess	7064	812385	mha49250	ROW b Dover Pl End	Milepost 78,Sta-Mon# 416.5	MN	Harlem	ROW
Dutchess	7064	812385	mha49255	ROW b Dover Pl Ten Mile River Sta-Mon # 416.5		MN	Harlem	Stat. not in use
Dutchess	7064	812385	mha49300	ROW b Dover Pl End	Milepost 78,Sta-Mon# 417	MN	Harlem	ROW
Dutchess	7064	812385	mha49350	ROW b Dover Pl Ten Mile River Milepost 79,Sta-Mon# 417.5		MN	Harlem	ROW
Dutchess	7064	812385	mha49400	ROW b Dover Pl Ten Mile River Milepost 79,Sta-Mon# 418		MN	Harlem	ROW
Dutchess	7064	812385	mha49450	ROW b Dover Pl Ten Mile River Milepost 79,Sta-Mon# 418.5		MN	Harlem	ROW
Dutchess	7064	812385	mha49500	ROW b Dover Pl Ten Mile River Milepost 79,Sta-Mon# 419		MN	Harlem	ROW
Dutchess	7064	812385	mha49550	ROW b Ten Mile River Wassaic Milepost 79,Sta-Mon# 419.5		MN	Harlem	ROW
Dutchess	7164	812385	mha49552	TENMILE RIVER STATION	Milepost 81,Sta-Mon# 419.5	MN	Harlem	Station
Dutchess	7064	812385	mha49600	ROW b Ten Mile River End	Milepost 79,Sta-Mon# 420	MN	Harlem	ROW
Dutchess	7064	812385	mha49650	Row B Ten Mile RIVER End	Milepost 79,Sta-Mon# 420.5	MN	Harlem	ROW
Dutchess	7064	812385	mha49700	Row b Ten Mile River End	Milepost 79,Sta-Mon# 421	MN	Harlem	ROW
Dutchess	7064	812385	mha49710	Ten Mile River Wassaic	Mile Post #79 Mon #421.5	MN	Harlem	ROW
Dutchess	7064	812835	mha49750	ROW b Ten Mile River End	Milepost 79,Sta-Mon# 421.5	MN	Harlem	Grade Crossing
Dutchess	7064	812835	mha49800	ROW b Ten Mile RIVER End	Milepost 79,Sta-Mon# 422	MN	Harlem	ROW
Dutchess		82121	mha41250	ROW b Pawling Wingdale	Milepost 64,Sta-Mon# 338	MN	Harlem	ROW
Dutchess		82121	mha41300	ROW b Pawling Wingdale	Milepost 64,Sta-Mon# 338.5	MN	Harlem	ROW
Dutchess		82121	mha41350	ROW b Pawling Wingdale	Milepost 64,Sta-Mon# 339	MN	Harlem	ROW
Dutchess		82121	mha41400	ROW b Pawling Wingdale	Milepost 64,Sta-Mon# 339.5	MN	Harlem	ROW
Dutchess		82121	mha41450	ROW b Pawling Wingdale	Milepost 64,Sta-Mon# 340	MN	Harlem	ROW
Dutchess		82121	mha41500	ROW b Pawling Wingdale	Milepost 64,Sta-Mon# 340.5	MN	Harlem	ROW
Dutchess	6256-04	836251	mma11800	ROW b Beacon Wiccopee	Old M'post 10, Sta-Mon# 1570	MN	Maybrook/Beacon	ROW
Dutchess	6256-04	836251	mma11900	ROW b Beacon Wiccopee	Old M'post 10, Sta-Mon# 1580	MN	Maybrook/Beacon	ROW

## MTA PROPERTY LISTING FOR NYS REPORTING

Dutchess	6256-04 836251	mma12000	ROW b Beacon Wiccopee	Old M'post 9 Sta-Mon# 1590	MN	Maybrook/Beacon	ROW
Dutchess	6256-04 836251	mma12100	ROW b Beacon Wiccopee	Old M'post 10,Sta-Mon# 1600	MN	Maybrook/Beacon	ROW
Dutchess	6256-04 836251	mma12200	ROW b Beacon Wiccopee	Old M'post 9,Sta-Mon# 1610	MN	Maybrook/Beacon	ROW
Dutchess	6256-04 836251	mma12300	ROW b Beacon Wiccopee	Old M'post 9, Sta-Mon# 1620	MN	Maybrook/Beacon	ROW
Dutchess	6256-04 836251	mma12400	ROW b Beacon Wiccopee	Old M'post 9, Sta-Mon# 1630	MN	Maybrook/Beacon	ROW
Dutchess	6256-04 836251	mma12500	ROW b Beacon Wiccopee	Old M'post 9, Sta-Mon 1640	MN	Maybrook/Beacon	ROW
Dutchess	6256-04 836251	mma12600	ROW b Beacon Wiccopee	Old Sta-Mon 9, Sta-Mon# 1650	MN	Maybrook/Beacon	ROW
Dutchess	6256-04 836251	mma12700	ROW b Beacon Wiccopee	Old M'post 9, Sta-Mon# 1660	MN	Maybrook/Beacon	ROW
Dutchess	6256-04 836251	mma12800	ROW b Beacon Wiccopee	Old M'posy # 9, Sta-Mon# 1670	MN	Maybrook/Beacon	ROW
Dutchess	6256-04 836251	mma12900	ROW b Beacon Wiccopee	Old M'post# 9, Sta-Mon# 1680	MN	Maybrook/Beacon	ROW
Dutchess	6256-04 836251	mma13000	ROW b Beacon Wiccopee	Old M'post # 7,Sta-Mon# 1690	MN	Maybrook/Beacon	ROW
Dutchess	6256-04 836251	mma13100	ROW b Beacon Wiccopee	Old M'post # 7 Sta-Mon# 1700	MN	Maybrook/Beacon	ROW
Dutchess	6256-04 836251	mma13200	ROW b Beacon Wiccopee	Old M'post # 7, Sta-Mon# 1710	MN	Maybrook/Beacon	ROW
Dutchess	838317	mhu42000	ROW b Poughkeepsie End	Milepost 75 , Sta-Mon# 399	MN	Hudson	ROW
Dutchess	838317	mhu42050	ROW b Poughkeepsie End	Milepost 75 , Sta-Mon# 399.5	MN	Hudson	ROW
Dutchess	838317	mhu42100	ROW b End of Hudson Line	Milepost 75 , Sta-Mon# 400	MN	Hudson	ROW
Manhattan		1gcm	Grand Central Madison	89 E 42nd St	x-GCM	GCM	Station
Manhattan		1gct	GRAND CENTRAL RETAIL JLL	89 East 42nd Street	x-GCT	Grand Central Terminal	Station
Manhattan		bb136101	Volume Easement at 23 St	300 East 23rd St	NYCT	2nd Ave	Payable Easement
Manhattan		btad0001	Sponsorship Agent Agreement	Sponsorship Agent Agreement	BT	Block/Lot	Sponsorship
Manhattan		btel0100	Telephone Company	Various Locations	BT	Block/Lot	Telecom
Manhattan		btte0100	Payphones in MTA Buildings	Various Locations	BT	Block/Lot	Telecom
Manhattan		hqte0100	Telephone Company	Various Locations	MTA	Block/Lot	Telecom
Manhattan		ibad0200	Sponsorship Agent Agreement	Sponsorship Agent Agreement	LIB	Block/Lot	Sponsorship
Manhattan		lad00002	Sponsorship Agent Agreement	Sponsorship Agent Agreement	LIR	Block/Lot	Sponsorship
Manhattan		les00145	Grand Central East Side Access	Grand Central Terminal	LIR	East Side Access	Station
Manhattan	3	lml0008	Substation at Penn Station	7 Ave-33 ST-track 21	LIR	Main Line	Substation
Manhattan		mbl31261	Graybar Vending Machines	420 Lexington Ave	MN	Grand Central Terminal	Leased In
Manhattan		mbl33740	High Bridge Park	Edgecombe Ave	MN	Harlem	Land
Manhattan		mbl34380	ROW at Marble Hill	XXX St	MN	Block/Lot	ROW
Manhattan		mbl34400	Realprop Data	XXX St	MN	Block/Lot	Substation
Manhattan		mbl34480	Realprop Data	XXX St	MN	Block/Lot	ROW
Manhattan		mbl34500	Promenade Apts Over ROW	Marble Hill Station	MN	Hudson	Payable Easement
Manhattan		mbusadv1	Sponsorship Agent Agreement	Sponsorship Agent Agreement	MTAB	Block/Lot	Sponsorship
Manhattan		mha0001	APU Agreement Docs	HH and NH Lines	Z-MN	Harlem	Leased In
Manhattan		mha00151	Grand Central Terminal	Vanderbilt Passageway	MN	Harlem	Payable Easement

## MTA PROPERTY LISTING FOR NYS REPORTING

Manhattan	5	mha00850	Grand Central Terminal	Milepost 0,Sta-Mon# 0.5	MN	Harlem	ROW
Manhattan	5	mha01100	Grand Central Terminal	Milepost 0,Sta-Mon# 1.0	MN	Harlem	ROW
Manhattan	5	mha01350	ROW b GCT And 125th	Milepost 0,Sta-Mon# 1.5	MN	Harlem	ROW
Manhattan	5	mha01750	ROW b GCT And 125th	Milepost 0,Sta-Mon# 2	MN	Harlem	ROW
Manhattan	5	mha01900	ROW b GCT And 125th	Milepost 0.4,Sta-Mon# 2.5	MN	Harlem	ROW
Manhattan	5	mha01950	ROW b GCT And 125th	Milepost 0.4,Sta-Mon# 3	MN	Harlem	ROW
Manhattan	5	mha02050	ROW b GCT And 125th	Milepost 0.4,Sta-Mon# 3.5	MN	Harlem	ROW
Manhattan	5	mha02100	ROW b GCT And 125th	Milepost 0.4,Sta-Mon# 4	MN	Harlem	ROW
Manhattan	5	mha02150	ROW b GCT And 125th	Milepost 0.4,Sta-Mon# 4.5	MN	Harlem	ROW
Manhattan	5	mha02200	ROW b GCT And 125th	Milepost 0.4,Sta-Mon# 5.0	MN	Harlem	ROW
Manhattan	5	mha02250	ROW b GCT And 125th	Milepost 0.4,Sta-Mon# 5.5	MN	Harlem	ROW
Manhattan	5	mha02300	ROW b GCT And 125th	Milepost 0.8,Sta-Mon# 6	MN	Harlem	ROW
Manhattan	5	mha02350	ROW b GCT And 125th	Milepost 0.8,Sta-Mon# 6.5	MN	Harlem	ROW
Manhattan	5	mha02400	ROW b GCT And 125th	Milepost 0.8,Sta-Mon# 7	MN	Harlem	ROW
Manhattan	5	mha02450	ROW b GCT And 125th	Milepost 0.8,Sta-Mon# 7.5	MN	Harlem	ROW
Manhattan	5	mha02500	ROW b GCT And 125th	Milepost 0.8,Sta-Mon# 8	MN	Harlem	ROW
Manhattan	5	mha02550	ROW b GCT And 125th	Milepost 0.8,Sta-Mon# 8.5	MN	Harlem	ROW
Manhattan	5	mha02600	ROW b GCT And 125th	Milepost 0.8,Sta-Mon# 9	MN	Harlem	ROW
Manhattan	5	mha02650	ROW b GCT And 125th	Milepost 0.8,Sta-Mon# 9.5	MN	Harlem	ROW
Manhattan	5	mha02700	ROW b GCT And 125th	Milepost 0.8,Sta-Mon# 10	MN	Harlem	ROW
Manhattan	5	mha02750	ROW b GCT And 125th	Milepost 0.8,Sta-Mon# 10.5	MN	Harlem	ROW
Manhattan	5	mha02800	ROW b GCT And 125th	Milepost 2,Sta-Mon# 11	MN	Harlem	ROW
Manhattan	5	mha02850	ROW b GCT And 125th	Milepost 2,Sta-Mon# 11.5	MN	Harlem	ROW
Manhattan	5	mha02900	ROW b GCT And 125th	Milepost 2,Sta-Mon# 12	MN	Harlem	ROW
Manhattan	5	mha02950	ROW b GCT And 125th	Milepost 2,Sta-Mon# 12.5	MN	Harlem	ROW
Manhattan	5	mha03000	ROW b GCT And 125th	Milepost 2,Sta-Mon# 13	MN	Harlem	ROW
Manhattan	5	mha03050	ROW b GCT And 125th	Milepost 2,Sta-Mon# 13.5	MN	Harlem	ROW
Manhattan	5	mha03100	ROW b GCT And 125th	Milepost 2,Sta-Mon# 14	MN	Harlem	ROW
Manhattan	6	mha03150	ROW b GCT And 125th	Milepost 2,Sta-Mon# 14.5	MN	Harlem	ROW
Manhattan	6	mha03200	ROW b GCT And 125th	Milepost 2,Sta-Mon# 15	MN	Harlem	ROW
Manhattan	6	mha03210	Footbridge b GCT and 125th ST Sta-mon 15.0		MN	Harlem	Footbridge
Manhattan	6	mha03240	Footbridge b GCT and 125th St Sta-mon 15		MN	Harlem	Footbridge
Manhattan	6	mha03250	ROW b GCT And 125th	Milepost 2,Sta-Mon# 15.5	MN	Harlem	ROW
Manhattan	6	mha03300	ROW b GCT And 125th	Milepost 3,Sta-Mon# 16	MN	Harlem	ROW
Manhattan	6	mha03350	ROW b GCT And 125th	Milepost 3,Sta-Mon# 16.5	MN	Harlem	ROW
Manhattan	6	mha03400	ROW b GCT And 125th	Milepost 3,Sta-Mon# 17	MN	Harlem	ROW

## MTA PROPERTY LISTING FOR NYS REPORTING

Manhattan	6	mha03450	ROW b GCT And 125th	Milepost 3,Sta-Mon# 17.5	MN	Harlem	ROW
Manhattan	6	mha03500	ROW b GCT And 125th	Milepost 3,Sta-Mon# 18	MN	Harlem	ROW
Manhattan	6	mha03550	ROW b GCT And 125th	Milepost 3,Sta-Mon# 18.5	MN	Harlem	ROW
Manhattan	6	mha03600	ROW b GCT And 125th	Milepost 3,Sta-Mon# 19	MN	Harlem	ROW
Manhattan	6	mha03650	ROW b GCT And 125th	Milepost 3,Sta-Mon# 19.5	MN	Harlem	ROW
Manhattan	6	mha03700	ROW b GCT And 125th	Milepost 3,Sta-Mon# 20	MN	Harlem	ROW
Manhattan	6	mha03750	ROW b GCT And 125th	Milepost 3,Sta-Mon# 20.5	MN	Harlem	ROW
Manhattan	6	mha03800	ROW b GCT And 125th	Milepost 3,Sta-Mon# 21	MN	Harlem	ROW
Manhattan	6	mha03850	ROW b GCT And 125th	Milepost 4,Sta-Mon# 21.5	MN	Harlem	ROW
Manhattan	6	mha03900	ROW At 125 St	Milepost 4,Sta-Mon# 22	MN	Harlem	ROW
Manhattan	6	mha04050	ROW b 125th & Melrose	Milepost 4,Sta-Mon# 22.5	MN	Harlem	ROW
Manhattan	6	mha04100	ROW b 125th & Melrose	Milepost 4,Sta-Mon# 23	MN	Harlem	ROW
Manhattan	6	mha04150	ROW b 125th & Melrose	Milepost 4,Sta-Mon# 23.5	MN	Harlem	ROW
Manhattan	6	mha04200	ROW b 125th & Melrose	Milepost 4,Sta-Mon# 24	MN	Harlem	ROW
Manhattan	6	mha04250	ROW b 125th & Melrose	Milepost 4,Sta-Mon# 24.5	MN	Harlem	ROW
Manhattan		mha04302	Harlem River Fender Piers	Harlem River	MN	Harlem	Bridge
Manhattan		mnadv001	Sponsorship Agent Agreement	Sponsorship Agent Agreement	MN	Block/Lot	Sponsorship
Manhattan		mzz00100	Past Tenants	xxx	MN	Grand Central Terminal	Station
Manhattan		sbad0200	Sponsorship Agent Agreement	Sponsorship Agent Agreement	SBR	Block/Lot	Sponsorship
Manhattan		sir27602	Sponsorship Agent Agreement	Sponsorship Agent Agreement	SIR	Block/Lot	Sponsorship
Manhattan		tad00013	Sponsorship Agent Agreement	Sponsorship Agent Agreement	NYCT	Block/Lot	Sponsorship
Manhattan		tbl65972	Dey St Concourse	Fulton St Transit Center	NYCT	Lexington Avenue	Station
Manhattan		tbw28700	SOUTH FERRY	South St	NYCT	Broadway/7th Avenue	Station
Manhattan		tbw28800	RECTOR ST	Trinity Pl/Rector St	NYCT	Broadway/7th Avenue	Station
Manhattan		tbw28900	CORTLANDT ST	WTC/Cortlandt St	NYCT	Broadway/7th Avenue	Station
Manhattan		tbw29300	CHAMBERS ST	W. Broadway	NYCT	Broadway/7th Avenue	Station
Manhattan		tbw29400	FRANKLIN ST	Varick St	NYCT	Broadway/7th Avenue	Station
Manhattan		tbw29500	CANAL ST	Varick St	NYCT	Broadway/7th Avenue	Station
Manhattan		tbw29600	HOUSTON ST	7 Ave	NYCT	Broadway/7th Avenue	Station
Manhattan		tbw29700	CHRISTOPHER ST SHERIDAN S	7 Ave South	NYCT	Broadway/7th Avenue	Station
Manhattan		tbw29800	14 ST	7 Ave	NYCT	Broadway/7th Avenue	Station
Manhattan		tbw29900	18 ST	7 Ave	NYCT	Broadway/7th Avenue	Station
Manhattan		tbw30000	23RD ST	7 Ave	NYCT	Broadway/7th Avenue	Station
Manhattan		tbw30100	28 ST	7 Ave	NYCT	Broadway/7th Avenue	Station
Manhattan		tbw30200	PENN STATION (34 ST)	7 Ave/34 St	NYCT	Broadway/7th Avenue	Station
Manhattan		tbw30300	42 ST TIMES SQ	7 Ave/Broadway	NYCT	Broadway/7th Avenue	Station



## MTA PROPERTY LISTING FOR NYS REPORTING

Manhattan	tbw30400	50 ST	Broadway	NYCT	Broadway/7th Avenue	Station
Manhattan	tbw30500	59 ST	Broadway	NYCT	Broadway/7th Avenue	Station
Manhattan	tbw30600	66 ST LINCOLN CENTER	Broadway	NYCT	Broadway/7th Avenue	Station
Manhattan	tbw30700	72 St	Broadway	NYCT	Broadway/7th Avenue	Station
Manhattan	tbw30701	New 72nd St Control House	Broadway and 72nd St	NYCT	Broadway/7th Avenue	Station
Manhattan	tbw30800	79 ST	Broadway	NYCT	Broadway/7th Avenue	Station
Manhattan	tbw30900	86 ST	Broadway	NYCT	Broadway/7th Avenue	Station
Manhattan	tbw31000	96 ST	Broadway	NYCT	Broadway/7th Avenue	Station
Manhattan	tbw31100	103 ST	Broadway	NYCT	Broadway/7th Avenue	Station
Manhattan	tbw31200	110 ST CATHEDRAL PARKWA	Broadway	NYCT	Broadway/7th Avenue	Station
Manhattan	tbw31300	116 ST	Broadway-Columbia University	NYCT	Broadway/7th Avenue	Station
Manhattan	tbw31400	125 ST	Broadway	NYCT	Broadway/7th Avenue	Station
Manhattan	tbw31500	137 ST	Broadway	NYCT	Broadway/7th Avenue	Station
Manhattan	tbw31600	145 ST	Broadway	NYCT	Broadway/7th Avenue	Station
Manhattan	tbw31700	157 ST	Broadway	NYCT	Broadway/7th Avenue	Station
Manhattan	tbw31800	168 ST	Broadway	NYCT	Broadway/7th Avenue	Station
Manhattan	tbw31900	181 ST	Saint Nicholas Ave	NYCT	Broadway/7th Avenue	Station
Manhattan	tbw32000	191 ST	Saint Nicholas Ave	NYCT	Broadway/7th Avenue	Station
Manhattan	tbw32100	DYCKMAN ST	Nagle Ave	NYCT	Broadway/7th Avenue	Station
Manhattan	tbw32200	207 ST	10 Ave	NYCT	Broadway/7th Avenue	Station
Manhattan	tbw32300	215 ST	10 Ave	NYCT	Broadway/7th Avenue	Station
Manhattan	tbw32400	Marble Hill 225 ST	225 St	NYCT	Broadway/7th Avenue	Station
Manhattan	tby00100	LEXINGTON AVE	Lexington Ave/59 St	NYCT	Broadway	Station
Manhattan	tby00200	FIFTH AVE	5 Ave/59 St	NYCT	Broadway	Station
Manhattan	tby00300	57 ST	57 St/Seventh Ave	NYCT	Broadway	Station
Manhattan	tby00301	57 ST	57 St/Seventh Ave	NYCT	Broadway	Receivable Easement
Manhattan	tby00400	49 ST	49 St/7 Ave	NYCT	Broadway	Station
Manhattan	tby00500	42 ST TIMES SQ	42 St/Broadway	NYCT	Broadway	Station
Manhattan	tby00600	34 ST HERALD SQ	34 St/Broadway	NYCT	Broadway	Station
Manhattan	tby00700	28 ST	28 St/Broadway	NYCT	Broadway	Station
Manhattan	tby00800	23 ST	23 St/Broadway	NYCT	Broadway	Station
Manhattan	tby00900	14 ST UNION SQ	Broadway	NYCT	Broadway	Station
Manhattan	tby01000	8 ST	8 St/Broadway	NYCT	Broadway	Station
Manhattan	tby01100	PRINCE ST	Prince St/Broadway	NYCT	Broadway	Station
Manhattan	tby01200	CANAL ST(UPPER LEVEL)	Canal St/Broadway	NYCT	Broadway	Station
Manhattan	tby01300	CANAL ST (LOWER LEVEL)	Canal St/Broadway	NYCT	Broadway	Station

## MTA PROPERTY LISTING FOR NYS REPORTING

Manhattan	tby01400	CITY HALL	Broadway/Murray St	NYCT	Broadway	Station
Manhattan	tby01500	CORTLANDT ST	Cortlandt St/Church St	NYCT	Broadway	Station
Manhattan	tby01600	RECTOR ST	Rector St/Trinity Pl	NYCT	Broadway	Station
Manhattan	tby01700	WHITEHALL ST	Whitehall St/Water St	NYCT	Broadway	Station
Manhattan	tca08400	8 AVE	14 St	NYCT	Canarsie	Station
Manhattan	tca08500	6 AVE	14 St	NYCT	Canarsie	Station
Manhattan	tca08600	UNION SQ	Broadway/14 ST	NYCT	Canarsie	Station
Manhattan	tca08700	3RD AVE	14 St	NYCT	Canarsie	Station
Manhattan	tca08800	1ST AVE	14 St	NYCT	Canarsie	Station
Manhattan	tcl29000	WALL ST	William St	NYCT	Clark Street	Station
Manhattan	tcl29100	FULTON ST	William St	NYCT	Clark Street	Station
Manhattan	tcl29200	PARK PL	Broadway	NYCT	Clark Street	Station
Manhattan	tco20900	155 ST	8 Ave	NYCT	Concourse	Station
Manhattan	tei14300	207 ST INWOOD	Broadway	NYCT	8th Avenue	Station
Manhattan	tei14400	DYCKMAN ST 200 ST	Broadway	NYCT	8th Avenue	Station
Manhattan	tei14500	190 ST	Fort Washington Ave	NYCT	8th Avenue	Station
Manhattan	tei14600	181 ST	Fort Washington Ave	NYCT	8th Avenue	Station
Manhattan	tei14700	175 ST	Fort Washington Ave	NYCT	8th Avenue	Station
Manhattan	tei14800	168 ST	Broadway	NYCT	8th Avenue	Station
Manhattan	tei14900	163 ST	Amsterdam Ave/St Nicholas Ave	NYCT	8th Avenue	Station
Manhattan	tei15000	155 ST	St Nicholas Ave	NYCT	8th Avenue	Station
Manhattan	tei15100	145 ST	St Nicholas Ave	NYCT	8th Avenue	Station
Manhattan	tei15200	135 ST	St Nicholas Ave	NYCT	8th Avenue	Station
Manhattan	tei15300	125 ST	St Nicholas Ave	NYCT	8th Avenue	Station
Manhattan	tei15400	116 ST	Central Park West	NYCT	8th Avenue	Station
Manhattan	tei15500	110 ST CATHEDRAL PARKWA	Central Park West/8 Ave	NYCT	8th Avenue	Station
Manhattan	tei15600	103 ST	Central Park West/8 Ave	NYCT	8th Avenue	Station
Manhattan	tei15700	96 ST	Central Park West/8 Ave	NYCT	8th Avenue	Station
Manhattan	tei15800	86 ST	Central Park West/8 Ave	NYCT	8th Avenue	Station
Manhattan	tei15900	81ST ST	Central Park West/8 Ave	NYCT	8th Avenue	Station
Manhattan	tei16000	72 St	Central Park West/8 Ave	NYCT	8th Avenue	Station
Manhattan	tei16100	59 ST	Columbus Circle/8 Ave	NYCT	8th Avenue	Station
Manhattan	tei16200	50 ST	8 Ave	NYCT	8th Avenue	Station
Manhattan	tei16300	42 ST	8 Ave	NYCT	8th Avenue	Station
Manhattan	tei16400	34 ST PENN STATION	8 Ave	NYCT	8th Avenue	Station
Manhattan	tei16500	23RD ST	8 Ave	NYCT	8th Avenue	Station

## MTA PROPERTY LISTING FOR NYS REPORTING

Manhattan	tei16600	14 ST	8 Ave	NYCT	8th Avenue	Station
Manhattan	tei16700	W 4 St	6 Ave	NYCT	8th Avenue	Station
Manhattan	tei16800	SPRING ST	6 Ave	NYCT	8th Avenue	Station
Manhattan	tei16900	CANAL ST	8 Ave	NYCT	8th Avenue	Station
Manhattan	tei17000	CHAMBERS ST	Church St	NYCT	8th Avenue	Station
Manhattan	tei17100	BROADWAY NASSAU	Fulton St	NYCT	8th Avenue	Station
Manhattan	tei22000	WORLD TRADE CENTER	Vesey St	NYCT	8th Avenue	Station
Manhattan	tfl40900	42 ST TIMES SQ	Broadway/7 ave	NYCT	Flushing	Station
Manhattan	tfl41000	5 AVE	42 ST	NYCT	Flushing	Station
Manhattan	tfl47100	34 ST HUDSON YARDS	11th Ave	NYCT	Flushing	Station
Manhattan	tle36500	110 ST CENTRAL PARK NORTH	Lenox Ave	NYCT	Lenox Avenue	Station
Manhattan	tle36600	116 ST	Lenox Ave	NYCT	Lenox Avenue	Station
Manhattan	tle36700	125 ST	Lenox Ave	NYCT	Lenox Avenue	Station
Manhattan	tle36800	135 ST	Lenox Ave	NYCT	Lenox Avenue	Station
Manhattan	tle36900	145 ST	Lenox Ave	NYCT	Lenox Avenue	Station
Manhattan	tle37000	Harlem 148 ST	7 Ave	NYCT	Lenox Avenue	Station
Manhattan	tlx32800	BOWLING GREEN	Broadway	NYCT	Lexington Avenue	Station
Manhattan	tlx32900	WALL ST	Broadway	NYCT	Lexington Avenue	Station
Manhattan	tlx33000	FULTON ST	Broadway	NYCT	Lexington Avenue	Station
Manhattan	tlx33100	BROOKLYN BRIDGE City Hall	Broadway	NYCT	Lexington Avenue	Station
Manhattan	tlx33200	CANAL ST	Lafayette St	NYCT	Lexington Avenue	Station
Manhattan	tlx33300	SPRING ST	Lafayette St	NYCT	Lexington Avenue	Station
Manhattan	tlx33400	BLEECKER ST	Lafayette St	NYCT	Lexington Avenue	Station
Manhattan	tlx33500	ASTOR PL	4 Ave	NYCT	Lexington Avenue	Station
Manhattan	tlx33600	14 ST UNION SQ	4 Ave	NYCT	Lexington Avenue	Station
Manhattan	tlx33700	23 ST	Park Ave South	NYCT	Lexington Avenue	Station
Manhattan	tlx33800	28 ST	Park Ave South	NYCT	Lexington Avenue	Station
Manhattan	tlx33900	33 ST	Park Ave South	NYCT	Lexington Avenue	Station
Manhattan	tlx34100	51 ST	Lexington Ave	NYCT	Lexington Avenue	Station
Manhattan	tlx34300	68 ST	Lexington Ave/68 St/	NYCT	Lexington Avenue	Station
Manhattan	tlx34400	77 ST	Lexington Ave	NYCT	Lexington Avenue	Station
Manhattan	tlx34500	86 ST	Lexington Ave	NYCT	Lexington Avenue	Station
Manhattan	tlx34600	96 ST	Lexington Ave	NYCT	Lexington Avenue	Station
Manhattan	tlx34700	103 ST	Lexington Ave	NYCT	Lexington Avenue	Station
Manhattan	tlx34800	110 ST	Lexington Ave	NYCT	Lexington Avenue	Station
Manhattan	tlx34900	116 ST	Lexington Ave	NYCT	Lexington Avenue	Station

## MTA PROPERTY LISTING FOR NYS REPORTING

Manhattan			tlx35000	125 ST	Lexington Ave	NYCT	Lexington Avenue	Station	
Manhattan			tna01800	ESSEX ST	Delancey ST	NYCT	Nassau Loop	Station	
Manhattan			tna01801	Abandoned Trolley Yd at Essex	Essex Street (Bed Of)	NYCT	Nassau Loop	Yard	
Manhattan			tna01900	BOWERY	Delancey St	NYCT	Nassau Loop	Station	
Manhattan			tna02000	CANAL ST	Centre St	NYCT	Nassau Loop	Station	
Manhattan			tna02100	CHAMBERS ST	Centre St	NYCT	Nassau Loop	Station	
Manhattan			tna02200	FULTON ST	Nassau St	NYCT	Nassau Loop	Station	
Manhattan			tna02300	BROAD ST	Wall St	NYCT	Nassau Loop	Station	
Manhattan			tqb22100	7 AVE	53 St	NYCT	Queens Blvd.	Station	
Manhattan			tqb22200	5 AVE 53 ST	5 Ave/53 St	NYCT	Queens Blvd.	Station	
Manhattan			tqb22300	LEXINGTON AVE	53 St/Lexington Ave	NYCT	Queens Blvd.	Station	
Manhattan			tse47500	96 ST	96th St and 2nd Ave	NYCT	2nd Ave	Station	
Manhattan			tse47600	86 ST	86 St and 2nd Ave	NYCT	2nd Ave	Station	
Manhattan			tse47700	72 ST	72 Street and 2nd Avenue	NYCT	2nd Ave	Station	
Manhattan			tse47800	106 ST	106th st and 2nd Avenue	NYCT	2nd Ave	Station	
Manhattan			tse47900	116 ST	116th St and 2nd Ave	NYCT	2nd Ave	Station	
Manhattan			tsh46200	42 ST TIMES SQ		NYCT	Times Square Shuttle	Station	
Manhattan			tsi46700	LEXINGTON AVE	63 St/Lexington Ave	NYCT	63rd Street	Station	
Manhattan			tsi46800	ROOSEVELT ISLAND	Main St	NYCT	63rd Street	Station	
Manhattan			tsx25700	57 ST	6 Ave	NYCT	6th Avenue	Station	
Manhattan			tsx25800	47 50 ST Rockerfeller Center	6 Ave	NYCT	6th Avenue	Station	
Manhattan			tsx25900	42 ST	6 Ave	NYCT	6th Avenue	Station	
Manhattan			tsx26000	34 ST HERALD SQ	6 Ave	NYCT	6th Avenue	Station	
Manhattan			tsx26100	23RD ST	6 Ave	NYCT	6th Avenue	Station	
Manhattan			tsx26200	14 ST	6 Ave	NYCT	6th Avenue	Station	
Manhattan			tsx26300	BROADWAY LAFAYETTE	Houston St	NYCT	6th Avenue	Station	
Manhattan			tsx26400	GRAND ST	Chrystie St	NYCT	6th Avenue	Station	
Manhattan			tsx26500	2 AVE Lower E. Side	Houston St	NYCT	6th Avenue	Station	
Manhattan			tsx26600	DELANCEY ST	Essex St	NYCT	6th Avenue	Station	
Manhattan			tsx26700	E BROADWAY	Canal St/Rutgers St	NYCT	6th Avenue	Station	
Manhattan			tte0001	Wireless Service in Stations	All NYCT stations	NYCT	Block/Lot	Telecom	
Manhattan			xbl16595	2368 12th Ave (Billboard ar)	2368 Twelfth Ave	NYCT	Block/Lot	Billboard	
Manhattan			ybtst	MTAPD Antenna Bellmore	MTAPD Antenna Bellmore	LIR	Main Line	Station	
Manhattan	1	000002	1	tby01701	BMT Tunnel Whitehall	E Rvr To Q Bridge	NYCT	Broadway	ROW
Manhattan	1	000002	23	tby01702	BMT Tunnel Whitehall	E Rvr-Whitehall To Q Bridge	NYCT	Broadway	ROW
Manhattan		000003	1	bb134620	BROOKLYN BATTERY TUNNE	XXX St	BT	Block/Lot	Tunnel

## MTA PROPERTY LISTING FOR NYS REPORTING

Manhattan		000011	1	tbl65995	2 Broadway	2 Broadway	MTA2BDWY	Block/Lot	Offices
Manhattan	1	000012	28	tbl31280	Bowling Green Park	Bowling Green/Beaver St	NYCT	Broadway	ROW
Manhattan	1	000013	27	tbl32120	Bowling Green	Broadway/Beaver St	NYCT	Broadway	Payable Easement
Manhattan	1	000018	100	tbl32840	Battery Parking Garage	Greenwich St	BT	Block/Lot	Parking
Manhattan	1	000019	8	tbl33240	Brooklyn Battery Tunnel	Greenwich St	BT	Block/Lot	Tunnel
Manhattan	1	000023	7	tlx32901	Payable Easement at Wall St	1 Wall St	NYCT	Lexington Avenue	Payable Easement
Manhattan	1	000058	1	tbl35940	World Trade Center	World Trade Center	NYCT	Broadway	Payable Easement
Manhattan		000058	1	tbl35941	World Trade Center Columns	2 World Trade Center	NYCT	8th Avenue	Receivable Easement
Manhattan		000063	13R	tbl65955	Dey Street Headhouse	189-91 Broadway	NYCT	Lexington Avenue	Station
Manhattan	1	000064	106	tbl36080	Ventilation Shaft	Liberty Pl	NYCT	Broadway	Vent
Manhattan		000078	1	tbl65964	Fulton Street Transit Center	135 William St	NYCT	Block/Lot	Payable Easement
Manhattan		000079	15R	tbl65950	NYCT FULTON TRANSIT CENTE	192 Broadway & 1-13 John St.	NYCT	Lexington Avenue	Station
Manhattan		000079	16	tbl65951	see tbl65950	194-96 Broadway	NYCT	Lexington Avenue	Passageway
Manhattan		000079	18	tbl65952	see tbl65950	198 Broadway	NYCT	Lexington Avenue	Passageway
Manhattan		000079	19	tbl65953	see tbl65950	200 Broadway	NYCT	Lexington Avenue	Passageway
Manhattan		000079	21	tbl65954	see tbl65950	204-10 Broadway	NYCT	Lexington Avenue	Passageway
Manhattan		000079	25	tbl65971	Vault Space at 144 Fulton	144 Fulton St	NYCT	Lexington Avenue	Station
Manhattan		000079	26	tbl65970	Vault Space at 142 Fulton St	142 Fulton St	NYCT	Lexington Avenue	Station
Manhattan		000080	4	tbl65962	Fulton Street Transit Center	172-84 Fulton St (55 Church)	NYCT	Block/Lot	Substation
Manhattan	1	000087	1	tbl36820	St Pauls PE Chapel	Broadway/Fulton St	NYCT	4th Avenue	Payable Easement
Manhattan	1	000087	1	tbl36840	St Pauls PE Chapel	Broadway	NYCT	Nassau Loop	Payable Easement
Manhattan	1	000088	1	tbl36880	Astor Bldg	217 Broadway	NYCT	Broadway	Payable Easement
Manhattan	1	000091	13	tbl36900	Republic Vanguard Bldg	98-102 Nassau St	NYCT	Nassau Loop	Payable Easement
Manhattan		000091	13	tbl65968	Fulton Street Transit Center	129 Fulton St	NYCT	Block/Lot	Payable Easement
Manhattan	1	000092	1	tbl37060	Payable Ement William Beekm:	169 William St	NYCT	Broadway/7th Avenue	Payable Easement
Manhattan	1	000092	3	tbl37080	Payable Ement b William Beekr	165 William St	NYCT	Broadway/7th Avenue	Payable Easement
Manhattan		000093	1	tbl65969	Fulton Street Transit Center	150 William St	NYCT	Block/Lot	Payable Easement
Manhattan	1	000095	43	tbl37280	IND Cliff St Substation	William St; 46-48 Cliff St	NYCT	8th Avenue	Substation
Manhattan	1	000096	12	tbl37300	Payable Ement A,C to Brookl	201 Front St, N/E/C Fulton	NYCT	8th Avenue	Payable Easement
Manhattan	1	000096	13	tbl37320	Vent on A, C line to Brooklyn	201 Front St	NYCT	8th Avenue	Vent
Manhattan	1	000121	1	tbl31300	City Hall	1 Centre St (Fee)	NYCT	Lexington Avenue	ROW
Manhattan	1	000122	1	tbl31320	City Hall Park	Centre St	NYCT	Lexington Avenue	Stairway
Manhattan	1	000126	13	tbl31400	Payable Ement on Lex Ave Line	57 Park Pl	NYCT	Block/Lot	Payable Easement
Manhattan	1	000126	9	tbl31420	Payable Ement on Lex Ave Line	45 Park Park Pl	NYCT	Lexington Avenue	Payable Easement
Manhattan	1	000132	7	tbl32340	IRT Substation #40	77-79 Murray St	NYCT	Block/Lot	Substation
Manhattan		000158	17	tbl32580	"J","M"+"Z" ROW & Station	Centre St (501 Centre St)	NYCT	Nassau Loop	Payable Easement

## MTA PROPERTY LISTING FOR NYS REPORTING

Manhattan	1	000190	37	tbw29401	P Esmnt at Franklin St	24 Varick St	NYCT	Broadway/7th Avenue	Payable Easement
Manhattan	1	000197	11	xbl33300	BMT Centre St Line	143 Centre St	NYCT	Nassau Loop	Payable Easement
Manhattan	1	000197	17	xbl33320	BMT Centre St Line	139 Centre St	NYCT	Nassau Loop	Payable Easement
Manhattan	1	000197	26	xbl33340	BMT Centre St Line	106 Canal St	NYCT	Nassau Loop	Payable Easement
Manhattan	1	000198	1	xbl33360	BMT Centre St Line	Centre St	NYCT	Nassau Loop	Payable Easement
Manhattan	1	000207	1	xbl33640	BMT Centre St Line	Centre St	NYCT	Nassau Loop	Payable Easement
Manhattan	1	000208	19	xbl33660	BMT Centre St Line	241 Canal St	NYCT	Nassau Loop	Payable Easement
Manhattan	1	000209	1	tby01703	BMT 14 St Line	Broadway	NYCT	Canarsie	Payable Easement
Manhattan	1	000227	33	tei16905	IND ROW	N/S Canal b 6 Ave Thomps	NYCT	6th Avenue	ROW
Manhattan	1	000284	1	xbl34600	IND Houston St Line	N/E/C Henry & Rutgers	NYCT	Culver	Payable Easement
Manhattan		000302	1	xbl35250	Hester St Substation	Hester/Chrystie St	NYCT	6th Avenue	Substation
Manhattan	2	000316	200	tbl34640	East River Park	FDR Dr/Delancey St	NYCT	Nassau Loop	ROW
Manhattan	2	000351	1	xbl34660	IND "F" ROW	E/S Essex, Grand--Broome	NYCT	6th Avenue	Payable Easement
Manhattan	2	000352	1	xbl34680	IND Houston St Line	E/S Essex, Broome--Delancey	NYCT	6th Avenue	Payable Easement
Manhattan	2	000353	44	xbl34700	IND Houston St Line	E/S Essex, Delancey	NYCT	6th Avenue	Payable Easement
Manhattan	2	000354	1	xbl34720	IND Houston St Line	E/S Essex, Rivington--Stanton	NYCT	6th Avenue	Payable Easement
Manhattan	2	000354	12	xbl34740	IND "F" ROW	E/S Essex, Rivington--Stanton	NYCT	6th Avenue	Payable Easement
Manhattan	2	000355	1	xbl34760	IND "F" ROW	N/E/C Essex & Stanton	NYCT	6th Avenue	Payable Easement
Manhattan	2	000367	100	tbl34780	Payable Ement Ave D	Ave D	NYCT	63rd Street	Payable Easement
Manhattan	2	000412	50	xbl34800	IND Houston St Line	184 Ludlow St	NYCT	6th Avenue	Payable Easement
Manhattan	2	000412	53	xbl34820	IND Houston St Line	215 E Houston St	NYCT	6th Avenue	Payable Easement
Manhattan	2	000412	58	xbl34840	IND Houston St Line	E Houston St	NYCT	6th Avenue	Payable Easement
Manhattan	2	000412	70	xbl34860	IND Stanton St Substation	165 Essex St	NYCT	6th Avenue	Substation
Manhattan	2	000428	1	xbl34880	IND "F" ROW	1st Av., Houston & Ave A	NYCT	6th Avenue	Payable Easement
Manhattan	2	000442	1	xbl34920	IND "F" ROW	N/S E Houston, 1 Ave	NYCT	6th Avenue	Payable Easement
Manhattan	2	000456	1	xbl34940	IND "F" ROW	N/S E Houston, Bowery	NYCT	6th Avenue	Payable Easement
Manhattan	2	000456	1	xbl34960	IND "F" ROW	N/S E Houston, W/O 2 Ave	NYCT	6th Avenue	Payable Easement
Manhattan	2	000456	1	xbl34980	IND Houston St Line	N/E/C E Houston & Bowery	NYCT	6th Avenue	Payable Easement
Manhattan	2	000473	38	xbl35000	IND Lafayette & Broome Subst	415 Broome St	NYCT	Lexington Avenue	Substation
Manhattan	2	000478	12	xbl35020	BMT Centre St Line	Elizabeth St	NYCT	Nassau Loop	Payable Easement
Manhattan	2	000478	28	xbl35040	BMT Centre St Line	Bowery	NYCT	Nassau Loop	Payable Easement
Manhattan	2	000478	32	xbl35060	BMT Centre St Line	Bowery	NYCT	Nassau Loop	Payable Easement
Manhattan	2	000478	7	xbl35080	BMT Centre St Line	Elizabeth St	NYCT	Nassau Loop	Payable Easement
Manhattan	2	000481	1	xbl35100	BMT Centre St Line	400 Broome St	NYCT	Nassau Loop	Payable Easement
Manhattan	2	000481	32	xbl35120	BMT Centre St Line	Mulberry St	NYCT	Nassau Loop	Payable Easement
Manhattan	2	000481	33	xbl35140	BMT Centre St Line	Mulberry St	NYCT	Nassau Loop	Payable Easement

## MTA PROPERTY LISTING FOR NYS REPORTING

Manhattan	2	000481	39	xbl35160	BMT Canal St Line	Broome St	NYCT	Nassau Loop	Payable Easement
Manhattan	2	000504	43	tbl35180	SPRING ST Library	207 Spring St	NYCT	8th Avenue	Payable Easement
Manhattan	2	000511	19	xbl35200	B'Way E Houston Substation	1-17 E Houston St	NYCT	6th Avenue	Substation
Manhattan	2	000511	19	xbl35220	ROW Easement	S/S E Houston, Bway--Crosby	NYCT	6th Avenue	ROW
Manhattan	2	000512	7502	xbl35240	IND "F" ROW	599-01 Broadway	NYCT	6th Avenue	Payable Easement
Manhattan	2	000513	12	xbl35260	ROW	S/S Houston, Mercer--Greene	NYCT	6th Avenue	ROW
Manhattan	2	000514	14	xbl35280	IND "F" ROW	S/S W Houston	NYCT	6th Avenue	Payable Easement
Manhattan	2	000515	15	xbl35300	IND "F" ROW	S/S W Houston	NYCT	6th Avenue	Payable Easement
Manhattan	2	000516	14	xbl35320	IND "F" ROW	S/S W Houston	NYCT	6th Avenue	Payable Easement
Manhattan	2	000516	24	xbl35340	IND "F" ROW	S/S W Houston	NYCT	6th Avenue	Payable Easement
Manhattan	2	000517	14	xbl35360	IND "F" ROW	S/S W Houston	NYCT	6th Avenue	Payable Easement
Manhattan	2	000517	22	xbl35380	IND "F" ROW	S/S W Houston	NYCT	6th Avenue	Payable Easement
Manhattan	2	000518	17	xbl35400	Easement For ROW	S/S W Houston	NYCT	6th Avenue	ROW
Manhattan	2	000520	75	xbl35420	Easement For ROW	S/W/C W Houston & Macdougall	NYCT	6th Avenue	ROW
Manhattan	2	000521	18	xbl35440	Easement For ROW	N/S E Houston, Mulberry--Mott	NYCT	6th Avenue	ROW
Manhattan	2	000521	54	xbl35460	Easement For ROW	N/S E Houston	NYCT	6th Avenue	ROW
Manhattan	2	000521	86	xbl35480	Easement For ROW & Vents	N/S E Houston	NYCT	6th Avenue	ROW
Manhattan	2	000522	1	xbl35500	Easement For ROW	N/S E Houston, B'Way--Crosby	NYCT	6th Avenue	ROW
Manhattan	2	000522	22	xbl35520	Easement For ROW	N/S E Houston, Crosby--Lafay	NYCT	6th Avenue	ROW
Manhattan	2	000522	43	xbl35540	Easement For ROW	N/S E Houston	NYCT	6th Avenue	ROW
Manhattan	2	000526	1	xbl35560	Park	244-58 6 Ave	NYCT	6th Avenue	Payable Easement
Manhattan	2	000526	1	xbl35580	IND Wash Hts 8 Ave Ln, Rt 10: N/S W Houston		NYCT	6th Avenue	Payable Easement
Manhattan	2	000526	38	xbl35600	Payable Ement F ROW Playgrou 150-170 N/S W Houston		NYCT	6th Avenue	Payable Easement
Manhattan	2	000542	10	xbl35640	IND Wash Hts 8 Ave Ln, Rt 10: S/E/C 6 Ave& Minetta Ln		NYCT	6th Avenue	Payable Easement
Manhattan	2	000542	25	xbl35660	IND Wash Hts 8 Ave Ln, Rt 10: E/S 6 Ave, Minnette--W 3 St		NYCT	6th Avenue	Payable Easement
Manhattan	2	000542	6	xbl35680	IND Wash Hts 8 Ave Ln, Rt 10: 6 Ave		NYCT	6th Avenue	Payable Easement
Manhattan	2	000543	1	xbl35720	Easement park sitting area	E/S 6 Ave, W 3 St--W 4 St	NYCT	6th Avenue	Payable Easement
Manhattan	2	000543	32	tbl35760	Payable Ement b w4 St W. 3 Sl6 Ave Playground		NYCT	6th Avenue	Payable Easement
Manhattan	2	000552	1	xbl35780	IND Wash Hts 8 Ave Ln, Rt 10: 6 Ave		NYCT	6th Avenue	Payable Easement
Manhattan	2	000552	37	xbl35800	IND Wash Hts 8 Ave Ln, Rt 10: 6 Ave		NYCT	6th Avenue	ROW
Manhattan	2	000552	5	xbl35820	IND Wash Hts 8 Ave Ln, Rt 10: 6 Ave		NYCT	6th Avenue	Payable Easement
Manhattan	2	000553	1	xbl35840	IND Wash Hts 8 Ave Ln, Rt 10: 6 Ave		NYCT	6th Avenue	Payable Easement
Manhattan	2	000553	6	xbl35860	IND Wash Hts 8 Ave Ln, Rt 10: 388 6 Ave		NYCT	6th Avenue	Payable Easement
Manhattan	2	000553	7	xbl35880	IND Wash Hts 8 Ave Ln, Rt 10: 6 Ave		NYCT	6th Avenue	Payable Easement
Manhattan	2	000553	9	xbl35900	IND Wash Hts 8 Ave Ln, Rt 10: 6 Ave		NYCT	6th Avenue	Payable Easement
Manhattan	2	000593	13	xbl35960	IND Wash Hts 8 Ave Ln, Rt 10: 6 Ave		NYCT	6th Avenue	Payable Easement

## MTA PROPERTY LISTING FOR NYS REPORTING

Manhattan	2	000607	1	tbl35980	John R. Rascob Mem'l	Seventh Ave/W. 12 St	NYCT	Lexington Avenue	Payable Easement
Manhattan	2	000613	59	tbw29799	Mulry Square Vent Plant	61-65 Greenwich Ave	NYCT	Broadway/7th Avenue	Vent
Manhattan	2	000618	1	tbl36020	Eighth Ave ROW	120 Greenwich Ave	NYCT	8th Avenue	Payable Easement
Manhattan	2	000618	5	tbl36040	Eighth Ave ROW	256 W. 14th St	NYCT	8th Avenue	Payable Easement
Manhattan	2	000618	66	tbl36060	IND Greenwich Ave Substation	253 W 13	NYCT	8th Avenue	Substation
Manhattan	3	000676	3	bbl36140	30th St Lot Leased Land	W 30; Bet 11+12Ave	NYCT	Block/Lot	Yard
Manhattan	3	000676	3	bbl36141	LIRR West Side Yards		MTA	Block/Lot	Land
Manhattan		000676	3	bbl36142	Manhattan Central Storeroom	W 30th and 11th Ave	NYCT	Block/Lot	Warehouse
Manhattan	3	000702	1	bbl36160	West Side Yard	W 30 St	MTA	Block/Lot	Yard
Manhattan	3	000702	1	bbl36161	Third Water Tunnel Easement	501 West 30th St	MTA	Block/Lot	Receivable Easement
Manhattan		000702	1302, 131	bbl36182	Hudson Yards Tower A	30 Hudson Yards	Hudson Yards Bond	Block/Lot	Land
Manhattan	3	000702	50	lbl36180	WEST SIDE STORAGE YARDS	10th Ave/W 30 St	LIR	Block/Lot	Building
Manhattan	3	000702	50	lbl36181	West Side Yard Tower Bldg	10th Ave and 33rd St	LIR	Block/Lot	Building
Manhattan	3	000704	1	bbl36200	West Side Storage Yards	XXX St	MTA	Block/Lot	Yard
Manhattan	3	000704	1	lml00021	Substatn West Side Storage Yar	33 St Bet 10-11 Aves	LIR	Main Line	Substation
Manhattan	3	000704	5	bbl36220	LIRR West Side Storage Yard	11th Ave/32-33rd Sts	MTA	Block/Lot	Yard
Manhattan	3	000704	6	bbl36240	LIRR West Side Storage Yard	XXX St	MTA	Block/Lot	Yard
Manhattan		000728	1002	lml00009	Central Control Facility	365 Ninth Ave / 400 W 31st St	LIR	Main Line	Building
Manhattan	3	000755	40	lml00011	Penn Station Post Office	8 Ave and 33 St	LIR	Main Line	Payable Easement
Manhattan	3	000755	40	lml00012	Penn Station Post Office	8 Ave and 33 St	LIR	Main Line	Payable Easement
Manhattan	3	000755	40	lml00013	Penn Station Post Office	8 Ave and 33 St	LIR	Main Line	Payable Easement
Manhattan	03	000781	1	lml00005	PENN STATION	7 Ave -33 St	LIR	Main Line	Station
Manhattan		000781	1	lml00007	Payable Esmnt at Penn Station	7 Ave and 33 St	LIR	Main Line	Payable Easement
Manhattan	3	000783	34	lbl36340	One Penn Plaza	7 Ave	LIR	Block/Lot	Payable Easement
Manhattan	3	000783	34	tbw30202	ADA Elevator 34th ST	One Penn Plaza	NYCT	Broadway/7th Avenue	Payable Easement
Manhattan	3	000783	70	lml00010	Mezzanine Station Modernizatio	34 St and 8 Ave	LIR	Main Line	Payable Easement
Manhattan		000783	70	xbl36360	Penn Station Storefronts	Penn Station	LIR	Main Line	Receivable Easement
Manhattan	3	000791	72	tbw29801	Substation #41	150 W 16 St	NYCT	Broadway/7th Avenue	Substation
Manhattan	3	000808	40	tbl36740	Stairway to 34th St Station	1275 Sixth Ave	NYCT	6th Avenue	Stairway
Manhattan		000809	1	tbw30201	ADA Elevator at Penn	421 7th Ave	NYCT	Broadway/7th Avenue	Payable Easement
Manhattan	3	000845	2	tby00901	"N"+"R" Trains Below Park	20 Union Sq (Fee)	NYCT	Broadway	ROW
Manhattan		000848	70	xbl16953	20th St Storage Facility	4-8 East 20th St	NYCT	Block/Lot	Garage
Manhattan	3	000874	71	tbl36860	IRT Substation # 12	108 E 19	NYCT	Lexington Avenue	Substation
Manhattan	3	000896	1	tca08701	Signal Relay and CBCT Room	201 E 14th St	NYCT	Canarsie	Payable Easement
Manhattan	3	000910	27	bbl36920	V F Albano Plygrd	N/W/C 2 Ave& E 29	BT	Block/Lot	Tunnel
Manhattan	3	000915	9	bbl36940	Midtown Tunnel Approach	N/S E 34, 168 Ft E/O 3rd	BT	Block/Lot	Tunnel



## MTA PROPERTY LISTING FOR NYS REPORTING

Manhattan		000916	13	bbl36960	Midtown Tunnel Approach	N/S E 35, 200 Ft E/O 3rd	BT	Block/Lot	Tunnel
Manhattan	3	000917	32	bbl36980	Midtown Tunnel	675 2nd Ave	BT	Block/Lot	Tunnel
Manhattan	3	000917	32	bbl36981	Rec Esmt @ Midtown Tunnel	675 2nd Ave	BT	Block/Lot	Receivable Easement
Manhattan	3	000917	34	bbl37000	Midtown Tunnel	246 E 37	BT	Block/Lot	Tunnel
Manhattan	3	000917	34	bbl37001	Air Rights Midtown Tunnel	37th St/2nd Ave	BT	Block/Lot	Tunnel
Manhattan		000918	50	bbl37020	Midtown Tunnel Exit St	S/S E 38, 204 Ft E/O 3rd	BT	Block/Lot	Tunnel
Manhattan		000919	12	bbl37040	Midtown Tunnel	S/S E 38, 204 Ft E/O 3rd	BT	Block/Lot	Tunnel
Manhattan	3	000920	12	bbl37100	Midtown Tunnel	601-17 3 Ave	BT	Block/Lot	Payable Easement
Manhattan		000939	1	bbl37101	Volume Easement at 34th St	300 E 34th St	NYCT	2nd Ave	Payable Easement
Manhattan		000940	55	bbl37120	Midtown Tunnel	N/S E 34	BT	Block/Lot	Tunnel
Manhattan		000941	9	bbl37140	Midtown Tunnel Approach	N/S E 35	BT	Block/Lot	Tunnel
Manhattan		000942	1	bbl37160	Midtown Tunnel Structure	Blk Bd By E36,E37, 1St&2nd Av	BT	Block/Lot	Tunnel
Manhattan	3	000943	10	bbl37180	Midtown Tunnel Structure	N/S E 37, 411 Ft W/O 1St	BT	Block/Lot	Tunnel
Manhattan	3	000943	12	bbl37200	Midtown Tunnel Structure	W/S 1 Ave Bet E37 & E38	BT	Block/Lot	Tunnel
Manhattan		000944	10	bbl37220	Midtown Tunnel Approach	330 E 39 St; N/S E 38	BT	Block/Lot	Tunnel
Manhattan		000944	9	bbl37240	Midtown Tunnel Approach	N/S E 38 198 e/o 2nd	BT	Block/Lot	Tunnel
Manhattan	3	000945	790	bbl37260	Approach to QM Tunnel	300 E 40th St	BT	Block/Lot	Payable Easement
Manhattan		000962	8	lml00020	Substatn at First Ave 34th St	S/E Corner 34 St & 1st Ave	LIR	Main Line	Substation
Manhattan	3	000970	1	bbl37340	Midtown Tunnel Approach	1 Ave	BT	Block/Lot	Tunnel
Manhattan	3	000970	1	bbl37360	Midtown Tunnel Approach	1 Ave	BT	Block/Lot	Tunnel
Manhattan	3	000988	75	tbl37380	Ement Carnarsie Line to Bklyn	Ave C	NYCT	Canarsie	ROW
Manhattan	4	000995	1	xbl37400	IRT Foundations And Roadbeds	Broadway	NYCT	Broadway/7th Avenue	Payable Easement
Manhattan	4	000995	5	xbl37420	IRT Foundations And Roadbeds	Broadway	NYCT	Broadway/7th Avenue	Payable Easement
Manhattan		000995	999	xbl37440	ROW under Traffic Island	43 St and Times Square	NYCT	Block/Lot	ROW
Manhattan		001004	29	xbl65922	Vent grates at Equitable Life	1285 Sixth Ave	NYCT	6th Avenue	Receivable Easement
Manhattan	4	001005	29	xbl30960	IND Wash Hts 8 Ave Ln, Rt 10: Property Location Not On File		NYCT	8th Avenue	Payable Easement
Manhattan		001005	49	tbl30980	IND 53 St Bldg+Central Substa	126 W 53 St	NYCT	8th Avenue	Substation
Manhattan	4	001024	1	xbl31000	IND Rt 104, 8 Ave Qns Line	870-88 8 Ave	NYCT	8th Avenue	Payable Easement
Manhattan	4	001024	3	xbl31020	Easement	E/S 8 Ave, 80' S Of W 53 St	NYCT	8th Avenue	Payable Easement
Manhattan	4	001024	52	xbl31040	IND Rt 104, 8 Ave Qns Line	W 53 St	NYCT	8th Avenue	Payable Easement
Manhattan	4	001025	1	xbl31060	IND Rt 104, 8 Ave Qns Line	890-08 8 Ave	NYCT	8th Avenue	Payable Easement
Manhattan	4	001025	1 10	xbl31120	53rd St to 8th Ave tunnel esmn	E/S 8 Ave, 53 St To 54 St	NYCT	8th Avenue	Payable Easement
Manhattan	4	001025	10	xbl31080	IND Rt 104, 8 Ave Qns Line	W 54	NYCT	8th Avenue	Payable Easement
Manhattan	4	001025	11	xbl31100	IRT Substation #13	225 W 53 St	NYCT	8th Avenue	Substation
Manhattan	4	001044	3	tbl31160	Rail Control Center For TA	354 W 54th Street	NYCT	Block/Lot	Building
Manhattan		001051	1 and 57	tfi00381	Block 1051 Lot 1	560 10th Ave	MTACC	Flushing	Receivable Easement

## MTA PROPERTY LISTING FOR NYS REPORTING

Manhattan	4	001088	1	tbl31200	West Side (Quill) Depot	525 11 Ave	NYCT	Block/Lot	Depot
Manhattan	4	001111	1	tbl31220	ROW Under Central Park	Central Park	NYCT	8th Avenue	ROW
Manhattan	4	001113	29	xbl31240	IRT Fdtns, Rdbeds & Struct	Broadway	NYCT	Broadway/7th Avenue	Payable Easement
Manhattan	4	001234	7501	tbw30901	Subway Entrance Easemt	2373 Broadway (Bway 86-87)	NYCT	Broadway/7th Avenue	Stairway
Manhattan	5	001258	9	xbl31380	Entrance Easement	Grace Building	NYCT	Flushing	Stairway
Manhattan	5	001265		xbl31440	Rock Center	Rock Center	NYCT	6th Avenue	Stairway
Manhattan	5	001268	1	xbl31460	CBS Building	60 W 53 St (Fee)	NYCT	6th Avenue	Payable Easement
Manhattan	5	001268	1	xbl31461	Anchors underground	51 W 52 St	NYCT	6th Avenue	Payable Easement
Manhattan	5	001268	11	xbl31480	IND Wash Hts 6 Ave Ln, Rt 10:44 W 53 St (Fee--Lot 1001)		NYCT	6th Avenue	Payable Easement
Manhattan	5	001276	33	tlx34001	Grand Central Station	E 42 St	NYCT	Lexington Avenue	Payable Easement
Manhattan	5	001276	58	tlx34002	Grand Central Station	E 42 St	NYCT	Lexington Avenue	Payable Easement
Manhattan		001276	58	tlx34003	Vault Space at Grand Central	18 E 42 St	NYCT	Lexington Avenue	Payable Easement
Manhattan		001276	62	tlx34004	Vault Space at Grand Central	24 E 42 St	NYCT	Lexington Avenue	Payable Easement
Manhattan		001276	63	tlx34005	Vault Space at Grand Central	26 E 42 St	NYCT	Leased In	Payable Easement
Manhattan		001276	64	tlx34006	Vault Space at Grand Central	22 E 42 St	NYCT	Lexington Avenue	Payable Easement
Manhattan		001276	65	tlx34007	Vault Space at Grand Central	20 E 42 St	NYCT	Lexington Avenue	Payable Easement
Manhattan		001276	66	tlx34008	Vault Space at Grand Central	30 E 42 St	NYCT	Lexington Avenue	Payable Easement
Manhattan	5	001277	27	mha00100	Grand Central Terminal	16 Vanderbilt Ave	MN	Harlem	Payable Easement
Manhattan	5	001277	27	mha00601	Grand Central Terminal	51 E 42 St	MN	Harlem	Payable Easement
Manhattan	5	001277	27	mha00602	Grand Central Terminal	51 E 42 St	MN	Harlem	Receivable Easement
Manhattan	5	001278	20	mha00251	Grand Central Terminal	333 Madison Ave	MN	Harlem	Payable Easement
Manhattan		001279	23	hbl31560	345 Madison Ave	345 Madison Ave	MTA	Block/Lot	Offices
Manhattan		001279	24	hbl31580	341 Madison Ave	341 Madison Ave	MTA	Block/Lot	Offices
Manhattan	5	001279	28	mha00150	Grand Central Terminal	Pway Vanderbilt Ave - Yale Club	MN	Harlem	Payable Easement
Manhattan	5	001279	45	mha00200	Grand Central Terminal	Pway 52 Vanderbilt Ave	MN	Harlem	Payable Easement
Manhattan	5	001279	45	mha00201	Easement at GCT A	52 Vanderbilt Ave	MN	Harlem	Payable Easement
Manhattan	5	001279	45	mha00202	Easements at GCT B	52 Vanderbilt Ave	MN	Harlem	Receivable Easement
Manhattan		001279	48	hbl31640	347 Madison Ave	347 Madison Ave	MTA	Block/Lot	Offices
Manhattan		001280		tfi41100	GRAND CENTRAL	42 St/Lexington Ave	NYCT	Flushing	Station
Manhattan		001280		tsh46300	GRAND CENTRAL	42 St/Lexington Ave	NYCT	Times Square Shuttle	Station
Manhattan	5	001280	1	mha00250	GRAND CENTRAL TERMINAL BL 77-97 E 42 St		MN	Grand Central Terminal	Station
Manhattan		001280	1	mha00252	Graybar Passageway Easement	420 Lexington Ave	MN	Grand Central Terminal	Payable Easement
Manhattan	5	001280	10	mha00300	Grand Central Terminal	200 Park Ave - Met Life Bldg	MN	Harlem	ROW
Manhattan	5	001280	10	mha00302	Easements at GCT	200 Park Ave-Met Life Building	MN	Harlem	Receivable Easement
Manhattan		001280	10	tlx34000	GRAND CENTRAL STATION	Lexington Ave	NYCT	Lexington Avenue	Station
Manhattan		001280	30	les00500	Hyatt Hotel Bsmnt	109 E 42 St	MTA	Lexington Avenue	Station

## MTA PROPERTY LISTING FOR NYS REPORTING

Manhattan	5	001280	30	mha00350	Grand Central Terminal Loop	109-135 E 42nd (Hyatt)	MN	Harlem	Payable Easement
Manhattan	5	001280	30	mha00351	Grand Central Terminal	Grand Hyatt- Hotel Trump	MN	Harlem	Payable Easement
Manhattan		001280	30	mha00352	Easement at Hyatt Grand Centr	109-135 E42 St (Hyatt)	MN	Harlem	Payable Easement
Manhattan	5	001280	30	mha00400	Grand Central Terminal	109-135 E 42nd (Hyatt)	MN	Harlem	Substation
Manhattan	5	001280	30	mha00600	Vent Duct Easemt	E 42 St	MN	Harlem	Vent
Manhattan	5	001280	30	xbl31720	IRT IMPRVMTS,TRACKS und HY E	42 St	NYCT	Lexington Avenue	Station
Manhattan	5	001280	54	mha00450	Grand Central Terminal	416 Lexington Ave	MN	Harlem	ROW
Manhattan	5	001280	54	mha00650	Track Loop & Substation	416 Lexington Ave	MN	Harlem	Substation
Manhattan	5	001280	54	xbl31780	IRT Land Easements	Lexington Ave	NYCT	Lexington Avenue	Payable Easement
Manhattan	5	001280	60	mha00451	Grand Central Terminal	Graybar Building	MN	Harlem	Payable Easement
Manhattan	5	001280	60	mha00500	Grand Central Terminal	Graybar Building	MN	Harlem	Payable Easement
Manhattan	5	001280	90	hbl36640	Post Office Easements	446-452 Lexington- Post Office	MTA	Block/Lot	Receivable Easement
Manhattan	5	001280	90	mha00550	Grand Central Terminal	488 Lexington - Post Office	MN	Harlem	ROW
Manhattan	5	001280	90	mha00551	GCT Easements	446-452 Lexington-Post Office	MN	Harlem	Payable Easement
Manhattan	5	001280	9010	mha00301	Grand Central Terminal	200 Park Ave - Met Life Bldg	MN	Harlem	Payable Easement
Manhattan	5	001281	30	mha00750	Grand Central Terminal	Vanderbilt Ave, Bed Of	MN	Harlem	ROW
Manhattan	5	001282	21	mha00900	North End Access	383 Madison Ave	MN	Harlem	Passageway
Manhattan	5	001282	30	mha01150	Grand Central Terminal	Vanderbilt Ave, Bed Of	MN	Harlem	ROW
Manhattan	5	001282	34	mha01200	Grand Central Terminal	250 Park Ave	MN	Harlem	ROW
Manhattan	5	001282	34	mha01201	Grand Central Terminal	250 Park Ave	MN	Harlem	Payable Easement
Manhattan	5	001282	34	mha01202	Grand Central Terminal	250 Park Ave	MN	Harlem	Receivable Easement
Manhattan	5	001283	21	mha01400	ROW b GCT And 125th	270 Park Ave	MN	Harlem	ROW
Manhattan	5	001283	21	mha01401	Rec Esmnt b GCT and 125th St	270 Park Ave	MN	Harlem	Payable Easement
Manhattan	5	001284	26	mha01450	ROW b GCT And 125th	280 Park Ave-Chase Bank	MN	Harlem	ROW
Manhattan	5	001284	26	mha01452	Easement at GCT	280 Park Ave- Parcel B	MN	Harlem	Payable Easement
Manhattan	5	001284	26	mha01453	Grand Central Terminal	280 Park Ave	MN	Harlem	Payable Easement
Manhattan	5	001284	26	mha01454	Grand Central Terminal	280 Park Ave	MN	Harlem	Receivable Easement
Manhattan	5	001284	33	mha01500	ROW b GCT And 125th	280 Park Ave-Chase Bank	MN	Harlem	ROW
Manhattan	5	001284	33	mha01501	Rec Esmnt b GCT 125	280 Park Ave	MN	Harlem	Receivable Easement
Manhattan		001285	000036	les00152	300 Park Avenue	300 Park Avenue	MTA	East Side Access	Payable Easement
Manhattan	5	001285	36	mha01550	ROW b GCT And 125th	300 Park Ave	MN	Harlem	ROW
Manhattan	5	001285	36	mha01551	Grand Central Terminal	Colgate Building	MN	Harlem	Payable Easement
Manhattan	5	001286	35	mha01800	ROW b GCT And 125th	320 Park Ave -	MN	Harlem	ROW
Manhattan	5	001286	35	mha01803	Olympia and York	320 Park Ave	MN	Harlem	Payable Easement
Manhattan	5	001286	35	mha01804	Grand Central Terminal	320 Park Ave	MN	Harlem	Receivable Easement
Manhattan	5	001287	33	mha01801	Grand Central Terminal	350 Park Ave	MN	Harlem	Payable Easement

## MTA PROPERTY LISTING FOR NYS REPORTING

Manhattan	5	001287	33	mha01802	Grand Central Terminal	350 Park Ave	MN	Harlem	Receivable Easement
Manhattan	5	001287	33	mha01850	ROW b GCT And 125th	350 Park Ave	MN	Harlem	ROW
Manhattan	5	001291	38	mha02000	ROW b GCT And 125th	430 Park Ave	MN	Harlem	ROW
Manhattan	5	001296	1	xbl32060	IRT Land Easements	E 42nd St/Park Ave	NYCT	Lexington Avenue	Payable Easement
Manhattan	5	001296	1001	xbl32080	IRT Land Easements; Bowery S	E 42 St	NYCT	Lexington Avenue	Payable Easement
Manhattan	5	001296	46	xbl32100	IRT Land Easements	E 42 St	NYCT	Lexington Avenue	Payable Easement
Manhattan	5	001300	1	mha00950	Grand Central Terminal	230 Park Ave	MN	Harlem	ROW
Manhattan	5	001300	1	mha01001	Helmsley Building Passageway	Sta-Mon# .5	MN	Harlem	Payable Easement
Manhattan	5	001300	1	mha01002	Helmsley Building Passageway	Sta-Mon# .5	MN	Harlem	Payable Easement
Manhattan	5	001300	14	mha00553	Grand Central Terminal	466 Lexington Ave	MN	Harlem	Payable Easement
Manhattan		001300	14	mha00554	GCT Easement	466 Lexington Ave	MN	Harlem	Receivable Easement
Manhattan	5	001300	14	mha01000	Grand Central Terminal	230 Park Ave	MN	Harlem	ROW
Manhattan	5	001300	6	mha01050	Grand Central Terminal	Depew Pl, Bed Of	MN	Harlem	ROW
Manhattan	5	001301	1	mha01250	Grand Central Terminal	245 Park Ave-American Brands	MN	Harlem	ROW
Manhattan	5	001301	1	mha01251	GCT Easements	245 Park Ave	MN	Harlem	Payable Easement
Manhattan	5	001301	1	mha01252	GCT Receivable Easement	245 Park Ave	MN	Harlem	Receivable Easement
Manhattan	5	001302	1	mha01300	Grand Central Terminal	277 Park Ave (Chem Bank)	MN	Grand Central Terminal	ROW
Manhattan	5	001302	1	mha01301	Grand Central Terminal	277 Park Ave (Chemical Bank)	MN	Harlem	Receivable Easement
Manhattan	5	001303	1	mha01600	ROW b GCT And 125th	299 Park Ave	MN	Harlem	ROW
Manhattan	5	001303	14	mha01651	Grand Central Terminal	Barclay Hotel	MN	Harlem	Payable Easement
Manhattan	5	001303	14	mha01652	Receivab Esmt at Barclay Hotel	111 E 48 St	MN	Harlem	Receivable Easement
Manhattan	5	001303	14	mha01653	Payable Esmt at Barclay Hotel	518 Lexington Ave	MN	Harlem	Payable Easement
Manhattan	5	001304	1	mha01700	ROW b GCT And 125th	301 Park Ave (Waldorf)	MN	Harlem	ROW
Manhattan	5	001311	44	xbl32300	IRT Powerhouse #42	152 E 57 St	NYCT	Lexington Avenue	Substation
Manhattan	5	001314	9	bb132320	Pay E'ment Tunnel Exit	633 3 Ave	BT	Block/Lot	Payable Easement
Manhattan		001326	128	tse00046	Volume Easement @ 53rd St	254 East 53rd St	NYCT	2nd Ave	Payable Easement
Manhattan		001326	28	tse00045	Volume Easement @ 53rd St	250 East 53rd St	NYCT	2nd Ave	Payable Easement
Manhattan		001330	13	tse00044	Vol Esmnt 55th ST Sta	252 E 57th St	NYCT	2nd Ave	Payable Easement
Manhattan		001347	49	tse00040	1042 2nd Ave	1042 2nd Ave	NYCT	2nd Ave	Receivable Easement
Manhattan	5	001353	1	bb132360	Midtown Tunnel W Park Over	724 1 Ave	BT	Block/Lot	Tunnel
Manhattan	5	001353	12	bb132380	Midtown Tunnel Vent Bldg	1 Ave At 42 St	BT	Block/Lot	Tunnel
Manhattan	5	001354	11	tbl32400	Emer Exit+Tudor Substation	421 E 42 St (At FDR Dr)	NYCT	Lexington Avenue	Substation
Manhattan		001373	p/o 1	tqb22350	Strecker Laboratory Substation	Roosevelt Island	NYCT	Queens Blvd.	Substation
Manhattan		001397	60	tse00545	128 East 63 St	128 E 63rd St	MTACC	2nd Ave	Station
Manhattan	5	001398	14	tbl32420	Payable E'ment E. 63 St	Lex Av 824 Lexington Ave	NYCT	Lexington Avenue	Payable Easement
Manhattan	5	001418	1	xbl32440	E63 St Ln Bway Ln E Rvr Tn	3 Ave	NYCT	63rd Street	Payable Easement

## MTA PROPERTY LISTING FOR NYS REPORTING

Manhattan	5	001418	6	xbl32460	E63 St Ln Bway Ln E Rvr Tn	213 E 63 St (Fee)	NYCT	63rd Street	Payable Easement
Manhattan		001419	15 (7503)	xbl32466	Block 1419 Lot 15 P Esmnt	220 E 65th St	NYCT	2nd Ave	Payable Easement
Manhattan	5	001437	29	xbl32480	E63 St Ln Bway Ln E Rvr Tn	1147 1 Ave (Fee)	NYCT	63rd Street	Payable Easement
Manhattan	5	001437	30	xbl32500	E63 St Ln Bway Ln E Rvr Tn	1149 1 Ave (Fee)	NYCT	63rd Street	Payable Easement
Manhattan	5	001437	32	xbl32520	E63 St Ln Bway Ln E Rvr Tn	340 E 63 St (Fee)	NYCT	63rd Street	Payable Easement
Manhattan	5	001437	41	xbl32540	E63 St Ln Bway Ln E Rvr Tn	322 E 63 St (Fee)	NYCT	63rd Street	Payable Easement
Manhattan	5	001437	49	xbl32560	E63 St Ln Vent Tower Bldg	1190 2 Ave	NYCT	63rd Street	Vent
Manhattan		001444	1	tse00350	301 E 69th St (McArthur Props)	1312-1320 2nd Ave	NYCT	2nd Ave	Land
Manhattan		001444	50	tse00566	1324 2nd Ave (Michelle Cohen)	1324 2nd Ave	MTACC	2nd Ave	Payable Easement
Manhattan		001514	000052	tlx34499	Lex and E 86 ST	1275 Lexington Ave	NYCT	Lexington Avenue	Stairway
Manhattan		001515	1103	tlx34501	86 ST Entrance	1280 Lexington Ave	NYCT	Lexington Avenue	Stairway
Manhattan		001556	1	tse00600	1800 2nd Ave (301 E 93rd LLC)	Block 1556 Lot 1	NYCT	2nd Ave	Offices
Manhattan	6	001626	40	xbl32620	Lex Ave + E 99 St Substation	1782 Lexington Ave	NYCT	Lexington Avenue	Substation
Manhattan	6	001627	1	tbl32640	Tuskegee Airmen Bus Depot fka	(FKA 100 St Bus Depot)	NYCT	Block/Lot	Depot
Manhattan		001680	148	tse00850	308 E 109th St	308 E 109th St	NYCT	2nd Ave	Payable Easement
Manhattan		001680	149	tse00800	306 E 109th St	306 E 109th St	NYCT	2nd Ave	Payable Easement
Manhattan		001680	150	tse00750	304 E 109th St	304 E 109th St	NYCT	2nd Ave	Payable Easement
Manhattan	6	001740	1	xbl32660	IRT ROW	Lenox Ave	NYCT	Lenox Avenue	Payable Easement
Manhattan	6	001740	7	xbl32680	IRT ROW	646 Lenox Ave (Fee)	NYCT	Lenox Avenue	Payable Easement
Manhattan	6	001741	1	xbl32700	IRT ROW	Lenox Ave(Fee)	NYCT	Lenox Avenue	Payable Easement
Manhattan	6	001744	1	tle37100	147 St Yard; Esplanade Gdns	700-30 Lenox Ave	NYCT	Lenox Avenue	Yard
Manhattan		001744	1	tle37200	Payable Esmnt fm Esplanade	2569 7th Ave	NYCT	Lenox Avenue	Payable Easement
Manhattan	6	001750	34	mha03950	125 ST STATION	E 125 St	MN	Harlem	Station
Manhattan	6	001761	28	mha04300	ROW b 125th & Melrose	Fdr Drive / Harlem River	MN	Harlem	ROW
Manhattan		001761	50	tbl65741	2nd Ave Payable Easement	2132-2136 Second Ave	NYCT	Block/Lot	Payable Easement
Manhattan	6	001774	68	mha04000	Substation #13	Park Ave	MN	Harlem	Substation
Manhattan	6	001775	6	tbl32780	IRT Imprvmts In Public ROW	E 127 St	NYCT	Lexington Avenue	ROW
Manhattan	6	001791	25	tbl32800	Outdoor Bus	2469-75 2 Ave (At 127 St)	NYCT	Block/Lot	Depot
Manhattan	6	001791	25	tbl32821	126th St (El Guapo Filmways)	246 E 127 St	NYCT	Block/Lot	Depot
Manhattan	6	001793	7	tbl32820	(American Bus) 126th St	235 E 128 St	NYCT	Block/Lot	Depot
Manhattan	6	001801	1	bb132860	Triboro Bridge Structure	2 Ave	BT	Block/Lot	Bridge
Manhattan	6	001802	1	bb132880	Triboro Bridge Structure	2 Ave	BT	Block/Lot	Bridge
Manhattan	6	001803	1	tbl32900	126 St Bus Depot	2460-78 2 Ave	NYCT	Block/Lot	Depot
Manhattan	6	001811	127	bb132920	Triboro Bridge Structure	1 Ave	BT	Block/Lot	Bridge
Manhattan	6	001811	153	bb132940	Triboro Bridge Structure	1 Ave	BT	Block/Lot	Bridge
Manhattan	6	001811	21	bb132960	Triboro Bridge Appr & Playgrd	Cuvillier Park	BT	Block/Lot	Bridge

## MTA PROPERTY LISTING FOR NYS REPORTING

Manhattan	6	001811	50	bb132980	Triboro Bridge Structure	1 Ave	BT	Block/Lot	Bridge
Manhattan	6	001819		bb133000	Triboro Bridge Structures	Randall's and Ward's Islands	BT	Block/Lot	Bridge
Manhattan	7	001875	139	tbw31101	IRT ROW	W 104 St	NYCT	Broadway/7th Avenue	Payable Easement
Manhattan	7	001875	146	tbw31102	IRT ROW	Broadway	NYCT	Broadway/7th Avenue	Payable Easement
Manhattan	7	001875	18	tbw31103	IRT ROW	Broadway	NYCT	Broadway/7th Avenue	Payable Easement
Manhattan	7	001875	37	tbw31104	IRT ROW	W 104 St (Dof=W 140 St)	NYCT	Broadway/7th Avenue	Payable Easement
Manhattan	7	001875	38	tbw31105	IRT ROW	W 104 St	NYCT	Broadway/7th Avenue	Payable Easement
Manhattan	7	001875	39	tbw31106	IRT ROW	W 104 St	NYCT	Broadway/7th Avenue	Payable Easement
Manhattan	7	001875	40	tbw31107	IRT ROW	W 104 St	NYCT	Broadway/7th Avenue	Payable Easement
Manhattan	7	001875	41	tbw31108	IRT ROW	W 104 St	NYCT	Broadway/7th Avenue	Payable Easement
Manhattan	7	001875	42	tbw31109	IRT ROW	W 104 St	NYCT	Broadway/7th Avenue	Payable Easement
Manhattan	7	001875	43	tbw31110	IRT ROW	W 104 St	NYCT	Broadway/7th Avenue	Payable Easement
Manhattan	7	001875	46	tbw31111	IRT ROW	Broadway	NYCT	Broadway/7th Avenue	Payable Easement
Manhattan		001925		mha01701	3 Conduit Installation	Tracks 37 and 38	MN	Grand Central Terminal	ROW
Manhattan	7	001959	5	xbl33260	IND Harlem Substation	313 W 133 St	NYCT	8th Avenue	Substation
Manhattan	7	001968	1	tbl33280	Amsterdam Bus Depot	1381 Amsterdam Ave	NYCT	Block/Lot	Depot
Manhattan	7	001997	6	tbl33380	MABSTOA Garage Non Revenu	641-45 W 130 St	NYCT	Block/Lot	Garage
Manhattan	7	001999	1	tbl33400	Manhattanville Depot	2321-29 12 Ave	NYCT	Block/Lot	Depot
Manhattan	7	001999	11	tbl33420	Manhattanville Depot	613-41 W 132 St	NYCT	Block/Lot	Depot
Manhattan	7	002015	6	tbl33480	Clara Hale Depot	721 Lenox Ave 101 146	NYCT	Block/Lot	Depot
Manhattan	7	002016	1	tbl33500	IRT Lenox Ave Yard+Substatn	147 & 7 Ave	NYCT	Block/Lot	Yard
Manhattan	7	002016	10	xbl33520	IRT 7 Ave & 149 St Cntrl Rm	7 Ave	NYCT	Broadway/7th Avenue	Tower
Manhattan	7	002016	100	xbl33540	IRT 7th Ave & 149 St Yard	7 Ave	NYCT	Broadway/7th Avenue	Payable Easement
Manhattan		002016	50	tle37300	Temp Esmnt at Esplanade	2569 7th Ave	NYCT	Lenox Avenue	Payable Easement
Manhattan	7	002053	44	xbl33560	IND Wash Hts 8 Ave Ln, Rt 10: St Nicholas Ave		NYCT	8th Avenue	Payable Easement
Manhattan	7	002054	69	xbl33580	IND 8th Ave Concourse Ln	425-35 Edgecombe Ave (Fee)	NYCT	8th Avenue	Payable Easement
Manhattan	7	002062	131	xbl33620	IND Wash Hts 8 Ave Ln, Rt 10: W 147 St		NYCT	8th Avenue	Payable Easement
Manhattan	7	002089	39	xbl33680	IRT B*Way+W 143 St Substatio	606-608 W 143 St	NYCT	Broadway/7th Avenue	Substation
Manhattan	8	002105	1	xbl33720	IND 8th Ave Concourse Ln	8 Ave	NYCT	Block/Lot	Payable Easement
Manhattan	8	002106	3	xbl33760	IND 8th Ave Concourse Ln	West 155th St	NYCT	Concourse	Payable Easement
Manhattan		002106	3	xbl33761	Payable Esmnt with NCYHA	2927 Fred Douglass Blvd	NYCT	Concourse	Payable Easement
Manhattan	8	002120	33	xbl33780	IND Wash Hts 8 Ave Ln, Rt 10: Amsterdam Ave		NYCT	8th Avenue	Payable Easement
Manhattan	8	002126	8	xbl33800	IND Wash Hts Substation	566 W 170	NYCT	8th Avenue	Substation
Manhattan	8	002140	10	xbl33820	Amtrak	New York Central RR	MN	Block/Lot	Payable Easement
Manhattan	8	002142	130	xbl33840	IND Wash Hts 8 Ave Ln, Rt 10: 4101 Broadway (Fee)		NYCT	8th Avenue	Payable Easement
Manhattan	8	002142	133	xbl33860	IND Wash Hts 8 Ave Ln, Rt 10: Broadway		NYCT	8th Avenue	Payable Easement

## MTA PROPERTY LISTING FOR NYS REPORTING

Manhattan	8	002149	276	xbl33880	IRT ROW	Fort George Ave	NYCT	Broadway/7th Avenue	Payable Easement
Manhattan	8	002154	1	xbl33900	IRT ROW	St Nicholas Ave	NYCT	Broadway/7th Avenue	Payable Easement
Manhattan	8	002169	48	tbw32001	191 St Station	1613 St Nicholas Ave	NYCT	Broadway/7th Avenue	Station
Manhattan	8	002170	131	xbl33940	IRT ROW	St Nicholas Ave	NYCT	Broadway/7th Avenue	Payable Easement
Manhattan	8	002170	140	xbl33960	IRT ROW	Hillside Ave	NYCT	Broadway/7th Avenue	Payable Easement
Manhattan	8	002170	163	xbl33980	IRT Substation #17	Hillside	NYCT	Broadway/7th Avenue	Substation
Manhattan	8	002170	163	xbl34000	IRT ROW	Hillside Ave	NYCT	Broadway/7th Avenue	Payable Easement
Manhattan	8	002170	175	xbl34020	IRT ROW	Hillside Ave	NYCT	Broadway/7th Avenue	ROW
Manhattan	8	002170	180	xbl34040	IRT ROW	Hillside Ave	NYCT	Broadway/7th Avenue	Payable Easement
Manhattan	8	002170	190	xbl34060	IRT Fdations,+Ducts+Manhol	Fort George Ave	NYCT	Broadway/7th Avenue	Payable Easement
Manhattan	8	002179	625	xbl34080	IND Wash Hts	8 Ave Ln, Rt 10: Broadway	NYCT	8th Avenue	Payable Easement
Manhattan	8	002179	625	xbl34100	IND Wash Hts	8 Ave Ln, Rt 10: Pinehurst Ave	NYCT	8th Avenue	Stairway
Manhattan	8	002179	625	xbl34120	IND Wash Hts	8 Ave Ln, Rt 10: Broadway	NYCT	8th Avenue	Stairway
Manhattan	8	002180	127	xbl34140	IND Wash Hts	8 Ave Ln, Rt 10: Ft Washington Ave	NYCT	8th Avenue	Stairway
Manhattan	8	002180	27	xbl34160	IND Wash Hts	8 Ave Ln, Rt 10: Ft Washington Ave	NYCT	8th Avenue	Payable Easement
Manhattan	8	002180	369	xbl34180	Vacant Land	Overlook Terrace	NYCT	8th Avenue	Land
Manhattan	8	002189	1	tbl34200	207 St Yd and IND Substatn	10 Ave	NYCT	Block/Lot	Yard
Manhattan	8	002189	17	tbl34201	207th St Yard Access	W 215 St	NYCT	Block/Lot	Access Road
Manhattan	8	002197	1	tbl34220	Kingsbridge Bus Depot	MABST14055 9 Ave	NYCT	Block/Lot	Depot
Manhattan	8	002197	75	tbl34240	Kingsbridge Bus Depot	MABST14055 9 Ave	NYCT	Block/Lot	Depot
Manhattan	8	002197	80	tbl34260	Kingsbridge Bus Depot	MABST14055 9 Ave	NYCT	Block/Lot	Depot
Manhattan	8	002197	95	tbl34261	Kingsbridge Bus Depot	4055 9 Ave	NYCT	Block/Lot	Depot
Manhattan	8	002213	6	tbl34280	Kingsbridge Bus Depot	MABST14069-79 10 Ave	NYCT	Block/Lot	Depot
Manhattan	8	002215	2	tbl34340	Broadway Bridge	Broadway @ Harlem Rivdr	NYCT	Block/Lot	Bridge
Manhattan		002215	42	mhu04301	Promenade Apartments	Sta-Mon# 51.5	MN	Hudson	Payable Easement
Manhattan	8	002215	645	mhu04000	ROW b Univ Hts	Marble Hill	MN	Hudson	ROW
Manhattan		002215	671	mbl34300	Marble Hill Station	Broadway	MN	Hudson	Station
Manhattan		002215	671	mbl34320	Marble Hill Substation (old)	Teunnisen Pl	MN	Hudson	Substation
Manhattan	8	002215	671	mhu04050	MARBLE HILL STATION	Broadway	MN	Hudson	Station
Manhattan		002215	672	mhu04100	Former Marble Hill Station	Broadway	MN	Hudson	Stat. not in use
Manhattan	8	002215	675	mhu04250	ROW b Marble Hill	Spuyten	MN	Hudson	ROW
Manhattan		002215	676	mhu04150	Former Marble Hill Station	Broadway	MN	Hudson	Stat. not in use
Manhattan		002215	680	mhu04200	Former Marble Hill Station	Broadway	MN	Hudson	Stat. not in use
Manhattan		002215	690	mhu03951	P Esmnt Marble Hill	W 225 St Marble Hill	MN	Hudson	ROW
Manhattan	8	002215	77	mhu04300	ROW b Marble Hill	Spuyten	MN	Hudson	ROW
Manhattan	8	002215	79	mhu04350	ROW b Marble Hill	Spuyten	MN	Hudson	ROW

## MTA PROPERTY LISTING FOR NYS REPORTING

Manhattan		002215	80	mhu04302	Promenade Apartments	Sta-Mon# 51.5	MN	Hudson	Payable Easement
Manhattan	8	002215	80	mhu04400	ROW b Marble Hill Spuyten	Milepost 9.3 , Sta-Mon# 52.5	MN	Hudson	ROW
Manhattan	8	002215	874	tbw32201	B'Way Harlem River Substation	Broadway	NYCT	Broadway/7th Avenue	Substation
Manhattan	8	002235	20	xbl34540	IND 8 Ave Wash Hts Ln;Excl	610 W 207	NYCT	8th Avenue	Payable Easement
Manhattan	8	002235	22	xbl34560	IND Wash Hts 8 Ave Ln, Rt 10: W 207 St		NYCT	8th Avenue	Payable Easement
Manhattan		00781	9002	lml00015	New Entrance Payable Easemer	2 Penn Plaza	LIR	Main Line	Payable Easement
Manhattan		080028	1575	mha00800	Grand Central Terminal	416 Lexington Ave	MN	Harlem	Building
Manhattan		080382	12	tbl36700	IRT Contract #1	Throughout Manhattan	NYCT	Block/Lot	ROW
Manhattan		080793	12	tbl36720	BMT Bway,Nass,+14 St Lines	Throughout Manhattan	NYCT	Block/Lot	ROW
Manhattan	1	10		bb132845	Battery Tunnel Vent Bldng	Governor's Island	BT	Block/Lot	Tunnel
Manhattan	1	10		bb132846	Trust for Governors Island	10 South St, Slip 7	BT	Block/Lot	Payable Easement
Manhattan		1280	30	mha00355	Bollards@42nd St Lex	VandeGrand Central Terminal Entranc	MN	Grand Central Terminal	Payable Easement
Manhattan	5	1280	30	tlx34009	Hyatt Hotel Esmnts	Lexington Ave	NYCT	Lexington Avenue	Payable Easement
Manhattan		1373	p/o 1	tqb22351	Con Ed Duct Banks	Roosevelt Island	NYCT	Queens Blvd.	Payable Easement
Manhattan		1394		tlx34200	59 ST	Lexington Ave	NYCT	Lexington Avenue	Station
Manhattan		1402	49	tlx34301	ADA Elevator and Shaft	Lexington Ave/68 St/	NYCT	Lexington Avenue	Payable Easement
Manhattan		1402	49	tlx34302	Staging for ADA installation	Lexington Ave/68 St/	NYCT	Lexington Avenue	Payable Easement
Manhattan		1403	1	tlx34303	Louver exhaust in an areaway	Lexington Ave/68 St/	NYCT	Lexington Avenue	Payable Easement
Manhattan		1403	1	tlx34304	Staging for louver installation	Lexington Ave/68 St/	NYCT	Lexington Avenue	Payable Easement
Manhattan		1403	1	tlx34305	Areaway for egress stairway	Lexington Ave/68 St/	NYCT	Lexington Avenue	Payable Easement
Manhattan		1403	1	tlx34306	Removal of wall space for stair	Lexington Ave/68 St/	NYCT	Lexington Avenue	Payable Easement
Manhattan		1403	33	tlx34307	Street level subway entrance in	Lexington Ave/68 St/	NYCT	Lexington Avenue	Payable Easement
Manhattan		1403	33	tlx34308	Staging for constructing subway	Lexington Ave/68 St/	NYCT	Lexington Avenue	Payable Easement
Manhattan		1403	33	tlx34309	Platform level subway entrance	Lexington Ave/68 St/	NYCT	Lexington Avenue	Payable Easement
Manhattan		1403	33	tlx34310	Staging for constructing subway	Lexington Ave/68 St/	NYCT	Lexington Avenue	Payable Easement
Manhattan		1403	33	tlx34311	Passageway within bldg. proper	Lexington Ave/68 St/	NYCT	Lexington Avenue	Payable Easement
Manhattan	1	1744	1	t1e37400	Easement at Esplanade	700 Esplanade Gardens Plaza	NYCT	Lenox Avenue	Payable Easement
Manhattan		1761	28	mha04301	ROW under Harlem Lift Bridge		MN	Harlem	Receivable Easement
Manhattan		1789	16	tse00582	Easement @ East 124th Street	233 East 124th Street	NYCT	East Side Access	Receivable Easement
Manhattan		18	100	bb132850	Brooklyn Battery Tun Blower Bli	Battery Pl bet Greenwich/Washington	BT	Block/Lot	Tunnel
Manhattan		1909	44	tse01054	120 West 125th Street		MTA	2nd Ave	Building
Manhattan	1	2016	50	t1e37500	Easement at Esplanade	2541 Adam Clayton Powell Blvd	NYCT	Lenox Avenue	Payable Easement
Manhattan		2124	65	tei14801	Mitchel Sq Park ADA easements	3962 Broadway	NYCT		Payable Easement
Manhattan		2189	50	tbl34210	207th St Yard Access	W 208th St	NYCT	Block/Lot	Access Road
Manhattan		456	27	tse00035	Volume Easement at 1 St	11 2nd Avenue	NYCT	2nd Ave	Payable Easement
Manhattan		456	28	tse00036	Volume Easement at 1 St	9 2nd Avenue	NYCT	2nd Ave	Payable Easement



## MTA PROPERTY LISTING FOR NYS REPORTING

Manhattan	676	3 to be 1	bb136187	Hudson Yards Western Rail Y.	Hudson Yards - Western Rail Yards - B	Hudson Yards Bond	Block/Lot	Land	
Manhattan	679	1	bb136145	LIRR West Side Yards JJCC	Block 679 Lot 1	LIR	Block/Lot	Land	
Manhattan	702	10	bb136184	Hudson Yards Tower C	10 Hudson Yards	Hudson Yards Bond	Block/Lot	Land	
Manhattan	702	1002, 10	bb136185	Hudson Yards Tower D	Tower D - 15 Hudson Yards	Hudson Yards Bond	Block/Lot	Land	
Manhattan	702	1301	bb136183	Hudson Yards Tower B	Ret: 30 Hudson Yards	Hudson Yards Bond	Block/Lot	Land	
Manhattan	702	P/O 175	bb136188	Hudson Yards Retail Pavillion	Hudson Yards - 530 West 33rd Street	Hudson Yards Bond	Block/Lot	Land	
Manhattan		TRIBORO BR	bb132861	TRIBORO BRIDGE MANHATTAN	Manhattan Lift Span	BT	Block/Lot	Bridge	
Nassau			ibte0100	LIB Payphones	Various Locations	LIB	Block/Lot	Telecom	
Nassau			iib00001	Long Island Bus Optg Lease	All Facilities and assets	LIB		Land	
Nassau			lba02300	LYNBROOK STATION -45 ATLAI	45 Atlantic Ave	LIR	Long Beach	Station	
Nassau			lba06310	Garage at 50 Banks Ave	50 Banks Ave	LIR	Babylon	Garage	
Nassau			lcb13101	Central Branch ROW	Sta-Mon # 860	LIR	Central Branch	Land	
Nassau	34		lhe02850	Parking at Country Life Press	Sta-Mon # 195	LIR	Hempstead	Parking	
Nassau			lml16901	ROW b Queens Village Elmont	238th Street	LIR	Main Line	Access Road	
Nassau			lml18651	Village Owned Lot @ Floral Par	Floral Blvd and Carlton St	LIR	Main Line	Parking	
Nassau			lml18652	Village Owned Lot @ Floral Par	Carnation Ave under viaduct	LIR	Main Line	Parking	
Nassau			lml18653	Village Owned Lot @ Floral Par	Tulip Ave and S Tyson Ave	LIR	Main Line	Parking	
Nassau	9		lob03301	38 7 Village lot@ E Williston	On Pennsylvania Ave	LIR	Oyster Bay	Parking	
Nassau			lob07213	Easement at Roslyn Station	Sta-Mon# 1190	LIR	Oyster Bay	Payable Easement	
Nassau	35		lwh04401	Easement at Hempstead Ave	West Hempstead Team Yard	LIR	Central Branch	Receivable Easement	
Nassau	132	1	14	lpj05700	ROW b Syos Cold Spring Har	Sta-Mon# 1685	LIR	Port Jefferson	ROW
Nassau	97	1	3.1	lcb12000	Central Branch ROW	Sta-Mon #805	LIR	Central Branch	Land
Nassau	70	1	46	lcb11700	Central Branch ROW	Sta-Mon #790	LIR	Central Branch	Land
Nassau	70	1	46	lcb11800	Central Branch ROW	Sta-Mon #795	LIR	Central Branch	Land
Nassau	9	1	58	lba39000	ROW b Lindenhurst Babylon	Sta-Mon# 1870	LIR	Babylon	ROW
Nassau	9	1	58	lba39100	ROW b Lindenhurst Babylon	Sta-Mon# 1875	LIR	Babylon	ROW
Nassau	9	1	58	lba39200	13 11 Parking at Babylon	Sta-Mon# 1880	LIR	Babylon	Parking
Nassau	9	1	58	lba39300	Parking b Lindenhurst Babylon	Sta-Mon# 1880	LIR	Babylon	ROW
Nassau	9	1	58	lba39400	ROW b Lindenhurst Babylon	Sta-Mon# 1885	LIR	Babylon	ROW
Nassau	9	1	58	lba39500	Bridge b Lindenhurst Babylon	Sta-Mon# 1885	LIR	Babylon	Bridge
Nassau	9	1	58	lba39700	Substation b Lindenhurst Bab	Sta-Mon# 1885	LIR	Babylon	Substation
Nassau	10	1	9	lba39600	13 1 Parking at Babylon	Sta-Mon# 1890	LIR	Babylon	Parking
Nassau	32	101	1	lml16900	ROW b Queens Village Elmont	Sta-mon # 730	LIR	Main Line	ROW
Nassau	32	101	1	lml16950	ROW b Queens Village Elmont	Sta-mon # 735	LIR	Main Line	ROW
Nassau	32	101	1	lml17000	ROW b Queens Village Elmont	Sta-mon # 735	LIR	Main Line	Bridge
Nassau	32	101	1	lml17050	ELMONT STATION	Sta-mon # 740	LIR	Main Line	ROW

## MTA PROPERTY LISTING FOR NYS REPORTING

Nassau	32	101	1	lml17100	Substation b Elmont Bellerose	Sta-mon # 740	LIR	Main Line	Substation
Nassau	32	101	1	lml17150	ROW b Elmont Bellerose	Sta-mon # 745	LIR	Main Line	ROW
Nassau	32	101	1	lml17200	ROW b Elmont Bellerose	Sta-mon # 750	LIR	Main Line	ROW
Nassau	32	101	1	lml17250	Bridge b Elmont Bellerose	Sta-mon # 750	LIR	Main Line	Bridge
Nassau	32	101	2	lml17300	ROW b Elmont Bellerose	Sta-mon # 755	LIR	Main Line	ROW
Nassau	32	101	27	lml17350	ROW b Elmont Bellerose	Sta-mon # 755	LIR	Main Line	ROW
Nassau	32	101	27	lml17400	Parking at Bellerose	Sta-mon # 755	LIR	Main Line	Parking
Nassau	32	101	27	lml17450	ROW at Bellerose	Sta-mon # 760	LIR	Main Line	ROW
Nassau	32	101	27	lml17700	ROW b Bellerose Floral Pk	Sta-mon # 765	LIR	Main Line	ROW
Nassau	32	101	27	lml17850	ROW b Bellerose Floral Pk	Sta-mon # 770	LIR	Main Line	ROW
Nassau	32	101	27	lml17950	ROW b Bellerose Floral Pk	Sta-mon # 775	LIR	Main Line	ROW
Nassau	32	101	27	lml18150	ROW b Bellerose Floral Pk	Sta-mon # 780	LIR	Main Line	ROW
Nassau	32	101	27	lml18350	ROW b Bellerose Floral Pk	Sta-mon # 785	LIR	Main Line	ROW
Nassau	32	101	28	lml18000	ROW b Bellerose Floral Pk	Sta-mon # 775	LIR	Main Line	ROW
Nassau	32	101	28	lml18050	Land b Bellerose Floral Pk	Sta-mon # 775	LIR	Main Line	Land
Nassau	32	101	28	lml18200	ROW b Bellerose Floral Pk	Sta-mon # 780	LIR	Main Line	ROW
Nassau	32	101	28	lml18400	ROW b Bellerose Floral Pk	Sta-mon # 785	LIR	Main Line	ROW
Nassau	32	101	38	lml18250	ROW b Bellerose Floral Pk	Sta-mon # 780	LIR	Main Line	ROW
Nassau	32	101	46	lml18450	ROW b Bellerose Floral Pk	Sta-mon # 785	LIR	Main Line	ROW
Nassau	32	101	47	lml17500	ROW at Bellerose	Sta-mon # 760	LIR	Main Line	ROW
Nassau	32	101	47	lml17550	BELLEROSE STATION	Sta-mon # 760	LIR	Main Line	Station
Nassau	32	101	47	lml17600	Parking at Bellerose	Sta-mon # 760	LIR	Main Line	Parking
Nassau	32	101	47	lml17650	Bridge at Bellerose	Sta-mon # 760	LIR	Main Line	Bridge
Nassau	32	101	47	lml17750	ROW b Bellerose Floral Pk	Sta-mon # 765	LIR	Main Line	ROW
Nassau	32	101	47	lml17800	Land b Bellerose Floral Pk	Sta-mon # 765	LIR	Main Line	Land
Nassau	32	101	47	lml17900	ROW b Bellerose Floral Pk	Sta-mon # 770	LIR	Main Line	ROW
Nassau	32	101	47	lml18100	ROW b Bellerose Floral Pk	Sta-mon # 775	LIR	Main Line	ROW
Nassau	32	101	47	lml18300	ROW b Bellerose Floral Pk	Sta-mon # 780	LIR	Main Line	ROW
Nassau	32	101	47	lml18500	ROW b Bellerose Floral Pk	Sta-mon # 785	LIR	Main Line	ROW
Nassau	32	101	5	lml18550	ROW at Floral Pk	Sta-mon # 790	LIR	Main Line	ROW
Nassau	32	101	5	lml18600	FLORAL PARK STATION	Sta-mon # 790	LIR	Main Line	Station
Nassau	32	101	5	lml18650	Village Owned Lot @ Floral Pk	Sta-mon # 790	LIR	Main Line	Parking
Nassau	32	101	5	lml18700	ROW b Floral Pk New Hyde Par	Sta-mon # 795	LIR	Main Line	ROW
Nassau	32	102	24	lcr00100	Parking @ Floral Pk(*)	Sta-Mon 385, Jericho Tpke	LIR	Creedmore	Parking
Nassau	32	102	24	lcr00200	Creedmore ROW	Jericho Tpke	LIR	Creedmore	Stat. not in use
Nassau	32	102	24	lcr00300	Creedmore ROW	Jericho Tpke	LIR	Creedmore	ROW

## MTA PROPERTY LISTING FOR NYS REPORTING

Nassau	32	102	24	lcr00400	Creedmore ROW	Garfield Ave	LIR	Creedmore	ROW
Nassau	32	102	24	lcr00500	Creedmore ROW	Van Siclen Ave	LIR	Creedmore	ROW
Nassau	32	102	24	lcr00600	Creedmore ROW	Van Siclen Ave	LIR	Creedmore	Sidetrack
Nassau	32	102	24	lcr00800	Creedmore ROW	Tyson Ave	LIR	Creedmore	Grade Crossing
Nassau	32	102	24	lcr00900	Land at Floral Park	Tyson Ave-Plainfield RD	LIR	Creedmore	Land
Nassau	32	102	24	lcr01000	Creedmore ROW	Plainfield Rd	LIR	Creedmore	ROW
Nassau	32	102	29	lml18750	ROW b Floral Pk New Hyde Par Sta-mon # 800		LIR	Main Line	ROW
Nassau	32	102	29	lml18800	Bridge b Floral Pk New Hyde Pl Sta-mon # 800		LIR	Main Line	Bridge
Nassau	32	102	29	lml18850	Substa b Floral Pk New H Pk Sta-mon # 800		LIR	Main Line	Substation
Nassau	32	102	29	lml18900	Footbridge b Floral Pk New Hyr Sta-mon # 800		LIR	Main Line	Footbridge
Nassau	32	102	32	lml19250	ROW b Floral Pk New Hyde Par Sta-mon # 825		LIR	Main Line	ROW
Nassau	32	102	33	lml19300	ROW b Floral Pk New Hyde Par Sta-mon # 830		LIR	Main Line	ROW
Nassau	32	102	45	lcr00700	Creedmore ROW	Tyson Ave	LIR	Creedmore	ROW
Nassau	32	102	45	lhe00040	ROW b Floral Pk Stewart Mano Sta-Mon# 5		LIR	Hempstead	ROW
Nassau	32	102	45	lhe00080	Substation b Floral Pk Stew M Sta-Mon# 5		LIR	Hempstead	Substation
Nassau	32	102	45	lhe00120	Yard b Floral Pk Stewart Manor Sta-Mon# 5		LIR	Hempstead	Yard
Nassau	32	102	45	lml18950	ROW b Floral Pk New Hyde Par Sta-mon # 805		LIR	Main Line	ROW
Nassau	32	102	45	lml19000	Land b Floral Pk New Hyde Par Sta-mon # 805		LIR	Main Line	Land
Nassau	32	102	7	lml10055	crossing b Floral Pk New Hyde Sta-Mon# 810		LIR	Main Line	Grade Crossing
Nassau	32	102	7	lml19050	ROW b Floral Pk New Hyde Par Sta-mon # 810		LIR	Main Line	ROW
Nassau	32	102	7	lml19100	ROW b Floral Pk New Hyde Par Sta-mon # 815		LIR	Main Line	ROW
Nassau	32	102	7	lml19150	ROW b Floral Pk New Hyde Par Sta-mon # 820		LIR	Main Line	ROW
Nassau	32	102	7	lml19200	ROW b Floral Pk New Hyde Par Sta-mon # 825		LIR	Main Line	ROW
Nassau	33	103	19	lml20050	ROW b New Hyde Pk Merillon / Sta-mon # 875		LIR	Main Line	ROW
Nassau	33	103	19	lml20100	crossing b New Hyde Pk Merillc Sta-mon # 875		LIR	Main Line	Grade Crossing
Nassau	33	103	19	lml20150	ROW b New Hyde Pk Merillon / Sta-mon # 880		LIR	Main Line	ROW
Nassau	33	103	19	lml20200	ROW b New Hyde Pk Merillon / Sta-mon # 885		LIR	Main Line	ROW
Nassau	33	103	19	lml20250	Land b New Hyde Pk Merillon Sta-mon # 885		LIR	Main Line	Land
Nassau	33	103	19	lml20300	Row b New Hyde Pk Merillon A Sta-mon # 890		LIR	Main Line	ROW
Nassau	33	103	19	lml20350	ROW b New Hyde Pk Merillon / Sta-mon # 895		LIR	Main Line	ROW
Nassau	33	103	19	lml20400	Land b New Hyde Pk Merillon Sta-mon # 895		LIR	Main Line	Land
Nassau	33	103	19	lml20450	Land b New Hyde Pk Merillon Sta-mon # 895		LIR	Main Line	Land
Nassau	33	103	2	lml20000	Parking at New Hyde Park Sta-mon # 870		LIR	Main Line	Parking
Nassau	33	103	200	lml21050	ROW b Merillon Ave Mineola Sta-mon # 925		LIR	Main Line	ROW
Nassau	33	103	200	lml21100	Bridge b Merillon Ave Mineola Sta-mon # 925		LIR	Main Line	Bridge
Nassau	33	103	21	lml19550	ROW b Floral Pk New Hyde Par Sta-mon # 850		LIR	Main Line	ROW

## MTA PROPERTY LISTING FOR NYS REPORTING

Nassau	33	103	21	lml19600	crossing b Floral Pk New H Pk	Sta-mon # 850	LIR	Main Line	Grade Crossing
Nassau	33	103	21	lml19650	Substa b Floral Pk New H Pk	Sta-mon # 850	LIR	Main Line	Substation
Nassau	33	103	21	lml19700	ROW b Floral Pk New Hyde Par	Sta-mon # 855	LIR	Main Line	ROW
Nassau	33	103	21	lml19750	ROW b Floral Pk New Hyde Par	Sta-mon # 860	LIR	Main Line	ROW
Nassau	33	103	21	lml19800	crossing b Floral Pk New H Pk	Sta-mon # 860	LIR	Main Line	Grade Crossing
Nassau	33	103	22	lml19850	ROW at New Hyde Pk	Sta-mon # 865	LIR	Main Line	ROW
Nassau	33	103	22	lml19900	NEW HYDE PARK STATION	Sta-mon # 865	LIR	Main Line	Station
Nassau	33	103	22	lml19950	Parking at New Hyde Park	Sta-mon # 865	LIR	Main Line	Parking
Nassau	15	103	31	lpj03754	Block 103 Lot 31	Sta-Mon# 1545	LIR	Port Jefferson	Payable Easement
Nassau	33	103	4	lml20500	ROW b New Hyde Pk Merillon /	Sta-mon # 900	LIR	Main Line	ROW
Nassau	33	103	4	lml20550	Bridge b New Hyde Pk Merillon	Sta-mon # 900	LIR	Main Line	Bridge
Nassau	33	103	4	lml20600	Land b New Hyde Pk Merillon	Sta-mon # 900	LIR	Main Line	Land
Nassau	33	103	4	lml20650	Land b New Hyde Pk Merillon	Sta-mon # 900	LIR	Main Line	Land
Nassau	33	103	4	lml20700	ROW b New Hyde Pk Merillon /	Sta-mon # 905	LIR	Main Line	ROW
Nassau	33	103	4	lml20750	ROW b New Hyde Pk Merillon /	Sta-mon # 910	LIR	Main Line	ROW
Nassau	33	103	4	lml20800	ROW b New Hyde Pk Merillon /	Sta-mon # 915	LIR	Main Line	ROW
Nassau	33	103	4	lml20850	Substa b New Hyde Pk Merillor	Sta-mon # 915	LIR	Main Line	Substation
Nassau	33	103	4	lml20900	ROW at Merrilon Ave	Sta-mon # 920	LIR	Main Line	ROW
Nassau	33	103	4	lml20950	MERILLON AVE STATION	Sta-mon # 920	LIR	Main Line	Station
Nassau	33	103	4	lml21000	Parking at Merrilon Ave	Sta-mon # 920	LIR	Main Line	Parking
Nassau	32	103	8	lml19350	ROW b Floral Pk New Hyde Par	Sta-mon # 830	LIR	Main Line	ROW
Nassau	32	103	8	lml19400	ROW b Floral Pk New Hyde Par	Sta-mon # 835	LIR	Main Line	ROW
Nassau	32	103	8	lml19450	ROW b Floral Pk New Hyde Par	Sta-mon # 840	LIR	Main Line	ROW
Nassau	32	103	8	lml19500	ROW b Floral Pk New Hyde Par	Sta-mon # 845	LIR	Main Line	ROW
Nassau	33	104	203	lml21200	ROW b Merillon Ave Mineola	Sta-mon # 935	LIR	Main Line	ROW
Nassau	33	104	203	lml21250	ROW b Merillon Ave Mineola	Sta-mon # 940	LIR	Main Line	ROW
Nassau	33	104	203	lml21300	ROW b Merillon Ave Mineola	Sta-mon # 945	LIR	Main Line	ROW
Nassau	33	104	203	lml21350	ROW b Merillon Ave Mineola	Sta-mon # 950	LIR	Main Line	ROW
Nassau	9	104	218	lml21400	ROW b Merillon Ave Mineola	Sta-mon # 955	LIR	Main Line	ROW
Nassau	9	104	218	lml21450	crossing b Merillon Ave Mineol	Sta-mon # 955	LIR	Main Line	Grade Crossing
Nassau	9	104	218	lml21500	ROW b Merillon Ave Mineola	Sta-mon # 960	LIR	Main Line	ROW
Nassau	9	104	218	lml21550	ROW b Merillon Ave Mineola	Sta-mon # 965	LIR	Main Line	ROW
Nassau	9	104	218	lml21600	ROW b Merillon Ave Mineola	Sta-mon # 970	LIR	Main Line	ROW
Nassau	9	104	218	lml21650	ROW b Merillon Ave Mineola	Sta-mon # 975	LIR	Main Line	ROW
Nassau	9	104	218	lml21700	Parking at Mineola	Sta-mon # 980	LIR	Main Line	Parking
Nassau	9	104	218	lml21710	ROW b Merrilon Mineola	Milepost #980	LIR	Main Line	ROW

## MTA PROPERTY LISTING FOR NYS REPORTING

Nassau	9	104	218	lml21750	ROW at Mineola	Sta-mon # 985	LIR	Main Line	ROW
Nassau	9	104	218	lml21800	MINEOLA STATION	Sta-mon # 985	LIR	Main Line	Station
Nassau	9	104	218	lml21850	Parking at Mineola	Sta-mon # 985	LIR	Main Line	Parking
Nassau	9	104	218	lml21900	Bridge at Mineola	Sta-mon # 985	LIR	Main Line	Bridge
Nassau	9	104	218	lml22001	Substation E o Mineola Station	Sta-Mon# 990	LIR	Main Line	Substation
Nassau	9	104	221	lml21950	Substation at Mineola	Sta-mon # 985	LIR	Main Line	Substation
Nassau	33	104	6	lml21150	ROW b Merillon Ave Mineola	Sta-mon # 930	LIR	Main Line	ROW
Nassau	9	105	202	lml22000	ROW b Mineola Carle Place	Sta-mon # 990	LIR	Main Line	ROW
Nassau	9	105	202	lml22050	Land b Mineola Carle Place	Sta-mon # 990	LIR	Main Line	Land
Nassau	9	105	202	lob00100	ROW b Mineola E Williston	Sta-Mon# 1000	LIR	Oyster Bay	ROW
Nassau	9	105	202	lob00200	crossing b Mineola E Williston	Sta-Mon# 1000	LIR	Oyster Bay	Grade Crossing
Nassau	9	105	203	lml22100	ROW b Mineola Carle Place	Sta-mon # 995	LIR	Main Line	ROW
Nassau	9	105	203	lml22150	crossing b Mineola Carle Place	Sta-mon # 995	LIR	Main Line	Grade Crossing
Nassau	9	105	203	lml22200	ROW b Mineola Carle Place	Sta-mon # 1000	LIR	Main Line	ROW
Nassau	9	105	204	lml22250	ROW b Mineola Carle Place	Sta-mon # 1005	LIR	Main Line	ROW
Nassau	9	105	204	lml22255	crossing b Mineola Carle Place	Sta-Mon# 1005	LIR	Main Line	Grade Crossing
Nassau	9	105	204	lml22300	ROW b Mineola Carle Place	Sta-mon # 1010	LIR	Main Line	ROW
Nassau	9	105	204	lml22350	ROW b Mineola Carle Place	Sta-mon # 1015	LIR	Main Line	ROW
Nassau	9	105	204	lml22400	ROW b Mineola Carle Place	Sta-mon # 1020	LIR	Main Line	ROW
Nassau	9	105	204	lml22450	ROW b Mineola Carle Place	Sta-mon # 1025	LIR	Main Line	ROW
Nassau	9	105	205	lml22500	ROW b Mineola Carle Place	Sta-mon # 1030	LIR	Main Line	ROW
Nassau	9	105	205	lml22550	Land b Mineola Carle Place	Sta-mon # 1030	LIR	Main Line	Land
Nassau	9	105	205	lml22600	Land b Mineola Carle Place	Sta-mon # 1030	LIR	Main Line	Land
Nassau	9	105	206	lml22650	ROW b Mineola Carle Place	Sta-mon # 1035	LIR	Main Line	ROW
Nassau	9	105	206	lml22750	ROW b Mineola Carle Place	Sta-mon # 1040	LIR	Main Line	ROW
Nassau	9	105	206	lml22800	ROW b Mineola Carle Place	Sta-mon # 1045	LIR	Main Line	ROW
Nassau	9	105	206	lml22850	ROW b Mineola Carle Place	Sta-mon # 1050	LIR	Main Line	ROW
Nassau	10	106	200	lml22900	ROW b Mineola Carle Place	Sta-mon # 1055	LIR	Main Line	ROW
Nassau	10	106	200	lml22950	Bridge b Mineola Carle Place	Sta-mon # 1055	LIR	Main Line	Bridge
Nassau	10	106	200	lml23000	Land b Mineola Carle Place	Sta-mon # 1055	LIR	Main Line	Land
Nassau	10	106	200	lml23050	Land b Mineola Carle Place	Sta-mon # 1055	LIR	Main Line	Land
Nassau	10	106	200	lml23100	ROW b Mineola Carle Place	Sta-mon # 1060	LIR	Main Line	ROW
Nassau	10	106	200	lml23125	Easement @ Meadowbrook Pkw	Meadowbrook Pkwy/Old Cntry Rd	LIR	Main Line	Receivable Easement
Nassau	10	106	200	lml23150	ROW b Mineola Carle Place	Sta-mon # 1065	LIR	Main Line	ROW
Nassau	10	106	200	lml23200	Substa b Mineola Carle Place	Sta-mon # 1065	LIR	Main Line	Substation
Nassau	10	106	200	lml23250	ROW b Mineola Carle Place	Sta-mon # 1070	LIR	Main Line	ROW

## MTA PROPERTY LISTING FOR NYS REPORTING

Nassau	10	106	200	lml23300	ROW b Mineola Carle Place	Sta-mon # 1075	LIR	Main Line	ROW
Nassau	10	106	200	lml23350	ROW b Mineola Carle Place	Sta-mon # 1080	LIR	Main Line	ROW
Nassau	10	106	200	lml23400	ROW at Carle Place	Sta-mon # 1085	LIR	Main Line	ROW
Nassau	10	106	200	lml23450	Bridge at Carle Place	Sta-mon # 1085	LIR	Main Line	Bridge
Nassau	10	106	200	lml23500	CARLE PLACE STATION	Sta-mon # 1085	LIR	Main Line	Station
Nassau	10	106	200	lml23550	Parking at Carle Place	Sta-mon # 1085	LIR	Main Line	Parking
Nassau	10	106	200	lml23600	ROW b Carle Place Westbury	Sta-mon # 1090	LIR	Main Line	ROW
Nassau	10	106	200	lml23650	ROW b Carle Place Westbury	Sta-mon # 1095	LIR	Main Line	ROW
Nassau	10	107	201	lml23700	ROW b Carle Place Westbury	Sta-mon # 1100	LIR	Main Line	ROW
Nassau	10	107	201	lml23750	ROW b Carle Place Westbury	Sta-mon # 1105	LIR	Main Line	ROW
Nassau	10	107	201	lml23800	ROW b Carle Place Westbury	Sta-mon # 1110	LIR	Main Line	ROW
Nassau	10	107	201	lml23850	ROW b Carle Place Westbury	Sta-mon # 1115	LIR	Main Line	ROW
Nassau	10	107	202	lml23900	ROW b Carle Place Westbury	Sta-mon # 1120	LIR	Main Line	ROW
Nassau	10	107	202	lml23950	Land b Carle Place Westbury	Sta-mon # 1120	LIR	Main Line	Land
Nassau	10	107	202	lml24000	Land b Carle Place Westbury	Sta-mon # 1120	LIR	Main Line	Land
Nassau	10	107	202	lml24050	Bridge b Carle Place Westbury	Sta-mon # 1120	LIR	Main Line	Bridge
Nassau	10	107	202	lml24100	ROW b Carle Place Westbury	Sta-mon # 1125	LIR	Main Line	ROW
Nassau	10	107	202	lml24150	ROW b Carle Place Westbury	Sta-mon # 1130	LIR	Main Line	ROW
Nassau	10	107	202	lml24200	ROW b Carle Place Westbury	Sta-mon # 1135	LIR	Main Line	ROW
Nassau	10	107	204	lml24600	ROW b Westbury Hicksville	Sta-mon # 1160	LIR	Main Line	ROW
Nassau	10	107	204	lml24650	Land b Westbury Hicksville	Sta-mon # 1160	LIR	Main Line	Land
Nassau	10	107	204	lml24700	ROW b Westbury Hicksville	Sta-mon # 1165	LIR	Main Line	ROW
Nassau	10	107	204	lml24750	ROW b Westbury Hicksville	Sta-mon # 1170	LIR	Main Line	ROW
Nassau	10	107	204	lml24800	ROW b Westbury Hicksville	Sta-mon # 1175	LIR	Main Line	ROW
Nassau	10	107	210	lml24250	ROW at Westbury	Sta-mon # 1140	LIR	Main Line	ROW
Nassau	10	107	210	lml24300	WESTBURY STATION	Sta-mon # 1140	LIR	Main Line	Station
Nassau	10	107	210	lml24350	Parking at Westbury	Sta-Mon # 1140	LIR	Main Line	Parking
Nassau	10	107	210	lml24400	Bridge at Westbury	Sta-mon # 1140	LIR	Main Line	Bridge
Nassau	10	107	210	lml24450	ROW b Westbury Hicksville	Sta-mon # 1145	LIR	Main Line	ROW
Nassau	10	107	210	lml24500	ROW b Westbury Hicksville	Sta-mon # 1150	LIR	Main Line	ROW
Nassau	10	107	210	lml24550	ROW b Westbury Hicksville	Sta-mon # 1155	LIR	Main Line	ROW
Nassau	10	107	210	lml24555	crossing b Westbury Hicksville	Sta-Mon # 1155	LIR	Main Line	Grade Crossing
Nassau	10	107	27	lml24501	Substation b Westbury Hicksvil	Sta-Mon# 1150	LIR	Main Line	Substation
Nassau	39	107	3	lfr35001	Town Owned Parking at Woodn	Parking at Woodmere Lot 134-2	LIR	Far Rockaway	Parking
Nassau	11	108	113	lml25600	ROW b Westbury Hicksville	Sta-mon # 1235	LIR	Main Line	ROW
Nassau	11	108	120	lml25300	ROW b Westbury Hicksville	Sta-mon # 1220	LIR	Main Line	ROW

## MTA PROPERTY LISTING FOR NYS REPORTING

Nassau	11	108	120/121	lml25351	Substation b Westbury Hicksvil	Sta-Mon# 1220	LIR	Main Line	Substation
Nassau	11	108	121	lml25350	ROW b Westbury Hicksville	Sta-mon # 1220	LIR	Main Line	ROW
Nassau	11	108	200	lml24850	ROW b Westbury Hicksville	Sta-mon # 1180	LIR	Main Line	ROW
Nassau	11	108	200	lml24900	Bridge b Westbury Hicksville	Sta-mon # 1180	LIR	Main Line	Bridge
Nassau	11	108	200	lml24950	ROW b Westbury Hicksville	Sta-mon # 1185	LIR	Main Line	ROW
Nassau	11	108	200	lml25000	ROW b Westbury Hicksville	Sta-mon # 1190	LIR	Main Line	ROW
Nassau	11	108	200	lml25050	ROW b Westbury Hicksville	Sta-mon # 1195	LIR	Main Line	ROW
Nassau	11	108	200	lml25100	ROW b Westbury Hicksville	Sta-mon # 1200	LIR	Main Line	ROW
Nassau	11	108	200	lml25150	ROW b Westbury Hicksville	Sta-mon # 1205	LIR	Main Line	ROW
Nassau	11	108	200	lml25205	Bridge b Westbury Hicksville	Sta-Mon# 1205	LIR	Main Line	Bridge
Nassau	11	108	201	lml25200	ROW b Westbury Hicksville	Sta-mon # 1210	LIR	Main Line	ROW
Nassau	11	108	201	lml25250	ROW b Westbury Hicksville	Sta-mon # 1215	LIR	Main Line	ROW
Nassau	11	108	201	lml25400	ROW b Westbury Hicksville	Sta-mon # 1220	LIR	Main Line	ROW
Nassau	11	108	201	lml25450	ROW b Westbury Hicksville	Sta-mon # 1225	LIR	Main Line	ROW
Nassau	11	108	201	lml25500	ROW b Westbury Hicksville	Sta-mon # 1230	LIR	Main Line	ROW
Nassau	11	108	201	lml25650	ROW b Westbury Hicksville	Sta-mon # 1235	LIR	Main Line	ROW
Nassau	11	108	201	lml25700	ROW b Westbury Hicksville	Sta-mon # 1240	LIR	Main Line	ROW
Nassau	11	108	201	lml25750	ROW b Westbury Hicksville	Sta-mon # 1245	LIR	Main Line	ROW
Nassau	11	108	202	lml25800	ROW b Westbury Hicksville	Sta-mon # 1245	LIR	Main Line	ROW
Nassau	11	108	203	lml25550	ROW b Westbury Hicksville	Sta-mon # 1230	LIR	Main Line	ROW
Nassau	11	109	100	lml25850	ROW b Westbury Hicksville	Sta-mon # 1250	LIR	Main Line	ROW
Nassau	11	109	101	lml26050	Yard b Westbury Hicksville	Sta-mon # 1255	LIR	Main Line	Yard
Nassau	11	109	101	lml26150	ROW b Westbury Hicksville	Sta-Mon# 1255	LIR	Main Line	ROW
Nassau	11	109	101	lml26200	crossing b Westbury Hicksville	Sta-Mon# 1255	LIR	Main Line	Grade Crossing
Nassau	11	109	101	lml26450	ROW b Westbury Hicksville	Sta-Mon# 1260	LIR	Main Line	ROW
Nassau	11	109	101	lml26500	ROW b Westbury Hicksville	Sta-Mon# 1265	LIR	Main Line	ROW
Nassau	11	109	101	lml26550	ROW b Westbury Hicksville	Sta-Mon# 1270	LIR	Main Line	ROW
Nassau	11	109	101	lml26600	ROW b Westbury Hicksville	Sta-Mon# 1275	LIR	Main Line	ROW
Nassau	11	109	101	lml26700	ROW b Westbury Hicksville	Sta-Mon# 1285	LIR	Main Line	ROW
Nassau	11	109	101	lml26750	ROW b Westbury Hicksville	Sta-Mon# 1290	LIR	Main Line	ROW
Nassau	11	109	101	lml26900	ROW b Westbury Hicksville	Sta-Mon# 1300	LIR	Main Line	ROW
Nassau	11	109	101	lml26950	ROW b Westbury Hicksville	Sta-Mon# 1305	LIR	Main Line	ROW
Nassau	11	109	101	lml27000	Parking b Westbury Hicksville	Sta-Mon# 1305	LIR	Main Line	Parking
Nassau	11	109	101	lml27049	Substation b Westbury Hicksvil	Sta-Mon# 1310	LIR	Main Line	Substation
Nassau	11	109	101	lml27150	ROW at Hicksville	Sta-Mon# 1315	LIR	Main Line	ROW
Nassau	11	109	101	lml27200	HICKSVILLE STATION	Sta-Mon# 1315	LIR	Main Line	Station

## MTA PROPERTY LISTING FOR NYS REPORTING

Nassau	11	109	101	lpj00050	ROW at Hicksville	Sta-Mon# 1315	LIR	Port Jefferson	ROW
Nassau	11	109	101	lpj00100	HICKSVILLE STATION	Sta-Mon# 1315	LIR	Port Jefferson	Station
Nassau	11	109	101	lpj00150	Parking at Hicksville Divide	Sta-Mon# 1310	LIR	Port Jefferson	Parking
Nassau	11	109	101	lpj00200	Parking at Hicksville	Sta-Mon# 1315	LIR	Port Jefferson	Parking
Nassau	11	109	107	lml25900	Land b Westbury Hicksville	Sta-mon # 1250	LIR	Main Line	Land
Nassau	11	109	110	lml27250	ROW b Hicksville b hpage	Sta-Mon# 1320	LIR	Main Line	ROW
Nassau	11	109	110	lml27300	crossing b Hicksville b hpage	Sta-Mon# 1320	LIR	Main Line	Grade Crossing
Nassau	11	109	110	lpj00250	Parking at Hicksville	Sta-Mon# 1320	LIR	Port Jefferson	Parking
Nassau	11	109	110	lpj00300	ROW at Hicksville Syosset	Sta-Mon# 1320	LIR	Port Jefferson	ROW
Nassau	11	109	110	lpj00350	Bridge b Hicksville Syosset	Sta-Mon# 1320	LIR	Port Jefferson	Bridge
Nassau	11	109	112	lml26100	Yard b Westbury Hicksville	Sta-mon # 1255	LIR	Main Line	Yard
Nassau	11	109	112	lml26250	ROW b Westbury Hicksville	Sta-Mon# 1255	LIR	Main Line	ROW
Nassau	11	109	112	lml26300	Land b Westbury Hicksville	Sta-Mon# 1255	LIR	Main Line	Land
Nassau	11	109	114	lml25950	Land b Westbury Hicksville	Sta-mon # 1250	LIR	Main Line	Land
Nassau	11	109	115	lml26000	Land b Westbury Hicksville	Sta-mon # 1250	LIR	Main Line	Land
Nassau	11	109	115	lml26350	ROW b Westbury Hicksville	Sta-Mon# 1255	LIR	Main Line	ROW
Nassau	11	109	115	lml26400	Land b Westbury Hicksville	Sta-Mon# 1255	LIR	Main Line	Land
Nassau	11	109	116	lml26650	ROW b Westbury Hicksville	Sta-Mon# 1280	LIR	Main Line	ROW
Nassau	11	109	117	lml26800	Land b Westbury Hicksville	Sta-Mon# 1295	LIR	Main Line	Land
Nassau	11	109	118	lml26850	Land b Westbury Hicksville	Sta-Mon# 1300	LIR	Main Line	Land
Nassau	11	109	119	lml27050	ROW b Westbury Hicksville	Sta-Mon# 1310	LIR	Main Line	ROW
Nassau	11	109	119	lml27100	Land b Westbury Hicksville	Sta-Mon# 1310	LIR	Main Line	Land
Nassau	12	110	102	lro01750	ROW b Hicksville b hpage	Sta-Mon# 1335	LIR	Ronkonkoma	ROW
Nassau	12	110	102	lro01800	crossing b Hicksville b hpage	Sta-Mon# 1335	LIR	Ronkonkoma	Grade Crossing
Nassau	12	110	102	lro01850	Land b Hicksville b hpage	Sta-Mon# 1335	LIR	Ronkonkoma	Land
Nassau	12	110	102	lro01900	ROW b Hicksville b hpage	Sta-Mon# 1340	LIR	Ronkonkoma	ROW
Nassau	12	110	105	lml27350	Parking at Hicksville	Sta-Mon# 1325	LIR	Main Line	Parking
Nassau	12	110	105	lpj00400	ROW b Hicksville Syosset	Sta-Mon# 1325	LIR	Port Jefferson	ROW
Nassau	12	110	105	lpj00450	Bridge b Hicksville Syosset	Sta-Mon# 1325	LIR	Port Jefferson	Bridge
Nassau	12	110	105	lpj00500	Land b Hicksville Syosset	Sta-Mon# 1325	LIR	Port Jefferson	Land
Nassau	12	110	105	lro01450	ROW b Hicksville b hpage	Sta-Mon# 1325	LIR	Ronkonkoma	ROW
Nassau	12	110	105	lro01500	crossing b Hicksville b hpage	Sta-Mon# 1325	LIR	Ronkonkoma	Grade Crossing
Nassau	12	110	105	lro01550	Land b Hicksville b hpage	Sta-Mon# 1325	LIR	Ronkonkoma	Land
Nassau	12	110	106	lml27400	Parking at Hicksville	Sta-Mon# 1330	LIR	Main Line	Parking
Nassau	12	110	106	lro01600	ROW b Hicksville b hpage	Sta-Mon# 1330	LIR	Ronkonkoma	ROW
Nassau	12	110	106	lro01650	crossing b Hicksville b hpage	Sta-Mon# 1330	LIR	Ronkonkoma	Grade Crossing



## MTA PROPERTY LISTING FOR NYS REPORTING

Nassau	12	110	106	lro01700	Land b Hicksville b hpage	Sta-Mon# 1330	LIR	Ronkonkoma	Land
Nassau	12	110	110	lro01950	Land b Hicksville b hpage	Sta-Mon# 1340	LIR	Ronkonkoma	Land
Nassau	12	110	110	lro02000	Land b Hicksville b hpage	Sta-Mon# 1340	LIR	Ronkonkoma	Land
Nassau	12	110	110	lro02050	ROW b Hicksville b hpage	Sta-Mon# 1345	LIR	Ronkonkoma	ROW
Nassau	12	110	112	lpj00550	Land b Hicksville Syosset	Sta-Mon# 1325	LIR	Port Jefferson	Land
Nassau	12	110	113	lpj00600	ROW b Hicksville Syosset	Sta-Mon# 1330	LIR	Port Jefferson	ROW
Nassau	46	110	113	lro02100	ROW b Hicksville b hpage	Sta-Mon# 1350	LIR	Ronkonkoma	ROW
Nassau	46	110	113	lro02300	ROW b Hicksville b hpage	Sta-Mon# 1360	LIR	Ronkonkoma	ROW
Nassau	46	110	113	lro02350	ROW b Hicksville b hpage	Sta-Mon# 1365	LIR	Ronkonkoma	ROW
Nassau	46	110	113	lro02400	ROW b Hicksville b hpage	Sta-Mon# 1370	LIR	Ronkonkoma	ROW
Nassau	46	110	113	lro02450	ROW b Hicksville b hpage	Sta-Mon# 1375	LIR	Ronkonkoma	ROW
Nassau	46	110	113	lro02500	ROW b Hicksville b hpage	Sta-Mon# 1380	LIR	Ronkonkoma	ROW
Nassau	46	110	113	lro02550	ROW b Hicksville b hpage	Sta-Mon# 1385	LIR	Ronkonkoma	ROW
Nassau	46	110	113	lro02551	crossing b Hicksville Bpag	Sta-Mon# 1385	LIR	Ronkonkoma	Grade Crossing
Nassau	46	110	114	lro02150	Land b Hicksville b hpage	Sta-Mon# 1350	LIR	Ronkonkoma	Land
Nassau	46	110	117	lro02200	ROW b Hicksville b hpage	Sta-Mon# 1355	LIR	Ronkonkoma	ROW
Nassau	46	110	117	lro02250	Land b Hicksville b hpage	Sta-Mon# 1355	LIR	Ronkonkoma	Land
Nassau	46	110	121	lro02553	Land b Hicksville Bethpage	Sta-Mon# 1385	LIR	Ronkonkoma	ROW
Nassau	46	111	102	lro02600	ROW b Hicksville b hpage	Sta-Mon# 1390	LIR	Ronkonkoma	ROW
Nassau	46	111	102	lro02650	crossing b Hicksville b hpage	Sta-Mon# 1390	LIR	Ronkonkoma	Grade Crossing
Nassau	46	111	102	lro02700	ROW b Hicksville b hpage	Sta-Mon# 1395	LIR	Ronkonkoma	ROW
Nassau	46	111	102	lro02750	ROW b Hicksville b hpage	Sta-Mon# 1400	LIR	Ronkonkoma	ROW
Nassau	46	111	102	lro02800	ROW b Hicksville b hpage	Sta-Mon# 1405	LIR	Ronkonkoma	ROW
Nassau	46	111	102	lro02850	crossing b Hicksville b hpage	Sta-Mon# 1405	LIR	Ronkonkoma	Grade Crossing
Nassau	46	111	102	lro02900	ROW b Hicksville b hpage	Sta-Mon# 1410	LIR	Ronkonkoma	ROW
Nassau	46	111	103	lro02950	ROW b Hicksville b hpage	Sta-Mon# 1415	LIR	Ronkonkoma	ROW
Nassau	46	111	103	lro03050	ROW b Hicksville b hpage	Sta-Mon# 1420	LIR	Ronkonkoma	ROW
Nassau	46	111	103	lro03100	ROW b Hicksville b hpage	Sta-Mon# 1425	LIR	Ronkonkoma	ROW
Nassau	46	111	103	lro03150	ROW b Hicksville b hpage	Sta-Mon# 1430	LIR	Ronkonkoma	ROW
Nassau	46	111	103	lro03200	ROW b Hicksville b hpage	Sta-Mon# 1435	LIR	Ronkonkoma	ROW
Nassau	46	111	103	lro03250	ROW b Hicksville b hpage	Sta-Mon# 1440	LIR	Ronkonkoma	ROW
Nassau	46	111	103	lro03300	ROW b Hicksville b hpage	Sta-Mon# 1445	LIR	Ronkonkoma	ROW
Nassau	46	111	103	lro03350	ROW b Hicksville b hpage	Sta-Mon# 1450	LIR	Ronkonkoma	ROW
Nassau	46	111	103	lro03400	ROW b Hicksville b hpage	Sta-Mon# 1455	LIR	Ronkonkoma	ROW
Nassau	46	111	103	lro03405	crossing b Hicksville Bethpage	Sta-Mon# 1455	LIR	Ronkonkoma	Grade Crossing
Nassau	46	111	103	lro03450	ROW b Hicksville b hpage	Sta-Mon# 1460	LIR	Ronkonkoma	ROW

## MTA PROPERTY LISTING FOR NYS REPORTING

Nassau	46	111	103	Iro03500	ROW b Hicksville b hpage	Sta-Mon# 1465	LIR	Ronkonkoma	ROW
Nassau	46	111	103	Iro03550	ROW b Hicksville b hpage	Sta-Mon# 1470	LIR	Ronkonkoma	ROW
Nassau	46	111	106	Iro03600	Land b Hicksville b hpage	Sta-Mon# 1470	LIR	Ronkonkoma	Land
Nassau	46	111	106	Iro03650	Land b Hicksville b hpage	Sta-Mon# 1470	LIR	Ronkonkoma	Land
Nassau	46	111	106	Iro03902	Employee parking at Bethpage	Sta-Mon# 1470	LIR	Ronkonkoma	Land
Nassau	46	111	110	Iro04000	ROW b B hpage Farmingdale	Sta-Mon# 1485	LIR	Ronkonkoma	ROW
Nassau	46	111	110	Iro04050	ROW b b hpage Farmingdale	Sta-Mon# 1490	LIR	Ronkonkoma	ROW
Nassau	46	111	110	Iro04100	ROW b b hpage Farmingdale	Sta-Mon# 1495	LIR	Ronkonkoma	ROW
Nassau	46	111	119	Iro03555	crossing b Hicksville Bethpage	Sta-Mon# 1475	LIR	Ronkonkoma	Grade Crossing
Nassau	46	111	119	Iro03700	ROW at Bethpage	Sta-Mon# 1475	LIR	Ronkonkoma	ROW
Nassau	46	111	119	Iro03750	BETHPAGE STATION	Sta-Mon# 1475	LIR	Ronkonkoma	Station
Nassau	46	111	119	Iro03751	Receivable easement (Bethpage Bethpage Station		LIR	Ronkonkoma	Receivable Easement
Nassau	46	111	119	Iro03800	Parking at Bethpage	Sta-Mon# 1475	LIR	Ronkonkoma	Parking
Nassau	46	111	119	Iro03950	ROW b b hpage Farmingdale	Sta-Mon# 1480	LIR	Ronkonkoma	ROW
Nassau	46	111	120	Iro03903	Sub sta at Bethpage Station	Sta-Mon# 1470	LIR	Ronkonkoma	Substation
Nassau	46	111	120	Iro03904	Substation G 22	Sta-Mon# 1466+41.21	LIR	Ronkonkoma	Substation
Nassau	46	111	3.70	Iro02905	crossing b Hicksville b hpage	Sta-Mon# 1410	LIR	Ronkonkoma	Grade Crossing
Nassau	49	112	111	Iro04150	ROW b b hpage Farmingdale	Sta-Mon# 1500	LIR	Ronkonkoma	ROW
Nassau	49	112	111	Iro04200	crossing b b hpage Farmingdal	Sta-Mon# 1500	LIR	Ronkonkoma	Grade Crossing
Nassau	49	112	111	Iro04250	ROW b b hpage Farmingdale	Sta-Mon# 1505	LIR	Ronkonkoma	ROW
Nassau	49	112	111	Iro04300	Land b b hpage Farmingdale	Sta-Mon# 1505	LIR	Ronkonkoma	Land
Nassau	49	112	111	Iro04350	ROW b b hpage Farmingdale	Sta-Mon# 1510	LIR	Ronkonkoma	ROW
Nassau	49	112	111	Iro04400	crossing b b hpage Farmingdal	Sta-Mon# 1510	LIR	Ronkonkoma	Grade Crossing
Nassau	49	112	111	Iro04450	Yard b b hpage Farmingdale	Sta-Mon# 1510	LIR	Ronkonkoma	Yard
Nassau	49	112	111	Iro04500	ROW b b hpage Farmingdale	Sta-Mon# 1515	LIR	Ronkonkoma	ROW
Nassau	49	112	123	Icb09300	Central Branch ROW	Sta-Mon #670	LIR	Central Branch	Land
Nassau	49	112	123	Icb09400	Central Branch ROW	Sta-Mon #675	LIR	Central Branch	Land
Nassau	49	112	123	Iro04550	ROW b b hpage Farmingdale	Sta-Mon# 1520	LIR	Ronkonkoma	ROW
Nassau	49	112	123	Iro04600	crossing b b hpage Farmingdal	Sta-Mon# 1520	LIR	Ronkonkoma	Grade Crossing
Nassau	49	112	123	Iro04650	ROW b b hpage Farmingdale	Sta-Mon# 1525	LIR	Ronkonkoma	ROW
Nassau	49	112	123	Iro04700	Land b b hpage Farmingdale	Sta-Mon# 1525	LIR	Ronkonkoma	Land
Nassau	49	112	123	Iro04750	ROW b b hpage Farmingdale	Sta-Mon# 1530	LIR	Ronkonkoma	ROW
Nassau	49	112	123	Iro04800	ROW b b hpage Farmingdale	Sta-Mon# 1535	LIR	Ronkonkoma	ROW
Nassau	49	112	123	Iro04850	Land b b hpage Farmingdale	Sta-Mon# 1535	LIR	Ronkonkoma	Land
Nassau	49	112	123	Iro04900	ROW b b hpage Farmingdale	Sta-Mon# 1540	LIR	Ronkonkoma	ROW
Nassau	49	112	125	Icb09501	Central Branch ROW	Sta-Mon #680	LIR	Central Branch	Land

## MTA PROPERTY LISTING FOR NYS REPORTING

Nassau	49	112	125	lro04950	ROW b b hpage Farmingdale	Sta-Mon# 1545	LIR	Ronkonkoma	ROW
Nassau	49	112	148	lcb09500	Central Branch ROW	Sta-Mon #680	LIR	Central Branch	Land
Nassau	49	113	119	lro06051	Substation b Farmingdale	PinelSta-Mon# 1610	LIR	Ronkonkoma	Substation
Nassau	49	113	119	lro06100	ROW b Farmingdale	PinelawnSta-Mon# 1615	LIR	Ronkonkoma	ROW
Nassau	49	113	139	lro05750	ROW at Farmingdale	Sta-Mon# 1600	LIR	Ronkonkoma	ROW
Nassau	49	113	139	lro05800	FARMINGDALE STATION	Sta-Mon# 1600	LIR	Ronkonkoma	Station
Nassau	49	113	139	lro05850	Parking at Farmingdale	Sta-Mon# 1600	LIR	Ronkonkoma	Parking
Nassau	49	113	139	lro05900	Parking at Farmingdale	Sta-Mon# 1600	LIR	Ronkonkoma	Parking
Nassau	49	113	139	lro05950	Tunnel at Farmingdale	Sta-Mon# 1600	LIR	Ronkonkoma	Tunnel
Nassau	49	113	139	lro06000	ROW b Farmingdale	PinelawnSta-Mon# 1605	LIR	Ronkonkoma	ROW
Nassau	49	113	139	lro06050	ROW b Farmingdale	PinelawnSta-Mon# 1610	LIR	Ronkonkoma	ROW
Nassau	49	113	144	lro05450	ROW b b hpage Farmingdale	Sta-Mon# 1585	LIR	Ronkonkoma	ROW
Nassau	49	113	144	lro05500	crossing b b hpage Farmingdal	Sta-Mon# 1585	LIR	Ronkonkoma	Grade Crossing
Nassau	49	113	145	lro05550	ROW b b hpage Farmingdale	Sta-Mon# 1590	LIR	Ronkonkoma	ROW
Nassau	49	113	145	lro05600	crossing Bethpage Farmingdale	Sta-Mon# 1590	LIR	Ronkonkoma	Grade Crossing
Nassau	49	113	145	lro05605	crossing b Bethpage Farmingd:	Sta-Mon# 1590	LIR	Ronkonkoma	Grade Crossing
Nassau	49	113	149	lro05000	ROW b b hpage Farmingdale	Sta-Mon# 1550	LIR	Ronkonkoma	ROW
Nassau	49	113	149	lro05050	crossing b b hpage Farmingdal	Sta-Mon# 1550	LIR	Ronkonkoma	Grade Crossing
Nassau	49	113	149	lro05100	ROW b b hpage Farmingdale	Sta-Mon# 1555	LIR	Ronkonkoma	ROW
Nassau	49	113	149	lro05150	ROW b b hpage Farmingdale	Sta-Mon# 1560	LIR	Ronkonkoma	ROW
Nassau	49	113	149	lro05200	ROW b b hpage Farmingdale	Sta-Mon# 1565	LIR	Ronkonkoma	ROW
Nassau	49	113	149	lro05250	ROW b b hpage Farmingdale	Sta-Mon# 1570	LIR	Ronkonkoma	ROW
Nassau	49	113	149	lro05300	Yard b b hpage Farmingdale	Sta-Mon# 1570	LIR	Ronkonkoma	Yard
Nassau	49	113	149	lro05350	ROW b b hpage Farmingdale	Sta-Mon# 1575	LIR	Ronkonkoma	ROW
Nassau	49	113	149	lro05400	ROW b b hpage Farmingdale	Sta-Mon# 1580	LIR	Ronkonkoma	ROW
Nassau	49	113	149	lro05505	crossing b Bethopage Farmingd:	Sta-Mon# 1580	LIR	Ronkonkoma	Grade Crossing
Nassau	49	113	151	lro05650	ROW Bethpage Farmingdale	Sta-Mon# 1595	LIR	Ronkonkoma	ROW
Nassau	49	113	151	lro05700	crossing b Bethpage Farmingd:	Sta-Mon# 1595	LIR	Ronkonkoma	Grade Crossing
Nassau	33	114	16	lhe01040	ROW b Stewart Manor Nassau	Sta-Mon# 75	LIR	Hempstead	ROW
Nassau	33	114	16	lhe01080	crossing b Stewart Manor Nass	Sta-Mon# 75	LIR	Hempstead	Grade Crossing
Nassau	33	114	16	lhe01120	Parking b Stewart Manor Nass:	Sta-Mon# 75	LIR	Hempstead	Parking
Nassau	33	114	16	lhe01160	ROW b Stewart Manor Nassau	Sta-Mon# 80	LIR	Hempstead	ROW
Nassau	33	114	16	lhe01200	ROW b Stewart Manor Nassau	Sta-Mon# 85	LIR	Hempstead	ROW
Nassau	33	114	16	lhe01285	ROW b Stewart Manor Nassau	Sta-Mon# 90	LIR	Hempstead	ROW
Nassau	32	114	17	lhe00160	ROW b Floral Pk Stewart Mano	Sta-Mon# 90	LIR	Hempstead	ROW
Nassau	33	114	17	lhe00161	Substat b Floral Pk Stewart Ma	Sta-Mon# 91+39.48	LIR	Hempstead	Substation

## MTA PROPERTY LISTING FOR NYS REPORTING

Nassau	32	114	17	lhe00200	crossing b Floral Pk Stewart M:Sta-Mon# 10	LIR	Hempstead	Grade Crossing
Nassau	32	114	17	lhe00320	ROW b Floral Pk Stewart Mano Sta-Mon# 15	LIR	Hempstead	ROW
Nassau	32	114	17	lhe00400	ROW b Floral Pk Stewart Mano Sta-Mon# 20	LIR	Hempstead	ROW
Nassau	32	114	17	lhe00480	ROW b Floral Pk Stewart Mano Sta-Mon# 25	LIR	Hempstead	ROW
Nassau	32	114	17	lhe00520	Land b Floral Pk Stewart Mano Sta-Mon# 25	LIR	Hempstead	Land
Nassau	32	114	17	lhe00560	ROW b Floral Pk Stewart Mano Sta-Mon# 30	LIR	Hempstead	ROW
Nassau	32	114	17	lhe00600	ROW b Floral Pk Stewart Mano Sta-Mon# 35	LIR	Hempstead	ROW
Nassau	32	114	17	lhe00640	ROW b Floral Pk Stewart Mano Sta-Mon# 40	LIR	Hempstead	ROW
Nassau	33	114	17	lhe01280	ROW b Stewart Manor Nassau Sta-Mon# 90	LIR	Hempstead	ROW
Nassau	33	114	17	lhe01320	Substation b Stewart Manor Ne Sta-Mon# 91+39.48	LIR	Hempstead	Substation
Nassau	32	114	18	lhe00680	ROW b Floral Pk Stewart Mano Sta-Mon# 45	LIR	Hempstead	ROW
Nassau	32	114	18	lhe00720	crossing b Floral Pk Stewart M:Sta-Mon# 45	LIR	Hempstead	Grade Crossing
Nassau	33	114	24	lhe00760	ROW b Floral Pk Stewart Mano Sta-Mon# 50	LIR	Hempstead	ROW
Nassau	33	114	24	lhe00800	ROW b Floral Pk Stewart Mano Sta-Mon# 55	LIR	Hempstead	ROW
Nassau	33	114	24	lhe00840	ROW b Floral Pk Stewart Mano Sta-Mon# 60	LIR	Hempstead	ROW
Nassau	32	114	34	lhe00280	ROW b Floral Pk Stewart Mano Sta-Mon# 10	LIR	Hempstead	ROW
Nassau	32	114	35	lhe00360	ROW b Floral Pk Stewart Mano Sta-Mon# 15	LIR	Hempstead	ROW
Nassau	32	114	36	lhe00240	ROW b Floral Pk Stewart Mano Sta-Mon# 10	LIR	Hempstead	ROW
Nassau	32	114	37	lhe00440	ROW b Floral Pk Stewart Mano Sta-Mon# 20	LIR	Hempstead	ROW
Nassau	33	114	9	lhe00880	ROW b Floral Pk Stewart Mano Sta-Mon# 65	LIR	Hempstead	ROW
Nassau	33	114	9	lhe00920	ROW at Stewart Manor Sta-Mon# 70	LIR	Hempstead	ROW
Nassau	33	114	9	lhe00960	STEWART MANOR STATION Sta-Mon# 70	LIR	Hempstead	Station
Nassau	33	114	9	lhe01000	Village Parking at Stewart Man Sta-Mon# 70	LIR	Hempstead	Parking
Nassau	33	115	11	lhe01360	ROW b Stewart Manor Nassau Sta-Mon# 95	LIR	Hempstead	ROW
Nassau	33	115	11	lhe01400	crossing b Stewart Manor Nass Sta-Mon# 95	LIR	Hempstead	Grade Crossing
Nassau	33	115	11	lhe01440	ROW b Stewart Manor Nassau Sta-Mon# 100	LIR	Hempstead	ROW
Nassau	33	115	11	lhe01480	ROW b Stewart Manor Nassau Sta-Mon# 105	LIR	Hempstead	ROW
Nassau	33	115	11	lhe01520	ROW b Stewart Manor Nassau Sta-Mon# 110	LIR	Hempstead	ROW
Nassau	33	115	11	lhe01560	ROW b Stewart Manor Nassau Sta-Mon# 115	LIR	Hempstead	ROW
Nassau	33	115	11	lhe01600	ROW at Nassau Blvd Sta-Mon# 120	LIR	Hempstead	ROW
Nassau	33	115	11	lhe01640	NASSAU BOULEVARD STATION Sta-Mon# 120	LIR	Hempstead	Station
Nassau	33	115	11	lhe01680	Parking at Nassau Blvd Sta-Mon# 120	LIR	Hempstead	Parking
Nassau	33	115	11	lhe01720	crossing at Sta-Mon# 120	LIR	Hempstead	Grade Crossing
Nassau	33	115	11	lhe01760	ROW b Nassau Blvd Garden Cit Sta-Mon# 125	LIR	Hempstead	ROW
Nassau	33	115	11	lhe01800	crossing b Nassau Blvd Garden Sta-Mon# 125	LIR	Hempstead	Grade Crossing
Nassau	33	115	11	lhe01840	ROW b Nassau Blvd Garden Cit Milepost# 130	LIR	Hempstead	ROW

## MTA PROPERTY LISTING FOR NYS REPORTING

Nassau	33	115	11	lhe01880	ROW b Nassau Blvd Garden Cit Sta-Mon# 135	LIR	Hempstead	ROW
Nassau	33	115	11	lhe01920	ROW b Nassau Blvd Garden Cit Sta-Mon# 140	LIR	Hempstead	ROW
Nassau	33	115	11	lhe01960	ROW b Nassau Blvd Garden Cit Sta-Mon# 145	LIR	Hempstead	ROW
Nassau	33	115	11	lhe02000	ROW b Nassau Blvd Garden Cit Sta-Mon# 150	LIR	Hempstead	ROW
Nassau	33	115	11	lhe02040	ROW b Nassau Blvd Garden Cit Sta-Mon# 155	LIR	Hempstead	ROW
Nassau	33	115	11	lhe02080	ROW b Nassau Blvd Garden Cit Sta-Mon# 160	LIR	Hempstead	ROW
Nassau	34	116	1	lhe02360	ROW b Nassau Blvd Garden Cit Sta-Mon# 175	LIR	Hempstead	ROW
Nassau	34	116	1	lhe02365	crossing b Nassau Blvd Garden Sta-Mon# 175	LIR	Hempstead	Grade Crossing
Nassau	34	116	1	lhe02400	Land b Nassau Blvd Garden Cit Sta-Mon# 175	LIR	Hempstead	Land
Nassau	34	116	1	lhe02440	Land b Nassau Blvd Garden Cit Sta-Mon# 175	LIR	Hempstead	Land
Nassau	33	116	13	lhe02120	ROW b Nassau Blvd Garden Cit Sta-Mon# 165	LIR	Hempstead	ROW
Nassau	33	116	14	lhe02160	ROW b Nassau Blvd Garden Cit Sta-Mon# 170	LIR	Hempstead	ROW
Nassau	33	116	14	lhe02200	Bridge b Nassau Blvd Garden C Sta-Mon# 170	LIR	Hempstead	Bridge
Nassau	33	116	14	lhe02240	Land b Nassau Blvd Garden Cit Sta-Mon# 170	LIR	Hempstead	Land
Nassau	33	116	14	lhe02280	Land b Nassau Blvd Garden Cit Sta-Mon# 170	LIR	Hempstead	Land
Nassau	34	116	2	lhe02480	ROW at Garden City Sta-Mon# 180	LIR	Hempstead	ROW
Nassau	34	116	2	lhe02520	Bridge at Garden City Sta-Mon# 180	LIR	Hempstead	Bridge
Nassau	34	116	2	lhe02560	GARDEN CITY STATION Sta-Mon# 180	LIR	Hempstead	Station
Nassau	33	116	204	lhe02320	Land b Nassau Blvd Garden Cit Sta-Mon# 170	LIR	Hempstead	Land
Nassau	33	116	204	lhe02321	Substatn b Nassau Blvd Gdn Ci Sta-Mon# 170	LIR	Hempstead	Substation
Nassau	34	116	36	lhe02680	ROW b Gdn City Country Life P Sta-Mon# 185	LIR	Hempstead	ROW
Nassau	34	116	36	lhe02720	crossing b Gdn City Country Lif Sta-Mon# 185	LIR	Hempstead	Grade Crossing
Nassau	34	116	36	lhe02760	Land b Gdn City Country Life P Sta-Mon# 185	LIR	Hempstead	Land
Nassau	34	116	36	lhe02800	ROW b Gdn City Country Life P Sta-Mon# 190	LIR	Hempstead	ROW
Nassau	34	116	36	lhe02840	ROW b Gdn City Country Life P Sta-Mon# 195	LIR	Hempstead	ROW
Nassau	34	116	36	lhe02845	crossing b Gdn Cit Countr Life Sta-Mon# 195	LIR	Hempstead	Grade Crossing
Nassau	34	116	38	lcb00200	Central Branch ROW Sta-Mon #215	LIR	Central Branch	Land
Nassau	34	116	38	lcb00300	Central Branch ROW Sta-Mon #220	LIR	Central Branch	Land
Nassau	34	116	38	lcb00400	Central Branch ROW Sta-Mon #225	LIR	Central Branch	Land
Nassau	34	116	38	lcb00500	Central Branch ROW Sta-Mon #230	LIR	Central Branch	Land
Nassau	34	116	38	lcb00600	Central Branch ROW Sta-Mon #235	LIR	Central Branch	Land
Nassau	34	116	47	lcb00095	Central Branch ROW Sta-Mon #205	LIR	Central Branch	ROW
Nassau	34	116	47	lhe02880	ROW b Gdn City Country Life P Sta-Mon# 200	LIR	Hempstead	ROW
Nassau	34	116	47	lhe02920	Land b Gdn City Country Life P Sta-Mon# 200	LIR	Hempstead	Land
Nassau	34	116	47	lhe02960	ROW b Gdn City Country Life P Sta-Mon# 205	LIR	Hempstead	ROW
Nassau	34	116	5	lcb00090	Central Branch ROW Sta-Mon #200	LIR	Central Branch	ROW

## MTA PROPERTY LISTING FOR NYS REPORTING

Nassau	34	116	5	lcb00100	Central Branch ROW	Sta-Mon #210	LIR	Central Branch	Land
Nassau	44	117	1	lcb00700	Central Branch ROW	Sta-Mon #240	LIR	Central Branch	Land
Nassau	44	117	1	lcb00800	Central Branch ROW	Sta-Mon #245	LIR	Central Branch	Land
Nassau	44	117	1	lcb00900	Central Branch ROW	Sta-Mon #250	LIR	Central Branch	Land
Nassau	44	117	1	lcb01000	Central Branch ROW	Sta-Mon #255	LIR	Central Branch	Land
Nassau	44	117	1	lcb01100	Central Branch ROW	Sta-Mon #260	LIR	Central Branch	Land
Nassau	44	117	16	lrs00550	Land b gdn city Babylon	Roosevelt Spur N/o East Gate Blvd	LIR	Central Branch	Land
Nassau	44	117	18	lcb01200	Central Branch ROW	Sta-Mon #265	LIR	Central Branch	Land
Nassau	44	117	18	lcb01300	Central Branch ROW	Sta-Mon #270	LIR	Central Branch	Land
Nassau	44	117	18	lcb01400	Central Branch ROW	Sta-Mon# 275	LIR	Central Branch	Land
Nassau	44	117	18	lcb01500	Central Branch ROW	Sta-Mon# 280	LIR	Central Branch	Land
Nassau	44	117	18	lcb01600	Central Branch ROW	Sta-Mon #285	LIR	Central Branch	Land
Nassau	44	117	18	lcb01700	Central Branch ROW	Sta-Mon# 290	LIR	Central Branch	Land
Nassau	44	117	18	lcb01800	Central Branch ROW	Sta-Mon# 295	LIR	Central Branch	Land
Nassau	44	117	18	lcb01900	Central Branch ROW	Sta-Mon# 300	LIR	Central Branch	Land
Nassau	44	117	18	lcb02000	Central Branch ROW	Sta-Mon# 305	LIR	Central Branch	Land
Nassau	44	117	18	lcb02100	Central Branch ROW	Sta-Mon #310	LIR	Central Branch	Land
Nassau	44	117	18	lcb02200	Central Branch ROW	Sta-Mon #315	LIR	Central Branch	Land
Nassau	44	117	18	lcb02300	Central Branch ROW	Sta-Mon #320	LIR	Central Branch	Land
Nassau	44	117	18	lcb02400	Central Branch ROW	Sta-Mon #325	LIR	Central Branch	Land
Nassau	44	117	18	lcb02500	Central Branch ROW	Sta-Mon #330	LIR	Central Branch	Land
Nassau	44	117	18	lcb02600	Central Branch ROW	Sta-Mon #335	LIR	Central Branch	Land
Nassau	44	117	18	lcb02700	Central Branch ROW	Sta-Mont #340	LIR	Central Branch	Land
Nassau	44	117	18	lcb02800	Central Branch ROW	Sta-Mon#345	LIR	Central Branch	Land
Nassau	44	117	29	lrs00050	Roosevelt Field Spur	First 500'	LIR	Roosevelt Spur	Sidetrack
Nassau	44	117	31	lrs00100	Roosevelt Field Spur		LIR	Roosevelt Spur	Sidetrack
Nassau	44	117	32	lrs00125	Roosevelt Field Spur		LIR	Roosevelt Spur	Sidetrack
Nassau	44	117	33	lrs00200	Roosevelt Field Spur	Prop # 4	LIR	Roosevelt Spur	Sidetrack
Nassau	45	118	1	lcb03400	Central Branch ROW	Sta-Mon #375	LIR	Central Branch	Land
Nassau	45	118	1	lcb03500	Central Branch ROW	Sta-Mon #380	LIR	Central Branch	Land
Nassau	45	118	1	lcb03600	Central Branch ROW	Sta-Mon #385	LIR	Central Branch	Land
Nassau	45	118	1	lcb03700	Central Branch ROW	Sta-Mon #390	LIR	Central Branch	Land
Nassau	45	118	1	lcb03800	Central Branch ROW	Sta-Mon #395	LIR	Central Branch	Land
Nassau	45	118	1	lcb03900	Central Branch ROW	Sta-Mon #400	LIR	Central Branch	Land
Nassau	45	118	1	lcb04000	Central Branch ROW	Sta-Mon #405	LIR	Central Branch	Land
Nassau	45	118	1	lcb04100	Central Branch ROW	Sta-Mon #410	LIR	Central Branch	Land

## MTA PROPERTY LISTING FOR NYS REPORTING

Nassau	45	118	1	lcb04200	Central Branch ROW	Sta-Mon #415	LIR	Central Branch	Land
Nassau	45	118	1	lcb04300	Central Branch ROW	Sta-Mon #420	LIR	Central Branch	Land
Nassau	44	118	4	lcb02900	Central Branch ROW	Sta-Mon #350	LIR	Central Branch	Land
Nassau	44	118	4	lcb03000	Central Branch ROW	Sta-Mon #355	LIR	Central Branch	Land
Nassau	44	118	4	lcb03100	Central Branch ROW	Sta-Mon #360	LIR	Central Branch	Land
Nassau	44	118	4	lcb03200	Central Branch ROW	Sta-Mon #365	LIR	Central Branch	Land
Nassau	44	118	4	lcb03300	Central Branch ROW	Sta-Mon #370	LIR	Central Branch	Land
Nassau	45	119	2	lcb04400	Central Branch ROW	Sta-Mon #425	LIR	Central Branch	Land
Nassau	45	119	2	lcb04500	Central Branch ROW	Sta-Mon #430	LIR	Central Branch	Land
Nassau	45	119	2	lcb04600	Central Branch ROW	Sta-Mon #435	LIR	Central Branch	Land
Nassau	45	119	2	lcb04700	Central Branch ROW	Sta-Mon #440	LIR	Central Branch	Land
Nassau	45	119	2	lcb04800	Central Branch ROW	Sta-Mon #445	LIR	Central Branch	Land
Nassau	45	119	3	lcb04900	Central Branch ROW	Sta-Mon #450	LIR	Central Branch	Land
Nassau	45	119	3	lcb05000	Central Branch ROW	Sta-Mon #455	LIR	Central Branch	Land
Nassau	45	119	3	lcb05100	Central Branch ROW	Sta-Mon #460	LIR	Central Branch	Land
Nassau	45	119	3	lcb05200	Central Branch ROW	Sta-Mon #465	LIR	Central Branch	Land
Nassau	45	119	4	lcb05300	Central Branch ROW	Sta-Mon #470	LIR	Central Branch	Land
Nassau	45	119	4	lcb05400	Central Branch ROW	Sta-Mon #475	LIR	Central Branch	Land
Nassau	45	119	4	lcb05500	Central Branch ROW	Sta-Mon #480	LIR	Central Branch	Land
Nassau	45	119	4	lcb05600	Central Branch ROW	Sta-Mon #485	LIR	Central Branch	Land
Nassau	45	119	4	lcb05700	Central Branch ROW	Sta-Mon #490	LIR	Central Branch	Land
Nassau	45	119	4	lcb05800	Central Branch ROW	Sta-Mon #495	LIR	Central Branch	Land
Nassau	45	119	4	lcb05900	Central Branch ROW	Sta-Mon #500	LIR	Central Branch	Land
Nassau	45	119	4	lcb06000	Central Branch ROW	Sta-Mon #505	LIR	Central Branch	Land
Nassau	45	119	4	lcb06100	Central Branch ROW	Sta-Mon #510	LIR	Central Branch	Land
Nassau	45	119	4	lcb06200	Central Branch ROW	Sta-Mon #515	LIR	Central Branch	Land
Nassau	45	119	4	lcb06300	Central Branch ROW	Sta-Mon #520	LIR	Central Branch	Land
Nassau	45	119	4	lcb06400	Central Branch ROW	Sta-Mon #525	LIR	Central Branch	Land
Nassau	45	119	4	lcb06500	Central Branch ROW	Sta-Mon #530	LIR	Central Branch	Land
Nassau	45	119	5	lcb06600	Central Branch ROW	Sta-Mon #535	LIR	Central Branch	Land
Nassau	46	120	1	lcb06700	Central Branch ROW	Sta-Mon #540	LIR	Central Branch	Land
Nassau	46	120	1	lcb06800	Central Branch ROW	Sta-Mon #545	LIR	Central Branch	Land
Nassau	46	120	1	lcb06900	Central Branch ROW	Sta-Mon #550	LIR	Central Branch	Land
Nassau	46	120	1	lcb07000	Central Branch ROW	Sta-Mon #555	LIR	Central Branch	Land
Nassau	46	120	2	lcb07100	Central Branch ROW	Sta-Mon #560	LIR	Central Branch	Land
Nassau	46	120	2	lcb07200	Central Branch ROW	Sta-Mon #565	LIR	Central Branch	Land

## MTA PROPERTY LISTING FOR NYS REPORTING

Nassau	46	120	2	lcb07300	Central Branch ROW	Sta-Mon #570	LIR	Central Branch	Land
Nassau	46	120	2	lcb07400	Central Branch ROW	Sta-Mon #575	LIR	Central Branch	Land
Nassau	46	120	2	lcb07500	Central Branch ROW	Sta-Mon #580	LIR	Central Branch	Land
Nassau	46	120	3	lcb07600	Central Branch ROW	Sta-Mon #585	LIR	Central Branch	Land
Nassau	46	120	3	lcb07700	Central Branch ROW	Sta-Mon #590	LIR	Central Branch	Land
Nassau	49	121	101	lcb08800	Central Branch ROW	Sta-Mon #645	LIR	Central Branch	Land
Nassau	49	121	101	lcb08900	Central Branch ROW	Sta-Mon #650	LIR	Central Branch	Land
Nassau	49	121	101	lcb09000	Central Branch ROW	Sta-Mon #655	LIR	Central Branch	Land
Nassau	49	121	102	lcb09100	Central Branch ROW	Sta-Mon #660	LIR	Central Branch	Land
Nassau	49	121	103	lcb09200	Central Branch ROW	Sta-Mon #665	LIR	Central Branch	Land
Nassau	49	121	103	lcb09205	Receivable Esmnt at Bethpage I	Bethpage State Pkwy	LIR	Central Branch	Receivable Easement
Nassau	49	121	103	lcb09210	Payable Esmnt @ Bethpage Pkv	Bethpage State Parkway	LIR	Central Branch	Payable Easement
Nassau	46	121	116	lcb07900	Central Branch ROW	Sta-Mon #600	LIR	Central Branch	Land
Nassau	46	121	116	lcb08000	Central Branch ROW	Sta-Mon #605	LIR	Central Branch	Land
Nassau	46	121	116	lcb08100	Central Branch ROW	Sta-Mon #610	LIR	Central Branch	Land
Nassau	46	121	116	lcb08200	Central Branch ROW	Sta-Mon #615	LIR	Central Branch	Land
Nassau	46	121	116	lcb08300	Central Branch ROW	Sta-Mon #620	LIR	Central Branch	Land
Nassau	49	121	153	lcb08400	Central Branch ROW	Sta-Mon #625	LIR	Central Branch	Land
Nassau	49	121	153	lcb08500	Central Branch ROW	Sta-Mon #630	LIR	Central Branch	Land
Nassau	49	121	153	lcb08600	Central Branch ROW	Sta-Mon #635	LIR	Central Branch	Land
Nassau	49	121	153	lcb08700	Central Branch ROW	Sta-Mon #640	LIR	Central Branch	Land
Nassau	46	121	4	lcb07800	Central Branch ROW	Sta-Mon #595	LIR	Central Branch	Land
Nassau	44	122	15	lrs00500	Roosevelt Field Spur	Prop # 10	LIR	Roosevelt Spur	Sidetrack
Nassau	44	122	16	lrs00575	Rossevelt Field Spur	Prop #12	LIR	Roosevelt Spur	Sidetrack
Nassau	39	122	17	lfr30200	ROW b Valley Stream Gibson	Sta-Mon# 1205	LIR	Far Rockaway	ROW
Nassau	39	122	17	lfr30300	crossing b Valley Stream Gibso	Sta-Mon# 1205	LIR	Far Rockaway	Grade Crossing
Nassau	39	122	17	lfr30400	Sidetrack b Valley Stream Gibs	Sta-Mon# 1205	LIR	Far Rockaway	Sidetrack
Nassau	39	122	17	lfr30500	ROW b Valley Stream Gibson	Sta-Mon# 1200	LIR	Far Rockaway	ROW
Nassau	39	122	17	lfr30600	Land b Valley Stream Gibson	Sta-Mon# 1200	LIR	Far Rockaway	Land
Nassau	39	122	17	lfr30700	crossing b Valley Stream Gibso	Sta-Mon# 1200	LIR	Far Rockaway	Grade Crossing
Nassau	39	122	17	lfr30800	ROW b Valley Stream Gibson	Sta-Mon# 1195	LIR	Far Rockaway	ROW
Nassau	39	122	17	lfr30900	ROW b Valley Stream Gibson	Sta-Mon# 1190	LIR	Far Rockaway	ROW
Nassau	39	122	17	lfr31000	ROW b Valley Stream Gibson	Sta-Mon# 1185	LIR	Far Rockaway	ROW
Nassau	39	122	17	lfr31100	ROW b Valley Stream Gibson	Sta-Mon# 1180	LIR	Far Rockaway	ROW
Nassau	39	122	17	lfr31200	crossing b Valley Stream Gibso	Sta-Mon# 1180	LIR	Far Rockaway	Grade Crossing
Nassau	44	122	19	lrs00300	Roosevelt Field Spur	Prop # 6	LIR	Roosevelt Spur	Sidetrack



## MTA PROPERTY LISTING FOR NYS REPORTING

Nassau	44	122	22	lrs00450	Roosevelt Field	Prop # 9	LIR	Roosevelt Spur	Sidetrack
Nassau	44	122	23	lrs00400	Roosevelt Spur	Prop # 8	LIR	Roosevelt Spur	Sidetrack
Nassau	44	122	34	lrs00250	Roosevelt Field Spur	Prop # 5	LIR	Roosevelt Spur	Sidetrack
Nassau	44	122	35	lrs00350	Roosevelt Field Spur	Prop # 7	LIR	Roosevelt Spur	Sidetrack
Nassau	44	122	8	lrs00600	Roosevelt Field Spur	Prop # 13	LIR	Roosevelt Spur	Sidetrack
Nassau	48	123	0.3	lcb10001	Central Branch ROW	Sta-Mon #705	LIR	Central Branch	Land
Nassau	48	123	100	lcb09700	Central Branch ROW	Sta-Mon #690	LIR	Central Branch	Land
Nassau	48	123	100	lcb09701	Central Branch ROW	Sta-Mon #690	LIR	Central Branch	Land
Nassau	48	123	100	lcb09800	Central Branch ROW	Sta-Mon #695	LIR	Central Branch	Land
Nassau	48	123	100	lcb09900	Central Branch ROW	Sta-Mon #700	LIR	Central Branch	Land
Nassau	48	123	102	lcb10000	Central Branch ROW	Sta-Mon #705	LIR	Central Branch	Land
Nassau	48	123	102	lcb10100	Central Branch ROW	Sta-Mon #710	LIR	Central Branch	Land
Nassau	48	123	102	lcb10200	Central Branch ROW	Sta-Mon #715	LIR	Central Branch	Land
Nassau	48	123	102	lcb10300	Central Branch ROW	Sta-Mon #720	LIR	Central Branch	Land
Nassau	48	123	102	lcb10400	Central Branch ROW	Sta-Mon #725	LIR	Central Branch	Land
Nassau	48	123	102	lcb10500	Central Branch ROW	Sta-Mon #730	LIR	Central Branch	Land
Nassau	48	123	102	lcb10505	crossing at Main St, Farmingdal	Sta-Mon 730	LIR	Central Branch	Grade Crossing
Nassau	49	123	102	lcb10805	crossing at Main St Farmingdale	Sta-Mon# 745	LIR	Central Branch	Grade Crossing
Nassau	48	123	103	lcb10201	Central Branch ROW	Sta-Mon #715	LIR	Central Branch	Land
Nassau	48	123	106	lcb10002	Central Branch ROW	Sta-Mon # 705	LIR	Central Branch	Land
Nassau	49	123	108	lcb10600	Central Branch ROW	Sta-Mon #735	LIR	Central Branch	Land
Nassau	49	123	108	lcb10700	Central Branch ROW	Sta-Mon #740	LIR	Central Branch	Land
Nassau	49	123	108	lcb10800	Central Branch ROW	Sta-Mon #745	LIR	Central Branch	Land
Nassau	49	123	109	lcb10601	Central Branch ROW	Sta-Mon #735	LIR	Central Branch	Land
Nassau	49	123	126	lcb09601	Central Branch ROW	Sta-Mon #685	LIR	Central Branch	Land
Nassau	49	123	127	lcb09600	Central Branch ROW	Sta-Mon #685	LIR	Central Branch	Land
Nassau	49	123	140	lcb10900	Central Branch ROW	Sta-Mon #750	LIR	Central Branch	Land
Nassau	49	123	140	lcb11000	Central Branch ROW	Sta-Mon #755	LIR	Central Branch	Land
Nassau	49	123	141	lcb10901	Central Branch ROW	Sta-Mon #750	LIR	Central Branch	Land
Nassau	9	124		lob03360	Parking at E Williston I	Sta-mon 1060 lot 038.3	LIR	Oyster Bay	Parking
Nassau	9	124	207	lob00300	ROW b Mineola E Williston	Sta-Mon# 1005	LIR	Oyster Bay	ROW
Nassau	9	124	207	lob00400	crossing b Mineola E Williston	Sta-Mon# 1005	LIR	Oyster Bay	Grade Crossing
Nassau	9	124	207	lob00500	Land b Mineola E Williston	Sta-Mon# 1005	LIR	Oyster Bay	Land
Nassau	9	124	207	lob00600	Land b Mineola E Williston	Sta-Mon# 1005	LIR	Oyster Bay	Land
Nassau	9	124	208	lob00700	ROW b Mineola E Williston	Sta-Mon# 1010	LIR	Oyster Bay	ROW
Nassau	9	124	208	lob00800	crossing b Mineola E Williston	Sta-Mon# 1010	LIR	Oyster Bay	Grade Crossing

## MTA PROPERTY LISTING FOR NYS REPORTING

Nassau	9	124	208	lob00900	Land b Mineola E Williston	Sta-Mon# 1010	LIR	Oyster Bay	Land
Nassau	9	124	208	lob01000	ROW b Mineola E Williston	Sta-Mon# 1015	LIR	Oyster Bay	ROW
Nassau	9	124	208	lob01100	crossing b Mineola E Williston	Sta-Mon# 1015	LIR	Oyster Bay	Grade Crossing
Nassau	9	124	208	lob01200	Land b Mineola E Williston	Sta-Mon# 1015	LIR	Oyster Bay	Land
Nassau	9	124	208	lob01300	ROW b Mineola E Williston	Sta-Mon# 1020	LIR	Oyster Bay	ROW
Nassau	9	124	208	lob01400	Land b Mineola E Williston	Sta-Mon# 1020	LIR	Oyster Bay	Land
Nassau	9	124	208	lob01500	Footbridge b Mineola E Wil	Sta-Mon# 1020	LIR	Oyster Bay	Footbridge
Nassau	9	124	208	lob01600	ROW b Mineola E Williston	Sta-Mon# 1025	LIR	Oyster Bay	ROW
Nassau	9	124	208	lob01700	Tunnel b Mineola E Williston	Sta-Mon# 1025	LIR	Oyster Bay	Tunnel
Nassau	9	124	208	lob01800	ROW b Mineola E Williston	Sta-Mon# 1030	LIR	Oyster Bay	ROW
Nassau	9	124	208	lob01900	Land b Mineola E Williston	Sta-Mon# 1030	LIR	Oyster Bay	Land
Nassau	9	124	208	lob02000	ROW b Mineola E Williston	Sta-Mon# 1035	LIR	Oyster Bay	ROW
Nassau	9	124	208	lob02100	Land b Mineola E Williston	Sta-Mon# 1035	LIR	Oyster Bay	Land
Nassau	9	124	210	lob02700	ROW b Mineola E Williston	Sta-Mon# 1050	LIR	Oyster Bay	ROW
Nassau	9	124	210	lob02800	ROW b Mineola E Williston	Sta-Mon# 1055	LIR	Oyster Bay	ROW
Nassau	9	124	210	lob02900	Parking b Mineola E Williston	Sta-Mon# 1055	LIR	Oyster Bay	Parking
Nassau	9	124	210	lob03000	Parking b Mineola E Williston	Sta-Mon# 1055	LIR	Oyster Bay	Parking
Nassau	9	124	210	lob03100	ROW at E Williston	Sta-Mon# 1060	LIR	Oyster Bay	ROW
Nassau	9	124	210	lob03200	E WILLISTON STATION	Sta-Mon# 1060	LIR	Oyster Bay	Station
Nassau	9	124	210	lob03300	38.2Village Lot at Williston	Sta-Mon# 1060	LIR	Oyster Bay	Parking
Nassau	9	124	211	lob03400	Parking at E Williston	Sta-Mon# 1060	LIR	Oyster Bay	Parking
Nassau	9	124	211	lob03500	ROW b E Williston Albertson	Sta-Mon# 1060	LIR	Oyster Bay	ROW
Nassau	9	124	212	lob03700	ROW b E Williston Albertson	Sta-Mon# 1060	LIR	Oyster Bay	ROW
Nassau	9	124	216	lob02200	ROW b Mineola E Williston	Sta-Mon# 1040	LIR	Oyster Bay	ROW
Nassau	9	124	216	lob02300	Bridge b Mineola E Williston	Sta-Mon# 1040	LIR	Oyster Bay	Bridge
Nassau	9	124	216	lob02400	Land b Mineola E Williston	Sta-Mon# 1040	LIR	Oyster Bay	Land
Nassau	9	124	216	lob02500	Land b Mineola E Williston	Sta-Mon# 1040	LIR	Oyster Bay	Land
Nassau	9	124	216	lob02600	ROW b Mineola E Williston	Sta-Mon# 1045	LIR	Oyster Bay	ROW
Nassau	9	125	213	lob03900	ROW b E Williston Albertson	Sta-Mon# 1065	LIR	Oyster Bay	ROW
Nassau	9	125	213	lob04000	ROW b E Williston Albertson	Sta-Mon# 1070	LIR	Oyster Bay	ROW
Nassau	9	125	213	lob04100	ROW b E Williston Albertson	Sta-Mon# 1075	LIR	Oyster Bay	ROW
Nassau	9	125	213	lob04200	ROW b E Williston Albertson	Sta-Mon# 1080	LIR	Oyster Bay	ROW
Nassau	9	125	213	lob04300	ROW b E Williston Albertson	Sta-Mon# 1085	LIR	Oyster Bay	ROW
Nassau	9	125	213	lob04400	Land b E Williston Albertson	Sta-Mon# 1085	LIR	Oyster Bay	Land
Nassau	9	125	213	lob04500	ROW b E Williston Albertson	Sta-Mon# 1090	LIR	Oyster Bay	ROW
Nassau	9	125	213	lob04600	ROW b E Williston Albertson	Sta-Mon# 1095	LIR	Oyster Bay	ROW

## MTA PROPERTY LISTING FOR NYS REPORTING

Nassau	9	125	213	lob04700	ROW b E Williston Albertson	Sta-Mon# 1100	LIR	Oyster Bay	ROW
Nassau	9	125	213	lob04800	crossing b E Williston Albertso	Sta-Mon# 1100	LIR	Oyster Bay	Grade Crossing
Nassau	9	125	213	lob04900	ROW b E Williston Albertson	Sta-Mon# 1105	LIR	Oyster Bay	ROW
Nassau	9	125	213	lob05000	ROW at Albertson	Sta-Mon# 1110	LIR	Oyster Bay	ROW
Nassau	9	125	213	lob05005	crossing at Albertson	Sta-Mon# 1110	LIR	Oyster Bay	Grade Crossing
Nassau	9	125	213	lob05100	ALBERTSON STATION	Sta-Mon# 1110	LIR	Oyster Bay	Station
Nassau	7	126	201	lob05900	ROW b Albertson Rosyln	Sta-Mon# 1150	LIR	Oyster Bay	ROW
Nassau	7	126	201	lob05950	ROW b Albertson Roslyn	Sta-Mon# 1150	LIR	Oyster Bay	ROW
Nassau	7	126	201	lob06000	ROW b Albertson Rosyln	Sta-Mon# 1155	LIR	Oyster Bay	ROW
Nassau	7	126	201	lob06100	ROW b Albertson Rosyln	Sta-Mon# 1160	LIR	Oyster Bay	ROW
Nassau	7	126	201	lob06200	Bridge b Albertson Rosyln	Sta-Mon# 1160	LIR	Oyster Bay	Bridge
Nassau	7	126	212	lob05200	ROW b Albertson Rosyln	Sta-Mon# 1115	LIR	Oyster Bay	ROW
Nassau	7	126	212	lob05300	ROW b Albertson Rosyln	Sta-Mon# 1120	LIR	Oyster Bay	ROW
Nassau	7	126	212	lob05400	ROW b Albertson Rosyln	Sta-Mon# 1125	LIR	Oyster Bay	ROW
Nassau	7	126	212	lob05500	ROW b Albertson Rosyln	Sta-Mon# 1130	LIR	Oyster Bay	ROW
Nassau	7	126	212	lob05600	ROW b Albertson Rosyln	Sta-Mon# 1135	LIR	Oyster Bay	ROW
Nassau	7	126	212	lob05700	ROW b Albertson Rosyln	Sta-Mon# 1140	LIR	Oyster Bay	ROW
Nassau	7	126	212	lob05800	ROW b Albertson Rosyln	Sta-Mon# 1145	LIR	Oyster Bay	ROW
Nassau	7	126	222	lob06300	ROW b Albertson Rosyln	Sta-Mon# 1165	LIR	Oyster Bay	ROW
Nassau	7	126	222	lob06400	ROW b Albertson Rosyln	Sta-Mon# 1170	LIR	Oyster Bay	ROW
Nassau	7	126	222	lob06500	Land b Albertson Rosyln	Sta-Mon# 1175	LIR	Oyster Bay	Land
Nassau	7	126	222	lob06600	ROW b Albertson Rosyln	Sta-Mon# 1175	LIR	Oyster Bay	ROW
Nassau	7	126	222	lob06700	ROW b Albertson Rosyln	Sta-Mon# 1180	LIR	Oyster Bay	ROW
Nassau	49	127	100	lcb09702	Central Branch Substation	Sta-Mon# 690	LIR	Central Branch	Substation
Nassau	20	127	200	lob09300	ROW b Rosyln Greenvale	Sta-Mon# 1250	LIR	Oyster Bay	ROW
Nassau	20	127	200	lob09400	Land b Rosyln Greenvale	Sta-Mon# 1250	LIR	Oyster Bay	Land
Nassau	20	127	204	lob09500	ROW b Rosyln Greenvale	Sta-Mon# 1255	LIR	Oyster Bay	ROW
Nassau	20	127	204	lob09600	Land b Rosyln Greenvale	Sta-Mon# 1255	LIR	Oyster Bay	Land
Nassau	20	127	204	lob09700	Old station b Roslyn Greenvale	Sta-Mon# 1255	LIR	Oyster Bay	Stat. not in use
Nassau	20	127	204	lob09800	ROW b Rosyln Greenvale	Sta-Mon# 1260	LIR	Oyster Bay	ROW
Nassau	20	127	204	lob09900	Land b Rosyln Greenvale	Sta-Mon# 1260	LIR	Oyster Bay	Land
Nassau	7	127	205	lob07500	ROW b Rosyln Greenvale	Sta-Mon# 1195	LIR	Oyster Bay	ROW
Nassau	7	127	205	lob07600	Parking b Rosyln Greenvale	Sta-Mon# 1195	LIR	Oyster Bay	Parking
Nassau	7	127	210	lob06800	ROW b Albertson Rosyln	Sta-Mon# 1185	LIR	Oyster Bay	ROW
Nassau	7	127	210	lob06900	Parking b Albertson Rosyln	Sta-Mon# 1185	LIR	Oyster Bay	Parking
Nassau	7	127	216	lob07700	ROW b Rosyln Greenvale	Sta-Mon# 1200	LIR	Oyster Bay	ROW

## MTA PROPERTY LISTING FOR NYS REPORTING

Nassau	7	127	216	lob07800	Land b Roslyn Greenvale	Sta-Mon# 1205	LIR	Oyster Bay	Land
Nassau	7	127	216	lob07900	Land b Roslyn Greenvale	Sta-Mon# 1205	LIR	Oyster Bay	Land
Nassau	7	127	216	lob08000	ROW b Roslyn Greenvale	Sta-Mon# 1210	LIR	Oyster Bay	ROW
Nassau	7	127	216	lob08100	Land b Roslyn Greenvale	Sta-Mon# 1210	LIR	Oyster Bay	Land
Nassau	7	127	216	lob08200	ROW b Roslyn Greenvale	Sta-Mon# 1215	LIR	Oyster Bay	ROW
Nassau	7	127	216	lob08300	Land b Roslyn Greenvale	Sta-Mon# 1215	LIR	Oyster Bay	Land
Nassau	7	127	216	lob08400	ROW b Roslyn Greenvale	Sta-Mon# 1220	LIR	Oyster Bay	ROW
Nassau	7	127	216	lob08500	Land b Roslyn Greenvale	Sta-Mon# 1220	LIR	Oyster Bay	Land
Nassau	7	127	216	lob08600	ROW b Roslyn Greenvale	Sta-Mon# 1225	LIR	Oyster Bay	ROW
Nassau	7	127	216	lob08700	ROW b Roslyn Greenvale	Sta-Mon# 1230	LIR	Oyster Bay	ROW
Nassau	7	127	216	lob08800	ROW b Roslyn Greenvale	Sta-Mon# 1235	LIR	Oyster Bay	ROW
Nassau	7	127	216	lob08900	Land b Roslyn Greenvale	Sta-Mon# 1235	LIR	Oyster Bay	Land
Nassau	7	127	216	lob09000	Land b Roslyn Greenvale	Sta-Mon# 1235	LIR	Oyster Bay	Land
Nassau	7	127	216	lob09100	ROW b Roslyn Greenvale	Sta-Mon# 1240	LIR	Oyster Bay	ROW
Nassau	7	127	216	lob09200	ROW b Roslyn Greenvale	Sta-Mon# 1245	LIR	Oyster Bay	ROW
Nassau	7	127	221	lob07100	ROW at Roslyn	Sta-Mon# 1190	LIR	Oyster Bay	ROW
Nassau	7	127	221	lob07200	ROSLYN STATION	Sta-Mon# 1190	LIR	Oyster Bay	Station
Nassau	7	127	221	lob07217	crossing at Roslyn Sta	Sta-mon# 1190	LIR	Oyster Bay	Grade Crossing
Nassau	7	127	221	lob07300	Parking at Roslyn lot 113 2	Sta-Mon# 1190	LIR	Oyster Bay	Parking
Nassau	7	127	221	lob07400	Parking at Roslyn	Sta-Mon# 1190	LIR	Oyster Bay	Parking
Nassau	7	127	223	lob07000	ROW b Albertson Roslyn	Sta-Mon# 1185	LIR	Oyster Bay	ROW
Nassau	20	128	100	lob11000	ROW b Greenvale Glen Head	Sta-Mon# 1295	LIR	Oyster Bay	ROW
Nassau	20	128	100	lob11100	Parking b Greenvale Glen Heac	Sta-Mon# 1295	LIR	Oyster Bay	Parking
Nassau	20	128	100	lob11200	Parking b Greenvale Glen Heac	Sta-Mon# 1295	LIR	Oyster Bay	Parking
Nassau	20	128	101	lob11300	Bridge b Greenvale Glen Head	Sta-Mon# 1300	LIR	Oyster Bay	Bridge
Nassau	20	128	101	lob11400	Yard b Greenvale Glen Head	Sta-Mon# 1300	LIR	Oyster Bay	Yard
Nassau	20	128	101	lob11500	ROW b Greenvale Glen Head	Sta-Mon# 1305	LIR	Oyster Bay	ROW
Nassau	20	128	101	lob11600	ROW b Greenvale Glen Head	Sta-Mon# 1310	LIR	Oyster Bay	ROW
Nassau	20	128	101	lob11700	ROW b Greenvale Glen Head	Sta-Mon# 1315	LIR	Oyster Bay	ROW
Nassau	20	128	202	lob10000	ROW b Roslyn Greenvale	Sta-Mon# 1265	LIR	Oyster Bay	ROW
Nassau	20	128	202	lob10100	Yard b Roslyn Greenvale	Sta-Mon# 1265	LIR	Oyster Bay	Yard
Nassau	20	128	202	lob10200	ROW b Roslyn Greenvale	Sta-Mon# 1270	LIR	Oyster Bay	ROW
Nassau	20	128	202	lob10300	ROW b Roslyn Greenvale	Sta-Mon# 1275	LIR	Oyster Bay	ROW
Nassau	20	128	202	lob10400	ROW b Roslyn Greenvale	Sta-Mon# 1280	LIR	Oyster Bay	ROW
Nassau	20	128	202	lob10500	ROW b Roslyn Greenvale	Sta-Mon# 1285	LIR	Oyster Bay	ROW
Nassau	20	128	202	lob10600	ROW at Greenvale	Sta-Mon# 1290	LIR	Oyster Bay	ROW

## MTA PROPERTY LISTING FOR NYS REPORTING

Nassau	20	128	202	lob10700	GREENVALE STATION	Sta-Mon# 1290	LIR	Oyster Bay	Station
Nassau	20	128	202	lob10800	Parking (east lot) Greenvale	Sta-Mon# 1290	LIR	Oyster Bay	Parking
Nassau	20	128	202	lob10900	Parking (W S) 57 2 Greenvale	Sta-Mon# 1290	LIR	Oyster Bay	Parking
Nassau	20	129	107	lob11800	ROW b Greenvale Glen Head	Sta-Mon# 1320	LIR	Oyster Bay	ROW
Nassau	20	129	107	lob11900	ROW b Greenvale Glen Head	Sta-Mon# 1325	LIR	Oyster Bay	ROW
Nassau	20	129	107	lob12000	ROW b Greenvale Glen Head	Sta-Mon# 1330	LIR	Oyster Bay	ROW
Nassau	20	129	107	lob12100	ROW b Greenvale Glen Head	Sta-Mon# 1335	LIR	Oyster Bay	ROW
Nassau	20	129	107	lob12200	Land b Greenvale Glen Head	Sta-Mon# 1335	LIR	Oyster Bay	Land
Nassau	20	129	107	lob12300	ROW b Greenvale Glen Head	Sta-Mon# 1340	LIR	Oyster Bay	ROW
Nassau	20	129	107	lob12400	crossing b Greenvale Glen Hea	Sta-Mon# 1345	LIR	Oyster Bay	Grade Crossing
Nassau	20	129	107	lob12500	Land b Greenvale Glen Head	Sta-Mon# 1345	LIR	Oyster Bay	Land
Nassau	20	129	108	lob12600	ROW b Greenvale Glen Head	Sta-Mon# 1350	LIR	Oyster Bay	ROW
Nassau	20	129	108	lob12700	ROW at Glen Head	Sta-Mon# 1355	LIR	Oyster Bay	ROW
Nassau	20	129	108	lob12800	GLEN HEAD STATION	Sta-Mon# 1355	LIR	Oyster Bay	Station
Nassau	21	130	107	lob13000	crossing b Glen Head Sea Cliff	Sta-Mon# 1360	LIR	Oyster Bay	ROW
Nassau	21	130	107	lob13100	Parking b Glen Head Sea Cliff	Sta-Mon# 1360	LIR	Oyster Bay	Parking
Nassau	21	130	107	lob13200	ROW b Glen Head Sea Cliff	Sta-Mon# 1365	LIR	Oyster Bay	ROW
Nassau	21	130	107	lob13300	ROW b Glen Head Sea Cliff	Sta-Mon# 1370	LIR	Oyster Bay	ROW
Nassau	21	130	107	lob13400	Land b Glen Head Sea Cliff	Sta-Mon# 1370	LIR	Oyster Bay	Land
Nassau	21	130	107	lob13500	Land b Glen Head Sea Cliff	Sta-Mon# 1375	LIR	Oyster Bay	ROW
Nassau	21	130	107	lob13600	Land b Glen Head Sea Cliff	Sta-Mon# 1380	LIR	Oyster Bay	ROW
Nassau	21	130	107	lob13700	Land b Glen Head Sea Cliff	Sta-Mon# 1385	LIR	Oyster Bay	ROW
Nassau	21	130	107	lob13800	Land b Glen Head Sea Cliff	Sta-Mon# 1390	LIR	Oyster Bay	ROW
Nassau	21	130	107	lob13900	Land b Glen Head Sea Cliff	Sta-Mon# 1395	LIR	Oyster Bay	ROW
Nassau	21	130	107	lob14000	Land b Glen Head Sea Cliff	Sta-Mon# 1395	LIR	Oyster Bay	Land
Nassau	21	130	107	lob14100	ROW b Glen Head Sea Cliff	Sta-Mon# 1400	LIR	Oyster Bay	ROW
Nassau	21	130	107	lob14200	ROW b Glen Head Sea Cliff	Sta-Mon# 1405	LIR	Oyster Bay	ROW
Nassau	21	130	107	lob14300	ROW b Glen Head Sea Cliff	Sta-Mon# 1410	LIR	Oyster Bay	ROW
Nassau	21	130	107	lob14400	Land b Glen Head Sea Cliff	Sta-Mon# 1410	LIR	Oyster Bay	Land
Nassau	21	130	107	lob14500	Land b Glen Head Sea Cliff	Sta-Mon# 1410	LIR	Oyster Bay	Land
Nassau	21	130	109	lob14600	ROW b Glen Head Sea Cliff	Sta-Mon# 1415	LIR	Oyster Bay	ROW
Nassau	21	130	109	lob14700	ROW b Glen Head Sea Cliff	Sta-Mon# 1420	LIR	Oyster Bay	ROW
Nassau	21	130	109	lob14800	Land b Glen Head Sea Cliff	Sta-Mon# 1420	LIR	Oyster Bay	Land
Nassau	22	131	100	lob16600	ROW b Glen St Glen Cove	Sta-Mon# 1460	LIR	Oyster Bay	ROW
Nassau	22	131	100	lob16700	Land b Glen St Glen Cove	Sta-Mon# 1460	LIR	Oyster Bay	Land
Nassau	22	131	100	lob16800	crossing b Glen St Glen Cove	Sta-Mon# 1460	LIR	Oyster Bay	Grade Crossing

## MTA PROPERTY LISTING FOR NYS REPORTING

Nassau	22	131	100	lob16805	crossing at Glen St Sta	Sta-Mon 1460	LIR	Oyster Bay	Grade Crossing
Nassau	23	131	100	lob16900	ROW b Glen St Glen Cove	Sta-Mon# 1465	LIR	Oyster Bay	ROW
Nassau	23	131	100	lob17000	Land b Glen St Glen Cove	Sta-Mon# 1465	LIR	Oyster Bay	Land
Nassau	23	131	100	lob17100	Land b Glen St Glen Cove	Sta-Mon# 1465	LIR	Oyster Bay	Land
Nassau	23	131	100	lob17200	ROW b Glen St Glen Cove	Sta-Mon# 1470	LIR	Oyster Bay	ROW
Nassau	23	131	100	lob17300	ROW b Glen St Glen Cove	Sta-Mon# 1475	LIR	Oyster Bay	ROW
Nassau	23	131	100	lob17400	ROW b Glen St Glen Cove	Sta-Mon# 1480	LIR	Oyster Bay	ROW
Nassau	21	131	124	lob14900	ROW b Glen Head Sea Cliff	Sta-Mon# 1425	LIR	Oyster Bay	ROW
Nassau	21	131	124	lob15000	crossing b Glen Head Sea Cliff	Sta-Mon# 1425	LIR	Oyster Bay	Grade Crossing
Nassau	21	131	124	lob15100	SEA CLIFF STATION	Sta-Mon# 1425	LIR	Oyster Bay	Station
Nassau	21	131	124	lob15200	Parking @ Sea Cliff	Sta-Mon# 1425	LIR	Oyster Bay	Parking
Nassau	21	131	124	lob15300	Parking @ Sea Cliff	Sta-Mon# 1425	LIR	Oyster Bay	Parking
Nassau	21	131	124	lob15400	ROW b Glen Head Sea Cliff	Sta-Mon# 1430	LIR	Oyster Bay	ROW
Nassau	21	131	124	lob15500	ROW b Glen Head Sea Cliff	Sta-Mon# 1435	LIR	Oyster Bay	ROW
Nassau	21	131	124	lob15600	Land b Glen Head Sea Cliff	Sta-Mon# 1455	LIR	Oyster Bay	Parking
Nassau	21	131	124	lob15700	Land b Glen Head Sea Cliff	Sta-Mon# 1435	LIR	Oyster Bay	Land
Nassau	21	131	124	lob15800	ROW b Glen Head Sea Cliff	Sta-Mon# 1440	LIR	Oyster Bay	ROW
Nassau	21	131	124	lob15900	ROW b Glen Head Sea Cliff	Sta-Mon# 1445	LIR	Oyster Bay	ROW
Nassau	21	131	124	lob16000	ROW b Glen Head Sea Cliff	Sta-Mon# 1450	LIR	Oyster Bay	ROW
Nassau	21	131	124	lob16100	ROW at Glen St	Sta-Mon# 1455	LIR	Oyster Bay	ROW
Nassau	21	131	124	lob16200	GLEN ST STATION	Sta-Mon# 1455	LIR	Oyster Bay	Station
Nassau	21	131	124	lob16300	Parking at Glen Head	Sta-Mon# 1455	LIR	Oyster Bay	Parking
Nassau	21	131	124	lob16400	Parking at Glen St	Sta-Mon# 1455	LIR	Oyster Bay	Parking
Nassau	21	131	124	lob16500	crossing at Glen Station	Sta-Mon# 1455	LIR	Oyster Bay	Grade Crossing
Nassau	23	132	103	lob20300	ROW b Locust Valley Mill Neck	Sta-Mon# 1555	LIR	Oyster Bay	ROW
Nassau	23	132	103	lob20400	P'kng b Locust Valley Mill Nec	Sta-Mon# 1555	LIR	Oyster Bay	Parking
Nassau	23	132	103	lob20500	P'kng b Locust Valley Mill Nec	Sta-Mon# 1555	LIR	Oyster Bay	Parking
Nassau	23	132	111	lob17500	ROW at Glen Cove	Sta-Mon# 1485	LIR	Oyster Bay	ROW
Nassau	23	132	111	lob17600	GLEN COVE STATION	Sta-Mon# 1485	LIR	Oyster Bay	Station
Nassau	23	132	111	lob17700	Parking at Glen Cove	Sta-Mon# 1485	LIR	Oyster Bay	Parking
Nassau	23	132	111	lob17800	Parking at Glen Cove	Sta-Mon# 1485	LIR	Oyster Bay	Parking
Nassau	23	132	111	lob17900	crossing at Glen Cove	Sta-Mon# 1485	LIR	Oyster Bay	Grade Crossing
Nassau	23	132	111	lob18000	ROW b Glen Cove Locust Valley	Sta-Mon# 1490	LIR	Oyster Bay	ROW
Nassau	23	132	111	lob18100	Pking b Glen Cove Locust Val	Sta-Mon# 1490	LIR	Oyster Bay	Parking
Nassau	23	132	111	lob18200	ROW b Glen Cove Locust Valley	Sta-Mon# 1495	LIR	Oyster Bay	ROW
Nassau	23	132	111	lob18300	Land b Glen Cove Locust Valley	Sta-Mon# 1495	LIR	Oyster Bay	Land

## MTA PROPERTY LISTING FOR NYS REPORTING

Nassau	23	132	111	lob18400	ROW b Glen Cove Locust Valle	Sta-Mon# 1500	LIR	Oyster Bay	ROW
Nassau	23	132	111	lob18500	ROW b Glen Cove Locust Valle	Sta-Mon# 1505	LIR	Oyster Bay	ROW
Nassau	23	132	111	lob18600	ROW b Glen Cove Locust Valle	Sta-Mon# 1510	LIR	Oyster Bay	ROW
Nassau	23	132	111	lob18700	Land b Glen Cove Locust Valley	Sta-Mon# 1510	LIR	Oyster Bay	Land
Nassau	23	132	111	lob18800	ROW b Glen Cove Locust Valle	Sta-Mon# 1515	LIR	Oyster Bay	ROW
Nassau	23	132	111	lob18900	Land b Glen Cove Locust Valley	Sta-Mon# 1515	LIR	Oyster Bay	Land
Nassau	23	132	111	lob19000	ROW b Glen Cove Locust Valle	Sta-Mon# 1520	LIR	Oyster Bay	ROW
Nassau	23	132	113	lob19100	ROW b Glen Cove Locust Valle	Sta-Mon# 1525	LIR	Oyster Bay	ROW
Nassau	23	132	113	lob19200	Pking b Glen Cove Locust V'lly	Sta-Mon# 1525	LIR	Oyster Bay	Parking
Nassau	23	132	113	lob19300	ROW b Glen Cove Locust Valle	Sta-Mon# 1530	LIR	Oyster Bay	ROW
Nassau	23	132	113	lob19400	ROW b Glen Cove Locust Valle	Sta-Mon# 1535	LIR	Oyster Bay	ROW
Nassau	23	132	113	lob19500	crossing b Glen Cove Locust V'	Sta-Mon# 1535	LIR	Oyster Bay	Grade Crossing
Nassau	23	132	113	lob19600	ROW at Locust Valley	Sta-Mon# 1540	LIR	Oyster Bay	ROW
Nassau	23	132	113	lob19700	LOCUST VALLEY STATION	Sta-Mon# 1540	LIR	Oyster Bay	Station
Nassau	23	132	113	lob19800	Parking at Locust Valley	Sta-Mon# 1540	LIR	Oyster Bay	Parking
Nassau	23	132	113	lob19900	ROW b Locust Valley Mill Neck	Sta-Mon# 1545	LIR	Oyster Bay	ROW
Nassau	23	132	113	lob20000	P'kng b Locust Valley Mill Nec	Sta-Mon# 1545	LIR	Oyster Bay	Parking
Nassau	23	132	113	lob20100	P'kng b Locust Valley Mill Nec	Sta-Mon# 1545	LIR	Oyster Bay	Parking
Nassau	23	132	113	lob20200	ROW b Locust Valley Mill Neck	Sta-Mon# 1550	LIR	Oyster Bay	ROW
Nassau	23	132	113	lob20205	crossing at Locust Valley Sta	Sta-Mon# 1550	LIR	Oyster Bay	Grade Crossing
Nassau	23	133	104	lob20600	ROW b Locust Valley Mill Neck	Sta-Mon# 1560	LIR	Oyster Bay	ROW
Nassau	23	133	104	lob20700	Brdg b Locust Valley Mill Neck	Sta-Mon# 1560	LIR	Oyster Bay	Bridge
Nassau	23	133	104	lob20800	ROW b Locust Valley Mill Neck	Sta-Mon# 1565	LIR	Oyster Bay	ROW
Nassau	23	133	104	lob20900	Land b Locust Valley Mill Neck	Sta-Mon# 1570	LIR	Oyster Bay	Land
Nassau	23	133	104	lob21000	Land b Locust Valley Mill Neck	Sta-Mon# 1570	LIR	Oyster Bay	Land
Nassau	23	133	104	lob21100	ROW b Locust Valley Mill Neck	Sta-Mon# 1570	LIR	Oyster Bay	ROW
Nassau	23	133	104	lob21200	ROW b Locust Valley Mill Neck	Sta-Mon# 1575	LIR	Oyster Bay	ROW
Nassau	23	133	104	lob21300	ROW b Locust Valley Mill Neck	Sta-Mon# 1580	LIR	Oyster Bay	ROW
Nassau	23	133	104	lob21400	ROW b Locust Valley Mill Neck	Sta-Mon# 1585	LIR	Oyster Bay	ROW
Nassau	23	133	104	lob21500	Land b Locust Valley Mill Neck	Sta-Mon# 1585	LIR	Oyster Bay	Land
Nassau	23	133	104	lob21600	ROW b Locust Valley Mill Neck	Sta-Mon# 1590	LIR	Oyster Bay	ROW
Nassau	23	133	104	lob21700	ROW b Locust Valley Mill Neck	Sta-Mon# 1595	LIR	Oyster Bay	ROW
Nassau	29	134	100	lob21800	ROW b Locust Valley Mill Neck	Sta-Mon# 1600	LIR	Oyster Bay	ROW
Nassau	29	134	100	lob21900	Land b Locust Valley Mill Neck	Sta-Mon# 1600	LIR	Oyster Bay	Land
Nassau	29	134	100	lob22000	Land b Locust Valley Mill Neck	Sta-Mon# 1605	LIR	Oyster Bay	Land
Nassau	29	134	100	lob22100	ROW b Locust Valley Mill Neck	Sta-Mon# 1605	LIR	Oyster Bay	ROW

## MTA PROPERTY LISTING FOR NYS REPORTING

Nassau	29	134	100	lob22200	ROW b Locust Valley Mill Neck Sta-Mon# 1610	LIR	Oyster Bay	ROW
Nassau	29	134	100	lob22300	Land b Locust Valley Mill Neck Sta-Mon# 1610	LIR	Oyster Bay	Land
Nassau	29	134	100	lob22400	ROW b Locust Valley Mill Neck Sta-Mon# 1615	LIR	Oyster Bay	ROW
Nassau	29	134	100	lob22500	ROW b Locust Valley Mill Neck Sta-Mon# 1620	LIR	Oyster Bay	ROW
Nassau	29	134	100	lob22600	Land b Locust Valley Mill Neck Sta-Mon# 1620	LIR	Oyster Bay	Land
Nassau	29	134	100	lob22700	Land b Locust Valley Mill Neck Sta-Mon# 1620	LIR	Oyster Bay	Land
Nassau	29	134	100	lob22800	ROW b Locust Valley Mill Neck Sta-Mon# 1625	LIR	Oyster Bay	ROW
Nassau	29	134	100	lob22850	Pvt Grade Crossing @ Mill Neck Sta-Mon 1625	LIR	Oyster Bay	Grade Crossing
Nassau	29	134	100	lob22875	Private Parking for Beaver Dam Sta-Mon 1625	LIR	Oyster Bay	Parking
Nassau	29	134	100	lob22900	Land b Locust Valley Mill Neck Sta-Mon# 1625	LIR	Oyster Bay	Land
Nassau	29	134	100	lob23000	Land b Locust Valley Mill Neck Sta-Mon# 1625	LIR	Oyster Bay	Land
Nassau	29	134	100	lob23100	ROW b Locust Valley Mill Neck Sta-Mon# 1630	LIR	Oyster Bay	ROW
Nassau	29	134	100	lob23200	ROW b Locust Valley Mill Neck Sta-Mon# 1635	LIR	Oyster Bay	ROW
Nassau	29	134	100	lob23300	ROW b Locust Valley Mill Neck Sta-Mon# 1640	LIR	Oyster Bay	ROW
Nassau	29	134	101	lob23400	ROW b Locust Valley Mill Neck Sta-Mon# 1645	LIR	Oyster Bay	ROW
Nassau	29	134	101	lob23500	Land b Locust Valley Mill Neck Sta-Mon# 1645	LIR	Oyster Bay	Land
Nassau	29	134	101	lob23600	ROW b Locust Valley Mill Neck Sta-Mon# 1650	LIR	Oyster Bay	ROW
Nassau	29	134	109	lob23700	ROW at Mill Neck Sta-Mon# 1655	LIR	Oyster Bay	ROW
Nassau	29	134	109	lob23800	MILL NECK STATION Sta-Mon# 1655	LIR	Oyster Bay	Station
Nassau	29	134	109	lob23900	crossing at Mill Neck Sta-Mon# 1655	LIR	Oyster Bay	Grade Crossing
Nassau	29	134	109	lob24000	Parking at Mill Neck Sta-Mon# 1655	LIR	Oyster Bay	Parking
Nassau	29	134	109	lob24100	Parking at Mill Neck Sta-Mon# 1655	LIR	Oyster Bay	Parking
Nassau	29	134	109	lob24200	ROW b Mill Neck Oyster Bay Sta-Mon# 1660	LIR	Oyster Bay	ROW
Nassau	29	134	109	lob24300	ROW b Mill Neck Oyster Bay Sta-Mon# 1665	LIR	Oyster Bay	ROW
Nassau	29	134	109	lob24400	ROW b Mill Neck Oyster Bay Sta-Mon# 1670	LIR	Oyster Bay	ROW
Nassau	27	135	100	lob26300	ROW b Mill Neck Oyster Bay Sta-Mon# 1735	LIR	Oyster Bay	ROW
Nassau	27	135	100	lob26400	Land b Mill Neck Oyster Bay Sta-Mon# 1735	LIR	Oyster Bay	Land
Nassau	27	135	100	lob26500	ROW b Mill Neck Oyster Bay Sta-Mon# 1740	LIR	Oyster Bay	ROW
Nassau	27	135	100	lob26505	crossing b Mill Neck Oyster bay Sta-Mon# 1740	LIR	Oyster Bay	Grade Crossing
Nassau	27	135	104	lob26000	ROW b Mill Neck Oyster Bay Sta-Mon# 1730	LIR	Oyster Bay	ROW
Nassau	27	135	104	lob26100	Land b Mill Neck Oyster Bay Sta-Mon# 1730	LIR	Oyster Bay	Land
Nassau	27	135	104	lob26200	Land b Mill Neck Oyster Bay Sta-Mon# 1730	LIR	Oyster Bay	Land
Nassau	27	135	105	lob26600	ROW b Mill Neck Oyster Bay Sta-Mon# 1745	LIR	Oyster Bay	ROW
Nassau	27	135	105	lob26700	crossing b Mill Neck Oyster Bay Sta-Mon# 1745	LIR	Oyster Bay	Grade Crossing
Nassau	27	135	105	lob26800	ROW b Mill Neck Oyster Bay Sta-Mon# 1750	LIR	Oyster Bay	ROW
Nassau	27	135	105	lob26801	ROW b Mill Neck Oyster Bay Sta-Mon# 1755	LIR	Oyster Bay	ROW



## MTA PROPERTY LISTING FOR NYS REPORTING

Nassau	27	135	105	lob26900	crossing b Mill Neck Oyster Bay	Sta-Mon# 1755	LIR	Oyster Bay	Grade Crossing
Nassau	27	135	105	lob27100	crossing at Oyster Bay	Sta-Mon# 1760	LIR	Oyster Bay	Grade Crossing
Nassau	27	135	105	lob27200	OYSTER BAY STATION	Sta-Mon# 1760	LIR	Oyster Bay	Station
Nassau	27	135	105	lob27300	Parking at Oyster Bay	Sta-Mon# 1760	LIR	Oyster Bay	Parking
Nassau	27	135	105	lob27400	Parking at Oyster Bay	Sta-Mon# 1760	LIR	Oyster Bay	Parking
Nassau	27	135	105	lob27500	Yard b Oyster Bay to end	Sta-Mon# 1765	LIR	Oyster Bay	Yard
Nassau	27	135	105 (p/o)	lob27000	ROW at Oyster Bay	Sta-Mon# 1760	LIR	Oyster Bay	ROW
Nassau	29	135	107	lob24500	ROW b Mill Neck Oyster Bay	Sta-Mon# 1675	LIR	Oyster Bay	ROW
Nassau	29	135	107	lob24600	Land b Mill Neck Oyster Bay	Sta-Mon# 1675	LIR	Oyster Bay	Land
Nassau	29	135	107	lob24700	Land b Mill Neck Oyster Bay	Sta-Mon# 1675	LIR	Oyster Bay	Land
Nassau	29	135	107	lob24800	ROW b Mill Neck Oyster Bay	Sta-Mon# 1680	LIR	Oyster Bay	ROW
Nassau	29	135	107	lob24900	ROW b Mill Neck Oyster Bay	Sta-Mon# 1685	LIR	Oyster Bay	ROW
Nassau	29	135	107	lob25000	ROW b Mill Neck Oyster Bay	Sta-Mon# 1690	LIR	Oyster Bay	ROW
Nassau	29	135	107	lob25100	ROW b Mill Neck Oyster Bay	Sta-Mon# 1695	LIR	Oyster Bay	ROW
Nassau	29	135	107	lob25200	ROW b Mill Neck Oyster Bay	Sta-Mon# 1700	LIR	Oyster Bay	ROW
Nassau	29	135	107	lob25300	ROW b Mill Neck Oyster Bay	Sta-Mon# 1705	LIR	Oyster Bay	ROW
Nassau	29	135	107	lob25400	Land b Mill Neck Oyster Bay	Sta-Mon# 1705	LIR	Oyster Bay	Land
Nassau	29	135	107	lob25500	Land b Mill Neck Oyster Bay	Sta-Mon# 1705	LIR	Oyster Bay	Land
Nassau	29	135	107	lob25600	ROW b Mill Neck Oyster Bay	Sta-Mon# 1710	LIR	Oyster Bay	ROW
Nassau	29	135	107	lob25700	ROW b Mill Neck Oyster Bay	Sta-Mon# 1715	LIR	Oyster Bay	ROW
Nassau	29	135	107	lob25800	ROW b Mill Neck Oyster Bay	Sta-Mon# 1720	LIR	Oyster Bay	ROW
Nassau	29	135	107	lob25900	ROW b Mill Neck Oyster Bay	Sta-Mon# 1725	LIR	Oyster Bay	ROW
Nassau	12	136	115	lpj00750	Land b Hicksville Syosset	Sta-Mon# 1335	LIR	Port Jefferson	Land
Nassau	12	136	118	lpj01250	Land b Hicksville Syosset	Sta-Mon# 1350	LIR	Port Jefferson	Land
Nassau	12	136	121	lpj01650	SubstationbHicksville Syos	Sta-Mon# 1385	LIR	Port Jefferson	Substation
Nassau	12	136	122	lpj01700	Land b Hicksville Syosset	Sta-Mon# 1385	LIR	Port Jefferson	Land
Nassau	12	136	123	lpj00650	ROW b Hicksville Syosset	Sta-Mon# 1335	LIR	Port Jefferson	ROW
Nassau	12	136	123	lpj00700	Bridge b Hicksville Syosset	Sta-Mon# 1335	LIR	Port Jefferson	Bridge
Nassau	12	136	124	lpj01150	ROW b Hicksville Syosset	Sta-Mon# 1350	LIR	Port Jefferson	ROW
Nassau	12	136	124	lpj01200	Bridge b Hicksville Syosset	Sta-Mon# 1350	LIR	Port Jefferson	Bridge
Nassau	12	136	124	lpj01300	ROW b Hicksville Syosset	Sta-Mon# 1355	LIR	Port Jefferson	ROW
Nassau	12	136	124	lpj01350	ROW b Hicksville Syosset	Sta-Mon# 1360	LIR	Port Jefferson	ROW
Nassau	12	136	124	lpj01400	ROW b Hicksville Syosset	Sta-Mon# 1365	LIR	Port Jefferson	ROW
Nassau	12	136	124	lpj01450	ROW b Hicksville Syosset	Sta-Mon# 1370	LIR	Port Jefferson	ROW
Nassau	12	136	124	lpj01500	ROW b Hicksville Syosset	Sta-Mon# 1375	LIR	Port Jefferson	ROW
Nassau	12	136	124	lpj01550	ROW b Hicksville Syosset	Sta-Mon# 1380	LIR	Port Jefferson	ROW

## MTA PROPERTY LISTING FOR NYS REPORTING

Nassau	12	136	124	lpj01600	ROW b Hicksville	Syosset	Sta-Mon# 1385	LIR	Port Jefferson	ROW
Nassau	12	136	125	lpj00800	Land b Hicksville	Syosset	Sta-Mon# 1335	LIR	Port Jefferson	Land
Nassau	12	136	126	lpj00850	Land b Hicksville	Syosset	Sta-Mon# 1335	LIR	Port Jefferson	Land
Nassau	12	136	127	lpj00900	Land b Hicksville	Syosset	Sta-Mon# 1335	LIR	Port Jefferson	Land
Nassau	12	137	108	lpj01750	ROW b Hicksville	Syosset	Sta-Mon# 1390	LIR	Port Jefferson	ROW
Nassau	12	137	108	lpj01800	ROW b Hicksville	Syosset	Sta-Mon# 1395	LIR	Port Jefferson	ROW
Nassau	12	137	108	lpj01850	ROW b Hicksville	Syosset	Sta-Mon# 1400	LIR	Port Jefferson	ROW
Nassau	12	137	108	lpj01900	Land b Hicksville	Syosset	Sta-Mon# 1400	LIR	Port Jefferson	Land
Nassau	12	137	108	lpj01950	ROW b Hicksville	Syosset	Sta-Mon# 1405	LIR	Port Jefferson	ROW
Nassau	12	137	108	lpj02000	ROW b Hicksville	Syosset	Sta-Mon# 1410	LIR	Port Jefferson	ROW
Nassau	12	137	108	lpj02050	Bridge b Hicksville	Syosset	Sta-Mon# 1410	LIR	Port Jefferson	Bridge
Nassau	12	137	108	lpj02100	ROW b Hicksville	Syosset	Sta-Mon# 1415	LIR	Port Jefferson	ROW
Nassau	12	137	108	lpj02150	ROW b Hicksville	Syosset	Sta-Mon# 1420	LIR	Port Jefferson	ROW
Nassau	12	137	108	lpj02200	Bridge b Hicksville	Syosset	Sta-Mon# 1420	LIR	Port Jefferson	Bridge
Nassau	12	137	108	lpj02250	ROW b Hicksville	Syosset	Sta-Mon# 1425	LIR	Port Jefferson	ROW
Nassau	12	137	108	lpj02300	ROW b Hicksville	Syosset	Sta-Mon# 1430	LIR	Port Jefferson	ROW
Nassau	15	137	114	lpj02350	ROW b Hicksville	Syosset	Sta-Mon# 1435	LIR	Port Jefferson	ROW
Nassau	15	137	114	lpj02400	crossing b Hicksville	Syosset	Sta-Mon# 1435	LIR	Port Jefferson	Grade Crossing
Nassau	15	137	114	lpj02450	ROW b Hicksville	Syosset	Sta-Mon# 1440	LIR	Port Jefferson	ROW
Nassau	15	137	114	lpj02500	ROW b Hicksville	Syosset	Sta-Mon# 1445	LIR	Port Jefferson	ROW
Nassau	15	137	114	lpj02550	ROW b Hicksville	Syosset	Sta-Mon# 1450	LIR	Port Jefferson	ROW
Nassau	15	137	114	lpj02600	ROW b Hicksville	Syosset	Sta-Mon# 1455	LIR	Port Jefferson	ROW
Nassau	15	137	114	lpj02700	ROW b Hicksville	Syosset	Sta-Mon# 1460	LIR	Port Jefferson	ROW
Nassau	15	137	114	lpj02750	ROW b Hicksville	Syosset	Sta-Mon# 1465	LIR	Port Jefferson	ROW
Nassau	15	137	114	lpj02800	ROW b Hicksville	Syosset	Sta-Mon# 1470	LIR	Port Jefferson	ROW
Nassau	15	137	114	lpj02850	ROW b Hicksville	Syosset	Sta-Mon# 1475	LIR	Port Jefferson	ROW
Nassau	15	137	115	lpj02650	Substat b Hicksville	Syosset	Sta-Mon# 1455	LIR	Port Jefferson	Substation
Nassau	15	138	101	lpj02900	ROW b Hicksville	Syosset	Sta-Mon# 1480	LIR	Port Jefferson	ROW
Nassau	15	138	101	lpj02950	ROW b Hicksville	Syosset	Sta-Mon# 1480	LIR	Port Jefferson	Sidetrack
Nassau	15	138	101	lpj03000	crossing b Hicksville	Syosset	Sta-Mon# 1480	LIR	Port Jefferson	Grade Crossing
Nassau	15	138	101	lpj03050	ROW b Hicksville	Syosset	Sta-Mon# 1485	LIR	Port Jefferson	ROW
Nassau	15	138	101	lpj03100	Land b Hicksville	Syosset	Sta-Mon# 1485	LIR	Port Jefferson	Land
Nassau	15	138	101	lpj03150	ROW b Hicksville	Syosset	Sta-Mon# 1490	LIR	Port Jefferson	ROW
Nassau	15	138	101	lpj03151	Substation b Hicksville	Syosst	Sta-Mon# 1490	LIR	Port Jefferson	Substation
Nassau	15	138	101	lpj03200	ROW b Hicksville	Syosset	Sta-Mon# 1495	LIR	Port Jefferson	ROW
Nassau	15	138	101	lpj03250	ROW b Hicksville	Syosset	Sta-Mon# 1500	LIR	Port Jefferson	ROW

## MTA PROPERTY LISTING FOR NYS REPORTING

Nassau	15	138	101	lpj03300	ROW b Hicksville Syosset	Sta-Mon# 1505	LIR	Port Jefferson	ROW
Nassau	15	138	101	lpj03350	ROW b Hicksville Syosset	Sta-Mon# 1510	LIR	Port Jefferson	ROW
Nassau	15	138	101	lpj03400	ROW b Hicksville Syosset	Sta-Mon# 1515	LIR	Port Jefferson	ROW
Nassau	15	138	101	lpj03450	ROW b Hicksville Syosset	Sta-Mon# 1520	LIR	Port Jefferson	ROW
Nassau	15	138	110	lpj03500	ROW b Hicksville Syosset	Sta-Mon# 1525	LIR	Port Jefferson	ROW
Nassau	15	138	110	lpj03550	ROW b Hicksville Syosset	Sta-Mon# 1530	LIR	Port Jefferson	ROW
Nassau	15	138	110	lpj03600	ROW b Hicksville Syosset	Sta-Mon# 1535	LIR	Port Jefferson	ROW
Nassau	25	139	104	lpj04250	ROW b Syos Cold Spring Har	Sta-Mon# 1575	LIR	Port Jefferson	ROW
Nassau	25	139	104	lpj04300	crossing b Syos Cold Spring Ha	Sta-Mon# 1575	LIR	Port Jefferson	Grade Crossing
Nassau	25	139	104	lpj04350	Land b Syos Cold Spring Har	Sta-Mon# 1575	LIR	Port Jefferson	Land
Nassau	25	139	104	lpj04400	ROW b Syos Cold Spring Har	Sta-Mon# 1580	LIR	Port Jefferson	ROW
Nassau	25	139	104	lpj04450	ROW b Syos Cold Spring Har	Sta-Mon# 1585	LIR	Port Jefferson	ROW
Nassau	25	139	105	lpj04500	ROW b Syos Cold Spring Har	Sta-Mon# 1590	LIR	Port Jefferson	ROW
Nassau	25	139	105	lpj04550	ROW b Syos Cold Spring Har	Sta-Mon# 1595	LIR	Port Jefferson	ROW
Nassau	25	139	105	lpj04600	ROW b Syos Cold Spring Har	Sta-Mon# 1600	LIR	Port Jefferson	ROW
Nassau	15	139	106	lpj03650	ROW at Syosset	Sta-Mon# 1540	LIR	Port Jefferson	ROW
Nassau	15	139	106	lpj03700	Land at Syosset	Sta-Mon# 1540	LIR	Port Jefferson	Land
Nassau	15	139	112	lpj03750	SYOSSET STATION	Sta-Mon# 1540	LIR	Port Jefferson	Station
Nassau	15	139	112	lpj03845	Easement at Syosset	Sta-Mon 1540	LIR	Port Jefferson	Receivable Easement
Nassau	15	139	112	lpj03850	crossing at Syosset	Sta-Mon# 1540	LIR	Port Jefferson	Grade Crossing
Nassau	15	139	112	lpj03875	Easement at Jackson Ave	Sta-Mon 1540	LIR	Port Jefferson	Receivable Easement
Nassau	15	139	112	lpj03900	ROW b Syos Cold Spring Har	Sta-Mon# 1545	LIR	Port Jefferson	ROW
Nassau	15	139	112	lpj03950	ROW b Syos Cold Spring Har	Sta-Mon# 1550	LIR	Port Jefferson	ROW
Nassau	15	139	112	lpj04000	Land b Syos Cold Spring Har	Sta-Mon# 1550	LIR	Port Jefferson	Land
Nassau	15	139	112	lpj04050	ROW b Syos Cold Spring Har	Sta-Mon# 1555	LIR	Port Jefferson	ROW
Nassau	15	139	112	lpj04100	ROW b Syos Cold Spring Har	Sta-Mon# 1560	LIR	Port Jefferson	ROW
Nassau	15	139	112	lpj04150	ROW b Syos Cold Spring Har	Sta-Mon# 1565	LIR	Port Jefferson	ROW
Nassau	15	139	112	lpj04200	ROW b Syos Cold Spring Har	Sta-Mon# 1570	LIR	Port Jefferson	ROW
Nassau	14	140	102	lpj05600	ROW b Syos Cold Spring Har	Sta-Mon# 1675	LIR	Port Jefferson	ROW
Nassau	14	140	102	lpj05650	ROW b Syos Cold Spring Har	Sta-Mon# 1680	LIR	Port Jefferson	ROW
Nassau	14	140	108	lpj05450	ROW b Syos Cold Spring Har	Sta-Mon# 1665	LIR	Port Jefferson	ROW
Nassau	14	140	108	lpj05500	crossing b Syos Cold Spring Ha	Sta-Mon# 1665	LIR	Port Jefferson	Grade Crossing
Nassau	14	140	108	lpj05550	ROW b Syos Cold Spring Har	Sta-Mon# 1670	LIR	Port Jefferson	ROW
Nassau	14	140	108	lpj05575	ROW b Syos Cold Spring Har	Sta-Mon# 1670	LIR	Port Jefferson	ROW
Nassau	14	140	110	lpj04650	ROW b Syos Cold Spring Har	Sta-Mon# 1605	LIR	Port Jefferson	ROW
Nassau	14	140	110	lpj04700	crossing b Syos Cold Spring Ha	Sta-Mon# 1605	LIR	Port Jefferson	Grade Crossing

## MTA PROPERTY LISTING FOR NYS REPORTING

Nassau	14	140	110	lpj04750	Land b Syos Cold Spring Har	Sta-Mon# 1605	LIR	Port Jefferson	Land
Nassau	14	140	110	lpj04800	ROW b Syos Cold Spring Har	Sta-Mon# 1610	LIR	Port Jefferson	ROW
Nassau	14	140	110	lpj04900	ROW b Syos Cold Spring Har	Sta-Mon# 1615	LIR	Port Jefferson	ROW
Nassau	14	140	110	lpj04950	ROW b Syos Cold Spring Har	Sta-Mon# 1620	LIR	Port Jefferson	ROW
Nassau	14	140	110	lpj05000	ROW b Syos Cold Spring Har	Sta-Mon# 1625	LIR	Port Jefferson	ROW
Nassau	14	140	110	lpj05050	ROW b Syos Cold Spring Har	Sta-Mon# 1630	LIR	Port Jefferson	ROW
Nassau	14	140	110	lpj05100	ROW b Syos Cold Spring Har	Sta-Mon# 1635	LIR	Port Jefferson	ROW
Nassau	14	140	110	lpj05150	ROW b Syos Cold Spring Har	Sta-Mon# 1640	LIR	Port Jefferson	ROW
Nassau	14	140	110	lpj05200	ROW b Syos Cold Spring Har	Sta-Mon# 1645	LIR	Port Jefferson	ROW
Nassau	14	140	110	lpj05250	Land b Syos Cold Spring Har	Sta-Mon# 1645	LIR	Port Jefferson	Land
Nassau	14	140	110	lpj05300	ROW b Syos Cold Spring Har	Sta-Mon# 1650	LIR	Port Jefferson	ROW
Nassau	14	140	110	lpj05350	ROW b Syos Cold Spring Har	Sta-Mon# 1655	LIR	Port Jefferson	ROW
Nassau	14	140	110	lpj05400	ROW b Syos Cold Spring Har	Sta-Mon# 1660	LIR	Port Jefferson	ROW
Nassau	14	140	111	lpj04850	Substation b Syos Cold Spring	Sta-Mon# 1610	LIR	Port Jefferson	Substation
Nassau	37	141	8	lfr26300	ROW b RosedaleValley Stream	Sta-Mon# 745	LIR	Far Rockaway	ROW
Nassau	37	141	8	lfr26400	crossing b RosedaleValley Strea	Sta-Mon# 745	LIR	Far Rockaway	Grade Crossing
Nassau	37	141	8	lfr26500	ROW b RosedaleValley Stream	Sta-Mon# 750	LIR	Far Rockaway	ROW
Nassau	37	141	8	lfr26600	Sidetrack b Rosedale Valley	Sta-Mon# 750	LIR	Far Rockaway	Sidetrack
Nassau	37	141	8	lfr26700	ROW b RosedaleValley Stream	Sta-Mon# 755	LIR	Far Rockaway	ROW
Nassau	37	141	8	lfr26800	ROW b RosedaleValley Stream	Sta-Mon# 760	LIR	Far Rockaway	ROW
Nassau	37	141	8	lfr26900	crossing b RosedaleValley Strea	Sta-Mon# 760	LIR	Far Rockaway	Grade Crossing
Nassau	37	141	8	lfr27000	ROW b RosedaleValley Stream	Sta-Mon# 765	LIR	Far Rockaway	ROW
Nassau	37	141	8	lfr27100	ROW b RosedaleValley Stream	Sta-Mon# 770	LIR	Far Rockaway	ROW
Nassau	37	141	8	lfr27200	ROW b RosedaleValley Stream	Sta-Mon# 775	LIR	Far Rockaway	ROW
Nassau	37	141	8	lfr27300	crossing b RosedaleValley Strea	Sta-Mon# 775	LIR	Far Rockaway	Grade Crossing
Nassau	37	141	8	lfr27400	ROW b RosedaleValley Stream	Sta-Mon# 780	LIR	Far Rockaway	ROW
Nassau	37	141	8	lfr27500	crossing b RosedaleValley Strea	Sta-Mon# 780	LIR	Far Rockaway	Grade Crossing
Nassau	37	141	8	lfr27600	ROW b RosedaleValley Stream	Sta-Mon# 785	LIR	Far Rockaway	ROW
Nassau	37	141	8	lfr27700	ROW b RosedaleValley Stream	Sta-Mon# 790	LIR	Far Rockaway	ROW
Nassau	37	141	8	lfr27800	ROW b RosedaleValley Stream	Sta-Mon# 790	LIR	Far Rockaway	ROW
Nassau	37	141	8	lfr27900	ROW b RosedaleValley Stream	Sta-Mon# 795	LIR	Far Rockaway	ROW
Nassau	37	141	8	lfr28000	ROW b RosedaleValley Stream	Sta-Mon# 800	LIR	Far Rockaway	ROW
Nassau	37	142	1	lwh00100	ROW b Valley Stream Westwoc	Sta-Mon# 5	LIR	West Hempstead	ROW
Nassau	37	142	1	lwh00200	Bridge b Valley Stream Westwc	Sta-Mon# 5	LIR	West Hempstead	Bridge
Nassau	37	142	11	lba00200	ROW b Valley Stream Lynbrook	Sta-Mon# 830	LIR	Babylon	ROW
Nassau	37	142	11	lba00210	Parking at Valley Stream Sta	Sta-mon 830	LIR	Babylon	Parking

## MTA PROPERTY LISTING FOR NYS REPORTING

Nassau	37	142	11	lba00300	crossing b Valley Stream Lynbr Sta-Mon# 830	LIR	Babylon	Grade Crossing
Nassau	37	142	11	lba00400	Yard b Valley Strm Lynbrook Sta-Mons# 825-830	LIR	Babylon	Yard
Nassau	37	142	11	lba00500	ROW b Valley Stream Lynbrook Sta-Mon# 830	LIR	Babylon	Sidetrack
Nassau	37	142	11	lba00600	ROW b Valley Stream Lynbrook Sta-Mon# 835	LIR	Babylon	ROW
Nassau	37	142	11	lba00700	ROW b Valley Stream Lynbrook Sta-Mon# 840	LIR	Babylon	ROW
Nassau	37	142	11	lba00800	ROW b Valley Stream Lynbrook Sta-Mon# 845	LIR	Babylon	ROW
Nassau	37	142	11	lba00900	ROW b Valley Stream Lynbrook Sta-Mon# 850	LIR	Babylon	ROW
Nassau	37	142	11	lba01000	ROW b Valley Stream Lynbrook Sta-Mon# 855	LIR	Babylon	ROW
Nassau	37	142	26	lba00100	ROW b Valley Stream Lynbrook Sta-Mon# 825	LIR	Babylon	ROW
Nassau	37	142	26	lba00101	Substation at Valley Strm Sta Sta-Mon# 825	LIR	Babylon	Substation
Nassau	37	142	26	lba00110	Parking at Valley Stream Sta-Mon# 825	LIR	Babylon	Parking
Nassau	37	142	26	lfr28800	ROW at Valley Stream Sta-Mon# 820	LIR	Far Rockaway	ROW
Nassau	37	142	26	lfr28900	crossing at Valley Stream Sta-Mon# 820	LIR	Far Rockaway	Grade Crossing
Nassau	37	142	26	lfr29000	VALLEY STREAM STATION Sta-Mon# 820	LIR	Far Rockaway	Station
Nassau	37	142	26	lfr29101	FormerParking at Valley Stream Sta-Mon# 820	LIR	Far Rockaway	Parking
Nassau	37	142	26	lfr29200	Yard at Valley Stream Sta-Mon# 820	LIR	Far Rockaway	Yard
Nassau	37	142	26	lfr29300	ROW b Valley Stream Gibson Sta-Mon# 1215	LIR	Far Rockaway	ROW
Nassau	37	142	26	lfr29400	crossing b Valley Stream Gibso Sta-Mon# 1215	LIR	Montauk	Grade Crossing
Nassau	37	142	26	lfr29500	Yard b Valley Stream Gibson Sta-Mon# 1215	LIR	Far Rockaway	Yard
Nassau	37	142	26	lfr29600	ROW b Valley Stream Gibson Sta-Mon# 1210	LIR	Far Rockaway	ROW
Nassau	37	142	26	lfr29700	Bridge b Valley Stream Gibson Sta-Mon# 1210	LIR	Far Rockaway	Bridge
Nassau	37	142	26	lfr29800	Yard b Valley Stream Gibson Sta-Mon# 1210	LIR	Far Rockaway	Yard
Nassau	37	142	26	lfr29900	crossing b Valley Stream Gibso Sta-Mon# 1210	LIR	Far Rockaway	Grade Crossing
Nassau	37	142	28	lfr28500	ROW b RosedaleValley Stream Sta-Mon# 815	LIR	Far Rockaway	ROW
Nassau	37	142	28	lfr28600	Yard b RosedaleValley Stream Sta-Mon# 815	LIR	Far Rockaway	Yard
Nassau	37	142	28	lfr28700	Substation b Rosedale V Strear Sta-Mon# 815	LIR	Far Rockaway	Substation
Nassau	37	142	29	lfr28400	ROW b RosedaleValley Stream Sta-Mon# 810	LIR	Far Rockaway	ROW
Nassau	37	142	30	lfr28100	ROW b RosedaleValley Stream Sta-Mon# 805	LIR	Far Rockaway	ROW
Nassau	37	142	30	lfr28200	Sidetrack b RosedaleValley St Sta-Mon# 805	LIR	Far Rockaway	Sidetrack
Nassau	37	142	30	lfr28300	crossing b Rosedale Valley Stre Sta-Mon# 805	LIR	Far Rockaway	Grade Crossing
Nassau	37	142	30	lfr30000	ROW b Valley Stream Gibson Sta-Mon# 1210	LIR	Far Rockaway	ROW
Nassau	37	142	30	lfr30100	Substation b Valley Stream Gib Sta-Mon# 1210	LIR	Far Rockaway	Substation
Nassau	38	143	113	lba03800	ROW b Lynbrook Rockville Ctr Sta-Mon# 930	LIR	Babylon	ROW
Nassau	38	143	113	lba03900	ROW b Lynbrook Rockville Ctr Sta-Mon# 930	LIR	Long Beach	Land
Nassau	38	143	113	lba04000	ROW b Lynbrook Rockville Ctr Sta-Mon# 930	LIR	Babylon	Bridge
Nassau	38	143	113	lba04100	ROW b Lynbrook Rockville Ctr Sta-Mon# 935	LIR	Babylon	ROW

## MTA PROPERTY LISTING FOR NYS REPORTING

Nassau	37	143	12	lba01100	ROW b Valley Stream Lynbrook Sta-Mon# 860	LIR	Babylon	ROW
Nassau	37	143	12	lba01200	ROW b Valley Stream Lynbrook Sta-Mon# 860	LIR	Babylon	Bridge
Nassau	37	143	12	lba01300	ROW b Valley Stream Lynbrook Sta-Mon# 860	LIR	Babylon	ROW
Nassau	37	143	13	lba01400	ROW b Valley Stream Lynbrook Sta-Mon# 865	LIR	Babylon	ROW
Nassau	37	143	13	lba01500	ROW b Valley Stream Lynbrook Sta-Mon# 870	LIR	Babylon	ROW
Nassau	37	143	13	lba01600	ROW b Valley Stream Lynbrook Sta-Mon# 875	LIR	Babylon	ROW
Nassau	37	143	13	lba01700	ROW b Valley Stream Lynbrook Sta-Mon# 880	LIR	Babylon	ROW
Nassau	37	143	13	lba01800	ROW b Valley Stream Lynbrook Sta-Mon# 885	LIR	Babylon	ROW
Nassau	37	143	13	lba01900	ROW b Valley Stream Lynbrook Sta-Mon# 890	LIR	Babylon	ROW
Nassau	37	143	13	lba02000	Plaza at Lynbrook Station Sta-Mon# 895	LIR	Babylon	Land
Nassau	37	143	13	lba02100	ROW b Valley Stream Lynbrook Sta-Mon# 895	LIR	Babylon	ROW
Nassau	37	143	13	lba02101	Parking at Lynbrook Sta-Mon #895	LIR	Babylon	Parking
Nassau	37	143	13	lba02200	ROW at Lynbrook Station Sta-Mon# 900	LIR	Babylon	ROW
Nassau	37	143	13	lba02500	Parking at Lynbrook Sta-Mon# 900	LIR	Long Beach	Parking
Nassau	37	143	13	lba02600	Parking at Lynbrook Sta-Mon# 900	LIR	Long Beach	Parking
Nassau	37	143	13	lba02700	crossing at Lynbrook Sta-Mon# 900	LIR	Babylon	Grade Crossing
Nassau	37	143	14	lba02800	ROW b Lynbrook Rockville Ctr, 45 Atlantic Ave	LIR	Babylon	Building
Nassau	37	143	14	lba02900	crossing b Lynbrook Rockvillw Sta-Mon# 905	LIR	Babylon	Grade Crossing
Nassau	37	143	14	lba03300	Parking at Lynbrook Sta Sta-Mon# 910	LIR	Babylon	Parking
Nassau	37	143	2	lba02801	Parking at Lynbrook Sta-Mon #900	LIR	Babylon	Parking
Nassau	38	143	2	lba03000	ROW b Lynbrook Rockville Ctr Sta-Mon# 910	LIR	Babylon	ROW
Nassau	38	143	2	lba03100	Subst b Lynbrook Rockville Ctr Sta-Mon# 910	LIR	Babylon	Substation
Nassau	38	143	2	lba03200	Footbridge b Lynbrook Rock Ct Sta-Mon# 910	LIR	Babylon	Footbridge
Nassau	38	143	29	lba03400	ROW b Lynbrook Rockville Ctr Sta-Mon# 915	LIR	Babylon	ROW
Nassau	38	143	29	lba03401	Parking at Lynbrook Sta-Mon #915	LIR	Babylon	Parking
Nassau	38	143	38	lba03600	ROW b Lynbrook Rockville Ctr Sta-Mon# 925	LIR	Babylon	ROW
Nassau	38	143	38	lba03700	ROW b Lynbrook Rockville Ctr Sta-Mon# 925	LIR	Babylon	Bridge
Nassau	38	143	39	lba03500	ROW b Lynbrook Rockville Ctr Sta-Mon# 920	LIR	Babylon	ROW
Nassau	38	144	100	lba09500	Land b Rockville Ctr Baldwi Sta-Mon# 1015	LIR	Babylon	Land
Nassau	38	144	102	lba08100	ROW b Rockville Ctr Baldwin Sta-Mon# 990	LIR	Babylon	ROW
Nassau	38	144	102	lba08200	crossing b Rockville Ctr Baldwin Sta-Mon# 990	LIR	Babylon	Grade Crossing
Nassau	38	144	102	lba08500	ROW b Rockville Ctr Baldwin Sta-Mon# 1000	LIR	Babylon	ROW
Nassau	38	144	103	lba07700	Pillar b Rockville Ctr Baldwi Sta-Mon# 985	LIR	Babylon	ROW
Nassau	38	144	104	lba07900	Pillar b Rockville Ctr Baldwin Sta-Mon# 990	LIR	Babylon	ROW
Nassau	38	144	105	lba08000	Pillar b Rockville Ctr Baldwin Sta-Mon# 990	LIR	Babylon	ROW
Nassau	38	144	108	lba04600	ROW b Lynbrook Rockville Ctr Sta-Mon# 950	LIR	Babylon	ROW

## MTA PROPERTY LISTING FOR NYS REPORTING

Nassau	38	144	108	lba04700	ROW b Lynbrook	Rockville Ctr	Sta-Mon# 950	LIR	Babylon	Land
Nassau	38	144	108	lba04800	ROW b Lynbrook	Rockville Ctr	Sta-Mon# 950	LIR	Babylon	Bridge
Nassau	38	144	109	lba04900	ROW b Lynbrook	Rockville Ctr	Sta-Mon# 955	LIR	Babylon	ROW
Nassau	38	144	109	lba05000	ROW b Lynbrook	Rockville Ctr	Sta-Mon# 955	LIR	Babylon	Land
Nassau	38	144	11	lba05200	ROW b Lynbrook	Rockville Ctr	Sta-Mon# 960	LIR	Babylon	ROW
Nassau	38	144	11	lba05300	ROW b Lynbrook	Rockville Ctr	Sta-Mon# 960	LIR	Babylon	Grade Crossing
Nassau	38	144	110	lba05501	Substation b Lynbrook	Rockvill	Sta-Mon# 960	LIR	Babylon	Substation
Nassau	38	144	110	lba05700	Land b Lynbrook	Rockville Ctr	Sta-Mon# 960	LIR	Babylon	Land
Nassau	38	144	111	lba05502	Substation b Lynbrook	Rockvill	Sta-Mon# 960	LIR	Babylon	Substation
Nassau	38	144	111	lba05600	Land b Lynbrook	Rockville Ctr	Sta-Mon# 960	LIR	Babylon	Land
Nassau	38	144	12	lba05400	Land b Lynbrook	Rockville Ctr	Sta-Mon# 960	LIR	Babylon	Land
Nassau	38	144	16	lba06800	ROW at Rockville Center		Sta-Mon# 980	LIR	Babylon	ROW
Nassau	38	144	16	lba06900	crossing at Rockville Center		Sta-Mon# 980	LIR	Babylon	Grade Crossing
Nassau	38	144	16	lba07000	ROCKVILLE CENTRE STATION		Sta-Mon# 980	LIR	Babylon	Station
Nassau	38	144	16	lba07200	Sidetrack at Rockville Center		Sta-Mon# 980	LIR	Babylon	Sidetrack
Nassau	38	144	19	lba08600	ROW b Rockville Ctr	Baldwin	Sta-Mon# 1005	LIR	Babylon	ROW
Nassau	38	144	19	lba08700	crossing b Rockville Ctr	Baldwii	Sta-Mon# 1005	LIR	Babylon	Grade Crossing
Nassau	38	144	20	lba09000	ROW b Rockville Ctr	Baldwin	Sta-Mon# 1010	LIR	Babylon	ROW
Nassau	38	144	20	lba09100	crossing b Rockville Ctr	Baldwii	Sta-Mon# 1010	LIR	Babylon	Grade Crossing
Nassau	38	144	20	lba09200	ROW b Rockville Ctr	Baldwin	Sta-Mon# 1015	LIR	Babylon	ROW
Nassau	38	144	21	lba09600	ROW b Rockville Ctr	Baldwin	Sta-Mon# 1020	LIR	Babylon	ROW
Nassau	38	144	21	lba09700	crossing b Rockville Ctr	Baldwii	Sta-Mon# 1020	LIR	Babylon	Grade Crossing
Nassau	38	144	47	lba06700	ROW b Lynbrook	Rockville Ctr	Sta-Mon# 975	LIR	Babylon	Land
Nassau	38	144	49	lba06000	ROW b Lynbrook	Rockville Ctr	Sta-Mon# 965	LIR	Babylon	Land
Nassau	38	144	50	lba05800	ROW b Lynbrook	Rockville Ctr	Sta-Mon# 965	LIR	Babylon	ROW
Nassau	38	144	50	lba05900	ROW b Lynbrook	Rockville Ctr	Sta-Mon# 965	LIR	Babylon	Grade Crossing
Nassau	38	144	52	lba07300	ROW b Rockville Ctr	Baldwin	Sta-Mon# 985	LIR	Babylon	ROW
Nassau	38	144	52	lba07400	crossing b Rockville Ctr	Baldwii	Sta-Mon# 985	LIR	Babylon	Grade Crossing
Nassau	38	144	52	lba07600	Sidetrack b Rockville Ctr	Bald	Sta-Mon# 985	LIR	Babylon	Sidetrack
Nassau	38	144	52	lba07800	ROW b Rockville Ctr	Baldwin	Sta-Mon# 990	LIR	Babylon	ROW
Nassau	38	144	58	lba06100	ROW b Lynbrook	Rockville Ctr	Sta-Mon# 970	LIR	Babylon	ROW
Nassau	38	144	58	lba06200	ROW b Lynbrook	Rockville Ctr	Sta-Mon# 970	LIR	Babylon	Land
Nassau	38	144	58	lba06300	ROW b Lynbrook	Rockville Ctr	Sta-Mon# 970	LIR	Babylon	Grade Crossing
Nassau	38	144	59	lba06400	ROW b Lynbrook	Rockville Ctr	Sta-Mon# 970	LIR	Babylon	Land
Nassau	38	144	60	lba05500	Land b Lynbrook	Rockville Ctr	Sta-Mon# 960	LIR	Babylon	Land
Nassau	38	144	70	lba06500	ROW b Lynbrook	Rockville Ctr	Sta-Mon# 975	LIR	Babylon	ROW

## MTA PROPERTY LISTING FOR NYS REPORTING

Nassau	38	144	70	lba06600	ROW b Lynbrook	Rockville Ctr	Sta-Mon# 975	LIR	Babylon	Grade Crossing
Nassau	38	144	73	lba05100	Land b Lynbrook	Rockville Ctr	Sta-Mon# 955	LIR	Babylon	Land
Nassau	38	144	74	lba09800	Pillar b Rockville Ctr	Baldwin	Sta-Mon# 1020	LIR	Babylon	ROW
Nassau	38	144	88	lba04200	ROW b Lynbrook	Rockville Ctr	Sta-Mon# 940	LIR	Babylon	ROW
Nassau	38	144	88	lba04300	ROW b Lynbrook	Rockville Ctr	Sta-Mon# 940	LIR	Babylon	Land
Nassau	38	144	88	lba04400	ROW b Lynbrook	Rockville Ctr	Sta-Mon# 940	LIR	Babylon	Bridge
Nassau	38	144	88	lba04500	ROW b Lynbrook	Rockville Ctr	Sta-Mon# 945	LIR	Babylon	ROW
Nassau	38	144	94	lba09001	Substation b Rockvill Ctr	Bald	Sta-Mon# 1010	LIR	Babylon	Substation
Nassau	38	144	94	lba09400	Land b Rockville Ctr	Baldwi	Sta-Mon# 1015	LIR	Babylon	Land
Nassau	38	144	95	lba08300	Pillar b Rockville Ctr	Baldwin	Sta-Mon# 995	LIR	Babylon	ROW
Nassau	38	144	96	lba08400	Land b Rockville Ctr	Baldwi	Sta-Mon# 995	LIR	Babylon	Land
Nassau	38	144	97	lba08800	Pillar b Rockville Ctr	Baldwin	Sta-Mon# 1005	LIR	Babylon	ROW
Nassau	38	144	98	lba08900	Land b Rockville Ctr	Baldwi	Sta-Mon# 1005	LIR	Babylon	Land
Nassau	38	144	99	lba09300	Pillar b Rockville Ctr	Baldwin	Sta-Mon# 1015	LIR	Babylon	ROW
Nassau	54	145	1	lba09900	ROW b Rockville Ctr	Baldwin	Sta-Mon# 1025	LIR	Babylon	ROW
Nassau	54	145	1	lba10000	crossing b Rockville Ctr	Baldwin	Sta-Mon# 1025	LIR	Babylon	Grade Crossing
Nassau	54	145	1	lba10100	ROW b Rockville Ctr	Baldwin	Sta-Mon# 1030	LIR	Babylon	ROW
Nassau	54	145	1	lba10200	ROW b Rockville Ctr	Baldwin	Sta-Mon# 1035	LIR	Babylon	ROW
Nassau	54	145	1	lba10300	ROW b Rockville Ctr	Baldwin	Sta-Mon# 1040	LIR	Babylon	ROW
Nassau	54	145	1	lba10400	Land b Rockville Ctr	Baldwin	Sta-Mon# 1040	LIR	Babylon	Land
Nassau	54	145	10	lba11400	ROW at Baldwin		Sta-Mon# 1085	LIR	Babylon	ROW
Nassau	54	145	10	lba11500	BALDWIN STATION		Sta-Mon# 1085	LIR	Babylon	Station
Nassau	54	145	10	lba11700	crossing at Baldwin		Sta-Mon# 1085	LIR	Babylon	Grade Crossing
Nassau	54	145	10	lba11800	ROW b Baldwin	Freeport	Sta-Mon# 1090	LIR	Babylon	ROW
Nassau	54	145	16	lba10801	Substation b Rockville Ctr	Bal	Sta-Mon# 1060	LIR	Babylon	Substation
Nassau	54	145	16	lba10900	Land b Rockville Ctr	Baldwi	Sta-Mon# 1065	LIR	Babylon	Land
Nassau	54	145	2	lba10500	ROW b Rockville Ctr	Baldwin	Sta-Mon# 1045	LIR	Babylon	ROW
Nassau	54	145	3	lba10600	ROW b Rockville Ctr	Baldwin	Sta-Mon# 1050	LIR	Babylon	ROW
Nassau	54	145	3	lba10700	ROW b Rockville Ctr	Baldwin	Sta-Mon# 1055	LIR	Babylon	ROW
Nassau	54	145	3	lba10800	ROW b Rockville Ctr	Baldwin	Sta-Mon# 1060	LIR	Babylon	ROW
Nassau	54	145	3	lba11000	ROW b Rockville Ctr	Baldwin	Sta-Mon# 1065	LIR	Babylon	ROW
Nassau	54	145	3	lba11100	ROW b Rockville Ctr	Baldwin	Sta-Mon# 1070	LIR	Babylon	ROW
Nassau	54	145	3	lba11200	ROW b Rockville Ctr	Baldwin	Sta-Mon# 1075	LIR	Babylon	ROW
Nassau	54	145	3	lba11300	ROW b Rockville Ctr	Baldwin	Sta-Mon# 1080	LIR	Babylon	ROW
Nassau	54	145	5	lba11900	ROW b Baldwin	Freeport	Sta-Mon# 1095	LIR	Babylon	ROW
Nassau	54	145	5	lba12000	crossing b Baldwin	Freeport	Sta-Mon# 1095	LIR	Babylon	Grade Crossing



## MTA PROPERTY LISTING FOR NYS REPORTING

Nassau	54	145	5	lba12100	ROW b Baldwin Freeport	Sta-Mon# 1100	LIR	Babylon	ROW
Nassau	54	145	6	lba12200	ROW b Baldwin Freeport	Sta-Mon# 1105	LIR	Babylon	ROW
Nassau	55	146	1	lba13600	ROW b Baldwin Freeport	Sta-Mon# 1135	LIR	Babylon	ROW
Nassau	55	146	1	lba13700	Land b Baldwin Freeport	Sta-Mon# 1135	LIR	Babylon	Land
Nassau	55	146	1	lba13800	crossing b Baldwin Freeport	Sta-Mon# 1135	LIR	Babylon	Grade Crossing
Nassau	54	146	11	lba12700	Substation b Baldwin Freeport	Sta-Mon# 1115	LIR	Babylon	Substation
Nassau	54	146	12	lba13200	Land b Baldwin Freeport	Sta-Mon# 1125	LIR	Babylon	Land
Nassau	54	146	13	lba13500	Land b Baldwin Freeport	Sta-Mon# 1130	LIR	Babylon	Land
Nassau	54	146	14	lba12900	Land b Baldwin Freeport	Sta-Mon# 1120	LIR	Babylon	Land
Nassau	54	146	15	lba12300	ROW b Baldwin Freeport	Sta-Mon# 1110	LIR	Babylon	ROW
Nassau	54	146	15	lba12400	crossing b Baldwin Freeport	Sta-Mon# 1110	LIR	Babylon	Grade Crossing
Nassau	54	146	15	lba12500	ROW b Baldwin Freeport	Sta-Mon# 1115	LIR	Babylon	ROW
Nassau	54	146	15	lba12600	Land b Baldwin Freeport	Sta-Mon# 1115	LIR	Babylon	Land
Nassau	54	146	15	lba12800	ROW b Baldwin Freeport	Sta-Mon# 1120	LIR	Babylon	ROW
Nassau	55	146	15	lba13900	Land b Baldwin Freeport	Sta-Mon# 1135	LIR	Babylon	Land
Nassau	55	146	16	lba14100	Land b Baldwin Freeport	Sta-Mon# 1140	LIR	Babylon	Land
Nassau	55	146	2	lba14000	ROW b Baldwin Freeport	Sta-Mon# 1140	LIR	Babylon	ROW
Nassau	55	146	3	lba14200	ROW b Baldwin Freeport	Sta-Mon# 1145	LIR	Babylon	ROW
Nassau	55	146	3	lba14300	crossing b Baldwin Freeport	Sta-Mon# 1145	LIR	Babylon	Grade Crossing
Nassau	55	146	4	lba14400	ROW at Freeport	Sta-Mon# 1150	LIR	Babylon	ROW
Nassau	55	146	4	lba14500	crossing at Freeport	Sta-Mon# 1150	LIR	Babylon	Grade Crossing
Nassau	55	146	4	lba14800	Sidetrack at Freeport	Sta-Mon# 1150	LIR	Babylon	Sidetrack
Nassau	55	146	4	lba14900	ROW b Freeport Merrick	Sta-Mon# 1155	LIR	Babylon	ROW
Nassau	54	146	8	lba13000	ROW b Baldwin Freeport	Sta-Mon# 1125	LIR	Babylon	ROW
Nassau	54	146	8	lba13100	crossing b Baldwin Freeport	Sta-Mon# 1125	LIR	Babylon	Grade Crossing
Nassau	54	146	8	lba13300	ROW b Baldwin Freeport	Sta-Mon# 1130	LIR	Babylon	ROW
Nassau	54	146	8	lba13400	Land b Baldwin Freeport	Sta-Mon# 1130	LIR	Babylon	Land
Nassau	55	147	12	lba15400	ROW at Freeport	Sta-Mon# 1160	LIR	Babylon	ROW
Nassau	55	147	12	lba15500	Village Land at Freeport	Sta-Mon# 1160	LIR	Babylon	Land
Nassau	55	147	13	lba14600	FREEPORT STATION	Sta-Mon# 1160	LIR	Babylon	Station
Nassau	55	147	13	lba15000	ROW at Freeport	Sta-Mon# 1160	LIR	Babylon	ROW
Nassau	55	147	13	lba15100	crossing at Freeport	Sta-Mon# 1160	LIR	Babylon	Grade Crossing
Nassau	55	147	13	lba15200	ROW at Freeport	Sta-Mon# 1160	LIR	Babylon	ROW
Nassau	55	147	13	lba15300	Vill Owned Parking at Freeport	Sta-Mon# 1160	LIR	Babylon	Parking
Nassau	55	147	13	lba15700	ROW b Freeport Merrick	Sta-Mon# 1165	LIR	Babylon	ROW
Nassau	55	147	13	lba15800	ROW b Freeport Merrick	Sta-Mon# 1170	LIR	Babylon	ROW

## MTA PROPERTY LISTING FOR NYS REPORTING

Nassau	55	147	13	lba15900	ROW b Freeport Merrick	Sta-Mon# 1175	LIR	Babylon	ROW
Nassau	55	147	13	lba16000	ROW b Freeport Merrick	Sta-Mon# 1180	LIR	Babylon	ROW
Nassau	55	147	13	lba16100	ROW b Freeport Merrick	Sta-Mon# 1185	LIR	Babylon	ROW
Nassau	55	147	13	lba16200	ROW b Freeport Merrick	Sta-Mon# 1190	LIR	Babylon	ROW
Nassau	55	147	13	lba16300	ROW b Freeport Merrick	Sta-Mon# 1195	LIR	Babylon	ROW
Nassau	55	147	13	lba16400	ROW b Freeport Merrick	Sta-Mon# 1200	LIR	Babylon	ROW
Nassau	55	147	13	lba16500	Bridge b Freeport Merrick	Sta-Mon# 1200	LIR	Babylon	Bridge
Nassau	55	147	19	lba17601	Substation b Freeport Merrick	Sta-Mon# 1240	LIR	Babylon	Substation
Nassau	55	147	20	lba17100	Land b Freeport Merrick	Sta-Mon# 1220	LIR	Babylon	Land
Nassau	55	147	7	lba16600	ROW b Freeport Merrick	Sta-Mon# 1205	LIR	Babylon	ROW
Nassau	55	147	7	lba16700	ROW b Freeport Merrick	Sta-Mon# 1210	LIR	Babylon	ROW
Nassau	55	147	7	lba16800	ROW b Freeport Merrick	Sta-Mon# 1215	LIR	Babylon	ROW
Nassau	55	147	8	lba16900	ROW b Freeport Merrick	Sta-Mon# 1220	LIR	Babylon	ROW
Nassau	55	147	8	lba17000	crossing b Freeport Merrick	Sta-Mon# 1220	LIR	Babylon	Grade Crossing
Nassau	55	147	8	lba17200	ROW b Freeport Merrick	Sta-Mon# 1225	LIR	Babylon	ROW
Nassau	55	147	8	lba17300	ROW b Freeport Merrick	Sta-Mon# 1230	LIR	Babylon	ROW
Nassau	55	147	8	lba17400	ROW b Freeport Merrick	Milepost# 1235	LIR	Babylon	ROW
Nassau	55	147	8	lba17500	ROW b Freeport Merrick	Sta-Mon# 1240	LIR	Babylon	ROW
Nassau	55	147	8	lba17600	Parking a Merrick	Sta-Mon# 1240	LIR	Babylon	Parking
Nassau	55	147	9	lba15600	Village Land at Freeport	Sta-Mon# 1160	LIR	Babylon	Land
Nassau	56	148	22	lba18900	Land b Merrick Bellemore	Sta-Mon# 1260	LIR	Babylon	Land
Nassau	56	148	22	lba19100	Land b Merrick Bellemore	Sta-Mon# 1265	LIR	Babylon	Land
Nassau	56	148	26	lba20700	ROW at Bellmore	Sta-Mon# 1310	LIR	Babylon	ROW
Nassau	56	148	26	lba20800	ROW at Bellmore	Sta-Mon# 1315	LIR	Babylon	ROW
Nassau	56	148	26	lba20900	BELLMORE STATION	Sta-Mon# 1315	LIR	Babylon	Station
Nassau	56	148	26	lba21000	Parking at Bellmore	Sta-Mon# 1305	LIR	Babylon	Parking
Nassau	56	148	28	lba17700	ROW at Merrick	Sta-Mon# 1245	LIR	Babylon	ROW
Nassau	56	148	28	lba17800	crossing at Merrick	Sta-Mon# 1245	LIR	Babylon	Grade Crossing
Nassau	56	148	28	lba17900	MERRICK STATION	Sta-Mon# 1245	LIR	Babylon	Station
Nassau	56	148	28	lba18100	Town Owned Parking at Merrick	Sta-Mon# 1250	LIR	Babylon	Parking
Nassau	56	148	28	lba18500	ROW at Merrick	Sta-Mon# 1250	LIR	Babylon	ROW
Nassau	56	148	3	lba19200	ROW b Merrick Bellemore	Sta-Mon# 1270	LIR	Babylon	ROW
Nassau	56	148	3	lba19400	ROW b Merrick Bellemore	Sta-Mon# 1275	LIR	Babylon	ROW
Nassau	56	148	3	lba19500	ROW b Merrick Bellemore	Sta-Mon# 1280	LIR	Babylon	ROW
Nassau	56	148	3	lba19600	ROW b Merrick Bellemore	Sta-Mon# 1285	LIR	Babylon	ROW
Nassau	56	148	30	lba18000	Parking at Merrick	Sta-Mon# 1250	LIR	Babylon	Parking

## MTA PROPERTY LISTING FOR NYS REPORTING

Nassau	56	148	30	lba18600	ROW b Merrick Bellemore	Sta-Mon# 1255	LIR	Babylon	ROW
Nassau	56	148	30	lba18700	crossing b Merrick Bellemore	Sta-Mon# 1255	LIR	Babylon	Grade Crossing
Nassau	56	148	30	lba18800	ROW b Merrick Bellemore	Sta-Mon# 1260	LIR	Babylon	ROW
Nassau	56	148	30	lba19000	ROW b Merrick Bellemore	Sta-Mon# 1265	LIR	Babylon	ROW
Nassau	56	148	32	lba19900	Land b Merrick Bellemore	Sta-Mon# 1290	LIR	Babylon	Land
Nassau	56	148	33	lba20200	ROW b Merrick Bellemore	Sta-Mon# 1295	LIR	Babylon	ROW
Nassau	56	148	34	lba19300	Land b Merrick Bellemore	Sta-Mon# 1270	LIR	Babylon	Land
Nassau	56	148	4	lba19700	ROW b Merrick Bellemore	Sta-Mon# 1290	LIR	Babylon	ROW
Nassau	56	148	4	lba19800	crossing b Merrick Bellemore	Sta-Mon# 1290	LIR	Babylon	Grade Crossing
Nassau	56	148	4	lba20000	ROW b Merrick Bellemore	Sta-Mon# 1295	LIR	Babylon	ROW
Nassau	56	148	4	lba20300	Parking at Bellmore	Sta-Mon# 1295	LIR	Babylon	Parking
Nassau	56	148	4	lba20400	ROW b Merrick Bellemore	Sta-Mon# 1300	LIR	Babylon	ROW
Nassau	56	148	4	lba20500	ROW b Merrick Bellemore	Sta-Mon# 1305	LIR	Babylon	ROW
Nassau	56	148	4	lba20600	crossing b Merrick Bellemore	Sta-Mon# 1305	LIR	Babylon	Grade Crossing
Nassau	56	148	6	lba21200	ROW b Bellemore Wantagh	Sta-Mon# 1320	LIR	Babylon	ROW
Nassau	56	148	6	lba21300	crossing b Bellemore Wantagh	Sta-Mon# 1320	LIR	Babylon	Grade Crossing
Nassau	56	149	10	lba22200	ROW b Bellemore Wantagh	Sta-Mon# 1345	LIR	Babylon	ROW
Nassau	56	149	10	lba22300	crossing b Bellemore Wantagh	Sta-Mon# 1345	LIR	Babylon	Grade Crossing
Nassau	56	149	10	lba22400	Bridge b Bellemore Wantagh	Sta-Mon# 1350	LIR	Babylon	ROW
Nassau	56	149	10	lba22500	ROW b Bellemore Wantagh	Sta-Mon# 1350	LIR	Babylon	ROW
Nassau	56	149	10	lba22600	ROW b Bellemore Wantagh	Sta-Mon# 1355	LIR	Babylon	ROW
Nassau	56	149	10	lba22700	ROW b Bellemore Wantagh	Sta-Mon# 1360	LIR	Babylon	ROW
Nassau	56	149	10	lba22800	ROW b Bellemore Wantagh	Sta-Mon# 1365	LIR	Babylon	ROW
Nassau	56	149	10	lba22900	crossing b Bellemore Wantagh	Sta-Mon# 1365	LIR	Babylon	Grade Crossing
Nassau	57	149	107	lba23500	Access Road at Wantagh Station	Sta-Mon# 1370	LIR	Babylon	Access Road
Nassau	57	149	108	lba23400	Access Road at Wantagh Station	Sta-Mon# 1370	LIR	Babylon	Access Road
Nassau	57	149	11	lba23600	LIRR Owned Parking at Wantagh	Sta-Mon# 1370	LIR	Babylon	Parking
Nassau	57	149	113	lba23000	ROW at Wantagh	Sta-Mon# 1370	LIR	Babylon	ROW
Nassau	57	149	113	lba23100	WANTAGH STATION	Sta-Mon# 1370	LIR	Babylon	Station
Nassau	57	149	113	lba23200	Parking at Wantagh	Sta-Mon# 1370	LIR	Babylon	Parking
Nassau	57	149	113	lba23300	crossing at Wantagh	Sta-Mon# 1370	LIR	Babylon	Grade Crossing
Nassau	57	149	12	lba23900	LIRR Owned Parking at Wantagh	Sta-Mon# 1375	LIR	Babylon	Parking
Nassau	57	149	2	lba23700	ROW b Wantagh Seaford	Sta-Mon# 1375	LIR	Babylon	ROW
Nassau	57	149	2	lba23710	Parking at Wantagh	Sta-Mon #1375	LIR	Babylon	Parking
Nassau	57	149	2	lba23715	Parking at Wantagh Sta	Sta-Mon 1280, W/o Wantagh Ave	LIR	Babylon	Parking
Nassau	57	149	2	lba23800	crossing b Bellemore Wantagh	Sta-Mon# 1375	LIR	Babylon	Grade Crossing

## MTA PROPERTY LISTING FOR NYS REPORTING

Nassau	57	149	2	lba24000	ROW b Wantagh Seaford	Sta-Mon# 1380	LIR	Babylon	ROW
Nassau	57	149	2	lba24100	ROW b Wantagh Seaford	Sta-Mon# 1385	LIR	Babylon	ROW
Nassau	57	149	2	lba24101	Substation b Wantagh Seaford	Sta-Mon#1385	LIR	Babylon	Substation
Nassau	56	149	21	lba22000	Land b Bellemore Wantagh	Sta-Mon# 1335	LIR	Babylon	Land
Nassau	57	149	3	lba24200	ROW b Wantagh Seaford	Sta-Mon# 1390	LIR	Babylon	ROW
Nassau	57	149	3	lba24300	crossing b Bellemore Wantagh	Sta-Mon# 1390	LIR	Babylon	Grade Crossing
Nassau	57	149	3	lba24400	ROW b Wantagh Seaford	Sta-Mon# 1395	LIR	Babylon	ROW
Nassau	57	149	3	lba24500	ROW b Wantagh Seaford	Sta-Mon# 1400	LIR	Babylon	ROW
Nassau	57	149	3	lba24600	ROW b Wantagh Seaford	Sta-Mon# 1405	LIR	Babylon	ROW
Nassau	56	149	35	lba21451	Parking at Bellmore	Bellmore Ave/John St	LIR	Babylon	Parking
Nassau	56	149	7	lba21400	ROW b Bellemore Wantagh	Sta-Mon# 1325	LIR	Babylon	ROW
Nassau	56	149	7	lba21500	crossing b Bellemore Wantagh	Sta-Mon# 1325	LIR	Babylon	Grade Crossing
Nassau	56	149	7	lba21700	ROW b Bellemore Wantagh	Sta-Mon# 1330	LIR	Babylon	ROW
Nassau	56	149	9	lba21800	ROW b Bellemore Wantagh	Sta-Mon# 1335	LIR	Babylon	ROW
Nassau	56	149	9	lba21900	Land b Bellemore Wantagh	Sta-Mon# 1335	LIR	Babylon	Land
Nassau	56	149	9	lba22100	ROW b Bellemore Wantagh	Sta-Mon# 1340	LIR	Babylon	ROW
Nassau	57	150	10	lba26500	Land b Seaford Massapequa	Sta-Mon# 1460	LIR	Babylon	Land
Nassau	57	150	101	lba26600	ROW b Seaford Massapequa	Sta-Mon# 1465	LIR	Babylon	ROW
Nassau	57	150	101	lba26700	crossing b Seaford Massapequa	Sta-Mon# 1465	LIR	Babylon	Grade Crossing
Nassau	57	150	101	lba26800	ROW b Seaford Massapequa	Sta-Mon# 1470	LIR	Babylon	ROW
Nassau	57	150	105	lba26100	ROW b Seaford Massapequa	Sta-Mon# 1445	LIR	Babylon	ROW
Nassau	57	150	105	lba26200	ROW b Seaford Massapequa	Sta-Mon# 1450	LIR	Babylon	ROW
Nassau	57	150	105	lba26300	ROW b Seaford Massapequa	Sta-Mon# 1455	LIR	Babylon	ROW
Nassau	57	150	105	lba26400	ROW b Seaford Massapequa	Sta-Mon# 1460	LIR	Babylon	ROW
Nassau	57	150	106	lba25801	Substation b Seaford Massapequa	Sta-Mon# 1435	LIR	Babylon	Substation
Nassau	57	150	109	lba25700	Stairway at Seaford	Sta-Mon# 1430	LIR	Babylon	Stairway
Nassau	57	150	110	lba25100	ROW at Seaford Station	Sta-Mon# 1425	LIR	Babylon	ROW
Nassau	57	150	111	lba25200	Stairway at Seaford Station	Sta-Mon# 1425	LIR	Babylon	Stairway
Nassau	57	150	115	lba24700	ROW b Wantagh Seaford	Sta-Mon# 1410	LIR	Babylon	ROW
Nassau	57	150	115	lba24800	ROW b Wantagh Seaford	Sta-Mon# 1415	LIR	Babylon	ROW
Nassau	57	150	115	lba24900	ROW b Wantagh Seaford	Sta-Mon# 1420	LIR	Babylon	ROW
Nassau	57	150	115	lba25000	ROW b Wantagh Seaford	Sta-Mon# 1425	LIR	Babylon	ROW
Nassau	57	150	115	lba25300	ROW at Seaford	Sta-Mon# 1430	LIR	Babylon	ROW
Nassau	57	150	115	lba25400	SEAFORD STATION	Sta-Mon# 1430	LIR	Babylon	Station
Nassau	57	150	115	lba25500	Parking at Seaford	Sta-Mon# 1430	LIR	Babylon	Parking
Nassau	57	150	115	lba25600	crossing at Seaford	Sta-Mon# 1430	LIR	Babylon	Grade Crossing

## MTA PROPERTY LISTING FOR NYS REPORTING

Nassau	57	150	115	lba25800	ROW b Seaford Massapequa	Sta-Mon# 1435	LIR	Babylon	ROW
Nassau	57	150	5	lba25900	ROW b Seaford Massapequa	Sta-Mon# 1440	LIR	Babylon	ROW
Nassau	57	150	5	lba26000	crossing b Seaford Massapequa	Sta-Mon# 1440	LIR	Babylon	Grade Crossing
Nassau	53	151	100	lba28101	Substation b Massapua Pk Ami	Sta-Mon# 1515	LIR	Babylon	Substation
Nassau	57	151	100	lba28200	ROW at Massapequa Park	Sta-Mon# 1520	LIR	Babylon	ROW
Nassau	57	151	100	lba28300	crossing at Massapequa Park	Sta-Mon# 1520	LIR	Babylon	Grade Crossing
Nassau	53	151	100	lba28350	Parking at Massapequa Park St	Sta-Mon 1520	LIR	Babylon	Parking
Nassau	57	151	100	lba28400	MASSAPEQUA PARK STATION	Sta-Mon# 1520	LIR	Babylon	Station
Nassau	53	151	100	lba28500	Parking at Massapequa Park	Sta-Mon# 1520	LIR	Babylon	Parking
Nassau	57	151	100	lba28600	ROW b Massapequa Pk Amityv	Sta-Mon# 1525	LIR	Babylon	ROW
Nassau	57	151	100	lba28700	ROW b Massapequa Pk Amityv	Sta-Mon# 1530	LIR	Babylon	ROW
Nassau	57	151	100	lba28800	ROW b Massapequa Pk Amityv	Sta-Mon# 1535	LIR	Babylon	ROW
Nassau	57	151	102	lba26900	ROW at Massapequa	Sta-Mon# 1475	LIR	Babylon	ROW
Nassau	57	151	102	lba27000	crossing at Massapequa	Sta-Mon# 1475	LIR	Babylon	Grade Crossing
Nassau	57	151	102	lba27100	MASSAPEQUA STATION	Sta-Mon# 1475	LIR	Babylon	Station
Nassau	57	151	102	lba27200	Parking at Massapequa	Sta-Mon# 1475	LIR	Babylon	Parking
Nassau	57	151	102	lba27300	ROW b Massapequa Mass PK	Sta-Mon# 1480	LIR	Babylon	ROW
Nassau	57	151	102	lba27301	Substation b Massapequa Mass	Sta-Mon# 1483+47	LIR	Babylon	Substation
Nassau	57	151	102	lba27400	ROW b Massapequa Mass PK	Sta-Mon# 1485	LIR	Babylon	ROW
Nassau	57	151	102	lba27500	ROW b Massapequa Mass PK	Sta-Mon# 1490	LIR	Babylon	ROW
Nassau	57	151	102	lba27600	ROW b Massapequa Mass PK	Sta-Mon# 1495	LIR	Babylon	ROW
Nassau	57	151	102	lba27700	ROW b Massapequa Mass PK	Sta-Mon# 1500	LIR	Babylon	ROW
Nassau	57	151	102	lba27800	ROW b Massapequa Mass PK	Sta-Mon# 1505	LIR	Babylon	ROW
Nassau	57	151	102	lba27900	Bridge b Massapequa Mass PK	Sta-Mon# 1505	LIR	Babylon	Bridge
Nassau	57	151	102	lba28000	ROW b Massapequa Mass PK	Sta-Mon# 1510	LIR	Babylon	ROW
Nassau	57	151	102	lba28100	ROW b Massapequa Mass PK	Sta-Mon# 1515	LIR	Babylon	ROW
Nassau	57	151	103	lba28150	Parking at Massapequa Park St	Sta-Mon 1510	LIR	Babylon	Parking
Nassau	57	151	103	lba28160	ROW at Massapequa Park Sta	Sta-mon 1515	LIR	Babylon	ROW
Nassau	53	152	101	lba28900	ROW b Massapequa Pk Amityv	Sta-Mon# 1540	LIR	Babylon	ROW
Nassau	53	152	101	lba29000	ROW b Massapequa Pk Amityv	Sta-Mon# 1545	LIR	Babylon	ROW
Nassau	53	152	101	lba29100	ROW b Massapequa Pk Amityv	Sta-Mon# 1550	LIR	Babylon	ROW
Nassau	53	152	101	lba29200	ROW b Massapequa Pk Amityv	Sta-Mon# 1555	LIR	Babylon	ROW
Nassau	53	152	101	lba29300	ROW b Massapequa Pk Amityv	Sta-Mon# 1560	LIR	Babylon	ROW
Nassau	53	152	102	lba29400	ROW b Massapequa Pk Amityv	Sta-Mon# 1565	LIR	Babylon	ROW
Nassau	53	152	102	lba29500	crossing b Massapequa P Amity	Sta-Mon# 1565	LIR	Babylon	Grade Crossing
Nassau	53	152	102	lba29600	ROW b Massapequa Pk Amityv	Sta-Mon# 1570	LIR	Babylon	ROW

## MTA PROPERTY LISTING FOR NYS REPORTING

Nassau	53	152	102	lba29700	ROW b Massapequa Pk Amityv Sta-Mon# 1575	LIR	Babylon	ROW
Nassau	53	152	102	lba29800	ROW b Massapequa Pk Amityv Sta-Mon# 1580	LIR	Babylon	ROW
Nassau	53	152	103	lba30000	ROW b Massapequa Pk Amityv Sta-Mon# 1585	LIR	Babylon	ROW
Nassau	53	152	103	lba30100	crossing b Massapequa Pk Ami Sta-Mon# 1585	LIR	Babylon	Grade Crossing
Nassau	53	152	103	lba30300	ROW b Massapequa Pk Amityv Sta-Mon# 1590	LIR	Babylon	ROW
Nassau	53	152	103	lba30400	ROW b Massapequa Pk Amityv Sta-Mon# 1595	LIR	Babylon	ROW
Nassau	53	152	103	lba30500	ROW b Massapequa Pk Amityv Sta-Mon# 1600	LIR	Babylon	ROW
Nassau	53	152	104	lba30200	Land b Massapequa Pk Amityvi Sta-Mon# 1585	LIR	Babylon	Land
Nassau	53	152	105	lba29900	Land b Massapequa Pk Amityvi Sta-Mon# 1580	LIR	Babylon	Land
Nassau	54	153	1,2,3	lba11350	Town Parking at Baldwin Sta Sta-Mon 1080	LIR	Babylon	Parking
Nassau	40	153	13	lfr37700	ROW b Cedarhurst Lawrence Sta-Mon# 1020	LIR	Far Rockaway	ROW
Nassau	40	153	13	lfr37800	Substation b Cedarhurst Lawre Sta-Mon# 1020	LIR	Far Rockaway	Substation
Nassau	40	153	13	lfr37900	ROW b Cedarhurst Lawrence Sta-Mon# 1015	LIR	Far Rockaway	ROW
Nassau	40	153	13	lfr38000	ROW b Cedarhurst Lawrence Sta-Mon# 1010	LIR	Far Rockaway	ROW
Nassau	40	153	13	lfr38100	ROW at Lawrence Sta-Mon# 1005	LIR	Far Rockaway	ROW
Nassau	40	153	13	lfr38200	LAWRENCE STATION Sta-Mon# 1005	LIR	Far Rockaway	Station
Nassau	40	153	13	lfr38201	Parking Lot at Lawrence Lawrence Ave	LIR	Far Rockaway	Parking
Nassau	40	153	13	lfr38300	crossing at Lawrence Sta-Mon# 1005	LIR	Far Rockaway	Grade Crossing
Nassau	41	153	16	lfr37100	ROW b Cedarhurst Lawrence Sta-Mon# 1035	LIR	Far Rockaway	ROW
Nassau	41	153	16	lfr37200	ROW b Cedarhurst Lawrence Sta-Mon# 1030	LIR	Far Rockaway	ROW
Nassau	41	153	16	lfr37300	Land b Cedarhurst Lawrence Sta-Mon# 1030	LIR	Far Rockaway	Land
Nassau	41	153	16	lfr37400	Substation b Cedarhurst L Sta-Mon# 1030	LIR	Far Rockaway	Substation
Nassau	41	153	16	lfr37500	ROW b Cedarhurst Lawrence Sta-Mon# 1025	LIR	Far Rockaway	ROW
Nassau	41	153	16	lfr37600	crossing b Cedarhurst Lawrenc Sta-Mon# 1025	LIR	Far Rockaway	Grade Crossing
Nassau	40	153	9	lfr38400	ROW b Lawrence Inwood Sta-Mon# 1000	LIR	Far Rockaway	ROW
Nassau	40	153	9	lfr38500	Land b Lawrence Inwood Sta-Mon# 1000	LIR	Far Rockaway	Land
Nassau	40	153	9	lfr38600	ROW b Lawrence Inwood Sta-Mon# 995	LIR	Far Rockaway	ROW
Nassau	40	153	9	lfr38700	crossing b Lawrence Inwood Sta-Mon# 990	LIR	Far Rockaway	Grade Crossing
Nassau	40	153	9	lfr38800	ROW b Lawrence Inwood Sta-Mon# 990	LIR	Far Rockaway	ROW
Nassau	40	153	9	lfr38900	ROW b Lawrence Inwood Sta-Mon# 985	LIR	Far Rockaway	ROW
Nassau	40	153	9	lfr39000	ROW at Inwood Sta-Mon# 980	LIR	Far Rockaway	ROW
Nassau	40	153	9	lfr39100	crossing at Inwood Sta-Mon# 980	LIR	Far Rockaway	Grade Crossing
Nassau	40	153	9	lfr39200	INWOOD STATION Sta-Mon# 980	LIR	Far Rockaway	Station
Nassau	40	153	9	lfr39300	Parking at Inwood Sta-Mon# 980	LIR	Far Rockaway	Parking
Nassau	39	154	32	lfr34400	ROW b Hewlett Woodmere Sta-Mon# 1100	LIR	Far Rockaway	ROW
Nassau	39	154	32	lfr34500	crossing b Hewlett Woodmere Sta-Mon# 1100	LIR	Far Rockaway	Grade Crossing

## MTA PROPERTY LISTING FOR NYS REPORTING

Nassau	39	154	32	lfr34600	Yard b Hewlett Woodmere	Sta-Mon# 1100	LIR	Far Rockaway	Yard
Nassau	39	154	32	lfr34700	Parking b Hewlett Woodmere	Sta-Mon# 1100	LIR	Far Rockaway	Parking
Nassau	39	154	47	lfr36005	crossing b Woodmere Cedarhu	Sta-Mopn 1050	LIR	Far Rockaway	Grade Crossing
Nassau	39	154	47	lfr36100	ROW b Woodmere Cedarhurst	Sta-Mon# 1050	LIR	Far Rockaway	ROW
Nassau	39	154	47	lfr36200	crossing b Woodmere Cedarhu	Sta-Mon# 1045	LIR	Far Rockaway	Grade Crossing
Nassau	39	154	48	lfr36300	ROW at Cedarhurst	Sta-Mon# 1045	LIR	Far Rockaway	ROW
Nassau	39	154	48	lfr36400	CEDARHURST STATION	Sta-Mon# 1045	LIR	Far Rockaway	Station
Nassau	39	154	48	lfr36500	N Parking at Cedarhurst	Sta-Mon# 1045	LIR	Far Rockaway	Parking
Nassau	39	154	48	lfr36600	S Parking at Cedarhurst	Sta-Mon# 1045	LIR	Far Rockaway	Parking
Nassau	39	154	48	lfr36700	Substation at Cedarhurst	Sta-Mon# 1045	LIR	Far Rockaway	Substation
Nassau	39	154	48	lfr36800	Sidetrack at Cedarhurst	Sta-Mon# 1045	LIR	Far Rockaway	Sidetrack
Nassau	39	154	48	lfr36900	ROW b Cedarhurst Lawrence	Sta-Mon# 1040	LIR	Far Rockaway	ROW
Nassau	39	154	48	lfr37000	crossing b Cedarhurst Lawrenc	Sta-Mon# 1040	LIR	Far Rockaway	Grade Crossing
Nassau	39	154	52	lfr34800	ROW at Woodmere	Sta-Mon# 1095	LIR	Far Rockaway	ROW
Nassau	39	154	52	lfr34805	crossing at Woodmere	Sta-Mon# 1095	LIR	Far Rockaway	Grade Crossing
Nassau	39	154	52	lfr34900	WOODMERE STATION	Sta-Mon# 1095	LIR	Far Rockaway	Station
Nassau	39	154	52	lfr35000	Town Owned Parking at Woodn	Lot 134.21	LIR	Far Rockaway	Parking
Nassau	39	154	52	lfr35200	ROW b Woodmere Cedarhurst	Sta-Mon# 1090	LIR	Far Rockaway	ROW
Nassau	39	154	52	lfr35300	ROW b Woodmere Cedarhurst	Sta-Mon# 1085	LIR	Far Rockaway	ROW
Nassau	39	154	52	lfr35400	ROW b Woodmere Cedarhurst	Sta-Mon# 1080	LIR	Far Rockaway	ROW
Nassau	39	154	52	lfr35500	ROW b Woodmere Cedarhurst	Sta-Mon# 1075	LIR	Far Rockaway	ROW
Nassau	39	154	52	lfr35600	ROW b Woodmere Cedarhurst	Sta-Mon# 1070	LIR	Far Rockaway	ROW
Nassau	39	154	53	lfr35100	Land at Woodmere	Sta-Mon# 1095	LIR	Far Rockaway	Land
Nassau	39	154	6	lfr35900	ROW b Woodmere Cedarhurst	Sta-Mon# 1060	LIR	Far Rockaway	ROW
Nassau	39	154	6	lfr36000	ROW b Woodmere Cedarhurst	Sta-Mon# 1055	LIR	Far Rockaway	ROW
Nassau	39	154	7	lfr35700	ROW b Woodmere Cedarhurst	Sta-Mon# 1065	LIR	Far Rockaway	ROW
Nassau	39	154	7	lfr35800	crossing b Woodmere Cedarhu	Sta-Mon# 1065	LIR	Far Rockaway	Grade Crossing
Nassau	29	154	7	lfr35805	crossing b Woodmere Cedarhu	Sta-Mon# 1065	LIR	Far Rockaway	Grade Crossing
Nassau	39	155	11	lfr34200	ROW b Hewlett Woodmere	Sta-Mon# 1105	LIR	Far Rockaway	ROW
Nassau	39	155	11	lfr34300	crossing b Hewlett Woodmere	Sta-Mon# 1105	LIR	Far Rockaway	Grade Crossing
Nassau	39	155	15	lfr32100	ROW b Gibson Hewlett	Sta-Mon# 1160	LIR	Far Rockaway	ROW
Nassau	39	155	15	lfr32200	crossing b Gibson Hewlett	Sta-Mon# 1160	LIR	Far Rockaway	Grade Crossing
Nassau	39	155	20	lfr31300	ROW at Gibson	Sta-Mon# 1175	LIR	Far Rockaway	ROW
Nassau	39	155	20	lfr31400	GIBSON STATION	Sta-Mon# 1175	LIR	Far Rockaway	Station
Nassau	39	155	20	lfr31500	Parking at Gibson	Sta-Mon# 1175	LIR	Far Rockaway	Parking
Nassau	39	155	20	lfr31700	ROW b Gibson Hewlett	Sta-Mon# 1170	LIR	Far Rockaway	ROW

## MTA PROPERTY LISTING FOR NYS REPORTING

Nassau	39	155	20	lfr31800	Bridge b Gibson Hewlett	Sta-Mon# 1170	LIR	Far Rockaway	Bridge
Nassau	39	155	20	lfr31900	ROW b Gibson Hewlett	Sta-Mon# 1165	LIR	Far Rockaway	ROW
Nassau	39	155	20	lfr32000	ROW b Gibson Hewlett	Sta-Mon# 1160	LIR	Far Rockaway	ROW
Nassau	39	155	21	lfr31600	Land b Gibson Hewlett	Sta-Mon# 1175	LIR	Far Rockaway	Land
Nassau	39	155	41	lfr32300	ROW b Gibson Hewlett	Sta-Mon# 1155	LIR	Far Rockaway	ROW
Nassau	39	155	41	lfr32400	ROW b Gibson Hewlett	Sta-Mon# 1150	LIR	Far Rockaway	ROW
Nassau	39	155	41	lfr32500	ROW b Gibson Hewlett	Sta-Mon# 1145	LIR	Far Rockaway	ROW
Nassau	39	155	41	lfr32600	ROW b Gibson Hewlett	Sta-Mon# 1140	LIR	Far Rockaway	ROW
Nassau	39	155	41	lfr32700	ROW b Gibson Hewlett	Sta-Mon# 1135	LIR	Far Rockaway	ROW
Nassau	39	155	41	lfr32800	crossing b Gibson Hewlett	Sta-Mon# 1135	LIR	Far Rockaway	Grade Crossing
Nassau	39	155	50	lfr33500	ROW b Hewlett Woodmere	Sta-Mon# 1125	LIR	Far Rockaway	ROW
Nassau	39	155	50	lfr33600	Land b Hewlett Woodmere	Sta-Mon# 1125	LIR	Far Rockaway	Land
Nassau	39	155	50	lfr33800	ROW b Hewlett Woodmere	Sta-Mon# 1120	LIR	Far Rockaway	ROW
Nassau	39	155	50	lfr33900	ROW b Hewlett Woodmere	Sta-Mon# 1115	LIR	Far Rockaway	ROW
Nassau	39	155	50	lfr34000	ROW b Hewlett Woodmere	Sta-Mon# 1110	LIR	Far Rockaway	ROW
Nassau	39	155	50	lfr34100	crossing b Hewlett Woodmere	Sta-Mon# 1110	LIR	Far Rockaway	Grade Crossing
Nassau	39	155	54	lfr33700	Land b Hewlett Woodmere	Sta-Mon# 1125	LIR	Far Rockaway	Land
Nassau	39	155	56	lfr32900	ROW at Hewlett	Sta-Mon# 1130	LIR	Far Rockaway	ROW
Nassau	39	155	56	lfr33000	HEWLETT STATION	Sta-Mon# 1130	LIR	Far Rockaway	Station
Nassau	39	155	56	lfr33100	Parking at Hewlett	Sta-Mon# 1130	LIR	Far Rockaway	Parking
Nassau	39	155	56	lfr33200	Yard at Hewlett	Sta-Mon# 1130	LIR	Far Rockaway	Yard
Nassau	39	155	56	lfr33300	Substation at Hewlett	Sta-Mon# 1130	LIR	Far Rockaway	Substation
Nassau	39	155	56	lfr33400	crossing at Hewlett	Sta-Mon# 1130	LIR	Far Rockaway	Grade Crossing
Nassau	38	156	238	llb00501	LIRR Parking at Centre Ave	Sta-Mon # 995	LIR	Long Beach	Parking
Nassau	38	156	238	llb00502	Village Owned Lot at Centre Av	Sta-Mon 995	LIR	Long Beach	Parking
Nassau	38	156	24	llb00550	ROW at Centre Ave	Sta-Mon# 1000	LIR	Long Beach	ROW
Nassau	38	156	24	llb00600	CENTRE AVE STATION	Sta-Mon# 1000	LIR	Long Beach	Station
Nassau	38	156	24	llb00601	LIRR Parking at Centre Ave	Sta-Mon# 1000	LIR	Long Beach	Parking
Nassau	38	156	24	llb00650	crossing at Centre Ave	Sta-Mon# 1000	LIR	Long Beach	Grade Crossing
Nassau	38	156	34	llb00050	Row S o Lynbrook Station	Bet Atlantic -Forest Aves	LIR	Long Beach	ROW
Nassau	38	156	34	llb00100	ROW b Lynbrook Centre Ave	Sta-Mon# 980	LIR	Long Beach	ROW
Nassau	38	156	34	llb00150	Yard b Lynbrook Centre Ave	Sta-Mon# 980	LIR	Long Beach	Yard
Nassau	38	156	34	llb00200	Substation b Lynbrook Centre	Sta-Mon# 980	LIR	Long Beach	Substation
Nassau	38	156	34	llb00240	Parking at Lynbrook	Sta-Mon# 980	LIR	Long Beach	Parking
Nassau	38	156	34	llb00250	Land b Lynbrook Centre Ave	Sta-Mon# 980	LIR	Long Beach	Land
Nassau	38	156	34	llb00300	crossing b Lynbrook Centre Av	Milepost# 980	LIR	Long Beach	Grade Crossing



## MTA PROPERTY LISTING FOR NYS REPORTING

Nassau	38	156	34	llb00350	ROW b Lynbrook Centre Ave Sta-Mon# 985	LIR	Long Beach	ROW
Nassau	38	156	34	llb00400	LIRR Parking at Centre Ave Sta-Mon# 995	LIR	Long Beach	Parking
Nassau	38	156	34	llb00450	ROW b Lynbrook Centre Ave Sta-Mon# 990	LIR	Long Beach	ROW
Nassau	38	156	55	llb00700	ROW b Centre Ave E Rockaway Sta-Mon# 1005	LIR	Long Beach	ROW
Nassau	38	156	55	llb00750	crossing b Centre Ave E Rockaway Sta-Mon# 1005	LIR	Long Beach	Grade Crossing
Nassau	38	156	55	llb00800	ROW b Centre Ave E Rockaway Sta-Mon# 1010	LIR	Long Beach	ROW
Nassau	38	156	55	llb00850	ROW b Centre Ave E Rockaway Sta-Mon# 1015	LIR	Long Beach	ROW
Nassau	38	156	55	llb00900	ROW b Centre Ave E Rockaway Sta-Mon# 1020	LIR	Long Beach	ROW
Nassau	38	156	55	llb00950	ROW b Centre Ave E Rockaway Sta-Mon# 1025	LIR	Long Beach	ROW
Nassau	38	156	55	llb01000	ROW b Centre Ave E Rockaway Sta-Mon# 1030	LIR	Long Beach	ROW
Nassau	38	156	55	llb01005	crossing at Davison Plaz Sta-Mon# 1030	LIR	Long Beach	Grade Crossing
Nassau	38	156	56	llb01050	Land b Centre Ave E Rockaway Sta-Mon# 1030	LIR	Long Beach	Land
Nassau	38	156	92	llb00500	ROW b Lynbrook Centre Ave Sta-Mon# 995	LIR	Long Beach	ROW
Nassau	43	157	17	llb01400	ROW b E Rockaway Oceanside Sta-Mon# 1045	LIR	Long Beach	ROW
Nassau	43	157	17	llb01450	Land b E Rockaway Oceanside Sta-Mon# 1045	LIR	Long Beach	Land
Nassau	43	157	17	llb01500	Substation b E Rockaway Ocea Sta-Mon# 1045	LIR	Long Beach	Substation
Nassau	43	157	17	llb01550	crossing b E Rockaway Oceans Sta-Mon# 1045	LIR	Long Beach	Grade Crossing
Nassau	43	157	18	llb01600	ROW b Oceanside Island Park Sta-Mon# 1050	LIR	Long Beach	ROW
Nassau	43	157	18	llb01700	ROW b Oceanside Island Park Sta-Mon# 1055	LIR	Long Beach	ROW
Nassau	43	157	29	llb01750	ROW b Oceanside Island Park Sta-Mon# 1060	LIR	Long Beach	ROW
Nassau	43	157	29	llb01800	Bridge b Oceanside Island Park Sta-Mon# 1060	LIR	Long Beach	Bridge
Nassau	43	157	30	llb01850	ROW at Oceanside Sta-Mon# 1065	LIR	Long Beach	ROW
Nassau	43	157	30	llb01855	crossing at Oceanside Sta-Mon#1065	LIR	Long Beach	Grade Crossing
Nassau	43	157	30	llb01900	OCEANSIDE STATION Sta-Mon# 1065	LIR	Long Beach	Station
Nassau	43	157	30	llb01950	Parking at Oceanside Sta-Mon# 1065	LIR	Long Beach	Parking
Nassau	43	157	30	llb02000	crossing at Oceanside Sta-Mon# 1065	LIR	Long Beach	Grade Crossing
Nassau	43	157	35	llb02050	ROW b Oceanside Island Park Sta-Mon# 1070	LIR	Long Beach	ROW
Nassau	43	157	35	llb02100	ROW b Oceanside Island Park Sta-Mon# 1075	LIR	Long Beach	ROW
Nassau	43	157	35	llb02150	ROW b Oceanside Island Park Sta-Mon# 1080	LIR	Long Beach	ROW
Nassau	43	157	35	llb02200	ROW b Oceanside Island Park Sta-Mon# 1085	LIR	Long Beach	ROW
Nassau	43	157	39	llb01650	Land b Oceanside Island Park Sta-Mon# 1050	LIR	Long Beach	Land
Nassau	38	157	90	llb01150	ROW at E Rockaway Sta-Mon# 1035	LIR	Long Beach	ROW
Nassau	38	157	90	llb01200	E ROCKAWAY STATION Sta-Mon# 1035	LIR	Long Beach	Station
Nassau	38	157	90	llb01300	Bridge at E Rockaway Sta-Mon# 1035	LIR	Long Beach	Bridge
Nassau	38	157	90	llb01350	ROW b E Rockaway Oceanside Sta-Mon# 1040	LIR	Long Beach	ROW
Nassau	43	158	20	llb02900	ROW b Oceanside Island Park Sta-Mon# 1135	LIR	Long Beach	ROW

## MTA PROPERTY LISTING FOR NYS REPORTING

Nassau	43	158	20	llb02950	Bridge b Oceanside Island Park Sta-Mon# 1135	LIR	Long Beach	Bridge
Nassau	43	158	20	llb03000	ROW b Oceanside Island Park Sta-Mon# 1140	LIR	Long Beach	ROW
Nassau	43	158	20	llb03050	ROW b Oceanside Island Park Sta-Mon# 1145	LIR	Long Beach	ROW
Nassau	43	158	20	llb03100	Land b Oceanside Island Park Sta-mon# 1145	LIR	Long Beach	Land
Nassau	43	158	20	llb03101	Receivable Esmnt @ Long Bch f 5000 Long Beach Rd	LIR	Long Beach	Receivable Easement
Nassau	43	158	35	llb02250	Land b Oceanside Island Park Sta-Mon# 1085	LIR	Long Beach	Land
Nassau	43	158	35	llb02300	ROW b Oceanside Island Park Sta-Mon# 1090	LIR	Long Beach	ROW
Nassau	43	158	35	llb02350	ROW b Oceanside Island Park Sta-Mon# 1095	LIR	Long Beach	ROW
Nassau	43	158	35	llb02400	ROW b Oceanside Island Park Sta-Mon# 1100	LIR	Long Beach	ROW
Nassau	43	158	35	llb02450	ROW b Oceanside Island Park Sta-Mon# 1105	LIR	Long Beach	ROW
Nassau	43	158	35	llb02500	ROW b Oceanside Island Park Sta-Mon# 1110	LIR	Long Beach	ROW
Nassau	43	158	35	llb02550	ROW b Oceanside Island Park Sta-Mon# 1115	LIR	Long Beach	ROW
Nassau	43	158	35	llb02600	Substat b Oceanside Island Pk Sta-Mon# 1115	LIR	Long Beach	Substation
Nassau	43	158	35	llb02750	ROW b Oceanside Island Park Sta-Mon# 1120	LIR	Long Beach	ROW
Nassau	43	158	35	llb02800	ROW b Oceanside Island Park Sta-Mon# 1125	LIR	Long Beach	ROW
Nassau	43	158	35	llb02850	ROW b Oceanside Island Park Sta-Mon# 1130	LIR	Long Beach	ROW
Nassau	43	158	38	llb02650	ROW b Oceanside Island Park Sta-Mon# 1115	LIR	Long Beach	ROW
Nassau	43	158	38	llb02700	Substat b Oceanside Island Pk Sta-Mon# 1115	LIR	Long Beach	Substation
Nassau	43	159	14	llb04050	ROW at Island Park Sta-Mon# 1195	LIR	Long Beach	ROW
Nassau	43	159	14	llb04100	ISLAND PARK STATION Sta-mon# 1195	LIR	Long Beach	Station
Nassau	43	159	14	llb04150	Parking at Island Park Sta-mon# 1195	LIR	Long Beach	Parking
Nassau	43	159	14	llb04205	Island Park Commuter Parking Nassau Lane & Parma Road	LIR	Long Beach	Parking
Nassau	43	159	26	llb03150	ROW b Oceanside Island Park Sta-mon# 1150	LIR	Long Beach	ROW
Nassau	43	159	26	llb03200	Land b Oceanside Island Park Sta-mon# 1150	LIR	Long Beach	Land
Nassau	43	159	26	llb03250	crossing b Oceanside Island Pa Sta-mon# 1150	LIR	Long Beach	Grade Crossing
Nassau	43	159	26	llb03300	ROW b Oceanside Island Park Sta-mon# 1155	LIR	Long Beach	ROW
Nassau	43	159	26	llb03350	Land b Oceanside Island Park Sta-mon# 1155	LIR	Long Beach	Land
Nassau	43	159	26	llb03400	crossing b Oceanside Island Pa Sta-mon# 1155	LIR	Long Beach	Grade Crossing
Nassau	43	159	26	llb03450	ROW b Oceanside Island Park Sta-mon# 1160	LIR	Long Beach	ROW
Nassau	43	159	26	llb03500	ROW b Oceanside Island Park Sta-mon# 1165	LIR	Long Beach	ROW
Nassau	43	159	26	llb03550	ROW b Oceanside Island Park Sta-mon# 1170	LIR	Long Beach	ROW
Nassau	43	159	26	llb03600	ROW b Oceanside Island Park Sta-mon# 1175	LIR	Long Beach	ROW
Nassau	43	159	26	llb03650	ROW b Oceanside Island Park Sta-Mon# 1180	LIR	Long Beach	ROW
Nassau	43	159	26	llb03700	ROW b Oceanside Island Park Sta-mon# 1185	LIR	Long Beach	ROW
Nassau	43	159	26	llb03750	ROW b Oceanside Island Park Sta-mon# 1190	LIR	Long Beach	ROW
Nassau	43	159	36	llb03950	ROW b Oceanside Island Park Sta-Mon# 1195	LIR	Long Beach	ROW

## MTA PROPERTY LISTING FOR NYS REPORTING

Nassau	43	159	36/37	llb04000	Substation b Oceanside Isla	Sta-mon# 1190	LIR	Long Beach	Substation
Nassau	43	159	37	llb03800	ROW b Oceanside Island Park	Sta-Mon# 1190	LIR	Long Beach	ROW
Nassau	43	159	37	llb03850	Land b Oceanside Island Park	Sta-mon# 1190	LIR	Long Beach	Land
Nassau	43	159	37	llb03900	Substat b Oceanside Island Pk	Sta-Mon# 1190	LIR	Long Beach	Substation
Nassau	43	159	7	llb04200	ROW b Island Park Long Beach	Sta-Mon# 1200	LIR	Long Beach	ROW
Nassau	43	159	7	llb04250	Parking b Island Pk Long Beach	Sta-mon# 1200	LIR	Long Beach	Parking
Nassau	43	159	7	llb04300	crossing b Island Pk Long Beach	Sta-mon# 1200	LIR	Long Beach	Grade Crossing
Nassau	43	159	7	llb04350	ROW b Island Park Long Beach	Sta-Mon# 1205	LIR	Long Beach	ROW
Nassau	43	159	7	llb04400	ROW b Island Park Long Beach	Sta-Mon# 1210	LIR	Long Beach	ROW
Nassau	43	160	8	llb04450	ROW b Island Park Long Beach	Sta-Mon# 1215	LIR	Long Beach	ROW
Nassau	43	160	8	llb04500	ROW b Island Pk Long Beach	Sta-mon# 1220	LIR	Long Beach	ROW
Nassau	43	160	8	llb04550	ROW b Island Park Long Beach	Sta-Mon# 1225	LIR	Long Beach	ROW
Nassau	59	160	9	llb04600	ROW b Island Park Long Beach	Sta-Mon# 1230	LIR	Long Beach	ROW
Nassau	59	160	9	llb04601	Substation b Island Pk Long B	Sta-Mon# 1230	LIR	Long Beach	Substation
Nassau	59	160	9	llb04650	Yard b Island Pk Long Beach	Milepost# 1230	LIR	Long Beach	Yard
Nassau	59	160	9	llb04700	ROW b Island Park Long Beach	Sta-Mon# 1235	LIR	Long Beach	ROW
Nassau	59	160	9	llb04750	ROW b Island Pk Long Beach	Sta-mon# 1240	LIR	Long Beach	ROW
Nassau	59	160	9	llb04800	ROW at Long Beach	Sta-mon# 1245	LIR	Long Beach	ROW
Nassau	59	160	9	llb04801	Recable Easement @ Long Beach	Long Beach Station Parking B	LIR	Long Beach	Receivable Easement
Nassau	59	160	9	llb04850	LONG BEACH STATION	Sta-Mon# 1245	LIR	Long Beach	Station
Nassau	59	160	9	llb04900	Parking at Long Beach(*)	Sta-mon# 1245	LIR	Long Beach	Parking
Nassau	37	161	2	lwh00300	ROW b Valley Stream Westwoc	Sta-Mon# 10	LIR	West Hempstead	ROW
Nassau	37	161	2	lwh00400	Bridge b Valley Stream Westwoc	Sta-Mon# 10	LIR	West Hempstead	Bridge
Nassau	37	161	2	lwh00500	ROW b Valley Stream Westwoc	Sta-Mon# 15	LIR	West Hempstead	ROW
Nassau	37	161	2	lwh00600	ROW b Valley Stream Westwoc	Sta-Mon# 20	LIR	West Hempstead	ROW
Nassau	37	161	22	lwh01400	ROW at Westwood	Sta-Mon# 55	LIR	West Hempstead	ROW
Nassau	37	161	22	lwh01500	WESTWOOD STATION	Sta-Mon# 55	LIR	West Hempstead	Station
Nassau	37	161	22	lwh01600	Parking at Westwood Station	Sta-Mon# 55	LIR	West Hempstead	Parking
Nassau	37	161	22	lwh01700	ROW b Westwood Malverne	Sta-Mon# 60	LIR	West Hempstead	ROW
Nassau	37	161	22	lwh01800	ROW b Westwood Malverne	Sta-Mon# 65	LIR	West Hempstead	ROW
Nassau	37	161	22	lwh01900	ROW b Westwood Malverne	Sta-Mon# 70	LIR	West Hempstead	ROW
Nassau	37	161	22	lwh02000	ROW b Westwood Malverne	Sta-Mon# 75	LIR	West Hempstead	ROW
Nassau	37	161	22	lwh02100	ROW b Westwood Malverne	Sta-Mon# 80	LIR	West Hempstead	ROW
Nassau	37	161	3	lwh00700	ROW b Valley Stream Westwoc	Sta-Mon# 25	LIR	West Hempstead	ROW
Nassau	37	161	3	lwh00800	Bridge b Valley Stream Westwoc	Sta-Mon# 25	LIR	West Hempstead	Bridge
Nassau	37	161	3	lwh00900	ROW b Valley Stream Westwoc	Sta-Mon# 30	LIR	West Hempstead	ROW

## MTA PROPERTY LISTING FOR NYS REPORTING

Nassau	37	161	3	lwh01000	ROW b Valley Stream Westwoc	Sta-Mon# 35	LIR	West Hempstead	ROW
Nassau	37	161	3	lwh01100	ROW b Valley Stream Westwoc	Sta-Mon# 40	LIR	West Hempstead	ROW
Nassau	37	161	3	lwh01200	ROW b Valley Stream Westwoc	Sta-Mon# 45	LIR	West Hempstead	ROW
Nassau	37	161	3	lwh01300	ROW b Valley Stream Westwoc	Sta-Mon# 50	LIR	West Hempstead	ROW
Nassau	35	162	2	lwh03300	ROW b Malverne Lakeview	Sta-Mon# 120	LIR	West Hempstead	ROW
Nassau	35	162	2	lwh03400	crossing b Malverne Lakeview	Sta-Mon# 120	LIR	West Hempstead	Grade Crossing
Nassau	35	162	25	lwh02600	ROW at Malverne	Sta-Mon# 100	LIR	West Hempstead	ROW
Nassau	35	162	25	lwh02700	MALVERNE STATION	Sta-Mon# 100	LIR	West Hempstead	Station
Nassau	35	162	25	lwh02800	Parking at Malverne	Sta-Mon# 100	LIR	West Hempstead	Parking
Nassau	35	162	25	lwh02801	Parking at Malverne	Sta-Mon 100	LIR	West Hempstead	Parking
Nassau	35	162	25	lwh02900	Land at Malverne	Sta-Mon# 100	LIR	West Hempstead	Land
Nassau	35	162	25	lwh03000	ROW b Malverne Lakeview	Sta-Mon# 105	LIR	West Hempstead	ROW
Nassau	35	162	25	lwh03100	ROW b Malverne Lakeview	Sta-Mon# 110	LIR	West Hempstead	ROW
Nassau	35	162	25	lwh03200	ROW b Malverne Lakeview	Sta-Mon# 115	LIR	West Hempstead	ROW
Nassau	35	162	3	lwh03500	ROW b Malverne Lakeview	Sta-Mon# 125	LIR	West Hempstead	ROW
Nassau	35	162	3	lwh03600	ROW b Malverne Lakeview	Sta-Mon# 130	LIR	West Hempstead	ROW
Nassau	35	162	3	lwh03700	ROW b Malverne Lakeview	Sta-Mon# 135	LIR	West Hempstead	ROW
Nassau	35	162	4	lwh03800	ROW b Malverne Lakeview	Sta-Mon# 140	LIR	West Hempstead	ROW
Nassau	35	162	4	lwh03900	ROW b Malverne Lakeview	Sta-Mon# 145	LIR	West Hempstead	ROW
Nassau	35	162	4	lwh04000	ROW b Malverne Lakeview	Sta-Mon# 150	LIR	West Hempstead	ROW
Nassau	35	162	4	lwh04100	Bridge b Malverne Lakeview	Sta-Mon# 150	LIR	West Hempstead	Bridge
Nassau	35	162	4	lwh04200	ROW b Malverne Lakeview	Sta-Mon# 155	LIR	West Hempstead	ROW
Nassau	35	162	4	lwh04205	crossing b Malverne Lakeview	Sta-Mon# 155	LIR	West Hempstead	Grade Crossing
Nassau	37	162	6	lwh02200	ROW b Westwood Malverne	Sta-Mon# 85	LIR	West Hempstead	ROW
Nassau	37	162	6	lwh02300	crossing b Westwood Malverne	Sta-Mon# 85	LIR	West Hempstead	Grade Crossing
Nassau	37	162	7	lwh02350	ROW b Westwood Malverne	Sta-Mon# 90	LIR	West Hempstead	ROW
Nassau	37	162	7	lwh02500	ROW b Westwood Malverne	Sta-Mon# 95	LIR	West Hempstead	ROW
Nassau	35	163	20	lwh06800	ROW b W Hempstead to End	Sta-Mon# 235	LIR	West Hempstead	ROW
Nassau	35	163	20	lwh06900	crossing b W Hempstead to Enc	Sta-Mon# 235	LIR	West Hempstead	Grade Crossing
Nassau	35	163	20	lwh07000	Land b W Hempstead to End	Sta-Mon# 235	LIR	West Hempstead	Land
Nassau	35	163	32	lwh04600	ROW b Lakeview Hempstead G	Sta-Mon# 165	LIR	West Hempstead	ROW
Nassau	35	163	32	lwh04700	crossing b Lakeview Hempstea	Sta-Mon# 165	LIR	West Hempstead	Grade Crossing
Nassau	35	163	32	lwh04800	ROW b Lakeview Hempstead G	Sta-Mon# 170	LIR	West Hempstead	ROW
Nassau	35	163	32	lwh04900	ROW b Lakeview Hempstead G	Sta-Mon# 175	LIR	West Hempstead	ROW
Nassau	35	163	32	lwh05000	ROW b Lakeview Hempstead G	Sta-Mon# 180	LIR	West Hempstead	ROW
Nassau	35	163	32	lwh05100	ROW b Lakeview Hempstead G	Sta-Mon# 185	LIR	West Hempstead	ROW

## MTA PROPERTY LISTING FOR NYS REPORTING

Nassau	35	163	32	lwh05200	ROW b Lakeview Hempstead G	Sta-Mon# 190	LIR	West Hempstead	ROW
Nassau	35	163	32	lwh05300	ROW at Hempstead Gardens	Sta-Mon# 195	LIR	West Hempstead	ROW
Nassau	35	163	32	lwh05305	crossing at Hempstead Gardens	Sta-Mon# 195	LIR	West Hempstead	Grade Crossing
Nassau	35	163	32	lwh05400	HEMPSTEAD GARDENS STATIO	Sta-Mon# 195	LIR	West Hempstead	Station
Nassau	35	163	32	lwh05500	Parking at Hempstead Gardens	Sta-Mon# 195	LIR	West Hempstead	Parking
Nassau	35	163	32	lwh05600	ROW b Hempstead Gdn W Her	Sta-Mon# 200	LIR	West Hempstead	ROW
Nassau	35	163	32	lwh05700	ROW b Hempstead Gdn W Her	Sta-Mon# 205	LIR	West Hempstead	ROW
Nassau	35	163	32	lwh05800	ROW b Hempstead Gdn W Her	Sta-Mon# 210	LIR	West Hempstead	ROW
Nassau	35	163	32	lwh05900	ROW b Hempstead Gdn W Her	Sta-Mon# 215	LIR	West Hempstead	ROW
Nassau	35	163	32	lwh06000	ROW b Hempstead Gdn W Her	Sta-Mon# 220	LIR	West Hempstead	ROW
Nassau	35	163	32	lwh06100	ROW b Hempstead Gdn W Her	Sta-Mon# 225	LIR	West Hempstead	ROW
Nassau	35	163	32	lwh06200	Substation b Hempst Gdn W H	Sta-Mon# 225	LIR	West Hempstead	Substation
Nassau	35	163	32	lwh06300	Yard b Hempstead Gardens W	Sta-Mon# 225	LIR	West Hempstead	Yard
Nassau	35	163	32	lwh06400	Parking b Hempstead Gdns W	Sta-Mon# 225	LIR	West Hempstead	Parking
Nassau	35	163	32	lwh06500	Parking b Hempstead Gdns W	Sta-Mon# 225	LIR	West Hempstead	Parking
Nassau	35	163	32	lwh06600	ROW at W Hempstead	Sta-Mon# 230	LIR	West Hempstead	ROW
Nassau	35	163	32	lwh06700	WEST HEMPSTEAD STATION	Sta-Mon# 230	LIR	West Hempstead	Station
Nassau	35	163	5	lwh04300	ROW at Lakeview	Sta-Mon# 160	LIR	West Hempstead	ROW
Nassau	35	163	5	lwh04400	LAKEVIEW STATION	Sta-Mon# 160	LIR	West Hempstead	Station
Nassau	35	163	5	lwh04500	Town Owned Parking at Lakevi	Sta-Mon# 160	LIR	West Hempstead	Parking
Nassau	34	164	16	lwh07100	ROW b W Hempstead to End	Sta-Mon# 240	LIR	West Hempstead	ROW
Nassau	34	164	16	lwh07200	ROW b W Hempstead to End	Sta-Mon# 245	LIR	West Hempstead	ROW
Nassau	34	164	17	lwh07300	ROW b W Hempstead to End	Sta-Mon# 250	LIR	West Hempstead	ROW
Nassau	34	164	17	lwh07400	ROW b W Hempstead to End	Sta-Mon# 255	LIR	West Hempstead	ROW
Nassau	34	164	18	lwh07500	ROW b W Hempstead to End	Sta-Mon# 260	LIR	West Hempstead	ROW
Nassau	34	164	18	lwh07600	crossing b W Hempstead to Enc	Sta-Mon# 260	LIR	West Hempstead	Grade Crossing
Nassau	34	164	19	lwh07700	ROW b W Hempstead to End	Sta-Mon# 265	LIR	West Hempstead	ROW
Nassau	34	164	19	lwh07800	ROW b W Hempstead to End	Sta-Mon# 270	LIR	West Hempstead	ROW
Nassau	34	164	21	lwh07900	ROW b W Hempstead to End	Sta-Mon# 275	LIR	West Hempstead	ROW
Nassau	34	164	21	lwh08000	ROW b W Hempstead to End	Sta-Mon# 280	LIR	West Hempstead	ROW
Nassau	34	164	21	lwh08100	ROW b W Hempstead to End	Sta-Mon# 285	LIR	West Hempstead	ROW
Nassau	34	164	22	lwh08200	ROW b W Hempstead to End	Sta-Mon# 290	LIR	West Hempstead	ROW
Nassau	34	164	23	lwh08300	ROW b W Hempstead to End	Sta-Mon# 295	LIR	West Hempstead	ROW
Nassau	34	164	23	lwh08400	crossing b W Hempstead to Enc	Sta-Mon# 295	LIR	West Hempstead	Grade Crossing
Nassau	34	164	23	lwh08500	ROW b W Hempstead to End	Sta-Mon# 300	LIR	West Hempstead	ROW
Nassau	34	164	23	lwh08600	ROW b W Hempstead to End	Sta-Mon# 305	LIR	West Hempstead	ROW

## MTA PROPERTY LISTING FOR NYS REPORTING

Nassau	34	164	23	lwh08700	ROW b W Hempstead to End	Sta-Mon# 310	LIR	West Hempstead	ROW
Nassau	34	165	11	lhe03000	ROW b Gdn City Country Life P	Sta-Mon# 1055	LIR	Hempstead	ROW
Nassau	34	165	11	lhe03040	ROW at Country Life Press	Sta-Mon# 1060	LIR	Hempstead	ROW
Nassau	34	165	11	lhe03080	COUNTRY LIFE PRESS STATION	Sta-Mon# 1060	LIR	Hempstead	Station
Nassau	34	165	11	lhe03120	Parking at Country Life Press	Sta-Mon# 1060	LIR	Hempstead	Parking
Nassau	34	165	11	lhe03160	ROW b Country Life Press	Hem Sta-Mon# 1065	LIR	Hempstead	ROW
Nassau	34	165	11	lhe03200	ROW b Country Life Press	Hem Sta-Mon# 1070	LIR	Hempstead	ROW
Nassau	34	165	12	lhe03240	ROW b Country Life Press	Hem Sta-Mon# 1075	LIR	Hempstead	ROW
Nassau	34	165	13	lhe03280	ROW b Country Life Press	Hem Sta-Mon# 1080	LIR	Hempstead	ROW
Nassau	34	165	13	lhe03320	Land b Country Life Press	Hem Sta-Mon# 1080	LIR	Hempstead	Land
Nassau	34	165	13	lhe03360	Substation b Ctry Life Pr	He Hewlett St	LIR	Hempstead	Substation
Nassau	34	165	13	lhe03400	ROW b Country Life Press	Hem Sta-Mon# 1085	LIR	Hempstead	ROW
Nassau	34	165	13	lhe03440	Yard b Country Life Press	Hem Sta-Mon# 1085	LIR	Hempstead	Yard
Nassau	34	165	13	lhe03480	ROW b Country Life Press	H Sta-Mon# 1090	LIR	Hempstead	ROW
Nassau	34	165	13	lhe03520	ROW b Country Life Press	H Sta-Mon# 1095	LIR	Hempstead	ROW
Nassau	34	165	13	lhe03560	ROW at Hempstead	Sta-Mon# 1100	LIR	Hempstead	ROW
Nassau	34	165	13	lhe03600	HEMPSTEAD STATION	Sta-Mon# 1100	LIR	Hempstead	Station
Nassau	34	165	13	lhe03640	LIRR Empl Pkgng at Hempstead	Sta-Mon# 1100	LIR	Hempstead	Parking
Nassau	34	165	50	lhe03680	ROW at End of Hempstead Line	Sta-Mon# 1100	LIR	Hempstead	ROW
Nassau	34	165	50	lhe03720	Substation at Hempstead	Sta-Mon# 1100	LIR	Hempstead	Substation
Nassau	2	166	200	lpw12300	ROW b Little Neck	Gt Neck Sta-Mon# 685	LIR	Port Washington	ROW
Nassau	2	166	200	lpw12350	Land b Little Neck	Gt Neck Sta-Mon# 685	LIR	Port Washington	Land
Nassau	2	166	200	lpw12400	Land b Little Neck	Gt Neck Sta-Mon# 685	LIR	Port Washington	Land
Nassau	2	166	200	lpw12450	ROW b Little Neck	Gt Neck Sta-Mon# 690	LIR	Port Washington	ROW
Nassau	2	166	200	lpw12500	ROW b Little Neck	Gt Neck Sta-Mon# 695	LIR	Port Washington	ROW
Nassau	2	166	200	lpw12550	Land b Little Neck	Gt Neck Sta-Mon# 695	LIR	Port Washington	Land
Nassau	2	166	200	lpw12600	Land b Little Neck	Gt Neck Sta-Mon# 695	LIR	Port Washington	Land
Nassau	2	166	200	lpw12650	Substation b Lit Neck	Gt Ne Sta-Mon# 697+70	LIR	Port Washington	Substation
Nassau	2	166	200	lpw12700	ROW b Little Neck	Gt Neck Sta-Mon# 700	LIR	Port Washington	ROW
Nassau	2	166	200	lpw12750	ROW b Little Neck	Gt Neck Sta-Mon# 705	LIR	Port Washington	ROW
Nassau	2	166	220	lpw13350	ROW at Great Neck	Sta-Mon# 740	LIR	Port Washington	ROW
Nassau	2	166	220	lpw13400	GREAT NECK STATION	Sta-Mon# 740	LIR	Port Washington	Station
Nassau	2	166	220	lpw13450	Parking at Great Neck	Sta-Mon# 740	LIR	Port Washington	Parking
Nassau	2	166	220	lpw13500	Bridge at Great Neck	Sta-Mon# 740	LIR	Port Washington	Bridge
Nassau	2	166	225	lpw12800	ROW b Little Neck	Gt Neck Sta-Mon# 710	LIR	Port Washington	ROW
Nassau	2	166	225	lpw12850	Land b Little Neck	Gt Neck Sta-Mon# 710	LIR	Port Washington	Land

## MTA PROPERTY LISTING FOR NYS REPORTING

Nassau	2	166	225	lpw12900	Land b Little Neck Gt Neck	Sta-Mon# 710	LIR	Port Washington	Land
Nassau	2	166	225	lpw12950	Telecom b Little Neck Gt Neck	Sta-Mon# 710	LIR	Port Washington	Telecom
Nassau	2	166	225	lpw13000	ROW b Little Neck Gt Neck	Sta-Mon# 715	LIR	Port Washington	ROW
Nassau	2	166	225	lpw13050	ROW b Little Neck Gt Neck	Sta-Mon# 720	LIR	Port Washington	ROW
Nassau	2	166	225	lpw13100	Land b Little Neck Gt Neck	Sta-Mon# 720	LIR	Port Washington	Land
Nassau	2	166	225	lpw13150	ROW b Little Neck Gt Neck	Sta-Mon# 725	LIR	Port Washington	ROW
Nassau	2	166	225	lpw13200	ROW b Little Neck Gt Neck	Sta-Mon# 730	LIR	Port Washington	ROW
Nassau	2	166	225	lpw13250	ROW b Little Neck Gt Neck	Sta-Mon# 735	LIR	Port Washington	ROW
Nassau	2	166	225	lpw13300	Bridge b Little Neck Gt Neck	Sta-Mon# 735	LIR	Port Washington	Bridge
Nassau	3	167	201	lpw14550	ROW b Gt Neck Manhasset	Sta-Mon# 795	LIR	Port Washington	ROW
Nassau	3	167	201	lpw14600	Land b Gt Neck Manhasset	Sta-Mon# 795	LIR	Port Washington	Land
Nassau	3	167	201	lpw14650	ROW b Gt Neck Manhasset	Sta-Mon# 800	LIR	Port Washington	ROW
Nassau	3	167	201	lpw14651	Substation b GT Neck Manhasset	Sta-Mon#800	LIR	Port Washington	Substation
Nassau	3	167	201	lpw14700	ROW b Gt Neck Manhasset	Sta-Mon# 805	LIR	Port Washington	ROW
Nassau	3	167	201	lpw14750	ROW b Gt Neck Manhasset	Sta-Mon# 810	LIR	Port Washington	ROW
Nassau	3	167	201	lpw14800	ROW at Manhasset	Sta-Mon# 815	LIR	Port Washington	ROW
Nassau	3	167	201	lpw14850	MANHASSET STATION	Sta-Mon# 815	LIR	Port Washington	Station
Nassau	3	167	201	lpw14900	Parking at Manhasset	Sta-Mon# 815	LIR	Port Washington	Parking
Nassau	3	167	201	lpw14950	ROW b Manhasset Plandome	Sta-Mon# 820	LIR	Port Washington	ROW
Nassau	2	167	207	lpw14400	ROW b Gt Neck Manhasset	Sta-Mon# 790	LIR	Port Washington	ROW
Nassau	2	167	207	lpw14450	Land b Gt Neck Manhasset	Sta-Mon# 790	LIR	Port Washington	Land
Nassau	2	167	207	lpw14500	Land b Gt Neck Manhasset	Sta-Mon# 790	LIR	Port Washington	Land
Nassau	2	167	214	lpw14250	ROW b Gt Neck Manhasset	Sta-Mon# 785	LIR	Port Washington	ROW
Nassau	2	167	214	lpw14300	Land b Gt Neck Manhasset n s	Sta-Mon# 785	LIR	Port Washington	Land
Nassau	2	167	214	lpw14350	Land b Gt Neck Manhasset s s	Sta-Mon# 785	LIR	Port Washington	Land
Nassau	2	167	216	lpw13550	ROW b Gt Neck Manhasset	Sta-Mon# 745	LIR	Port Washington	ROW
Nassau	2	167	216	lpw13600	Land b Gt Neck Manhasset	Sta-Mon# 745	LIR	Port Washington	Land
Nassau	2	167	216	lpw13650	Land b Gt Neck Manhasset	Sta-Mon# 745	LIR	Port Washington	Land
Nassau	2	167	216	lpw13700	ROW b Gt Neck Manhasset	Sta-Mon# 750	LIR	Port Washington	ROW
Nassau	2	167	216	lpw13750	ROW b Gt Neck Manhasset	Sta-Mon# 755	LIR	Port Washington	ROW
Nassau	2	167	216	lpw13800	ROW b Gt Neck Manhasset	Sta-Mon# 760	LIR	Port Washington	ROW
Nassau	2	167	216	lpw13850	Land b Gt Neck Manhasset	Sta-Mon# 760	LIR	Port Washington	Land
Nassau	2	167	216	lpw13900	Land b Gt Neck Manhasset	Sta-Mon# 760	LIR	Port Washington	Land
Nassau	2	167	216	lpw13950	ROW b Gt Neck Manhasset	Sta-Mon# 765	LIR	Port Washington	ROW
Nassau	2	167	216	lpw14000	Bridge b Gt Neck Manhasset	Sta-Mon# 765	LIR	Port Washington	Bridge
Nassau	2	167	216	lpw14050	ROW b Gt Neck Manhasset	Sta-Mon# 770	LIR	Port Washington	ROW

## MTA PROPERTY LISTING FOR NYS REPORTING

Nassau	2	167	216	lpw14100	ROW b Gt Neck Manhasset	Sta-Mon# 775	LIR	Port Washington	ROW
Nassau	2	167	216	lpw14150	ROW b Gt Neck Manhasset	Sta-Mon# 780	LIR	Port Washington	ROW
Nassau	2	167	216	lpw14200	Bridge b Gt Neck Manhasset	Sta-Mon# 780	LIR	Port Washington	Bridge
Nassau	2	167	223	lpw13701	Substation b Gt Neck Manhasset	Sta-Mon# 750	LIR	Port Washington	Substation
Nassau	3	168	201	lpw15000	ROW b Manhasset Plandome	Sta-Mon# 825	LIR	Port Washington	ROW
Nassau	3	168	201	lpw15050	Bridge b Manhasset Plandome	Sta-Mon# 825	LIR	Port Washington	Bridge
Nassau	3	168	201	lpw15100	ROW b Manhasset Plandome	Sta-Mon# 830	LIR	Port Washington	ROW
Nassau	3	168	201	lpw15150	ROW b Manhasset Plandome	Sta-Mon# 835	LIR	Port Washington	ROW
Nassau	3	168	201	lpw15200	ROW b Manhasset Plandome	Sta-Mon# 840	LIR	Port Washington	ROW
Nassau	3	168	201	lpw15250	ROW b Manhasset Plandome	Sta-Mon# 845	LIR	Port Washington	ROW
Nassau	3	168	201	lpw15300	ROW b Manhasset Plandome	Sta-Mon# 850	LIR	Port Washington	ROW
Nassau	3	168	202	lpw15350	ROW b Manhasset Plandome	Sta-Mon# 855	LIR	Port Washington	ROW
Nassau	3	168	202	lpw15400	ROW b Manhasset Plandome	Sta-Mon# 860	LIR	Port Washington	ROW
Nassau	3	168	202	lpw15450	ROW b Manhasset Plandome	Sta-Mon# 865	LIR	Port Washington	ROW
Nassau	3	168	202	lpw15500	ROW b Manhasset Plandome	Sta-Mon# 870	LIR	Port Washington	ROW
Nassau	3	168	203	lpw15550	Substation b Manhasset Plandome	Sta-Mon# 870	LIR	Port Washington	Substation
Nassau	5	169	201	lpw15800	ROW b Plandome Pt Washington	Sta-Mon# 880	LIR	Port Washington	ROW
Nassau	5	169	203	lpw15850	ROW b Plandome Pt Washington	Sta-Mon# 880	LIR	Port Washington	ROW
Nassau	5	169	211	lpw15900	ROW b Plandome Pt Washington	Sta-Mon# 885	LIR	Port Washington	ROW
Nassau	5	169	211	lpw15950	ROW b Plandome Pt Washington	Sta-Mon# 890	LIR	Port Washington	ROW
Nassau	5	169	211	lpw16000	ROW b Plandome Pt Washington	Sta-Mon# 895	LIR	Port Washington	ROW
Nassau	5	169	211	lpw16050	ROW b Plandome Pt Washington	Sta-Mon# 900	LIR	Port Washington	ROW
Nassau	5	169	211	lpw16100	ROW b Plandome Pt Washington	Milepost# 905	LIR	Port Washington	ROW
Nassau	5	169	211	lpw16150	ROW b Plandome Pt Washington	Milepost# 910	LIR	Port Washington	ROW
Nassau	5	169	211	lpw16200	ROW b Plandome Pt Washington	Sta-Mon# 915	LIR	Port Washington	ROW
Nassau	5	169	213	lpw15600	ROW at Plandome	Sta-Mon# 875	LIR	Port Washington	ROW
Nassau	5	169	213	lpw15650	PLANDOME STATION	Sta-Mon# 875	LIR	Port Washington	Station
Nassau	5	169	213	lpw15700	Parking at Plandome	Sta-Mon# 875	LIR	Port Washington	Parking
Nassau	5	169	213	lpw15750	Bridge at Plandome	Sta-Mon# 875	LIR	Port Washington	Bridge
Nassau	56	170	18 106 1	lpw18101	Town Owned Parking at Merrick	Sta-Mon #1240	LIR	Babylon	Parking
Nassau	5	170	205	lpw16451	Substation b Plandome Pt Washington	Sta-Mon# 944+19	LIR	Port Washington	Substation
Nassau	5	170	211	lpw16250	ROW b Plandome Pt Washington	Sta-Mon# 920	LIR	Port Washington	ROW
Nassau	5	170	211	lpw16300	ROW b Plandome Pt Washington	Sta-Mon# 925	LIR	Port Washington	ROW
Nassau	5	170	211	lpw16350	ROW b Plandome Pt Washington	Sta-Mon# 930	LIR	Port Washington	ROW
Nassau	5	170	211	lpw16400	ROW b Plandome Pt Washington	Sta-Mon# 935	LIR	Port Washington	ROW
Nassau	5	170	211	lpw16450	ROW b Plandome Pt Washington	Sta-Mon# 940	LIR	Port Washington	ROW



## MTA PROPERTY LISTING FOR NYS REPORTING

Nassau	5	170	211	lpw16500	ROW b Plandome Pt Washingt	Sta-Mon# 945	LIR	Port Washington	ROW
Nassau	5	170	211	lpw16550	Bridge b Plandome Pt Washi	Sta-Mon# 945	LIR	Port Washington	Bridge
Nassau	5	170	211	lpw16600	ROW b Plandome Pt Washingt	Sta-Mon# 950	LIR	Port Washington	ROW
Nassau	5	170	211	lpw16650	Parking b Plandome Pt Wash	Sta-Mon# 950	LIR	Port Washington	Parking
Nassau	5	170	211	lpw16700	Parking b Plandome Pt Wash	Sta-Mon# 950	LIR	Port Washington	Parking
Nassau	5	170	211	lpw16750	ROW at Port Washington	Sta-Mon# 955	LIR	Port Washington	ROW
Nassau	5	170	211	lpw16800	PORT WASHINGTON STATION	Sta-Mon# 955	LIR	Port Washington	Station
Nassau	5	170	211	lpw16850	Yard at Port Washington	Sta-Mon# 955	LIR	Port Washington	Yard
Nassau		174	1	lwh08098	W Hempstead ROW	Intersection St	LIR	West Hempstead	ROW
Nassau		174	208A	lwh08099	W Hempstead ROW	Intersection St	LIR	West Hempstead	ROW
Nassau		174	208B	lwh08101	W Hempstead ROW	Intersection St	LIR	West Hempstead	ROW
Nassau		174	209A	lwh08102	W Hempstead ROW	Intersection St	LIR	West Hempstead	ROW
Nassau		174	209B	lwh08103	W Hempstead ROW	Intersection St	LIR	West Hempstead	ROW
Nassau	2	207	25	lpw14111	1 Shadow Lane	1 Shadow Lane	LIR	Port Washington	ROW
Nassau	2	207	34	lpw14113	5 Shadow Lane	5 Shadow Lane	LIR	Port Washington	ROW
Nassau	37	210	139	lwh02802	Village Owned Lot @ Malverne	Sta-Mon 95	LIR	West Hempstead	Parking
Nassau	56	244	36	lba21450	Parking at Bellmore	Bellmore Ave/John St N/s ROW	LIR	Babylon	Parking
Nassau	56	244	45	lba21452	Parking at Bellmore	Bellmore Ave/John St N/s ROW	LIR	Babylon	Parking
Nassau	59	278	28	llb04851	Bus Terminal at Long Beach(*)	Sta-Mon 1245	LIR	Long Beach	Depot
Nassau	59	278	33	llb04852	City Parking at Long Beach(*)	Sta-Mon 1245	LIR	Long Beach	Parking
Nassau	59	278	33,28, 38	llb04854	Parking Deck at Long Beach(*)	Over parking lots	LIR	Long Beach	Parking
Nassau	59	278	38 Pt	llb04853	City employee parkg	L.Beach(*) Sta-Mon 1245	LIR	Long Beach	Parking
Nassau	49	290	1	lro04951	Receivable Easement at G 23	Sta-Mon# 1543+3.01	LIR	Ronkonkoma	Receivable Easement
Nassau	49	290	1	lro13902	Easement at Substation G 23	Sta-Mon# 1543+16.81	LIR	Ronkonkoma	Substation
Nassau	49	290	p/o 2	lro13903	Substation G 23 Easement	Sta-Mon# 2240+77.29	LIR	Ronkonkoma	Substation
Nassau	49	294	2	lro04555	LIRR Engineering Bldg Replacer	225 Central Ave South	LIR	Ronkonkoma	Building
Nassau	38	303	83	llb01100	Villag Owned Lot at E Rockaway	Sta-Mon# 1030	LIR	Long Beach	Parking
Nassau	38	303	92 part	llb01250	Villag Owned Lot at E Rockaway	Sta-Mon# 1030	LIR	Long Beach	Parking
Nassau	102	32	8	lml19505	crossing at Covert Ave, N Hyde	Sta-Mon# 845	LIR	Main Line	Grade Crossing
Nassau	11	327	421	lml26210	344 Duffy Ave	344 Duffy Ave	LIR	Main Line	Land
Nassau	34	332-1	328	iib00100	LIB Bus Terminal in Hempstead	700 Commercaill Ave	LIB	Hempstead	Depot
Nassau	34	332-2	35,37,57-	lhe03602	Village owned lot at Hempstead	Sta-Mon 1100, end of line	LIR	Hempstead	Parking
Nassau	9	334	297	lob03315	038 4 Village Lot at Williston	Sta-Mon # 1060	LIR	Oyster Bay	Parking
Nassau	9	334	544	lob03305	4.1Village Lot at Williston	Sta-Mon# 1060	LIR	Oyster Bay	Parking
Nassau	9	334	552	lob03313	038 4.2 Vill Lot at Williston	Sta-Mon# 1060	LIR	Oyster Bay	Parking
Nassau	37	337	401	lfr29105	Village Owned Lot at Valley St	S/side ROW W/o Hicks St	LIR	Far Rockaway	Parking

## MTA PROPERTY LISTING FOR NYS REPORTING

Nassau	2	350	12	lpw14301	Rec Esmnt b Gt Neck	Manhass Sta. Mon# 785	LIR	Port Washington	Receivable Easement
Nassau	2	350	8	lpw14201	Rec Esmnt b Gt Neck	Manhass Sta. Mon# 780	LIR	Port Washington	Receivable Easement
Nassau	37	36	35	lwh01601	Village Owned Lot @ Westwooc	Sta-Mon 55, Foster Ave/Webster	LIR	West Hempstead	Parking
Nassau	2	375	25A	lpw14078	333 EAST SHORE ROAD	333 EAST SHORE ROAD	LIR	Port Washington	Payable Easement
Nassau	2	375	9	lpw14075	Access License at Great Neck	11 St. George Road	LIR	Port Washington	Payable Easement
Nassau	35	386	1	lwh06350	Land b Hempstead Gardens	W Sta-Mon# 225	LIR	West Hempstead	Land
Nassau	9	417	1	lml22151	TRN#14-Esmt at 80 Willis Aven	80 Willis Avenue	LIR	Main Line	Land
Nassau	39	427	p/o 230	lfr33001	Pybl Esmt at Hewlett Station	Sta-Mon# 1130 (Lot 230)	LIR	Far Rockaway	Payable Easement
Nassau	39	427	p/o 236	lfr33002	Pybl Esmt at Hewlett Station	Sta-Mon# 1130 (Lot 236)	LIR	Far Rockaway	Payable Easement
Nassau	9	475	2,3	lob03901	38.1 Vil Pkng at E Williston	Sta-Mon 1065	LIR	Oyster Bay	Parking
Nassau	34	522, 194	2,304,321	lhe03603	Village owned lot at Hempstead	Sta-Mon 1100	LIR	Hempstead	Parking
Nassau	55	55	15	lba13601	Receivable Esmnt Heritage Jagu	Sta-Mon# 1135	LIR	Babylon	Receivable Easement
Nassau		57	121	lob07204	Easement at Roslyn Station	Sta-Mon# 1190	LIR	Oyster Bay	Payable Easement
Nassau		57	124	lob07205	Easement at Roslyn Station	Sta-Mon# 1190	LIR	Oyster Bay	Payable Easement
Nassau		57	125	lob07206	Easement at Roslyn Station	Sta-Mon# 1190	LIR	Oyster Bay	Payable Easement
Nassau		57	19	lob07201	Easement at Roslyn Station	Sta-Mon# 1190	LIR	Oyster Bay	Payable Easement
Nassau		57	20	lob07210	Easement at Roslyn Station	Sta-Mon# 1190	LIR	Oyster Bay	Payable Easement
Nassau		57	22	lob07202	Easement at Roslyn Station	Sta-Mon# 1190	LIR	Oyster Bay	Payable Easement
Nassau		57	221	lob07207	Easement at Roslyn Station	Sta-Mon# 1190	LIR	Oyster Bay	Payable Easement
Nassau		57	224	lob07208	Easement at Roslyn Station	Sta-Mon# 1190	LIR	Oyster Bay	Payable Easement
Nassau		57	226	lob07209	Easement at Roslyn Station	Sta-Mon# 1190	LIR	Oyster Bay	Payable Easement
Nassau		57	25	lob07203	Easement at Roslyn Station	Sta-Mon# 1190	LIR	Oyster Bay	Payable Easement
Nassau	49	57	4B	lro06151	Substation G 24	Sta-Mon# 1617+17.76	LIR	Ronkonkoma	Substation
Nassau	49	57	4B	lro06152	Substation G 24	Sta-Mon# 1617+19.61	LIR	Ronkonkoma	Substation
Nassau	49	57	4B	lro06153	Substation G 24	Sta-Mon# 1617+17.73	LIR	Ronkonkoma	Payable Easement
Nassau		57	P/O 18	lob07212	Easement at Roslyn Station	Sta-Mon# 1190	LIR	Oyster Bay	Payable Easement
Nassau		57	P/O 22	lob07211	Easement at Roslyn Station	Sta-Mon# 1190	LIR	Oyster Bay	Payable Easement
Nassau	12	623	116	lpj01000	Land b Hicksville Syosset	Sta-Mon# 1340	LIR	Port Jefferson	Land
Nassau	12	623	120	lpj01050	Land b Hicksville Syosset	Sta-Mon# 1345	LIR	Port Jefferson	Land
Nassau	12	623	120	lpj01100	ROW b at Hicksville Syosset	Sta-Mon# 1345	LIR	Port Jefferson	Land
Nassau	12	623	123	lpj00950	ROW b Hicksville Syosset	Sta-Mon# 1340	LIR	Port Jefferson	ROW
Nassau	9	673	15	lml21708	Easement at Front Street	Front Street	LIR	Main Line	Payable Easement
Nassau	9	675	2A	lml21705	242 Old Country Rd	242 Old Country Rd	MTA	Main Line	Building
Nassau	9	675	2A	lml21709	250 Old Country Rd	250 Old Country Rd	MTA	Main Line	Building
Nassau	9	675	2A	lml21711	Maintenance Bldg @ 250 Old Cr	250 Old Country Rd	MTA	Main Line	Building
Nassau	9	675	5	lml21702	Mineola Intermodal Center	250 Old Country Rd	LIR	Main Line	Building

## MTA PROPERTY LISTING FOR NYS REPORTING

Nassau	9	675	6	lml21703	Mineola Intermodal Center	250 Old Country Rd	LIR	Main Line	Building
Nassau	9	675	7	lml21704	Mineola Intermodal Center	250 Old Country Rd	LIR	Main Line	Building
Nassau	15	B	102	lpj03751	Block B Lot 102	Sta-Mon #1540	LIR	Port Jefferson	Payable Easement
Nassau	15	B	13	lpj03752	Block B Lot 13	Sta-Mon#1540	LIR	Port Jefferson	Payable Easement
Nassau	32	B	82A	lml17051	Easement at Belmont Park	Belmont Park	LIR	Main Line	Payable Easement
Nassau	15	B	9	lpj03753	Block B Lot 9	Sta-Mon#1540	LIR	Port Jefferson	Payable Easement
Nassau	14	E	885	lpj05251	Easements on Wallace Property	129 Woodbury Rd	LIR	Port Jefferson	Payable Easement
Nassau	44	F	338	lib00201	LIB Bus Terml e o Garden City	700 Commercial Ave	LIB	Block/Lot	Depot
Nassau	44	F	348 Pt	lib00203	LIB Bus Terml e o Garden City	700 Commercial Ave	LIB	Block/Lot	Depot
Nassau	44	F	390	lib00202	LIB Bus Terml e o Garden City	700 Commercial Ave	LIB	Block/Lot	Depot
Nassau	23	G	167	lob17601	Block G Lot 167	Glen Cove Station	LIR	Oyster Bay	Station
Nassau	23	G	168	lob17602	Block G Lot 168	Glen Cove Station	LIR	Oyster Bay	Station
Nassau	11	G	227	lob27600	Parking at Oyster Bay	W Barclay Street	LIR	Oyster Bay	Parking
Nassau	7	H	110	lob07215	Easement at Roslyn Station	Sta-Mon# 1190	LIR	Oyster Bay	Payable Easement
Nassau	7	H	119	lob07214	Easement at Roslyn Station	Sta-Mon# 1190	LIR	Oyster Bay	Payable Easement
Nassau	7	H	401	lob07216	Easement at Roslyn Station	Sta-Mon# 1190	LIR	Oyster Bay	Payable Easement
Nassau	45	K	145	lcb04401	Easement at Carmen Ave	Sta-Mon# 423+97.33	LIR	Central Branch	Receivable Easement
Nassau	46	R	242	lro02552	Substation b Hicksville Grumm	Sta-Mon# 1383+52.06	LIR	Ronkonkoma	Substation
Orange				li00439	Crown Castle Finchville	750 Guymard Turnpike	Z-MTA		Leased In
Orange				li00449	Crown Castle Lazzetti	462 Route 17 North	Z-MTA		Leased In
Orange				mpa03003	NANUET STATION	XXX	MN	Pascack	Station
Orange				mpj06600	ROW b. Tuxedo Harriman	Sta-Mon #1975	MN	Port Jervis	ROW
Orange				mpj31401	Grade Xing b Salisbury Mill C	Sta-Mon 3250	MN	Port Jervis	Grade Crossing
Orange				mta14104	Cell Tower @ Harriman	Sta-Mon 2345	MTA	Port Jervis	Telecom
Orange				mta25004	Cell Tower @ Salisbury Mills	Sta-Mon 2930	MTA	Port Jervis	Telecom
Orange				mta35905	Cell Tower at Campbell Hall Pk	Sta-Mon 3470	MTA	Port Jervis	Telecom
Orange				mta54404	Cell Tower @ Otisville Sta	126 Kelly Hill Rd	MTA	Port Jervis	Telecom
Orange				mta68725	Cell Tower @ Port Jervis Sta	Sta-Mon 4615A	MTA	Port Jervis	Telecom
Orange	52		59	mpj27800	ROW b Salisbury Mills Campbe	Sta-Mon 3070	MN	Port Jervis	ROW
Orange	52		59	mpj27802	Grade Xing b. Salisbury Mills	Sta-Mon 3070	MN	Port Jervis	Grade Crossing
Orange	52		59	mpj27900	ROW b Salisbury Mills Campbe	Sta-Mon 3075	MN	Port Jervis	ROW
Orange	10	1		mpj36953	Easement at Campbell Hall Stat	Abandoned ROW	MN	Port Jervis	Receivable Easement
Orange	109	1	1	mpj14900	ROW b. Tuxedo Harriman	Sta-Mon # 2405	MN	Port Jervis	ROW
Orange	109	1	1	mpj15000	ROW b. Tuxedo Harriman	Sta-Mon # 2410	MN	Port Jervis	ROW
Orange	109	1	1	mpj15200	ROW b. Tuxedo Harriman	Sta-Mon # 2415	MN	Port Jervis	ROW
Orange	109	1	1	mpj15202	Bridge b. Tuxedo Harriman	Sta-Mon #2415	MN	Port Jervis	Bridge

## MTA PROPERTY LISTING FOR NYS REPORTING

Orange	109	1	1	mpj15255	Parking at Harriman	Harriman	MN	Port Jervis	Parking
Orange	109	1	1	mpj15300	ROW b. Harriman	Salisbury Mill Sta-Mon # 2425	MN	Port Jervis	ROW
Orange	36	1	1	mpj21500	ROW b Harriman	Salisbury Mill Sta-Mon # 2755	MN	Port Jervis	ROW
Orange	36	1	1	mpj21600	ROW b Harriman	Salisbury Mill Sta-Mon # 2760	MN	Port Jervis	ROW
Orange	36	1	1	mpj21700	ROW b Harriman	Salisbury Mill Sta-Mon # 2765	MN	Port Jervis	ROW
Orange	36	1	1	mpj21800	ROW b Harriman	Salisbury Mill Sta-Mon # 2770	MN	Port Jervis	ROW
Orange	36	1	1	mpj21900	ROW b Harriman	Salisbury Mill Sta-Mon # 2775	MN	Port Jervis	ROW
Orange	36	1	1	mpj22000	ROW b Harriman	Salisbury Mill Sta-Mon # 2780	MN	Port Jervis	ROW
Orange	36	1	1	mpj22100	ROW b Harriman	Salisbury Mill Sta-Mon # 2785	MN	Port Jervis	ROW
Orange	36	1	1	mpj22200	ROW b Harriman	Salisbury Mill Sta-Mon # 2790	MN	Port Jervis	ROW
Orange	36	1	1	mpj22300	ROW b Harriman	Salisbury Mill Sta-Mon # 2795	MN	Port Jervis	ROW
Orange	60	1	1	mpj40700	ROW b Campbell Hall	Middleto Sta-Mon 3710	MN	Port Jervis	ROW
Orange	60	1	1	mpj40702	Bridg b Campbell Hall	Middletn Sta-Mon 3710	MN	Port Jervis	Bridge
Orange	60	1	1	mpj40800	ROW b Campbell Hall	Middleto Sta-Mon 3715	MN	Port Jervis	ROW
Orange	60	1	1	mpj40900	ROW b Campbell Hall	Middleto Sta-Mon 3720	MN	Port Jervis	ROW
Orange	60	1	1	mpj42000	ROW b Campbell Hall	Middleto Sta-Mon 3725	MN	Port Jervis	ROW
Orange	60	1	1	mpj42100	ROW b Campbell Hall	Middleto Sta-Mon3730	MN	Port Jervis	ROW
Orange	60	1	1	mpj42200	ROW b Campbell Hall	Middleto Sta-Mon 3735	MN	Port Jervis	ROW
Orange	60	1	1	mpj42300	ROW b Campbell Hall	Middleto Sta-Mon 3740	MN	Port Jervis	ROW
Orange	7	1	1	mpj52400	ROW b. Middletown	Otisville Sta-Mon	MN	Port Jervis	ROW
Orange	7	1	1	mpj52500	ROW b. Middletown	Otisville Sta-Mon 4205	MN	Port Jervis	ROW
Orange	7	1	1	mpj52600	ROW b. Middletown	Otisville Sta-Mon 4210	MN	Port Jervis	ROW
Orange	7	1	1	mpj52700	ROW b. Middletown	Otisville Sta-Mon 4215	MN	Port Jervis	ROW
Orange	7	1	1	mpj52800	ROW b. Middletown	Otisville Sta-Mon 4220	MN	Port Jervis	ROW
Orange	7	1	1	mpj52900	ROW b. Middletown	Otisville Sta-Mon 4225	MN	Port Jervis	ROW
Orange	7	1	1	mpj53000	ROW b. Middletown	Otisville Sta-Mon 4230	MN	Port Jervis	ROW
Orange	7	1	1	mpj53100	ROW b. Middletown	Otisville Sta-Mon 4235	MN	Port Jervis	ROW
Orange	7	1	1	mpj53200	ROW b. Middletown	Otisville Sta-Mon 4240	MN	Port Jervis	ROW
Orange	7	1	1	mpj53300	ROW b. Middletown	Otisville Sta-Mon 4245	MN	Port Jervis	ROW
Orange	11	1	1	mpj69200	ROW b Pt Jervis	End of Line Sta-Mon 4640A	MN	Port Jervis	ROW
Orange	11	1	1	mpj69225	Yard b Pt Jervis	end of Line Sta-Mon 4640A, Sparrowbush Yd	MN	Port Jervis	Yard
Orange	11	1	1	mpj69300	ROW b Pt Jervis	End of Line Sta-Mon 4645A	MN	Port Jervis	ROW
Orange	11	1	1	mpj69400	ROW b Pt Jervis	End of Line Sta-Mon 4650A	MN	Port Jervis	ROW
Orange	11	1	1	mpj69500	ROW b Pt Jervis	End of Line Sta-Mon 4655A	MN	Port Jervis	ROW
Orange	11	1	1	mpj69600	ROW b Port Jervis	End of Line Sta-Mon 4660A	MN	Port Jervis	ROW
Orange	11	1	1	mpj69700	ROW b Port Jervis	End of Line Sta-Mon 4665A	MN	Port Jervis	ROW

## MTA PROPERTY LISTING FOR NYS REPORTING

Orange	10	1	1	mpj69800	ROW b Port Jervis End of Line Sta-Mon 4670A	MN	Port Jervis	ROW
Orange	10	1	1	mpj69825	Yard b Pt Jervis End of Line Sta-Mon 4670A, Sparrowbush Yd	MN	Port Jervis	Yard
Orange	10	1	1	mpj69900	ROW b Port Jervis End of Line Sta-Mon 4675A	MN	Port Jervis	ROW
Orange	10	1	1	mpj70000	ROW b Port Jervis End of Line Sta-Mon 4680A	MN	Port Jervis	ROW
Orange	10	1	1	mpj70100	ROW b Port Jervis End of Line Sta-Mon 4685A	MN	Port Jervis	ROW
Orange	10	1	1	mpj70200	ROW b Port Jervis End of Line Sta-Mon 5690A	MN	Port Jervis	ROW
Orange	7	1	1.1	mpj08700	ROW b. Tuxedo Harriman Sta-Mon # 2085	MN	Port Jervis	ROW
Orange	7	1	1.1	mpj08710	ROW b. Tuxedo Harriman Sta-Mon # 2090	MN	Port Jervis	ROW
Orange	7	1	1.1	mpj08712	Bridge b. Tuxedo Harriman Sta-Mon # 2090	MN	Port Jervis	Bridge
Orange	7	1	1.1	mpj08720	ROW b. Tuxedo Harriman Sta-Mon # 2095	MN	Port Jervis	ROW
Orange	7	1	1.1	mpj08722	Bridge b. Tuxedo Harriman Sta-Mon # 2095	MN	Port Jervis	Bridge
Orange	7	1	1.1	mpj08800	ROW b. Tuxedo Harriman Sta-Mon - 2100	MN	Port Jervis	ROW
Orange	7	1	1.1	mpj08900	ROW b. Tuxedo Harriman Sta-Mon # 2105	MN	Port Jervis	ROW
Orange	7	1	1.1	mpj09000	ROW b. Tuxedo Harriman Sta-Mon #2110	MN	Port Jervis	ROW
Orange	7	1	1.1	mpj09100	ROW b. Tuxedo Harriman Sta-Mon # 2115	MN	Port Jervis	ROW
Orange	7	1	1.1	mpj09200	ROW b. Tuxedo Harriman Sta-Mon # 2120	MN	Port Jervis	ROW
Orange	7	1	1.1	mpj09300	ROW b. Tuxedo Harriman Sta-Mon # 2125	MN	Port Jervis	ROW
Orange	7	1	1.1	mpj09400	ROW b. Tuxedo Harriman Sta-Mon # 2130	MN	Port Jervis	ROW
Orange	7	1	1.1	mpj09500	ROW b. Tuxedo Hariman Sta-Mon # 2135	MN	Port Jervis	ROW
Orange	7	1	1.1	mpj09600	ROW b. Tuxedo Harriman Sta-Mon # 2140	MN	Port Jervis	ROW
Orange	7	1	1.1	mpj09700	ROW b. Tuxedo Harriman Sta-Mon # 2145	MN	Port Jervis	ROW
Orange	7	1	1.1	mpj09800	ROW b. Tuxedo Harriman Sta-Mon # 2150	MN	Port Jervis	ROW
Orange	7	1	1.1	mpj09900	ROW b. Tuxedo Harriman Sta-Mon # 2155	MN	Port Jervis	ROW
Orange	7	1	1.1	mpj10000	ROW b. Tuxedo Harriman Sta-Mon # 2160	MN	Port Jervis	ROW
Orange	7	1	1.1	mpj10003	Sta Not in Use b.Tuxedo Harrir Sta-Mon # 2160	MN	Port Jervis	Stat. not in use
Orange	7	1	1.1	mpj10100	ROW b. Tuxedo Harriman Sta-Mon # 2165	MN	Port Jervis	ROW
Orange	7	1	1.1	mpj10200	ROW b. Tuxedo Harriman Sta-Mon # 2170	MN	Port Jervis	ROW
Orange	32	1	1.1	mpj49500	ROW b. Middletown Otisville Sta-Mon 4055	MN	Port Jervis	ROW
Orange	32	1	1.1	mpj49600	ROW b. Middletown Otisville Sta-Mon 4060	MN	Port Jervis	ROW
Orange	32	1	1.1	mpj49602	Bridge b. Middletown Otisville Sta-Mon 4060	MN	Port Jervis	Bridge
Orange	32	1	1.1	mpj49603	Sta not use b Middletown Otis Sta-Mon 4060	MN	Port Jervis	Stat. not in use
Orange	32	1	1.1	mpj49700	ROW b. Middletown Otisville Sta-Mon 4065	MN	Port Jervis	ROW
Orange	32	1	1.1	mpj49800	ROW b. Middletown Otisville Sta-Mon 4070	MN	Port Jervis	ROW
Orange	32	1	1.1	mpj49900	ROW b. Middletown Otisville Sta-Mon 4075	MN	Port Jervis	ROW
Orange	32	1	1.1	mpj50000	ROW b. Middletown Otisville Sta-Mon 4080	MN	Port Jervis	ROW
Orange	32	1	1.1	mpj50100	ROW b. Middletown Otisville Sta-Mon 4085	MN	Port Jervis	ROW

## MTA PROPERTY LISTING FOR NYS REPORTING

Orange	32	1	1.1	mpj50200	ROW b. Middletown	Otisville	Sta-Mon 4090	MN	Port Jervis	ROW
Orange	32	1	1.1	mpj50300	ROW b. Middletown	Otisville	Sta-Mon 4095	MN	Port Jervis	ROW
Orange	32	1	1.1	mpj50400	ROW b. Middletown	Otisville	Sta-Mon 4100	MN	Port Jervis	ROW
Orange	12	1	1.1	mpj53400	ROW b. Middletown	Otisville	Sta-Mon 4250	MN	Port Jervis	ROW
Orange	12	1	1.1	mpj53600	ROW b. Middletown	Otisville	Sta-Mon 4260	MN	Port Jervis	ROW
Orange	12	1	1.1	mpj53700	ROW b. Middletown	Otisville	Sta-Mon 4265	MN	Port Jervis	ROW
Orange	12	1	1.1	mpj53900	ROW b. Middletown	Otisville	Sta-Mon 4275	MN	Port Jervis	ROW
Orange	16	1	1.2	mpj58105	ROW b. Otisville	Pt Jervis	Sta-Mon 4485	MN	Port Jervis	ROW
Orange	16	1	1.2	mpj58150	ROW b. Otisville	Pt Jervis	Sta-Mon 4485	MN	Port Jervis	ROW
Orange	16	1	1.2	mpj58250	ROW b. Otisville	Pt Jervis	Sta-Mon 4490	MN	Port Jervis	ROW
Orange	16	1	1.2	mpj58350	ROW b. Otisville	Pt Jervis	Sta-Mon 4495	MN	Port Jervis	ROW
Orange	16	1	1.2	mpj58450	ROW b. Otisville	Pt Jervis	Sta-Mon 4500	MN	Port Jervis	ROW
Orange	16	1	1.2	mpj58550	ROW b. Otisville	Pt Jervis	Sta-Mon 4505	MN	Port Jervis	ROW
Orange	16	1	1.2	mpj58650	ROW b. Otisville	Pt Jervis	Sta-Mon 4510	MN	Port Jervis	ROW
Orange	16	1	1.2	mpj58750	ROW b. Otisville	Pt Jervis	Sta-Mon 4515	MN	Port Jervis	ROW
Orange	16	1	1.2	mpj58850	ROW b. Otisville	Pt Jervis	Sta-Mon 4520	MN	Port Jervis	ROW
Orange	16	1	1.2	mpj58900	ROW b. Otisville	Pt Jervis	Sta-Mon 4525	MN	Port Jervis	ROW
Orange	16	1	1.2	mpj59000	ROW b. Otisville	Pt Jervis	Sta-Mon 4530	MN	Port Jervis	ROW
Orange	16	1	1.2	mpj59100	ROW b. Otisville	Pt Jervis	Sta-Mon 4535	MN	Port Jervis	ROW
Orange	16	1	1.2	mpj59200	ROW b. Otisville	Pt Jervis	Sta-Mon 4540	MN	Port Jervis	ROW
Orange	16	1	1.2	mpj59300	ROW b. Otisville	Pt Jervis	Sta-Mon 4525	MN	Port Jervis	ROW
Orange	16	1	1.2	mpj59400	ROW b. Otisville	Pt Jervis	Sta-Mon 4550	MN	Port Jervis	ROW
Orange	16	1	1.2	mpj59500	ROW b. Otisville	Pt Jervis	Sta-Mon 4555	MN	Port Jervis	ROW
Orange	10	1	1.21	mpj55700	ROW b Otisville	Pt Jervis	Sta-Mon 4365	MN	Port Jervis	ROW
Orange	101	1	10.1	mpj55200	ROW b. Otisville	Pt Jervis	Sta-Mon 4340	MN	Port Jervis	ROW
Orange	101	1	10.1	mpj55300	ROW b. Otisville	Pt Jervis	Sta-Mon 4345	MN	Port Jervis	ROW
Orange	101	1	10.1	mpj55400	ROW b. Otisville	Pt Jervis	Sta-Mon 4350	MN	Port Jervis	ROW
Orange	101	1	10.1	mpj55500	ROW bOtisville	Pt Jervis	Sta-Mon 4355	MN	Port Jervis	ROW
Orange	101	1	10.1	mpj55600	ROW b Otisville	Pt Jervis	Sta-Mon 4360	MN	Port Jervis	ROW
Orange	25	1	11	mpj15400	ROW b. Harriman	Salisbury Mill: Sta-Mon # 2430		MN	Port Jervis	ROW
Orange	25	1	11	mpj15402	Bridge b. Harriman	Salisbury MSta-Mon # 2430		MN	Port Jervis	Bridge
Orange	25	1	11	mpj15500	ROW b. Harriman	Salisbury Mil Sta-Mon # 2435		MN	Port Jervis	ROW
Orange	25	1	11	mpj15600	ROW b. Harriman	Salisbury Mil Sta-Mon # 2440		MN	Port Jervis	ROW
Orange	25	1	11	mpj15700	ROW b. Harriman	Salisbury Mil Sta-Mon # 2445		MN	Port Jervis	ROW
Orange	25	1	11	mpj15702	Bridge b Harrimn	Salisbury Mil Sta-Mon # 2445		MN	Port Jervis	Bridge
Orange	25	1	11	mpj15800	ROW b. Harriman	Salisbury Mil Sta-Mon # 2450		MN	Port Jervis	ROW

## MTA PROPERTY LISTING FOR NYS REPORTING

Orange	25	1	11	mpj15900	ROW b. Harriman Salisbury Mil Sta-Mon # 2455	MN	Port Jervis	ROW
Orange	25	1	11	mpj16000	ROW b. Harriman Salisbury Mil Sta-Mon # 2460	MN	Port Jervis	ROW
Orange	25	1	11	mpj16100	ROW b. Harriman Salisbury Mil Sta-Mon # 2465	MN	Port Jervis	ROW
Orange	25	1	11	mpj16200	ROW b. Harriman Salisbury Mil Sta-Mom # 2470	MN	Port Jervis	ROW
Orange	25	1	11	mpj16202	Bridge b Harrimn Salisbury Mil Sta-Mon # 2470	MN	Port Jervis	Bridge
Orange	25	1	11	mpj16300	ROW b. Harriman Salisbury Mil Sta-Mon # 2475	MN	Port Jervis	ROW
Orange	25	1	11	mpj16400	ROW b. Harriman Salisbury Mil Sta-Mon # 2480	MN	Port Jervis	ROW
Orange	10	1	12.2	mpj35905	Land at Campbell Hall Parking Sta-Mon 3470	MN	Port Jervis	Land
Orange	57	1	127	mpj25600	ROW b Salisbury Mills CampbeSta-Mon 2965	MN	Port Jervis	ROW
Orange	57	1	127	mpj25700	ROW B. Salisbury Mills CampbeSta-Mon 2965	MN	Port Jervis	ROW
Orange	57	1	127	mpj25800	ROW b Salisbury Mills Campbe Sta-Mon 2970	MN	Port Jervis	ROW
Orange	57	1	127	mpj25900	ROW b Salisbury Mills Campbe Sta-Mon 2975	MN	Port Jervis	ROW
Orange	57	1	127	mpj26000	ROW b Salisbury Mills Campbe Sta-Mon 2980	MN	Port Jervis	ROW
Orange	57	1	127	mpj26100	ROW b Salisbury Mills Campbe Sta-Mon 2985	MN	Port Jervis	ROW
Orange	57	1	127	mpj26200	ROW b Salisbury Mills Campbe Sta-Mon 2990	MN	Port Jervis	ROW
Orange	57	1	127	mpj26300	ROW b Salisbury Mills Campbe Sta-Mon 2995	MN	Port Jervis	ROW
Orange	57	1	127	mpj26400	ROW b Salisbury Mills Campbe Sta-Mon 3000	MN	Port Jervis	ROW
Orange	57	1	127	mpj26500	ROW b Salisbury Mills Campbe Sta-Mon 3005	MN	Port Jervis	ROW
Orange	57	1	127	mpj26502	Bridge b Salisbury Mills Campb Sta-Mon 3005	MN	Port Jervis	Bridge
Orange	57	1	127	mpj26600	ROW b Salisbury Mills Campbe Sta-Mon 3010	MN	Port Jervis	ROW
Orange	57	1	127	mpj26700	ROW b Salisbury Mills Campbe Sta-Mon 3015	MN	Port Jervis	ROW
Orange	57	1	127	mpj26800	ROW b Salisbury Mills Campbe Sta-Mon 3020	MN	Port Jervis	ROW
Orange	57	1	127	mpj26900	ROW b Salisbury Mills Campbe Sta-Mon 3025	MN	Port Jervis	ROW
Orange	57	1	127	mpj26902	Bridge b Salisbury Mills Campb Sta-Mon 3025	MN	Port Jervis	Bridge
Orange	57	1	127	mpj27000	ROW b Salisbury Mills Campbe Sta-Mon 3030	MN	Port Jervis	ROW
Orange	57	1	127	mpj27100	ROW b Salisbury Mills Campbe Sta-Mon 3035	MN	Port Jervis	ROW
Orange	5	1	13	mpj50500	ROW b. Middletown Otisville Sta-Mon 4105	MN	Port Jervis	ROW
Orange	5	1	13	mpj50600	ROW b. Middletown Otisville Sta-Mon 4110	MN	Port Jervis	ROW
Orange	5	1	13	mpj50700	ROW b. Middletown Otisville Sta-Mon 4115	MN	Port Jervis	ROW
Orange	5	1	13	mpj50800	ROW b. Middletown Otisville Sta-Mon 4120	MN	Port Jervis	ROW
Orange	5	1	13	mpj50900	ROW b. Middletown Otisville Sta-Mon 4125	MN	Port Jervis	ROW
Orange	5	1	13	mpj51000	ROW b. Middletown Otisville Sta-Mon 4130	MN	Port Jervis	ROW
Orange	5	1	13	mpj51100	ROW b. Middletown Otisville Sta-Mon 4135	MN	Port Jervis	ROW
Orange	5	1	13	mpj51200	ROW b. Middletown Otisville Sta-Mon 4140	MN	Port Jervis	ROW
Orange	5	1	13	mpj51300	ROW b. Middletown Otisville Sta-Mon 4145	MN	Port Jervis	ROW
Orange	5	1	13	mpj51400	ROW b. Middletown Otisville Sta-Mon 4150	MN	Port Jervis	ROW

## MTA PROPERTY LISTING FOR NYS REPORTING

Orange	5	1	13	mpj51500	ROW b. Middletown	Otisville	Sta-Mon 4155	MN	Port Jervis	ROW
Orange	5	1	13	mpj51600	ROW b. Middletown	Otisville	Sta-Mon 4160	MN	Port Jervis	ROW
Orange	5	1	13	mpj51602	ROW b. Middletown	Otisville	Sta-Mon 4160	MN	Port Jervis	Bridge
Orange	5	1	13	mpj51700	ROW b. Middletown	Otisville	Sta-Mon 4165	MN	Port Jervis	ROW
Orange	5	1	13	mpj51800	ROW b. Middletown	Otisville	Sta-Mon 4170	MN	Port Jervis	ROW
Orange	5	1	13	mpj51900	ROW b. Middletown	Otisville	Sta-Mon 4175	MN	Port Jervis	ROW
Orange	5	1	13	mpj52000	ROW b. Middletown	Otisville	Sta-Mon 4180	MN	Port Jervis	ROW
Orange	5	1	13	mpj52100	ROW b. Middletown	Otisville	Sta-Mon 4185	MN	Port Jervis	ROW
Orange	5	1	13	mpj52200	ROW b. Middletown	Otisville	Sta-Mon 4190	MN	Port Jervis	ROW
Orange	5	1	13	mpj52202	Bridge b Middletown	Otisville	Sta-Mon 4190	MN	Port Jervis	Bridge
Orange	5	1	13	mpj52300	ROW b. Middletown	Otisville	Sta-Mon 4195	MN	Port Jervis	ROW
Orange	13	1	13.1	mpj32300	Land b Salisbury Mills	Campbe	Sta-Mon 3290	MN	Port Jervis	Land
Orange	13	1	13.2	mpj32330	Land b Salisbury Mills	Camp	Sta Mon 3290	MN	Port Jervis	Land
Orange	13	1	13.3	mpj31100	ROW b Salisbury Mills	Campbe	Sta-Mon 3235	MN	Port Jervis	ROW
Orange	13	1	13.3	mpj31200	ROW b Salisbury Mills	Campbe	Sta-Mon 3240	MN	Port Jervis	ROW
Orange	13	1	13.3	mpj31300	ROW b Salisbury Mills	Campbe	Sta-Mon 3245	MN	Port Jervis	ROW
Orange	13	1	13.3	mpj31302	Bridge b Salisbury Mills	Campb	Sta-Mon 3245	MN	Port Jervis	Bridge
Orange	13	1	13.3	mpj31400	ROW b Salisbury Mills	Campbe	Sta-Mon 3250	MN	Port Jervis	ROW
Orange	13	1	13.3	mpj31500	ROW b Salisbury Mills	Campbe	Sta-Mon 3255	MN	Port Jervis	ROW
Orange	13	1	13.3	mpj31600	ROW b Salisbury Mills	Campbe	Sta-Mon 3260	MN	Port Jervis	ROW
Orange	13	1	13.3	mpj31700	ROW b Salisbury Mills	Campbe	Sta-Mon 3265	MN	Port Jervis	ROW
Orange	13	1	13.3	mpj31800	ROW b Salisbury Mills	Campbe	Sta-Mon 3270	MN	Port Jervis	ROW
Orange	13	1	13.3	mpj31900	ROW b Salisbury Mills	Campbe	Sta-Mon 3275	MN	Port Jervis	ROW
Orange	13	1	13.3	mpj31902	Bridge b Salisbury Mills	Campb	Sta-Mon 3275	MN	Port Jervis	Bridge
Orange	13	1	13.3	mpj32000	ROW b Salisbury Mills	Campbe	Sta-Mon 3280	MN	Port Jervis	ROW
Orange	13	1	13.3	mpj32100	ROW b Salisbury Mills	Campbe	Sta-Mon 3285	MN	Port Jervis	ROW
Orange	13	1	13.3	mpj32200	ROW b Salisbury Mills	Campbe	Sta-Mon 3290	MN	Port Jervis	ROW
Orange	13	1	13.3	mpj32400	ROW b Salisbury Mills	Campbe	Sta-Mon 3295	MN	Port Jervis	ROW
Orange	13	1	13.3	mpj32500	ROW b Salisbury Mills	Campbe	Sta-Mon 3300	MN	Port Jervis	ROW
Orange	13	1	13.3	mpj32600	ROW b Salisbury Mills	Campbe	Sta-Mon 3305	MN	Port Jervis	ROW
Orange	14	1	15	mpj05200	ROW b. Sloatsburg	Tuxedo	Sta-Mon # 1910	MN	Port Jervis	ROW
Orange	14	1	15	mpj05300	ROW b. Sloatsburg	Tuxedo	Sta-Mon # 1915	MN	Port Jervis	ROW
Orange	14	1	15	mpj05400	ROW b. Sloatsburg	Tuxedo	Sta-Mon # 1920	MN	Port Jervis	ROW
Orange	14	1	15	mpj05500	ROW b. Sloatsburg	Tuxedo	Sta-Mon # 1925	MN	Port Jervis	ROW
Orange	38	1	15	mpj61200	ROW b. Otisville	Port Jervis	Sta-Mon 4245A	MN	Port Jervis	ROW
Orange	38	1	15	mpj61300	ROW b. Otisville	Port Jervis	Sta-Mon 4250A	MN	Port Jervis	ROW



## MTA PROPERTY LISTING FOR NYS REPORTING

Orange	38	1	15	mpj61400	ROW b. Otisville	Port Jervis	Sta-Mon 4255A	MN	Port Jervis	ROW
Orange	38	1	15	mpj61500	ROW b. Otisville	Port Jervis	Sta-Mon 4260A	MN	Port Jervis	ROW
Orange	38	1	15	mpj61600	ROW b. Otisville	Port Jervis	Sta-Mon 4265A	MN	Port Jervis	ROW
Orange	38	1	15	mpj61700	ROW b. Otisville	Port Jervis	Sta-Mon 4270A	MN	Port Jervis	ROW
Orange	38	1	15	mpj61800	ROW b. Otisville	Port Jervis	Sta-Mon 4275A	MN	Port Jervis	ROW
Orange	38	1	15	mpj61900	ROW b. Otisville	Port Jervis	Sta-Mon 4280A	MN	Port Jervis	ROW
Orange	38	1	15	mpj62000	ROW b. Otisville	Port Jervis	Sta-Mon 4285A	MN	Port Jervis	ROW
Orange	38	1	15	mpj62100	ROW b. Otisville	Port Jervis	Sta-Mon 4290A	MN	Port Jervis	ROW
Orange	38	1	15	mpj62200	ROW b. Otisville	Port Jervis	Sta-Mon 4295A	MN	Port Jervis	ROW
Orange	38	1	15	mpj62300	ROW b. Otisville	Port Jervis	Sta-Mon 4300A	MN	Port Jervis	ROW
Orange	38	1	15	mpj62400	ROW b. Otisville	Port Jervis	Sta-Mon 4305SR	MN	Port Jervis	ROW
Orange	38	1	15	mpj62402	Bridg b Otisville	Port Jervis	Sta-Mon 4305A	MN	Port Jervis	Bridge
Orange	38	1	15	mpj62500	ROW b. Otisville	Port Jervis	Sta-Mon 4310A	MN	Port Jervis	ROW
Orange	19	1	16.1	mpj60350	ROW b. Otisville	Port Jervis	Sta-Mon 4595	MN	Port Jervis	Land
Orange	19	1	16.1	mpj60403	ROW b. Otisville	Port Jervis	Sta-Mon 4600	MN	Port Jervis	Stat. not in use
Orange	33	1	16.2	mpj22400	ROW b Harriman	Salisbury Mill	Sta-Mon # 2800	MN	Port Jervis	ROW
Orange	33	1	16.2	mpj22500	ROW b Harriman	Salisbury Mill	Sta-Mon # 2805	MN	Port Jervis	ROW
Orange	33	1	16.2	mpj22600	ROW b Harriman	Salisbury Mill	Sta-Mon # 2810	MN	Port Jervis	ROW
Orange	33	1	16.2	mpj22700	ROW b Harriman	Salisbury Mill	Sta-Mon # 2815	MN	Port Jervis	ROW
Orange	33	1	16.2	mpj22800	ROW b Harriman	Salisbury Mill	Sta-Mon # 2820	MN	Port Jervis	ROW
Orange	33	1	16.2	mpj22900	ROW b Harriman	Salisbury Mill	Sta-Mon #2825	MN	Port Jervis	ROW
Orange	33	1	16.2	mpj23000	ROW b Harriman	Salisbury Mill	Sta-Mon # 2830	MN	Port Jervis	ROW
Orange	33	1	16.2	mpj23100	ROW b Harriman	Salisbury Mill	Sta-Mon # 2835	MN	Port Jervis	ROW
Orange	33	1	16.2	mpj23200	ROW b Harriman	Salisbury Mill	Sta-Mon 2840	MN	Port Jervis	ROW
Orange	33	1	16.2	mpj23300	ROW b Harriman	Salisbury Mill	Sta-Mon- # 2845	MN	Port Jervis	ROW
Orange	33	1	16.2	mpj23302	Bridge b Harriman	Salisbury	Sta-Mon 2845	MN	Port Jervis	Bridge
Orange	19	1	16.2	mpj59600	ROW b. Otisville	Pt Jervis	Sta-Mon4560	MN	Port Jervis	ROW
Orange	19	1	16.2	mpj59700	ROW b. Otisville	Pt Jervis	Sta-Mon 4565	MN	Port Jervis	ROW
Orange	19	1	16.2	mpj59800	ROW b. Otisville	Pt Jervis	Sta-Mon 4570	MN	Port Jervis	ROW
Orange	19	1	16.2	mpj59900	ROW b. Otisville	Pt Jervis	Sta-Mon 4575	MN	Port Jervis	ROW
Orange	19	1	16.2	mpj60000	ROW b. Otisville	Port Jervis	Sta-Mon 4580	MN	Port Jervis	ROW
Orange	19	1	16.2	mpj60100	ROW b. Otisville	Port Jervis	Sta-Mon 4585	MN	Port Jervis	ROW
Orange	19	1	16.2	mpj60200	ROW b. Otisville	Port Jervis	Sta-Mon 4590	MN	Port Jervis	ROW
Orange	19	1	16.2	mpj60300	ROW b. Otisville	Port Jervis	Sta-Mon 4595	MN	Port Jervis	ROW
Orange	19	1	16.2	mpj60400	ROW b. Otisville	Port Jervis	Sta-Mon 4600	MN	Port Jervis	ROW
Orange	19	1	16.2	mpj60500	ROW b. Otisville	Port Jervis	Sta-Mon 4605	MN	Port Jervis	ROW

## MTA PROPERTY LISTING FOR NYS REPORTING

Orange	19	1	16.2	mpj60502	ROW b. Otisville	Port Jervis	Sta-Mon 4605	MN	Port Jervis	Bridge
Orange	19	1	16.2	mpj60600	ROW b. Otisville	Port Jervis	Sta-Mon 4615	MN	Port Jervis	ROW
Orange	19	1	16.2	mpj60700	ROW b. Otisville	Port Jervis	Sta-Mon 4220A	MN	Port Jervis	ROW
Orange	19	1	16.2	mpj60800	ROW b. Otisville	Port Jervis	Sta-Mon 4225A	MN	Port Jervis	ROW
Orange	19	1	16.2	mpj60900	ROW b. Otisville	Port Jervis	Sta-Mon4230A	MN	Port Jervis	ROW
Orange	19	1	16.2	mpj61000	ROW b. Otisville	Port Jervis	Sta-Mon 4235A	MN	Port Jervis	ROW
Orange	54	1	17	mpj65100	ROW b. Otisville	Port Jervis	Sta-Mon 4435A	MN	Port Jervis	ROW
Orange	54	1	17	mpj65200	ROW b. Otisville	Port Jervis	Sta-Mon 4440A	MN	Port Jervis	ROW
Orange	54	1	17	mpj65300	ROW b. Otisville	Port Jervis	Sta-Mon 4445A	MN	Port Jervis	ROW
Orange	54	1	17	mpj65400	ROW b. Otisville	Port Jervis	Sta-Mon 4450A	MN	Port Jervis	ROW
Orange	54	1	17	mpj65500	ROW b. Otisville	Port Jervis	Sta-Mon 4455A	MN	Port Jervis	ROW
Orange	54	1	17	mpj65600	ROW b. Otisville	Port Jervis	Sta-Mon 4460A	MN	Port Jervis	ROW
Orange	54	1	17	mpj65700	ROW b. Otisville	Port Jervis	Sta-Mon 4465A	MN	Port Jervis	ROW
Orange	54	1	17	mpj65800	ROW b. Otisville	Port Jervis	Sta-Mon 4470A	MN	Port Jervis	ROW
Orange	54	1	17	mpj65900	ROW b. Otisville	Port Jervis	Sta-Mon 4475A	MN	Port Jervis	ROW
Orange	54	1	17	mpj66000	ROW b. Otisville	Port Jervis	Sta-Mon 4480A	MN	Port Jervis	ROW
Orange	54	1	17	mpj66200	ROW b. Otisville	Port Jervis	Sta-Mon 4490A	MN	Port Jervis	ROW
Orange	54	1	17	mpj66300	ROW b. Otisville	Port Jervis	Sta-Mon 4495A	MN	Port Jervis	ROW
Orange	54	1	17	mpj66400	ROW b. Otisville	Port Jervis	Sta-Mon 4500A	MN	Port Jervis	ROW
Orange	54	1	17	mpj66500	ROW b. Otisville	Port Jervis	Sta-Mon 4505A	MN	Port Jervis	ROW
Orange	54	1	17	mpj66600	ROW b. Otisville	Port Jervis	Sta-Mon 4510A	MN	Port Jervis	ROW
Orange	54	1	17	mpj66700	ROW b. Otisville	Port Jervis	Sta-Mon 4515A	MN	Port Jervis	ROW
Orange	1	1	170	mpj25330	Parking Laboy Parcel		126 Sycamore Drive	MN	Port Jervis	Parking
Orange	9	1	18	mpj06700	ROW b. Tuxedo	Harriman	Sta-Mon # 1980	MN	Port Jervis	ROW
Orange	9	1	18	mpj06800	ROW b. Tuxedo	Harriman	Sta-Mon # 1985	MN	Port Jervis	ROW
Orange	9	1	18	mpj06900	ROW b. Tuxedo	Harriman	Sta-Mon # 1990	MN	Port Jervis	ROW
Orange	9	1	18	mpj07000	ROW b. Tuxedo	Harriman	Sta-Mon # 1995	MN	Port Jervis	ROW
Orange	9	1	18	mpj07100	ROW b. Tuxedo	Harriman	Sta-Mon # 2000	MN	Port Jervis	ROW
Orange	9	1	18	mpj07200	ROW b. Tuxedo	Harriman	Sta-Mon # 2005	MN	Port Jervis	ROW
Orange	9	1	18	mpj07300	ROW b. Tuxedo	Harriman	Sta-Mon #2010	MN	Port Jervis	ROW
Orange	9	1	18	mpj07400	ROW b. Tuxedo	Harriman	Sta-Mon # 2015	MN	Port Jervis	ROW
Orange	9	1	18	mpj07402	Bridge b. Tuxedo	Harriman	Sta-Mon #2015	MN	Port Jervis	Bridge
Orange	9	1	18	mpj07500	ROW b. Tuxedo	Harriman	Sta-Mon #2020	MN	Port Jervis	ROW
Orange	9	1	18	mpj07502	Bridge b. Tuxedo	Harriman	Sta-Mon # 2020	MN	Port Jervis	ROW
Orange	9	1	18	mpj07600	ROW b. Tuxedo	Harriman	Sta-Mon # 2025	MN	Port Jervis	ROW
Orange	9	1	18	mpj07700	ROW b. Tuxedo	Harriman	Sta-Mon # 2030	MN	Port Jervis	ROW

## MTA PROPERTY LISTING FOR NYS REPORTING

Orange	9	1	18	mpj07800	ROW b. Tuxedo	Harriman	Sta-Mon # 2035	MN	Port Jervis	ROW
Orange	9	1	18	mpj07900	ROW b. Tuxedo	Harriman	Sta-Mon # 2040	MN	Port Jervis	ROW
Orange	9	1	18	mpj08000	ROW b. Tuxedo	Harriman	Sta-Mon # 2045	MN	Port Jervis	ROW
Orange	9	1	18	mpj08100	ROW b. Tuxedo	Harriman	Sta-Mon # 2050	MN	Port Jervis	ROW
Orange	9	1	18	mpj08200	ROW b. Tuxedo	Harriman	Sta-Mon #2055	MN	Port Jervis	ROW
Orange	9	1	18	mpj08300	ROW b. Tuxedo	Harriman	Sta-Mon # 2060	MN	Port Jervis	ROW
Orange	9	1	18	mpj08310	ROR b. Tuxedo	Harriman	Sta-Mon # 2065	MN	Port Jervis	ROW
Orange	9	1	18	mpj08312	Bridge b. Tuxedo	Harriman	Sta-Mon # 2065	MN	Port Jervis	Bridge
Orange	9	1	18	mpj08400	ROW b. Tuxedo	Harriman	Sta-Mon # 2070	MN	Port Jervis	ROW
Orange	9	1	18	mpj08500	ROW b. Tuxedo	Harriman	Sta-Mon # 2075	MN	Port Jervis	ROW
Orange	9	1	18	mpj08600	ROW b. Tuxedo	Harriman	Sta-Mon # 2080	MN	Port Jervis	ROW
Orange	26	1	19	mpj16500	ROW b. Harriman	Salisbury Mill	Sta-Mon # 2485	MN	Port Jervis	ROW
Orange	40	1	19	mpj44300	ROW b Middletown	Otisville	Sta-Mon 3845	MN	Port Jervis	ROW
Orange	40	1	19	mpj44302	Bridge b Middletown	Otisville	Sta-Mon 3845	MN	Port Jervis	Bridge
Orange	40	1	19	mpj44400	ROW b Middletown	Otisville	Sta-Mon 3850	MN	Port Jervis	ROW
Orange	40	1	19	mpj44500	ROW b Middletown	Otisville	Sta-Mon 3855	MN	Port Jervis	ROW
Orange	40	1	19	mpj44600	ROW b Middletown	Otisville	Sta-Mon 3860	MN	Port Jervis	ROW
Orange	40	1	19	mpj44700	ROW b. Middletown	Otisville	Sta-Mon 3865	MN	Port Jervis	ROW
Orange	40	1	19	mpj44800	ROW b. Middletown	Otisville	sta-Mon 3870	MN	Port Jervis	ROW
Orange	40	1	19	mpj44900	ROW b. Middletown	Otisville	Sta-Mon 3875	MN	Port Jervis	ROW
Orange	40	1	19	mpj45000	ROW b. Middletown	Otisville	Sta-Mon 3880	MN	Port Jervis	ROW
Orange	40	1	19	mpj45002	Bridge b. Middletown	Otisville	Sta-Mon 3880	MN	Port Jervis	Bridge
Orange	29	1	19.2	mpj23400	ROW b Harriman	Salisbury Mill	Sta-Mon # 2850	MN	Port Jervis	ROW
Orange	29	1	19.2	mpj23500	ROW b Harriman	Salisbury Mill	Sta-Mon # 2855	MN	Port Jervis	ROW
Orange	29	1	19.2	mpj23600	ROW b Harriman	Salisbury Mill	Sta-Mon # 2860	MN	Port Jervis	ROW
Orange	29	1	19.2	mpj23700	ROW b Harriman	Salisbury Mill	Sta-Mon # 2865	MN	Port Jervis	ROW
Orange	29	1	19.2	mpj23800	ROW b Harriman	Salisbury Mill	Sta-Mon # 2870	MN	Port Jervis	ROW
Orange	29	1	19.2	mpj23900	ROW b Harriman	Salisbury Mill	Sta-Mon # 2875	MN	Port Jervis	ROW
Orange	29	1	19.2	mpj24000	ROW b Harriman	Salisbury Mill	Sta-Mon # 2880	MN	Port Jervis	ROW
Orange	29	1	19.2	mpj24100	ROW b Harriman	Salisbury Mill	Sta-Mon # 2885	MN	Port Jervis	ROW
Orange	29	1	19.2	mpj24200	ROW b Harriman	Salisbury Mill	Sta-Mon # 2890	MN	Port Jervis	ROW
Orange	29	1	19.2	mpj24300	ROW b Harriman	Salisbury Mill	Sta-Mon # 2895	MN	Port Jervis	ROW
Orange	29	1	19.2	mpj24302	Bridge b Harriman	Salisbury M	Sta-Mon # 2895	MN	Port Jervis	Bridge
Orange	29	1	19.2	mpj24400	ROW b Harriman	Salisbury Mill	Sta-Mon # 2900	MN	Port Jervis	ROW
Orange	29	1	19.2	mpj24500	ROW b Harriman	Salisbury Mill	Sta-Mon # 2905	MN	Port Jervis	ROW
Orange	29	1	19.2	mpj24600	ROW b Harriman	Salisbury Mill	Sta-Mon # 2910	MN	Port Jervis	ROW

## MTA PROPERTY LISTING FOR NYS REPORTING

Orange	29	1	19.2	mpj24700	ROW b Harriman Salisbury Mill Sta-Mon # 2915	MN	Port Jervis	ROW
Orange	4	1	2	mpj38850	Orange County Land Trust Route 416	MN	Port Jervis	Payable Easement
Orange	33	1	2.2	mpj13700	ROW b. Tuxedo Harriman Sta-Mon # 2345	MN	Port Jervis	ROW
Orange	33	1	2.2	mpj13800	ROW b. Tuxedo Harriman Sta-Mon # 2350	MN	Port Jervis	ROW
Orange	33	1	2.2	mpj13802	Bridge b. Tuxedo Harriman Sta-Mon # 2350	MN	Port Jervis	Bridge
Orange	33	1	2.2	mpj13900	ROW b. Tuxedo Harriman Sta-Mon # 2355	MN	Port Jervis	ROW
Orange	33	1	2.2	mpj14000	ROW b. Tuxedo Harriman Sta-Mon # 2360	MN	Port Jervis	ROW
Orange	33	1	2.2	mpj14100	ROW b. Tuxedo Harriman Sta-Mon # 2365	MN	Port Jervis	ROW
Orange	33	1	2.2	mpj14102	Bridge b. Tuxedo Harriman Sta-Mon # 2365	MN	Port Jervis	Bridge
Orange	33	1	2.2	mpj14150	HARRIMAN STATION 1 Station Dr	MN	Port Jervis	Station
Orange	33	1	2.2	mpj14200	ROW b. Tuxedo Harriman Sta-Mon # 2370	MN	Port Jervis	ROW
Orange	33	1	2.2	mpj14300	ROW b. Tuxedo Harriman Sta-Mon # 2375	MN	Port Jervis	ROW
Orange	33	1	2.2	mpj14400	ROW b. Tuxedo Harriman Sta-Mon # 2380	MN	Port Jervis	ROW
Orange	33	1	2.2	mpj14500	ROW b. Tuxedo Harriman Sta-Mon # 2385	MN	Port Jervis	ROW
Orange	33	1	2.2	mpj14600	ROW b. Tuxedo Harriman Sta-Mon # 2390	MN	Port Jervis	ROW
Orange	33	1	2.2	mpj14700	ROW b. Tuxedo Harriman Sta-Mon # 2395	MN	Port Jervis	ROW
Orange	33	1	2.2	mpj14800	ROW b. Tuxedo Harriman Sta-Mon # 2400	MN	Port Jervis	ROW
Orange	7	1	2.2	mpj18700	ROW b. Harriman Salisbury Mil Sta-Mon # 2590	MN	Port Jervis	ROW
Orange	7	1	2.2	mpj18800	ROW b Harriman Salisbury Mill Sta-Mon # 2595	MN	Port Jervis	ROW
Orange	7	1	2.2	mpj18900	ROW b Harriman Salisbury Mill Sta-Mon # 2600	MN	Port Jervis	ROW
Orange	7	1	2.2	mpj19000	ROW b Harriman Salisbury Mill Sta-Mon # 2610	MN	Port Jervis	ROW
Orange	7	1	2.2	mpj19100	ROW b Harriman Salisbury Mill Sta-Mon # 2620	MN	Port Jervis	ROW
Orange	7	1	2.2	mpj19200	ROW b Harriman Salisbury Mill Sta-Mon # 2630	MN	Port Jervis	ROW
Orange	7	1	2.2	mpj19300	ROW b Harriman Salisbury Mill Sta-Mon # 2640	MN	Port Jervis	ROW
Orange	7	1	2.2	mpj19302	Bridge b Harriman Salisbury M Sta-Mon # 2640	MN	Port Jervis	Bridge
Orange	7	1	2.2	mpj19303	Sta not in use b Harriman Sali Sta-Mon # 2640	MN	Port Jervis	Stat. not in use
Orange	7	1	2.2	mpj19400	ROW b Harriman Salisbury Mill Sta-Mon # 2650	MN	Port Jervis	ROW
Orange	7	1	2.2	mpj19402	Bridge b Harriman Salisbury Mi Sta-Mon # 2650	MN	Port Jervis	Bridge
Orange	7	1	2.2	mpj19500	ROW b Harriman Salisbury Mill Sta-Mon # 2660	MN	Port Jervis	ROW
Orange	40	1	22	mpj61100	ROW b. Otisville Port Jervis Sta-Mon 4240A	MN	Port Jervis	ROW
Orange	21	1	23	mpj48600	ROW b. Middletown Otisville Sta-Mon 4010	MN	Port Jervis	ROW
Orange	21	1	23	mpj48700	ROW b. Middletown Otisville Sta-Mon 4015	MN	Port Jervis	ROW
Orange	21	1	23	mpj48800	ROW b. Middletown Otisville Sta-Mon 4020	MN	Port Jervis	ROW
Orange	2	1	23	mpj48900	ROW b. Middletown Otisville Sta-Mon 4025	MN	Port Jervis	ROW
Orange	21	1	23	mpj49000	ROW b. Middletown Otisville Sta-Mon 4030	MN	Port Jervis	ROW
Orange	21	1	23	mpj49100	ROW b. Middletown Otisville Sta-Mon 4035	MN	Port Jervis	ROW

## MTA PROPERTY LISTING FOR NYS REPORTING

Orange	21	1	23	mpj49200	ROW b. Middletown Otisville Sta-Mon 4040	MN	Port Jervis	ROW
Orange	21	1	23	mpj49300	ROW b. Middletown Otisville Sta-Mon 4045	MN	Port Jervis	ROW
Orange	21	1	23	mpj49400	ROW b. Middletown Otisville Sta-Mon 4050	MN	Port Jervis	ROW
Orange	46	1	24	mpj37400	ROW b.Campbell Hall Middleto Sta-Mon 3545	MN	Port Jervis	ROW
Orange	46	1	24	mpj37402	Bridg b.Campbell Hall Middletn Sta-Mon 3545	MN	Port Jervis	Bridge
Orange	46	1	24	mpj37500	ROW b.Campbell Hall Middleto Sta-Mon 3550	MN	Port Jervis	ROW
Orange	46	1	24	mpj37600	ROW b.Campbell Hall Middleto Sta-Mon 3555	MN	Port Jervis	ROW
Orange	46	1	24	mpj37700	ROW b.Campbell Hall Middleto Sta-Mon 3560	MN	Port Jervis	ROW
Orange	46	1	24	mpj37800	ROW b.Campbell Hall Middleto Sta-Mon 3565	MN	Port Jervis	ROW
Orange	46	1	24	mpj37900	ROW b.Campbell Hall Middleto Sta-Mon 3570	MN	Port Jervis	ROW
Orange	46	1	24	mpj38000	ROW b.Campbell Hall Middleto Sta-Mon 3575	MN	Port Jervis	ROW
Orange	46	1	24	mpj38100	ROW b.Campbell Hall Middleto Sta-Mon 3580	MN	Port Jervis	ROW
Orange	46	1	24	mpj38200	ROW b Campbell Hall Middleto Sta-Mon 3585	MN	Port Jervis	ROW
Orange	46	1	24	mpj38300	ROW b Campbell Hall Middleto Sta-Mon 3590	MN	Port Jervis	ROW
Orange	46	1	24	mpj38400	ROW b Campbell Hall Middleto Sta-Mon 3595	MN	Port Jervis	ROW
Orange	46	1	24	mpj38500	ROW b Campbell Hall Middleto Sta-Mon 3600	MN	Port Jervis	ROW
Orange	46	1	24	mpj38600	ROW b Campbell Hall Middleto Sta-Mon 3605	MN	Port Jervis	ROW
Orange	46	1	24	mpj38700	ROW b Campbell Hall Middleto Sta-Mon 3610	MN	Port Jervis	ROW
Orange	46	1	24	mpj38702	Bridg b Campbell Hall Middletn Sta-Mon 3610	MN	Port Jervis	Bridge
Orange	46	1	24	mpj38800	ROW b Campbell Hall Middleto Sta-Mon 3615	MN	Port Jervis	ROW
Orange	46	1	24	mpj38802	ROW b Campbell Hall Middleto Sta-Mon 3615	MN	Port Jervis	Bridge
Orange	46	1	24	mpj38900	ROW b Campbell Hall Middleto Sta-Mon 3620	MN	Port Jervis	ROW
Orange	46	1	24	mpj39000	ROW b Campbell Hall Middleto Sta-Mon 3625	MN	Port Jervis	ROW
Orange	46	1	24	mpj39100	ROW b Campbell Hall Middleto Sta-Mon 3630	MN	Port Jervis	ROW
Orange	46	1	24	mpj39200	ROW b Campbell Hall Middleto Sta-Mon 3635	MN	Port Jervis	ROW
Orange	46	1	24	mpj39300	ROW b Campbell Hall Middleto Sta-Mon 3640	MN	Port Jervis	ROW
Orange	26	1	25	mpj17300	ROW b. Harriman Salisbury Mil Sta-Mon # 2525	MN	Port Jervis	ROW
Orange	26	1	25	mpj17302	Bridge b Harriman Salisbury Mi Sta-Mon # 2525	MN	Port Jervis	Bridge
Orange	26	1	25	mpj17500	ROW b. Harriman Salisbury Mil Sta-Mon # 2530	MN	Port Jervis	ROW
Orange	26	1	25	mpj17502	Bridge b Harrimn Salisbury Mil Sta-Mon # 2535	MN	Port Jervis	Bridge
Orange	243	1	27	mpj14104	Parking at Harriman Station Sta-Mon 2345	MN	Port Jervis	Parking
Orange	61	1	28.1	mpj39600	ROW b Campbell Hall Middleto Sta-Mon 3655	MN	Port Jervis	ROW
Orange	61	1	28.1	mpj39700	ROW b Campbell Hall Middleto Sta-Mon 3660	MN	Port Jervis	ROW
Orange	61	1	28.1	mpj39800	ROW b Campbell Hall Middleto Sta-Mon 3665	MN	Port Jervis	ROW
Orange	61	1	28.1	mpj39900	ROW b Campbell Hall Middleto Sta-Mon 3670	MN	Port Jervis	ROW
Orange	61	1	28.1	mpj39902	Bridg b Campbell Hall Middletn Sta-Mon 3670	MN	Port Jervis	Bridge

## MTA PROPERTY LISTING FOR NYS REPORTING

Orange	61	1	28.1	mpj40000	ROW b Campbell Hall	Middleto	Sta-Mon 3675	MN	Port Jervis	ROW
Orange	61	1	28.1	mpj40100	ROW b Campbell Hall	Middleto	Sta-Mon 3680	MN	Port Jervis	ROW
Orange	61	1	28.1	mpj40200	ROW b Campbell Hall	Middleto	Sta-Mon 3685	MN	Port Jervis	ROW
Orange	61	1	28.1	mpj40202	Bridg b Campbell Hall	Middletn	Sta-Mon 3685	MN	Port Jervis	Bridge
Orange	61	1	28.1	mpj40300	ROW b Campbell Hall	Middleto	Sta-Mon 3690	MN	Port Jervis	ROW
Orange	61	1	28.1	mpj40400	ROW b Campbell Hall	Middleto	Sta-Mon 3695	MN	Port Jervis	ROW
Orange	61	1	28.1	mpj40500	ROW b Campbell Hall	Middleto	Sta-Mon 3700	MN	Port Jervis	ROW
Orange	61	1	28.1	mpj40600	ROW b Campbell Hall	Middleto	Sta-Mon 3705	MN	Port Jervis	ROW
Orange	1	1	3	mpj30100	ROW b Salisbury Mills	Campbe	Sta-Mon 3185	MN	Port Jervis	ROW
Orange	1	1	3	mpj30102	Bridge b Salisbury Mills	Campb	Sta-Mon 3185	MN	Port Jervis	Bridge
Orange	1	1	3	mpj30200	ROW b Salisbury Mills	Campbe	Sta-Mon 3190	MN	Port Jervis	ROW
Orange	1	1	3	mpj30300	ROW b Salisbury Mills	Campbe	Sta-Mon 3195	MN	Port Jervis	ROW
Orange	1	1	3	mpj30400	ROW b Salisbury Mills	Campbe	Sta-Mon 3200	MN	Port Jervis	ROW
Orange	1	1	3	mpj30500	ROW b Salisbury Mills	Campbe	Sta-Mon 3205	MN	Port Jervis	ROW
Orange	1	1	3	mpj30600	ROW b Salisbury Mills	Campbe	Sta-Mon 3210	MN	Port Jervis	ROW
Orange	1	1	3	mpj30700	ROW b Salisbury Mills	Campbe	Sta-Mon 3215	MN	Port Jervis	ROW
Orange	1	1	3	mpj30800	ROW b Salisbury Mills	Campbe	Sta-Mon 3220	MN	Port Jervis	ROW
Orange	1	1	3	mpj30900	ROW b Salisbury Mills	Campbe	Sta-Mon 3225	MN	Port Jervis	ROW
Orange	1	1	3	mpj31000	ROW b Salisbury Mills	Campbe	Sta-Mon 3230	MN	Port Jervis	ROW
Orange	8	1	3.1	mpj55800	ROW b Otisville	Pt Jervis	Sta-Mon 4370	MN	Port Jervis	ROW
Orange	8	1	3.1	mpj55900	ROW b Otisville	Pt Jervis	Sta-Mon 4375	MN	Port Jervis	ROW
Orange	8	1	3.1	mpj56000	ROW b Otisville	Pt Jervis	Sta-Mon 4380	MN	Port Jervis	ROW
Orange	8	1	3.1	mpj56100	ROW b Otisville	Pt Jervis	Sta-Mon 4385	MN	Port Jervis	ROW
Orange	8	1	3.1	mpj56150	ROW b Middletown	Pt Jervis	Sta-Mon 4385	MN	Port Jervis	ROW
Orange	8	1	3.1	mpj56200	ROW b Otisville	Pt Jervis	Sta-Mon 4390	MN	Port Jervis	ROW
Orange	8	1	3.1	mpj56300	ROW b Otisville	Pt Jervis	Sta-Mon 4395	MN	Port Jervis	ROW
Orange	8	1	3.1	mpj56400	ROW b Otisville	Pt Jervis	Sta-Mon 4400	MN	Port Jervis	ROW
Orange	8	1	3.1	mpj56500	ROW b Otisville	Pt Jervis	Sta-Mon 4405	MN	Port Jervis	ROW
Orange	8	1	3.1	mpj56600	ROW b Otisville	Pt Jervis	Sta-Mon 4410	MN	Port Jervis	ROW
Orange	8	1	3.1	mpj56700	ROW b Otisville	Pt Jervis	Sta-Mon 4415	MN	Port Jervis	ROW
Orange	8	1	3.1	mpj56800	ROW b Otisville	Pt Jervis	Sta-Mon 4420	MN	Port Jervis	ROW
Orange	8	1	3.1	mpj56900	ROW b Otisville	Pt Jervis	Sta-Mon 4425	MN	Port Jervis	ROW
Orange	4	1	32.1	mpj35701	Platform @ Campbell Hall	Sta	Sta-Mon 3460	MN	Port Jervis	Land
Orange	13	1	35	mpj58005	ROW b Otisville	Pt Jervis	Sta-Mon 4480	MN	Port Jervis	ROW
Orange	53	1	36	mpj63900	ROW b. Otisville	Port Jervis	Sta-Mon 4380A	MN	Port Jervis	ROW
Orange	53	1	36	mpj64000	ROW b. Otisville	Port Jervis	Sta-Mon 4385	MN	Port Jervis	ROW

## MTA PROPERTY LISTING FOR NYS REPORTING

Orange	53	1	36	mpj64100	ROW b. Otisville	Port Jervis	Sta-Mon 4390A	MN	Port Jervis	ROW
Orange	53	1	36	mpj64200	ROW b. Otisville	Port Jervis	Sta-Mon 4395A	MN	Port Jervis	ROW
Orange	53	1	36	mpj64300	ROW b. Otisville	Port Jervis	Sta-Mon 4400A	MN	Port Jervis	ROW
Orange	53	1	36	mpj64400	ROW b. Otisville	Port Jervis	Sta-Mon 4405A	MN	Port Jervis	ROW
Orange	53	1	36	mpj64500	ROW b. Otisville	Port Jervis	Sta-Mon 4410A	MN	Port Jervis	ROW
Orange	53	1	36	mpj64600	ROW b. Otisville	Port Jervis	Sta-Mon 4415A	MN	Port Jervis	ROW
Orange	53	1	36	mpj64700	ROW b. Otisville	Port Jervis	Sta-Mon 4420A	MN	Port Jervis	ROW
Orange	53	1	36	mpj64800	ROW b. Otisville	Port Jervis	Sta-Mon 4425A	MN	Port Jervis	ROW
Orange	53	1	36	mpj64900	ROW b. Otisville	Port Jervis	Sta-Mon 4430A	MN	Port Jervis	ROW
Orange	53	1	36	mpj65000	ROW b. Otisville	Port Jervis	Sta-Mon 4435A	MN	Port Jervis	ROW
Orange	10	1	38.1	mpj00505	Parking at Otisville		125 Kelly Hill Rd	MN	Port Jervis	Parking
Orange	36	1	38.1	mpj46200	ROW b. Middletown	Otisville	Sta-Mon 3940	MN	Port Jervis	ROW
Orange	36	1	38.1	mpj46202	Bridge b. Middletown	Otisville	Sta-Mon 3940	MN	Port Jervis	Bridge
Orange	36	1	38.1	mpj46300	ROW b. Middletown	Otisville	Sta-Mon 3945	MN	Port Jervis	ROW
Orange	36	1	38.1	mpj46400	ROW b. Middletown	Otisville	Sta-Mon 3950	MN	Port Jervis	ROW
Orange	36	1	38.1	mpj46500	ROW b. Middletown	Otisville	Sta-Mon 3955	MN	Port Jervis	ROW
Orange	36	1	38.1	mpj46600	ROW b. Middletown	Otisville	Sta-Mon 3960	MN	Port Jervis	ROW
Orange	36	1	38.1	mpj46700	ROW b. Middletown	Otisville	Sta-Mon 3965	MN	Port Jervis	ROW
Orange	36	1	38.1	mpj47800	ROW b. Middletown	Otisville	Sta-Mon 3970	MN	Port Jervis	ROW
Orange	36	1	38.1	mpj47900	ROW b. Middletown	Otisville	Sta-Mon 3975	MN	Port Jervis	ROW
Orange	36	1	38.1	mpj48000	ROW b. Middletown	Otisville	Sta-Mon 3980	MN	Port Jervis	ROW
Orange	36	1	38.1	mpj48100	ROW b. Middletown	Otisville	Sta-Mon 3980	MN	Port Jervis	ROW
Orange	36	1	38.1	mpj48200	ROW b. Middletown	Otisville	Sta-Mon 3990	MN	Port Jervis	ROW
Orange	36	1	38.1	mpj48202	Bridge b. Middletown	Otisville	Sta-Mon 3990	MN	Port Jervis	Bridge
Orange	36	1	38.1	mpj48300	ROW b. Middletown	Otisville	Sta-Mon 3995	MN	Port Jervis	ROW
Orange	36	1	38.1	mpj48400	ROW b. Middletown	Otisville	Sta-Mon 4000	MN	Port Jervis	ROW
Orange	36	1	38.1	mpj48500	ROW b. Middletown	Otisville	Sta-Mon 4005	MN	Port Jervis	ROW
Orange	10	1	38.1	mpj54000	ROW b. Middletown	Otisville	Sta-Mon 4280	MN	Port Jervis	ROW
Orange	10	1	38.1	mpj54100	ROW b. Middletown	Otisville	Sta-Mon 4285	MN	Port Jervis	ROW
Orange	10	1	38.1	mpj54200	ROW b. Middletown	Otisville	Sta-Mon 4290	MN	Port Jervis	ROW
Orange	10	1	38.1	mpj54300	ROW at Otisville Station		Sta-Mon 4295	MN	Port Jervis	ROW
Orange	10	1	38.1	mpj54302	Bridge at Otisville Station		Sta-Mon 4295	MN	Port Jervis	Bridge
Orange	10	1	38.1	mpj54350	OTISVILLE STATION		Sta-Mon #4295	MN	Port Jervis	Station
Orange	10	1	38.1	mpj54400	ROW b. Otisville	Pt Jervis	Sta-Mon 4300	MN	Port Jervis	ROW
Orange	10	1	38.1	mpj54500	ROW b. Otisville	Pt Jervis	Sta-Mon 4305	MN	Port Jervis	ROW
Orange	56	1	39.1	mpj28000	ROW b Salisbury Mills	Campbe	Sta-Mon 3080	MN	Port Jervis	ROW

## MTA PROPERTY LISTING FOR NYS REPORTING

Orange	56	1	39.1	mpj28100	ROW b Salisbury Mills	Campbe Sta-Mon 3085	MN	Port Jervis	ROW
Orange	56	1	39.1	mpj28200	ROW b Salisbury Mills	Campbe Sta-Mon 3090	MN	Port Jervis	ROW
Orange	56	1	39.1	mpj28202	Bridge b Salisbury Mills	Camp Sta-Mon 3090	MN	Port Jervis	Bridge
Orange	56	1	39.1	mpj28300	ROW b Salisbury Mills	Campbe Sta-Mon 3095	MN	Port Jervis	ROW
Orange	56	1	39.1	mpj28302	Bridge b Salisbury Mills	Camp Sta-Mon 3095	MN	Port Jervis	Bridge
Orange	56	1	39.1	mpj28400	ROW b Salisbury Mills	Campbe Sta-Mon 3100	MN	Port Jervis	ROW
Orange	56	1	39.1	mpj28500	ROW b Salisbury Mills	Campbe Sta-Mon 3105	MN	Port Jervis	ROW
Orange	56	1	39.1	mpj28600	ROW b Salisbury Mills	Campbe Sta-Mon 3110	MN	Port Jervis	ROW
Orange	56	1	39.1	mpj28700	ROW b Salisbury Mills	Campbe Sta-Mon 3115	MN	Port Jervis	ROW
Orange	56	1	39.1	mpj28800	ROW b Salisbury Mills	Campbe Sta-Mon 3120	MN	Port Jervis	ROW
Orange	56	1	39.1	mpj28900	ROW b Salisbury Mills	Campbe Sta-Mon 3125	MN	Port Jervis	ROW
Orange	56	1	39.1	mpj29000	ROW b Salisbury Mills	Campbe Sta-Mon 3130	MN	Port Jervis	ROW
Orange	56	1	39.1	mpj29100	ROW b Salisbury Mills	Campbe Sta-Mon 3135	MN	Port Jervis	ROW
Orange	56	1	39.1	mpj29200	ROW b Salisbury Mills	Campbe Sta-Mon 3140	MN	Port Jervis	ROW
Orange	56	1	39.1	mpj29300	ROW b Salisbury Mills	Campbe Sta-Mon 3145	MN	Port Jervis	ROW
Orange	56	1	39.1	mpj29400	ROW b Salisbury Mills	Campbe Sta-Mon 3150	MN	Port Jervis	ROW
Orange	56	1	39.1	mpj29402	Bridge b Salisbury Mills	Camp Sta-Mon 3150	MN	Port Jervis	Bridge
Orange	56	1	39.1	mpj29500	ROW b. Salisbury Mills	Campbe Sta-Mon 3155	MN	Port Jervis	ROW
Orange	56	1	39.1	mpj29600	ROW b Salisbury Mills	Campbe Sta-Mon 3160	MN	Port Jervis	ROW
Orange	56	1	39.1	mpj29700	ROW b Salisbury Mills	Campbe Sta-Mon 3165	MN	Port Jervis	ROW
Orange	56	1	39.1	mpj29800	ROW b Salisbury Mills	Campbe Sta-Mon 3170	MN	Port Jervis	ROW
Orange	56	1	39.1	mpj29900	ROW b Salisbury Mills	Campbe Sta-Mon 3175	MN	Port Jervis	ROW
Orange	56	1	39.1	mpj30000	ROW b Salisbury Mills	Campbe Sta-Mon 3180	MN	Port Jervis	ROW
Orange	10	1	39.2	mpj54404	Parking at Otisville Sta	126 Kelly Hill Rd	MN	Port Jervis	Parking
Orange	50	1	4	mpj62600	ROW b Otisville	Port Jervis Sta-Mon 4315A	MN	Port Jervis	ROW
Orange	50	1	4	mpj62700	ROW b. Otisville	Port Jervis Sta-Mon 4320A	MN	Port Jervis	ROW
Orange	50	1	4	mpj62800	ROW b. Otisville	Port Jervis Sta-Mon 4325A	MN	Port Jervis	ROW
Orange	50	1	4	mpj62900	ROW b. Otisville	Port Jervis Sta-Mon 4330A	MN	Port Jervis	ROW
Orange	50	1	4	mpj63000	ROW b. Otisville	Port Jervis Sta-Mon 4335A	MN	Port Jervis	ROW
Orange	50	1	4	mpj63100	ROW b. Otisville	Port Jervis Sta-Mon 4340A	MN	Port Jervis	ROW
Orange	50	1	4	mpj63200	ROW b. Otisville	Port Jervis Sta-Mon 4345A	MN	Port Jervis	ROW
Orange	50	1	4	mpj63300	ROW b. Otisville	Port Jervis Sta-Mon 4350A	MN	Port Jervis	ROW
Orange	50	1	4	mpj63400	ROW b. Otisville	Port Jervis Sta-Mon 4355A	MN	Port Jervis	ROW
Orange	50	1	4	mpj63500	ROW b. Otisville	Port Jervis Sta-Mon 4360A	MN	Port Jervis	ROW
Orange	50	1	4	mpj63600	ROW b. Otisville	Port Jervis Sta-Mon 4365A	MN	Port Jervis	ROW
Orange	50	1	4	mpj63700	ROW b. Otisville	Port Jervis Sta-Mon 4370A	MN	Port Jervis	ROW



## MTA PROPERTY LISTING FOR NYS REPORTING

Orange	50	1	4	mpj63800	ROW b. Otisville Port Jervis	Sta-Mon 4375A	MN	Port Jervis	ROW
Orange	1	1	4.12	mpj25004	Parking at Salisbury Mills	Sta-Mon 2930	MN	Port Jervis	Parking
Orange	1	1	4.12	mpj25050	SALISBURY MILLS STATION	NYS Rte 94	MN	Port Jervis	Station
Orange	1	1	4.22	mpj06200	ROW b. Sloatsburg Tuxedo	Sta-Mon # 1960	MN	Port Jervis	ROW
Orange	57	1	46.1	mpj66800	ROW b. Otisville Port Jervis	Sta-Mon 4520A	MN	Port Jervis	ROW
Orange	57	1	46.1	mpj66900	ROW b. Otisville Port Jervis	Sta-Mon 4525A	MN	Port Jervis	ROW
Orange	57	1	46.1	mpj67000	ROW b. Otisville Port Jervis	Sta-Mon 4530A	MN	Port Jervis	ROW
Orange	57	1	46.1	mpj67100	ROW b. Otisville Port Jervis	Sta-Mon 4535A	MN	Port Jervis	ROW
Orange	57	1	46.1	mpj67200	ROW b. Otisville Port Jervis	Sta-Mon 4540A	MN	Port Jervis	ROW
Orange	57	1	46.1	mpj67300	ROW b. Otisville Port Jervis	Sta-Mon 4545A	MN	Port Jervis	ROW
Orange	57	1	46.1	mpj67400	ROW b. Otisville Port Jervis	Sta-Mon 4550A	MN	Port Jervis	ROW
Orange	57	1	46.2	mpj67501	Access Rd b Pt Jervis Otisville	16 Woodland Dr	MN	Port Jervis	Access Road
Orange	1	1	5.1	mpj19800	ROW b Harriman Salisbury Mill	Sta-Mon # 2675	MN	Port Jervis	ROW
Orange	1	1	5.1	mpj19900	ROW b Harriman Salisbury Mill	Sta-Mon # 2680	MN	Port Jervis	ROW
Orange	1	1	5.1	mpj20000	ROW b Harriman Salisbury Mill	Sta-Mon # 2685	MN	Port Jervis	ROW
Orange	1	1	5.1	mpj20100	ROW b Harriman Salisbury Mill	Sta-Mon # 2690	MN	Port Jervis	ROW
Orange	1	1	5.1	mpj20200	ROW b. Harriman Salisbury Mil	Sta-Mon # 2695	MN	Port Jervis	ROW
Orange	1	1	5.1	mpj20300	ROW b. Harriman Salisbury Mil	Sta-Mon # 2700	MN	Port Jervis	ROW
Orange	1	1	5.1	mpj20400	ROW b Harriman Salisbury Mill	Sta-Mon # 2705	MN	Port Jervis	ROW
Orange	1	1	5.1	mpj20500	ROW b Harriman Salisbury Mill	Sta-Mon # 2710	MN	Port Jervis	ROW
Orange	1	1	5.1	mpj20600	ROW b Harriman Salisbury Mill	Sta-Mon # 2715	MN	Port Jervis	ROW
Orange	1	1	5.1	mpj20700	ROW b Harriman Salisbury Mill	Sta-Mon # 2720	MN	Port Jervis	ROW
Orange	1	1	5.1	mpj20800	ROW b Harriman Salisbury Mill	Sta-Mon # 2725	MN	Port Jervis	ROW
Orange	1	1	5.1	mpj20900	ROW b Harriman Salisbury Mill	Sta-Mon # 2730	MN	Port Jervis	ROW
Orange	1	1	5.1	mpj21000	ROW b Harriman Salisbury Mill	Sta-Mon# 2735	MN	Port Jervis	ROW
Orange	1	1	5.1	mpj21100	ROW b Harriman Salisbury Mill	Sta-Mon # 2740	MN	Port Jervis	ROW
Orange	1	1	5.1	mpj21200	ROW b Harriman Salisbury Mill	Sta-Mon # 2745	MN	Port Jervis	ROW
Orange	1	1	5.1	mpj21300	ROW b Harriman Salisbury Mill	Sta-Mon # 2750	MN	Port Jervis	ROW
Orange	1	1	5.1	mpj21400	ROW b Harriman Salisbury Mill	Sta-Mon # 2755	MN	Port Jervis	ROW
Orange	1	1	5.32 pt	mpj25335	Parking Luciana Parcel	122 Sycamore Drive	MN	Port Jervis	Parking
Orange	6	1	58	mpj33600	ROW b Salisbury Mills Campbe	Sta-Mon 3355	MN	Port Jervis	ROW
Orange	6	1	58	mpj33700	ROW b.Salisbury Mills Campbe	Sta-Mon 3360	MN	Port Jervis	ROW
Orange	6	1	58	mpj33800	ROW b.Salisbury Mills Campbe	Sta-Mon 3365	MN	Port Jervis	ROW
Orange	6	1	58	mpj33900	ROW b.Salisbury Mills Campbe	Sta-Mon 3370	MN	Port Jervis	ROW
Orange	6	1	58	mpj34000	ROW b.Salisbury Mills Campbe	Sta-Mon 3375	MN	Port Jervis	ROW
Orange	6	1	58	mpj34002	Bridge b.Salisbury Mills Camp	Sta-Mon 3375	MN	Port Jervis	Bridge

## MTA PROPERTY LISTING FOR NYS REPORTING

Orange	6	1	58	mpj34100	ROW b.Salisbury Mills	Campbe Sta-Mon 3380	MN	Port Jervis	ROW
Orange	6	1	58	mpj34200	ROW b.Salisbury Mills	Campbe Sta-Mon 3385	MN	Port Jervis	ROW
Orange	6	1	58	mpj34300	ROW b.Salisbury Mills	Campbe Sta-Mon 3390	MN	Port Jervis	ROW
Orange	6	1	58	mpj34400	ROW b.Salisbury Mills	Campbe Sta-Mon 3395	MN	Port Jervis	ROW
Orange	6	1	58	mpj34500	ROW b.Salisbury Mills	Campbe Sta-Mon 3400	MN	Port Jervis	ROW
Orange	6	1	58	mpj34600	ROW b.Salisbury Mills	Campbe Sta-Mon 3405	MN	Port Jervis	ROW
Orange	6	1	58	mpj34700	ROW b.Salisbury Mills	Campbe Sta-Mon 3410	MN	Port Jervis	ROW
Orange	6	1	58	mpj34800	ROW b.Salisbury Mills	Campbe sta-Mon 3415	MN	Port Jervis	ROW
Orange	6	1	58	mpj34900	ROW b.Salisbury Mills	Campbe Sta-Mon 3420	MN	Port Jervis	ROW
Orange	6	1	58	mpj35000	ROW b.Salisbury Mills	Campbe Sta-Mon 3425	MN	Port Jervis	ROW
Orange	6	1	58	mpj35100	ROW b.Salisbury Mills	Campbe Sta-Mon 3430	MN	Port Jervis	ROW
Orange	6	1	58	mpj35102	Bridge b.Salisbury Mills	Camp Sta-Mon 3430	MN	Port Jervis	Bridge
Orange	1	1	6	mpj25875	Receivable Esmnt at Salisbury	xxxx	MN	Port Jervis	Receivable Easement
Orange	1	1	6.2	mpj24800	ROW b Harriman	Salisbury Mill Sta-Mon # 2920	MN	Port Jervis	ROW
Orange	1	1	6.2	mpj24900	ROW b Harriman	Salisbury Mill Sta-Mon # 2925	MN	Port Jervis	ROW
Orange	1	1	6.2	mpj25000	ROW at Salisbury M ills Sta	Sta-Mon 2930	MN	Port Jervis	ROW
Orange	1	1	6.2	mpj25002	Bridge at Salisbury Mills Sta	Sta-Mon 2930	MN	Port Jervis	Bridge
Orange	1	1	6.2	mpj25100	ROW b. Salisbury Mills	Campbe Sta-Mon 2935	MN	Port Jervis	ROW
Orange	1	1	6.2	mpj25200	ROW b. Salisbury Mills	Campbe Sta-Mon 2940	MN	Port Jervis	ROW
Orange	1	1	6.2	mpj25300	ROW b Salisbury Mills	Campbe Sta-Mon 2950	MN	Port Jervis	ROW
Orange	1	1	6.2	mpj25400	ROW b. Salisbury Mills	Campbe Sta-Mon 2955	MN	Port Jervis	ROW
Orange	1	1	6.2	mpj25500	ROW b Salisbury Mills	Campbe Sta-Mon 2960	MN	Port Jervis	ROW
Orange	22	1	6.211	mpj57000	ROW b Otisville	Pt Jervis Sta-Mon 4430	MN	Port Jervis	ROW
Orange	22	1	6.211	mpj57100	ROW b Otisville	Pt Jervis Sta-Mon 4435	MN	Port Jervis	ROW
Orange	22	1	6.211	mpj57200	ROW b Otisville	Pt Jervis Sta-Mon 4440	MN	Port Jervis	ROW
Orange	22	1	6.211	mpj57300	ROW b Otisville	Pt Jervis Sta-Mon 4445	MN	Port Jervis	ROW
Orange	22	1	6.211	mpj57400	ROW b Otisville	Pt Jervis Sta-Mon 4450	MN	Port Jervis	ROW
Orange	22	1	6.211	mpj57500	ROW b Otisville	Pt Jervis Sta-Mon 4455	MN	Port Jervis	ROW
Orange	22	1	6.211	mpj57600	ROW b Otisville	Pt Jervis Sta-Mon 4460	MN	Port Jervis	ROW
Orange	22	1	6.211	mpj57700	ROW b Otisville	Pt Jervis Sta-Mon 4465	MN	Port Jervis	ROW
Orange	22	1	6.211	mpj57800	ROW b Otisville	Pt Jervis Sta-Mon 4470	MN	Port Jervis	ROW
Orange	22	1	6.211	mpj57900	ROW b Otisville	Pt Jervis Sta-Mon 4475	MN	Port Jervis	ROW
Orange	22	1	6.211	mpj58000	ROW b Otisville	Pt Jervis Sta-Mon 4480	MN	Port Jervis	ROW
Orange	22	1	6.211	mpj58100	ROW b Otisville	Pt Jervis Sta-Mon 4485	MN	Port Jervis	ROW
Orange	22	1	6.211	mpj58200	ROW b Otisville	Pt Jervis Sta-Mon 4490	MN	Port Jervis	ROW
Orange	22	1	6.211	mpj58300	ROW b Otisville	Pt Jervis Sta-Mon 4495	MN	Port Jervis	ROW

## MTA PROPERTY LISTING FOR NYS REPORTING

Orange	22	1	6.211	mpj58400	ROW b Otisville Pt Jervis	Sta-Mon 4500	MN	Port Jervis	ROW
Orange	22	1	6.211	mpj58600	ROW b. Otisville Pt Jervis	Sta-Mon 4510	MN	Port Jervis	ROW
Orange	22	1	6.211	mpj58700	ROW b. Otisville Pt Jervis	Sta-Mon 4515	MN	Port Jervis	ROW
Orange	22	1	6.211	mpj58800	ROW b. Otisville Pt Jervis	Sta-Mon 4520	MN	Port Jervis	ROW
Orange	44	1	65.1	mpj39400	ROW b Campbell Hall Middleto	Sta-Mon 3645	MN	Port Jervis	ROW
Orange	44	1	65.1	mpj39402	Bridg b Campbell Hall Middletn	Sta-Mon 3645	MN	Port Jervis	Bridge
Orange	50	1	66.20	mpj43700	ROW b Middletown Otisville	Sta-Mon 3815	MN	Port Jervis	ROW
Orange	50	1	66.22	mpj43200	ROW at Middletown Station	Sta-Mon 3790	MN	Port Jervis	ROW
Orange	50	1	66.22	mpj43202	Bridge at Middletown Sta	Sta-Mon 3790	MN	Port Jervis	Bridge
Orange	50	1	66.22	mpj43300	ROW b Middletown Otisville	Sta-Mon 3795	MN	Port Jervis	ROW
Orange	50	1	66.22	mpj43400	ROW b Middletown Otisville	Sta-Mon 3800	MN	Port Jervis	ROW
Orange	50	1	66.22	mpj43402	Bridge b Middletown Otisville	Sta-Mon 3800	MN	Port Jervis	Bridge
Orange	50	1	66.22	mpj43500	ROW b Middletown Otisville	Sta-Mon 3805	MN	Port Jervis	ROW
Orange	50	1	66.22	mpj43600	ROW b Middletown Otisville	Sta-Mon 3810	MN	Port Jervis	ROW
Orange	50	1	66.22	mpj43602	Bridge b Middletown Otisville	Sta-Mon 3810	MN	Port Jervis	Bridge
Orange	50	1	66.22	mpj43800	ROW b Middletown Otisville	Sta-Mon 3820	MN	Port Jervis	ROW
Orange	50	1	66.22	mpj43900	ROW b Middletown Otisville	Sta-Mon 3825	MN	Port Jervis	ROW
Orange	50	1	66.22	mpj44000	ROW b Middletown Otisville	Sta-Mon 3830	MN	Port Jervis	ROW
Orange	50	1	66.22	mpj44100	ROW b Middletown Otisville	Sta-Mon 3835	MN	Port Jervis	ROW
Orange	50	1	66.22	mpj44200	ROW b Middletown Otisville	Sta-Mon 3840	MN	Port Jervis	ROW
Orange	41	1	72	mpj42400	ROW b Campbell Hall Middleto	Sta-Mon 3745	MN	Port Jervis	ROW
Orange	41	1	72	mpj42500	ROW b Campbell Hall Middleto	Sta-Mom 3750	MN	Port Jervis	ROW
Orange	41	1	72	mpj42502	Bridg b Campbell Hall Middletn	Sta-Mon 3750	MN	Port Jervis	Bridge
Orange	41	1	72	mpj42600	ROW b Campbell Hall Middleto	Sta-Mon 3755	MN	Port Jervis	ROW
Orange	41	1	72	mpj42602	Bridg b Campbell Hall Middletn	Sta-Mon 3760	MN	Port Jervis	Bridge
Orange	41	1	72	mpj42700	ROW b Campbell Hall Middleto	Sta-Mon 3765	MN	Port Jervis	ROW
Orange	41	1	72	mpj42800	ROW b Campbell Hall Middleto	Sta-Mon 3770	MN	Port Jervis	ROW
Orange	41	1	72	mpj42900	ROW b Campbell Hall Middleto	Sta-Mon 3775	MN	Port Jervis	ROW
Orange	41	1	72	mpj42975	ROW b Campbell Hall Middleto	Sta-Mon 3780	MN	Port Jervis	ROW
Orange	41	1	72	mpj43000	ROW b Campbell Hall Middleto	Sta-Mon 3780	MN	Port Jervis	ROW
Orange	41	1	72	mpj43100	ROW b Campbell Hall Middleto	3885	MN	Port Jervis	ROW
Orange	50	1	72	mpj43250	MIDDLETOWN STATION	Middletown	MN	Port Jervis	Station
Orange	7	1	78.2	mpj32700	ROW b Salisbury Mills Campbe	Sta-Mon 3310	MN	Port Jervis	ROW
Orange	7	1	78.2	mpj32800	ROW b Salisbury Mills Campbe	Sta-Mon 3315	MN	Port Jervis	ROW
Orange	7	1	78.2	mpj32900	ROW b Salisbury Mills Campbe	Sta-Mon 3320	MN	Port Jervis	ROW
Orange	7	1	78.2	mpj33000	ROW b Salisbury Mills Campbe	Sta-Mon 3325	MN	Port Jervis	ROW

## MTA PROPERTY LISTING FOR NYS REPORTING

Orange	7	1	78.2	mpj33100	ROW b Salisbury Mills	Campbe Sta-Mon 3330	MN	Port Jervis	ROW
Orange	7	1	78.2	mpj33200	ROW b Salisbury Mills	Campbe Sta-Mon 3335	MN	Port Jervis	ROW
Orange	7	1	78.2	mpj33300	ROW b Salisbury Mills	Campbe Sta-Mon 3340	MN	Port Jervis	ROW
Orange	7	1	78.2	mpj33400	ROW b Salisbury Mills	Campbe Sta-Mon 3345	MN	Port Jervis	ROW
Orange	7	1	78.2	mpj33500	ROW b Salisbury Mills	Campbe Sta-Mon 3350	MN	Port Jervis	ROW
Orange		1	8/9	mpj23295	Highland Sand & Gravel Esmnt	911 State Route 32	MN	Port Jervis	Receivable Easement
Orange	4	1	81	mpj35200	ROW b.Salisbury Mills	Campbe Sta-Mon 3435	MN	Port Jervis	ROW
Orange	4	1	81	mpj35300	ROW b.Salisbury Mills	Campbe Sta-Mon 3440	MN	Port Jervis	ROW
Orange	4	1	81	mpj35400	ROW b. Salisbury Mills	Campbe Sta-Mon 3445	MN	Port Jervis	ROW
Orange	4	1	81	mpj35500	ROW b. Salisbury Mills	Campbe Sta-Mon 3450	MN	Port Jervis	ROW
Orange	4	1	81	mpj35600	ROW b. Salisbury Mills	Campbe Sta-Mon 3455	MN	Port Jervis	ROW
Orange	4	1	81	mpj35602	Bridge b. Salisbury Mills	Camp Sta-Mon 3455	MN	Port Jervis	Bridge
Orange	4	1	81	mpj35700	ROW b. Salisbury Mills	Campbe Sta-Mon 3460	MN	Port Jervis	ROW
Orange	4	1	81	mpj35800	ROW b. Salisbury Mills	Campbe Sta-Mon 3465	MN	Port Jervis	ROW
Orange	4	1	81	mpj35900	ROW b. at Campbell Hall Sta	Sta-Mon 3470	MN	Port Jervis	ROW
Orange	4	1	81	mpj35902	Erie RR Brid @ Campbell Sta	Sta-Mon 3470	MN	Port Jervis	Bridge
Orange	4	1	81	mpj35904	CAMPBELL HALL STATION	Sta-Mon 3470	MN	Port Jervis	Station
Orange	4	1	81	mpj36000	ROW b.Campbell Hall	Middleto Sta-Mon 3475	MN	Port Jervis	ROW
Orange	4	1	81	mpj36100	ROW b.Campbell Hall	Middleto Sta-Mon 3480	MN	Port Jervis	ROW
Orange	4	1	81	mpj36200	ROW b.Campbell Hall	Middleto Sta-Mon 3485	MN	Port Jervis	ROW
Orange	4	1	81	mpj36300	ROW b.Campbell Hall	Middleto Sta-Mon 3490	MN	Port Jervis	ROW
Orange	4	1	81	mpj36400	ROW b.Campbell Hall	Middleto Sta-Mon 3495	MN	Port Jervis	ROW
Orange	4	1	81	mpj36500	ROW b.Campbell Hall	Middleto Sta-Mon 3500	MN	Port Jervis	ROW
Orange	4	1	81	mpj36502	Bridg b Campbell Hall	Middletn Sta-Mon 3500	MN	Port Jervis	Bridge
Orange	4	1	81	mpj36600	ROW b.Campbell Hall	Middleto Sta-Mon 3505	MN	Port Jervis	ROW
Orange	4	1	81	mpj36700	ROW b.Campbell Hall	Middleto Sta-Mon 3510	MN	Port Jervis	ROW
Orange	4	1	81	mpj36702	Bridg b Campbell Hall	Middletn Sta-Mon 3510	MN	Port Jervis	Bridge
Orange	4	1	81	mpj36800	ROW b.Campbell Hall	Middleto Sta-Mon 3515	MN	Port Jervis	ROW
Orange	4	1	81	mpj36900	ROW b.Campbell Hall	Middleto Sta-Mon 3520	MN	Port Jervis	ROW
Orange	4	1	81	mpj37000	ROW b.Campbell Hall	Middleto Sta-Mon 3525	MN	Port Jervis	ROW
Orange	4	1	81	mpj37100	ROW b.Campbell Hall	Middleto Sta-Mon 3530	MN	Port Jervis	ROW
Orange	4	1	81	mpj37200	ROW b.Campbell Hall	Middleto Sta-Mon 3535	MN	Port Jervis	ROW
Orange	4	1	81	mpj37300	ROW b.Campbell Hall	Middleto Sta-Mon 3540	MN	Port Jervis	ROW
Orange	6	1	9.2	mpj10300	ROW b. Tuxedo Harriman	Sta-Mon - 2175	MN	Port Jervis	ROW
Orange	6	1	9.2	mpj10302	Bridge b. Tuxedo Harriman	Sta-Mon # 2175	MN	Port Jervis	Bridge
Orange	6	1	9.2	mpj10400	ROW b. Tuxedo Harriman	Sta-Mon # 2180	MN	Port Jervis	ROW

## MTA PROPERTY LISTING FOR NYS REPORTING

Orange	6	1	9.2	mpj10500	ROW b. Tuxedo	Harriman	Sta-Mon # 2185	MN	Port Jervis	ROW
Orange	6	1	9.2	mpj10600	ROW b. Tuxedo	Harriman	Sta-Mon #2190	MN	Port Jervis	ROW
Orange	6	1	9.2	mpj10700	ROW b. Tuxedo	Harriman	Sta-Mon # 2195	MN	Port Jervis	ROW
Orange	6	1	9.2	mpj10800	ROW b. Tuxedo	Harriman	Sta-Mon # 2200	MN	Port Jervis	ROW
Orange	6	1	9.2	mpj10900	ROW b. Tuxedo	Harriman	Sta-Mon # 2205	MN	Port Jervis	ROW
Orange	6	1	9.2	mpj11000	ROW b. Tuxedo	Harriman	Sta-Mon # 2210	MN	Port Jervis	ROW
Orange	6	1	9.2	mpj11100	ROW b. Tuxedo	Harriman	Sta-Mon # 2215	MN	Port Jervis	ROW
Orange	6	1	9.2	mpj11200	ROW b. Tuxedo	Harriman	Sta-Mon # 2220	MN	Port Jervis	ROW
Orange	6	1	9.2	mpj11300	ROW b. Tuxedo	Harriman	Sta-Mon # 2225	MN	Port Jervis	ROW
Orange	6	1	9.2	mpj11400	ROW b. Tuxedo	Harriman	Sta-Mon # 2230	MN	Port Jervis	ROW
Orange	6	1	9.2	mpj11500	ROW b. Tuxedo	Harriman	Sta-Mon # 2235	MN	Port Jervis	ROW
Orange	6	1	9.2	mpj11600	ROW b. Tuxedo	Harriman	Sta-Mon # 2240	MN	Port Jervis	ROW
Orange	6	1	9.2	mpj11700	ROW b. Tuxedo	Harriman	Sta-Mon # 2245	MN	Port Jervis	ROW
Orange	6	1	9.2	mpj11800	ROW b. Tuxedo	Harriman	Sta-Mon # 2250	MN	Port Jervis	ROW
Orange	6	1	9.2	mpj11900	ROW b. Tuxedo	Harriman	Sta-Mon # 2255	MN	Port Jervis	ROW
Orange	6	1	9.2	mpj11902	Bridge b. Tuxedo	Harriman	Sta-Mon # 2255	MN	Port Jervis	Bridge
Orange	6	1	9.2	mpj12000	ROW b. Tuxedo	Harriman	Sta-Mon # 2260	MN	Port Jervis	ROW
Orange	6	1	9.2	mpj12002	Bridge B. Tuxedo	Harriman	Sta-Mon # 2260	MN	Port Jervis	Bridge
Orange	6	1	9.2	mpj12100	ROW b. Tuxedo	Harriman	Sta-Mon # 2265	MN	Port Jervis	ROW
Orange	6	1	9.2	mpj12200	ROW b. Tuxedo	Harriman	Sta-Mon # 2270	MN	Port Jervis	ROW
Orange	6	1	9.2	mpj12300	ROW b. Tuxedo	Harriman	Sta-Mon # 2275	MN	Port Jervis	ROW
Orange	6	1	9.2	mpj12400	ROW b. Tuxedo	Harriman	Sta-Mon #2280	MN	Port Jervis	ROW
Orange	6	1	9.2	mpj12500	ROW b. Tuxedo	Harriman	Sta-Mon #2285	MN	Port Jervis	ROW
Orange	6	1	9.2	mpj12600	ROW b. Tuxedo	Harriman	Sta-Mon # 2290	MN	Port Jervis	ROW
Orange	6	1	9.2	mpj12700	Row B. Tuxedo	Harriman	Sta-Mon # 2295	MN	Port Jervis	ROW
Orange	6	1	9.2	mpj12702	Bridge b. Tuxedo	Harriman	Sta-Mon # 2295	MN	Port Jervis	Bridge
Orange	6	1	9.2	mpj12703	Sta Not in Use	Arden	Sta-Mon # 2295	MN	Port Jervis	ROW
Orange	6	1	9.2	mpj12800	ROW b. Tuxedo	Harriman	Sta-Mon # 2300	MN	Port Jervis	ROW
Orange	6	1	9.2	mpj12900	ROW b. Tuxedo	Harriman	Sta-Mon # 2305	MN	Port Jervis	ROW
Orange	6	1	9.2	mpj13000	ROW b. Tuxedo	Harriman	Sta-Mon # 2310	MN	Port Jervis	ROW
Orange	6	1	9.2	mpj13100	ROW b. Tuxedo	Harriman	Sta-Mon # 2315	MN	Port Jervis	ROW
Orange	6	1	9.2	mpj13200	ROW b. Tuxedo	Harriman	Sta-Mon # 2320	MN	Port Jervis	ROW
Orange	6	1	9.2	mpj13300	ROW b. Tuxedo	Harriman	Sta-Mon # 2325	MN	Port Jervis	ROW
Orange	6	1	9.2	mpj13400	ROW b. Tuxedo	Harriman	Sta-Mon # 2330	MN	Port Jervis	ROW
Orange	6	1	9.2	mpj13500	ROW b. Tuxedo	Harriman	Sta-Mon # 2335	MN	Port Jervis	ROW
Orange	6	1	9.2	mpj13502	Bridge B. Tuxedo	Harriman	Sta-Mon # 2335	MN	Port Jervis	Bridge

## MTA PROPERTY LISTING FOR NYS REPORTING

Orange	6	1	9.2	mpj13600	ROW b. Tuxedo Harriman	Sta-Mon # 2340	MN	Port Jervis	ROW
Orange	3	1	9.2	mpj19600	ROW b Harriman Salisbury Mill	Sta-Mon # 50.3	MN	Port Jervis	ROW
Orange	3	1	9.2	mpj19700	ROW b Harriman Salisbury Mill	Sta-Mon # 2670	MN	Port Jervis	ROW
Orange	10	1	9.2	mpj35950	Campbell Hall Parking	Watkins Dr	MN	Port Jervis	Parking
Orange	12	11	1.1	mpj53500	ROW b. Middletown Otisville	Sta-Mon 4255	MN	Port Jervis	ROW
Orange	11	11	4.21	mpj06451	Tuxedo Station (Parcel 1)	Sect 11, Blk 11, lot 4.21	MN	Port Jervis	Station
Orange	11	11	4.21	mpj06505	Land b. Tuxedo Harriman	Sta-Mon 1970	MN	Port Jervis	Land
Orange	1	11	4.22	mpj05900	ROW b. Sloatsburg Tuxedo	Sta-Mon #1945	MN	Port Jervis	ROW
Orange	11	11	4.22	mpj06000	ROW b. Sloatsburg Tuxedo	Sta-Mon #1950	MN	Port Jervis	ROW
Orange	11	11	4.22	mpj06001	Grade Xing b. Slotsburg Tuxedo	Sta-Mon # 1950	MN	Port Jervis	Grade Crossing
Orange	11	11	4.22	mpj06100	ROW b. Sloatsburg Tuxedo	Sta-Mon # 1955	MN	Port Jervis	ROW
Orange	11	11	4.22	mpj06202	Bridge b. Sloatsburg Tuxedo	Sta-Mon # 1960	MN	Port Jervis	Bridge
Orange	11	11	4.22	mpj06300	ROW b. Sloatsburg Tuxedo	Sta-Mon # 1965	MN	Port Jervis	ROW
Orange	11	11	4.22	mpj06450	TUXEDO STATION (Parcel 2)	Sta-Mon 1965	MN	Port Jervis	Station
Orange	11	11	4.22	mpj06500	ROW b. Tuxedo Harriman	Sta-Mon # 1970	MN	Port Jervis	ROW
Orange	11	11	4.22	mpj06501	Grade Xing b. Tuxedo Harriman	Sta-Mon # 1970	MN	Port Jervis	Grade Crossing
Orange	18	2	18	mpj17600	ROW b. Harriman Salisbury Mil	Sta-Mon # 2540	MN	Port Jervis	ROW
Orange	18	2	18	mpj17700	ROW b. Harriman Salisbury Mil	Sta-Mon # 2545	MN	Port Jervis	ROW
Orange	18	2	18	mpj17800	ROW b. Harriman Salisbury	Sta-Mon # 2550	MN	Port Jervis	ROW
Orange	18	2	18	mpj17900	ROW b. Harriman Salisbury Mil	Sta-Mon # 2555	MN	Port Jervis	ROW
Orange	18	2	18	mpj18000	ROW B. Harriman Salisbury Mil	Sta-Mon # 2560	MN	Port Jervis	ROW
Orange	18	2	18	mpj18002	Bridge b. Harriman Salisbury M	Sta-Mon # 2560	MN	Port Jervis	Bridge
Orange	18	2	18	mpj18100	ROW b. Harriman Salisbury Mil	Sta-Mon # 2565	MN	Port Jervis	ROW
Orange	18	2	18	mpj18200	ROW b. Harriman Salisbury Mil	Sta-Mon # 2570	MN	Port Jervis	ROW
Orange	18	2	18	mpj18300	ROW B> Harriman Salisbury M	Sta-Mon # 2575	MN	Port Jervis	ROW
Orange	18	2	18	mpj18400	ROW b. Harriman Salisbury mil	Sta-Mon # 2580	MN	Port Jervis	ROW
Orange	18	2	18	mpj18500	ROW b. Harriman Salisbury Mil	Sta-Mon # 2585	MN	Port Jervis	ROW
Orange	18	2	18	mpj18600	ROW b Harriman Salisbury Mill	Sta-Mon # 2590	MN	Port Jervis	ROW
Orange	36	2	27.1	mpj45100	ROW b. Middletown Otisville	Sta-Mon 3885	MN	Port Jervis	ROW
Orange	36	2	27.1	mpj45200	ROW b. Middletown Otisville	Sta-Mon 3890	MN	Port Jervis	ROW
Orange	36	2	27.1	mpj45300	ROW b. Middletown Otisville	Sta-Mon 3895	MN	Port Jervis	ROW
Orange	36	2	27.1	mpj45302	Bridge b. Middletown Otisville	Sta-Mon 3895	MN	Port Jervis	Bridge
Orange	36	2	27.1	mpj45400	ROW b. Middletown Otisville	Sta-Mon 3900	MN	Port Jervis	ROW
Orange	36	2	27.1	mpj45500	ROW b. Middletown Otisville	sta-Mon 3905	MN	Port Jervis	ROW
Orange	36	2	27.1	mpj45600	ROW b. Middletown Otisville	Sta-Mon 3910	MN	Port Jervis	ROW
Orange	36	2	27.1	mpj45700	ROW b. Middletown Otisville	Sta-Mon 3915	MN	Port Jervis	ROW

## MTA PROPERTY LISTING FOR NYS REPORTING

Orange	36	2	27.1	mpj45800	ROW b. Middletown	Otisville	Sta-Mon 3920	MN	Port Jervis	ROW
Orange	36	2	27.1	mpj45802	Bridge b. Middletown	Otisville	Sta-Mon 3920	MN	Port Jervis	Bridge
Orange	36	2	27.1	mpj45900	ROW b. Middletown	Otisville	Sta-Mon 3925	MN	Port Jervis	ROW
Orange	36	2	27.1	mpj46000	ROW b. Middletown	Otisville	Sta-Mon 3930	MN	Port Jervis	ROW
Orange	36	2	27.1	mpj46100	ROW b. Middletown	Otisville	Sta-Mon 3935	MN	Port Jervis	ROW
Orange	104	2	36.2	mpj54600	ROW b. Otisville	Pt Jervis	Sta-Mon 4310	MN	Port Jervis	ROW
Orange	104	2	36.2	mpj54700	ROW b. Otisville	Pt Jervis	Sta-Mon 4315	MN	Port Jervis	ROW
Orange	104	2	36.2	mpj54800	ROW b. Otisville	Pt Jervis	Sta-Mon 4320	MN	Port Jervis	ROW
Orange	104	2	36.2	mpj54900	ROW b. Otisville	Pt Jervis	Sta-Mon 4325	MN	Port Jervis	ROW
Orange	104	2	36.2	mpj55000	ROW (u.g.) b. Otisville	Pt Jervis	Sta-Mon 4330	MN	Port Jervis	ROW
Orange	104	2	36.2	mpj55100	ROW b. Otisville	Pt Jervis	Sta-Mon 4335	MN	Port Jervis	ROW
Orange	78	2	6.21	mpj43104	Parking at Middletown	Sta	Sta Mon 3785	MN	Port Jervis	Parking
Orange	22	2	6.211	mpj58500	ROW b Otisville	Pt Jervis	Sta-Mon 4505	MN	Port Jervis	ROW
Orange	29	3	1	mpj16600	ROW b. Harriman	Salisbury Mil	Sta-Mon # 2490	MN	Port Jervis	ROW
Orange	29	3	1	mpj16700	ROW b. Harriman	Salisbury Mil	Sta-Mon # 2495	MN	Port Jervis	ROW
Orange	29	3	1	mpj16800	ROW b. Harriman	Salisbury Mil	Sta-Mon # 2500	MN	Port Jervis	ROW
Orange	29	3	1	mpj16900	ROW b. Harriman	Salisbury Mil	Sta-Mon # 2505	MN	Port Jervis	ROW
Orange	29	3	1	mpj17000	ROW b. Harriman	Salisbury Mil	Sta-Mon # 2510	MN	Port Jervis	ROW
Orange	29	3	1	mpj17002	Bridge b Harrimn	Salisbury Mil	Sta-Mon # 2510	MN	Port Jervis	Bridge
Orange	29	3	1	mpj17100	ROW b. Harriman	Salisbury Mil	Sta-Mon # 2515	MN	Port Jervis	ROW
Orange	29	3	1	mpj17200	ROW b. Harriman	Salisbury Mil	Sta-Mon # 2520	MN	Port Jervis	ROW
Orange	29	3	1	mpj17202	Bridge b Harrimn	Salisbury Mil	Sta-Mon # 2520	MN	Port Jervis	Bridge
Orange	29	3	1	mpj17203	stat Not in use b Harriman	Salisbury Mills		MN	Port Jervis	Stat. not in use
Orange	15	3	1.1	mpj67500	ROW b. Otisville	Port Jervis	Sta-Mon 4555A	MN	Port Jervis	ROW
Orange	15	3	1.1	mpj67600	ROW b. Otisville	Port Jervis	Sta-Mon 4560A	MN	Port Jervis	ROW
Orange	15	3	1.1	mpj67700	ROW b. Otisville	Port Jervis	Sta-Mon 4565A	MN	Port Jervis	ROW
Orange	15	3	1.1	mpj67702	Bridg b Otisville	Port Jervis	Sta-Mon 4565A	MN	Port Jervis	Bridge
Orange	15	3	1.2	mpj67502	Access Rd b Pt Jervis	Otisville	16 Woodland Dr	MN	Port Jervis	Access Road
Orange	57	3	126	mpj27200	ROW b Salisbury Mills	Campbe	Sta-Mon 3040	MN	Port Jervis	ROW
Orange	57	3	126	mpj27300	ROW b Salisbury Mills	Campbe	Sta-Mon 3045	MN	Port Jervis	ROW
Orange	57	3	126	mpj27400	ROW b Salisbury Mills	Campbe	Sta-Mon 3050	MN	Port Jervis	ROW
Orange	57	3	126	mpj27500	ROW b Salisbury Mills	Campbe	Sta-Mon 3055	MN	Port Jervis	ROW
Orange	57	3	126	mpj27600	ROW b Salisbury Mills	Campbe	Sta-Mon 3060	MN	Port Jervis	ROW
Orange	57	3	126	mpj27700	ROW b Salisbury Mills	Campbe	Sta-Mon 3065	MN	Port Jervis	ROW
Orange	57	3	126	mpj27702	Bridge b Salisbury Mills	Campb	Sta-Mon 3065	MN	Port Jervis	Bridge
Orange	18	4	1	mpj68300	ROW b. Otisville	Port Jervis	Sta-Mon 4595A	MN	Port Jervis	ROW

## MTA PROPERTY LISTING FOR NYS REPORTING

Orange	18	4	1	mpj68400	ROW b. Otisville	Port Jervis	Sta-Mon 4600A	MN	Port Jervis	ROW
Orange	18	4	1	mpj68500	ROW b. Otisville	Port Jervis	Sta-Mon 4605A	MN	Port Jervis	ROW
Orange	18	4	1	mpj68600	ROW b. Otisville	Port Jervis	Sta-Mon 4610A	MN	Port Jervis	ROW
Orange	18	4	1	mpj68700	ROW at Port Jervis Station		Sta-Mon 4615A	MN	Port Jervis	ROW
Orange	18	4	1	mpj68705	Wye at Port Jervis Sta		Sta-Mon 4615A	MN	Port Jervis	ROW
Orange	18	4	1	mpj68725	Yard at Port Jervis Sta		Sta-Mon 4615A	MN	Port Jervis	Yard
Orange	18	4	1	mpj68750	PORT JERVIS STATION		Sta-Mon 4620A	MN	Port Jervis	Station
Orange	18	4	1	mpj68751	Parking at Port Jervis		Front St	MN	Port Jervis	Parking
Orange	12	4	5	mpj05700	ROW b. Sloatsburg	Tuxedo	Sta-Mon 1935	MN	Port Jervis	ROW
Orange	12	4	5	mpj05800	ROW b. Sloatsburg	Tuxedo	Sta-Mon # 1940	MN	Port Jervis	ROW
Orange	15	4	6.2	mpj67504	Access Rd b Pt Jervis	Otisville	16 Woodland Dr	MN	Port Jervis	Access Road
Orange	44	4	62	mpj70300	ROW b Port Jervis	End of Line	Sta-Mon 4695A	MN	Port Jervis	ROW
Orange	44	4	62	mpj70325	Yard b Port Jervis	End of Line	Sta-Mon 4695A	MN	Port Jervis	Yard
Orange	44	4	62	mpj70400	ROW b Port Jervis	End of Line	Sta-Mon 4700A	MN	Port Jervis	ROW
Orange	44	4	62	mpj70500	ROW b Port Jervis	End of Line	Sta-Mon 4710A	MN	Port Jervis	ROW
Orange	44	4	62	mpj70600	ROW b Port Jervis	End of Line	Sta-Mon 4715A	MN	Port Jervis	ROW
Orange	44	4	62	mpj70700	ROW b Port Jervis	End of Line	Sta-Mon 4720	MN	Port Jervis	ROW
Orange	44	4	62	mpj70800	ROW b Port Jervis	End of Line	Sta-Mon 4725A	MN	Port Jervis	ROW
Orange	44	4	62	mpj70900	ROW b Port Jervis	End of Line	Sta-Mon 4730A	MN	Port Jervis	ROW
Orange	44	4	62	mpj71000	ROW b Port Jervis	End of Line	Sta-Mon 4735A	MN	Port Jervis	ROW
Orange	44	4	62	mpj71100	ROW b Port Jervis	End of Line	Sta-Mon 4740A	MN	Port Jervis	ROW
Orange	44	4	62	mpj71103	Sta not in use b Pt Jervis	end	Sta-Mon 4740A	MN	Port Jervis	Stat. not in use
Orange	44	4	62	mpj71200	ROW b. Port Jervis	End of Line	Sta-Mon 4745A	MN	Port Jervis	ROW
Orange	15	4	7	mpj67503	Access Rd b Pt Jervis	Otisville	16 Woodland Dr	MN	Port Jervis	Access Road
Orange	13	6	3	mpj05600	ROW b. Sloatsburg	Tuxedo	Sta-Mon # 1930	MN	Port Jervis	ROW
Orange	19	8	1	mpj67800	ROW b. Otisville	Port Jervis	Sta-Mon 4570A	MN	Port Jervis	ROW
Orange	19	8	1	mpj67802	Bridge b Otisville	Port Jervis	Sta-Mon 4570A	MN	Port Jervis	Bridge
Orange	19	8	1	mpj67900	ROW b. Otisville	Port Jervis	Sta-Mon 4575A	MN	Port Jervis	ROW
Orange	19	8	1	mpj68000	ROW b. Otisville	Port Jervis	Sta-Mon 4580A	MN	Port Jervis	ROW
Orange	19	8	1	mpj68100	ROW b. Otisville	Port Jervis	Sta-Mon 4585A	MN	Port Jervis	ROW
Orange	19	8	1	mpj68200	ROW b. Otisville	Port Jervis	Sta-Mon 4590A	MN	Port Jervis	ROW
Orange	12	9	1.1	mpj78053	100 Pike St		100 Pike St	MN	Port Jervis	Payable Easement
Orange	12	9	1.2	mpj78051	Receivable Esmnt at Port Jervi		xxx	MN	Port Jervis	Receivable Easement
Orange	12	9	1.21	mpj78052	NYS DOT Esmnt at Port Jervi		West Main St	MN	Port Jervis	Receivable Easement
Orange	12	9	4	mpj68800	ROW b Pt Jervis	End of Line	Sta-Mon 4620A	MN	Port Jervis	ROW
Orange	12	9	4	mpj68825	Yard at Port Jervis Sta		Sta-Mon 4620A	MN	Port Jervis	Yard



## MTA PROPERTY LISTING FOR NYS REPORTING

Orange	12	9	4	mpj68900	ROW b. Pt Jervis End of Line	Sta-Mon 4625A	MN	Port Jervis	ROW
Orange	12	9	4	mpj69000	ROW b Pt Jervis End of Line	Sta-Mon 4630A	MN	Port Jervis	ROW
Orange	12	9	4	mpj69100	ROW b Pt Jervis End of Line	Sta-Mon 4635A	MN	Port Jervis	ROW
Putnam				mha34601	Brewster Station Easements	Sta-Mon# 273+900	MN	Harlem	Payable Easement
Putnam		000001	12	mhu27900	ROW b Manitou Garrison	Milepost 49 , Sta-Mon# 262.5	MN	Hudson	ROW
Putnam		000001	12	mhu27901	Easement from Garrison's	Sta-Mon# 262+965.92	MN	Hudson	Payable Easement
Putnam		1	1	mha33250	ROW b Croton Brewster	Milepost 49,Sta-Mon# 260	MN	Harlem	ROW
Putnam		1	1	mha33300	ROW b Croton Brewster	Milepost 49,Sta-Mon# 260.5	MN	Harlem	ROW
Putnam		1	1	mha33350	ROW b Croton Brewster	Milepost 49,Sta-Mon# 261	MN	Harlem	ROW
Putnam		1	1	mha33400	ROW b Croton Brewster	Milepost 49,Sta-Mon# 261.5	MN	Harlem	ROW
Putnam		1	1	mha33450	ROW b Croton Brewster	Milepost 49,Sta-Mon# 262	MN	Harlem	ROW
Putnam		1	1	mha33500	ROW b Croton Brewster	Milepost 49,Sta-Mon# 262.5	MN	Harlem	ROW
Putnam		1	1	mha33550	ROW b Croton Brewster	Milepost 49,Sta-Mon# 263	MN	Harlem	ROW
Putnam		1	1	mha33600	ROW b Croton Brewster	Milepost 49,Sta-Mon# 263.5	MN	Harlem	ROW
Putnam		1	1	mha33610	ROW b Croton Brewster	Milepost#49, Sta-Mon#264	MN	Harlem	ROW
Putnam		1	1	mha34646	Land at Brewster Station	Sta-Mon 274.5	MN	Harlem	Land
Putnam		1	1	mhu25650	ROW b Peekskill Manitou	Milepost 45 , Sta-Mon# 240.5	MN	Hudson	ROW
Putnam		1	1	mhu25700	ROW b Peekskill Manitou	Milepost 45 , Sta-Mon# 241	MN	Hudson	ROW
Putnam		1	1	mhu25750	ROW b Peekskill Manitou	Milepost 45 , Sta-Mon# 241.5	MN	Hudson	ROW
Putnam		1	1	mhu25800	ROW b Peekskill Manitou	Milepost 45 , Sta-Mon# 242	MN	Hudson	ROW
Putnam		1	1	mhu25850	ROW b Peekskill Manitou	Milepost 45 , Sta-Mon# 242.5	MN	Hudson	ROW
Putnam		1	1	mhu25900	ROW b Peekskill Manitou	Milepost 46 , Sta-Mon# 243	MN	Hudson	ROW
Putnam		1	1	mhu25950	MANITOU STATION	XXX St	MN	Hudson	Station
Putnam		1	1	mhu26000	ROW b Manitou Garrison	Milepost 46 , Sta-Mon# 243.5	MN	Hudson	ROW
Putnam		1	1	mhu26050	ROW b Manitou Garrison	Milepost 46 , Sta-Mon# 244	MN	Hudson	ROW
Putnam		1	1	mhu26100	ROW b Manitou Garrison	Milepost 46 , Sta-Mon# 244.5	MN	Hudson	ROW
Putnam		1	1	mhu26150	ROW b Manitou Garrison	Milepost 46 , Sta-Mon# 245	MN	Hudson	ROW
Putnam		1	1	mhu26200	ROW b Manitou Garrison	Milepost 46 , Sta-Mon# 245.5	MN	Hudson	ROW
Putnam		1	1	mhu26250	ROW b Manitou Garrison	Milepost 46 , Sta-Mon# 246	MN	Hudson	ROW
Putnam		1	1	mhu26300	ROW b Manitou Garrison	Milepost 46 , Sta-Mon# 246.5	MN	Hudson	ROW
Putnam		1	1	mhu26350	ROW b Manitou Garrison	Milepost 46 , Sta-Mon# 247	MN	Hudson	ROW
Putnam		1	1	mhu26400	ROW b Manitou Garrison	Milepost 46 , Sta-Mon# 247.5	MN	Hudson	ROW
Putnam		1	1	mhu26450	ROW b Manitou Garrison	Milepost 46 , Sta-Mon# 248	MN	Hudson	ROW
Putnam		1	1	mhu26500	ROW b Manitou Garrison	Milepost 47 , Sta-Mon# 248.5	MN	Hudson	ROW
Putnam		1	1	mhu26550	ROW b Manitou Garrison	Milepost 47 , Sta-Mon# 249	MN	Hudson	ROW
Putnam		1	1	mhu26600	ROW b Manitou Garrison	Milepost 47 , Sta-Mon# 249.5	MN	Hudson	ROW

## MTA PROPERTY LISTING FOR NYS REPORTING

Putnam	1	1	mhu26650	ROW b Manitou Garrison	Milepost 47 , Sta-Mon# 250	MN	Hudson	ROW
Putnam	1	1	mhu26700	ROW b Manitou Garrison	Milepost 47 , Sta-Mon# 250.5	MN	Hudson	ROW
Putnam	1	1	mhu26750	ROW b Manitou Garrison	Milepost 47 , Sta-Mon# 251	MN	Hudson	ROW
Putnam	1	1	mhu26800	ROW b Manitou Garrison	Milepost 47 , Sta-Mon# 251.5	MN	Hudson	ROW
Putnam	1	1	mhu26850	ROW b Manitou Garrison	Milepost 47 , Sta-Mon# 252	MN	Hudson	ROW
Putnam	1	1	mhu26900	ROW b Manitou Garrison	Milepost 47 , Sta-Mon# 252.5	MN	Hudson	ROW
Putnam	1	1	mhu26950	ROW b Manitou Garrison	Milepost 47 , Sta-Mon# 253	MN	Hudson	ROW
Putnam	1	1	mhu27000	ROW b Manitou Garrison	Milepost 48 , Sta-Mon# 253.5	MN	Hudson	ROW
Putnam	1	1	mhu27050	ROW b Manitou Garrison	Milepost 48 , Sta-Mon# 254	MN	Hudson	ROW
Putnam	1	1	mhu27100	ROW b Manitou Garrison	Milepost 48 , Sta-Mon# 254.5	MN	Hudson	ROW
Putnam	1	1	mhu27150	ROW b Manitou Garrison	Milepost 48 , Sta-Mon# 255	MN	Hudson	ROW
Putnam	1	1	mhu27200	ROW b Manitou Garrison	Milepost 48 , Sta-Mon# 255.5	MN	Hudson	ROW
Putnam	1	1	mhu27250	ROW b Manitou Garrison	Milepost 48 , Sta-Mon# 256	MN	Hudson	ROW
Putnam	1	1	mhu27300	ROW b Manitou Garrison	Milepost 48 , Sta-Mon# 256.5	MN	Hudson	ROW
Putnam	1	1	mhu27350	ROW b Manitou Garrison	Milepost 48 , Sta-Mon# 257	MN	Hudson	ROW
Putnam	1	1 36	mha33650	ROW b Croton Brewster	Milepost 50,Sta-Mon# 264.5	MN	Harlem	ROW
Putnam	1	1 36	mha33700	ROW b Croton Brewster	Milepost 50,Sta-Mon# 265	MN	Harlem	ROW
Putnam	1	1 36	mha33750	ROW b Croton Brewster	Milepost 50,Sta-Mon# 265.5	MN	Harlem	ROW
Putnam	1	1 36	mha33800	ROW b Croton Brewster	Milepost 50,Sta-Mon# 266	MN	Harlem	ROW
Putnam	1	1 36	mha33850	ROW b Croton Brewster	Milepost 50,Sta-Mon# 266.5	MN	Harlem	ROW
Putnam	1	1 36	mha33900	ROW b Croton Brewster	Milepost 50,Sta-Mon# 267	MN	Harlem	ROW
Putnam	1	1 36	mha33950	ROW b Croton Brewster	Milepost 50,Sta-Mon# 267.5	MN	Harlem	ROW
Putnam	1	1 36	mha34000	ROW b Croton Brewster	Milepost 50,Sta-Mon# 268	MN	Harlem	ROW
Putnam	1	1 36	mha34050	ROW b Croton Brewster	Milepost 50,Sta-Mon# 268.5	MN	Harlem	ROW
Putnam	1	1 36	mha34100	ROW b Croton Brewster	Milepost 50,Sta-Mon# 269	MN	Harlem	ROW
Putnam	1	1 36	mha34150	ROW b Croton Brewster	Milepost 51,Sta-Mon# 269.5	MN	Harlem	ROW
Putnam	1	1 36	mha34200	ROW b Croton Brewster	Milepost 51,Sta-Mon# 270	MN	Harlem	ROW
Putnam	1	1 36	mha34250	ROW b Croton Brewster	Milepost 51,Sta-Mon# 270.5	MN	Harlem	ROW
Putnam	1	1 36	mha34300	ROW b Croton Brewster	Milepost 51,Sta-Mon# 271	MN	Harlem	ROW
Putnam	1	1 36	mha34350	ROW b Croton Brewster	Milepost 51,Sta-Mon# 271.5	MN	Harlem	ROW
Putnam	1	1 36	mha34400	ROW b Croton Brewster	Milepost 51,Sta-Mon# 272	MN	Harlem	ROW
Putnam	1	1 36	mha34450	ROW b Croton Brewster	Milepost 51,Sta-Mon# 272.5	MN	Harlem	ROW
Putnam	13	1	10	mma04000	ROW b Patterson T. Southeast Old M'post 59.5,Sta-Mon# 10410	MN	Maybrook/Beacon	ROW
Putnam	13	1	10	mma04100	ROW b Patterson T. Southeast Old M'post 59.5,Sta-Mon# 10420	MN	Maybrook/Beacon	ROW
Putnam	13	1	10	mma04200	ROW b Patterson T. Southeast Old M'post 59.5,Sta-Mon# 10430	MN	Maybrook/Beacon	ROW
Putnam	13	1	10	mma04205	ROW b Patterson T. Southeast Old M'post 59.5, Sta-Mon#10440	MN	Maybrook/Beacon	ROW

## MTA PROPERTY LISTING FOR NYS REPORTING

Putnam	13	1	10	mma04300	ROW b Patterson T.	Southeast Old M'post 59.5,Sta-Mon# 10440	MN	Maybrook/Beacon	ROW
Putnam	13	1	10	mma04400	ROW b Patterson T.	Southeast Old M'post 58.5,Sta-Mon# 10470	MN	Maybrook/Beacon	ROW
Putnam	13	1	10	mma04500	ROW b Patterson T.	Southeast Old M'post 58.5,Sta-Mon# 10480	MN	Maybrook/Beacon	ROW
Putnam	13	1	10	mma04600	ROW b Patterson T.	Southeast Old M'post 58.5,Sta-Mon# 10490	MN	Maybrook/Beacon	ROW
Putnam	23.07	1	11	mma03910	ROW b Patterson T.	Southeast Old M'post 60.5, Sta-Mon#10400	MN	Maybrook/Beacon	ROW
Putnam		1	12	mhu27400	ROW b Manitou Garrison	Milepost 48 , Sta-Mon# 257.5	MN	Hudson	ROW
Putnam		1	12	mhu27450	ROW b Manitou Garrison	Milepost 48 , Sta-Mon# 258	MN	Hudson	ROW
Putnam		1	12	mhu27500	ROW b Manitou Garrison	Milepost 48 , Sta-Mon# 258.5	MN	Hudson	ROW
Putnam		1	12	mhu27550	ROW b Manitou Garrison	Milepost 49 , Sta-Mon# 259	MN	Hudson	ROW
Putnam		1	12	mhu27600	ROW b Manitou Garrison	Milepost 49 , Sta-Mon# 259.5	MN	Hudson	ROW
Putnam		1	12	mhu27650	ROW b Manitou Garrison	Milepost 49 , Sta-Mon# 260	MN	Hudson	ROW
Putnam		1	12	mhu27700	ROW b Manitou Garrison	Milepost 49 , Sta-Mon# 260.5	MN	Hudson	ROW
Putnam		1	12	mhu27750	ROW b Manitou Garrison	Milepost 49 , Sta-Mon# 261	MN	Hudson	ROW
Putnam		1	12	mhu27800	ROW b Manitou Garrison	Milepost 49 , Sta-Mon# 261.5	MN	Hudson	ROW
Putnam		1	12	mhu27850	ROW b Manitou Garrison	Milepost 49 , Sta-Mon# 262	MN	Hudson	ROW
Putnam		1	12	mhu27851	Easement b Manitou Garrison	/ Sta-Mon# 262	MN	Hudson	Payable Easement
Putnam		1	12	mhu27852	Easement b Manitou Garrison	f Sta-Mon# 262	MN	Hudson	Payable Easement
Putnam	69	1	21	mma00605	ROW b Southeast CT	Old Milepst 69,Sta-Mon#9920	MN	Maybrook/Beacon	ROW
Putnam		1	24	mhu29601	P Esmnt bet Cold Spring	Beaco Milepost# 52.8	MN	Hudson	Payable Easement
Putnam	3	1	25	mma04605	ROW b Patterson T.	Southeast Old M'post 58.5 ,Sta-Mon#10500	MN	Maybrook/Beacon	ROW
Putnam	3	1	25	mma04610	ROW b Patterson T.	Southeast Old M'post 58.5, Sta-Mon#10510	MN	Maybrook/Beacon	ROW
Putnam	3	1	25	mma04700	ROW b Patterson T.	Southeast Old M'post 57.5,Sta-Mon# 10520	MN	Maybrook/Beacon	ROW
Putnam	3	1	25	mma04800	ROW b Patterson T.	Southeast Old M'post 57.5,Sta-Mon# 10530	MN	Maybrook/Beacon	ROW
Putnam		1	27	mhu29600	ROW b Cold Spring	Breakneck Milepost 52 , Sta-Mon# 278.5	MN	Hudson	ROW
Putnam		1	27	mhu29650	ROW b Cold Spring	Breakneck Milepost 52 , Sta-Mon# 279	MN	Hudson	ROW
Putnam		1	27	mhu29700	ROW b Cold Spring	Breakneck Milepost 52 , Sta-Mon# 279.5	MN	Hudson	ROW
Putnam		1	27	mhu29750	ROW b Cold Spring	Breakneck Milepost 53 , Sta-Mon# 280	MN	Hudson	ROW
Putnam	56.11	1	27	mma01610	ROW b Southeast CT	Old M'post 66, Sta-Mon# 10090	MN	Maybrook/Beacon	ROW
Putnam	56-11	1	27	mma01700	ROW b Southeast CT	Old M'post 65.5,Sta-Mon# 10100	MN	Maybrook/Beacon	ROW
Putnam	56.11	1	27	mma01800	ROW b Southeast CT	Old M'post 65.5,Sta-Mon# 10110	MN	Maybrook/Beacon	ROW
Putnam	56.08	1	27	mma01900	ROW b Southeast CT	Old M'post 65.5,Sta-Mon# 10120	MN	Maybrook/Beacon	ROW
Putnam		1	27, 26	mha35250	ROW b Brewster N	Patterson Milepost 53,Sta-Mon# 281.5	MN	Harlem	ROW
Putnam		1	27, 26	mha35300	ROW b Brewster N	Patterson Milepost 53,Sta-Mon# 281	MN	Harlem	ROW
Putnam		1	27, 26	mha35350	Parking Southeast	Brewster N Milepost 53,Sta-Mon# 281.5	MN	Harlem	Parking
Putnam		1	27, 26	mha35400	ROW b Brewster N	Patterson Milepost 53,Sta-Mon# 281.5	MN	Harlem	ROW
Putnam		1	27, 26	mha35450	ROW b Brewster N	Patterson Milepost 53,Sta-Mon# 282	MN	Harlem	ROW

## MTA PROPERTY LISTING FOR NYS REPORTING

Putnam	1	27, 26	mha35500	ROW b Brewster N Patterson	Milepost 53,Sta-Mon# 282.5	MN	Harlem	ROW
Putnam	1	27, 26	mha35550	ROW b Brewster N Patterson	Milepost 53,Sta-Mon# 283	MN	Harlem	ROW
Putnam	1	27, 26	mha35600	ROW b Brewster N Patterson	Milepost 53,Sta-Mon# 283.5	MN	Harlem	ROW
Putnam	1	27, 26	mha35650	ROW b Brewster N Patterson	Milepost 53,Sta-Mon# 284	MN	Harlem	ROW
Putnam	1	27, 26	mha35700	ROW b Brewster N Patterson	Milepost 53,Sta-Mon# 284.5	MN	Harlem	ROW
Putnam	1	27, 26	mha35750	ROW b Brewster N Patterson	Milepost 53,Sta-Mon# 285	MN	Harlem	ROW
Putnam	1	27,26	mha35355	Parking at Brewster North	xxxxx	MN	Harlem	Parking
Putnam	1	3	mhu25500	ROW b Peekskill Manitou	Milepost 45 , Sta-Mon# 239	MN	Hudson	ROW
Putnam	1	3	mhu25550	ROW b Peekskill Manitou	Milepost 45 , Sta-Mon# 239.5	MN	Hudson	ROW
Putnam	1	3	mhu25600	ROW b Peekskill Manitou	Milepost 45 , Sta-Mon# 240	MN	Hudson	ROW
Putnam	1	3	mhu27950	GARRISON STATION	XXX St	MN	Hudson	Station
Putnam	1	3	mhu27951	Parking at Garrison	Milepost 49 , Sta-Mon# 262.5	MN	Hudson	Parking
Putnam	1	3	mhu28000	ROW b Garrison Cold Spring	Milepost 49 , Sta-Mon# 263	MN	Hudson	ROW
Putnam	1	3	mhu28050	ROW b Garrison Cold Spring	Milepost 49 , Sta-Mon# 263.5	MN	Hudson	ROW
Putnam	1	3	mhu28100	ROW b Garrison Cold Spring	Milepost 49 , Sta-Mon# 264	MN	Hudson	ROW
Putnam	1	3	mhu28150	ROW b Garrison Cold Spring	Milepost 50 , Sta-Mon# 264.5	MN	Hudson	ROW
Putnam	1	3	mhu28200	ROW b Garrison Cold Spring	Milepost 50 , Sta-Mon# 265	MN	Hudson	ROW
Putnam	1	3	mhu28250	ROW b Garrison Cold Spring	Milepost 50 , Sta-Mon# 265.5	MN	Hudson	ROW
Putnam	1	3	mhu28300	ROW b Garrison Cold Spring	Milepost 50 , Sta-Mon# 266	MN	Hudson	ROW
Putnam	1	3	mhu28350	ROW b Garrison Cold Spring	Milepost 50 , Sta-Mon# 266.5	MN	Hudson	ROW
Putnam	1	3	mhu28400	ROW b Garrison Cold Spring	Milepost 50 , Sta-Mon# 267	MN	Hudson	ROW
Putnam	1	3	mhu28450	ROW b Garrison Cold Spring	Milepost 50 , Sta-Mon# 267.5	MN	Hudson	ROW
Putnam	1	3	mhu28500	ROW b Garrison Cold Spring	Milepost 50 , Sta-Mon# 268	MN	Hudson	ROW
Putnam	1	3	mhu28550	ROW b Garrison Cold Spring	Milepost 50 , Sta-Mon# 268.5	MN	Hudson	ROW
Putnam	1	3	mhu28600	ROW b Garrison Cold Spring	Milepost 50 , Sta-Mon# 269	MN	Hudson	ROW
Putnam	1	3	mhu28650	ROW b Garrison Cold Spring	Milepost 51 , Sta-Mon# 269.5	MN	Hudson	ROW
Putnam	1	3	mhu28700	ROW b Garrison Cold Spring	Milepost 51 , Sta-Mon# 270	MN	Hudson	ROW
Putnam	1	3	mhu28750	ROW b Garrison Cold Spring	Milepost 51 , Sta-Mon# 270.5	MN	Hudson	ROW
Putnam	1	3	mhu28800	ROW b Garrison Cold Spring	Milepost 51 , Sta-Mon# 271	MN	Hudson	ROW
Putnam	1	3	mhu28805	R Easement Constitution Is	Milepost 52, Sta-Mon 271	MN	Hudson	Receivable Easement
Putnam	1	3	mhu28850	ROW b Garrison Cold Spring	Milepost 51 , Sta-Mon# 271.5	MN	Hudson	ROW
Putnam	1	3	mhu28900	ROW b Garrison Cold Spring	Milepost 51 , Sta-Mon# 272	MN	Hudson	ROW
Putnam	1	3	mhu28950	ROW b Garrison Cold Spring	Milepost 51 , Sta-Mon# 272.5	MN	Hudson	ROW
Putnam	1	3	mhu29000	ROW b Garrison Cold Spring	Milepost 51 , Sta-Mon# 273	MN	Hudson	ROW
Putnam	1	3	mhu29050	ROW b Garrison Cold Spring	Milepost 51 , Sta-Mon# 273.5	MN	Hudson	ROW
Putnam	1	3	mhu29100	ROW b Garrison Cold Spring	Milepost 51 , Sta-Mon# 274	MN	Hudson	ROW

## MTA PROPERTY LISTING FOR NYS REPORTING

Putnam	1	3	mhu29150	ROW b Garrison	Cold Spring	Milepost 51 , Sta-Mon# 274.5	MN	Hudson	ROW
Putnam	1	3	mhu29200	ROW b Garrison	Cold Spring	Milepost 52 , Sta-Mon# 275	MN	Hudson	ROW
Putnam	1	38,89	mhu29250	ROW b Garrison	Cold Spring	Milepost 52 , Sta-Mon# 275.5	MN	Hudson	ROW
Putnam	1	38,89	mhu29300	ROW b Garrison	Cold Spring	Milepost 52 , Sta-Mon# 276	MN	Hudson	ROW
Putnam	1	38,89	mhu29350	ROW b Garrison	Cold Spring	Milepost 52 , Sta-Mon# 276.5	MN	Hudson	ROW
Putnam	1	38,89	mhu29400	ROW b Garrison	Cold Spring	Milepost 52 , Sta-Mon# 277	MN	Hudson	ROW
Putnam	1	38,89	mhu29450	COLD SPRING STATION		XXX St	MN	Hudson	Station
Putnam	1	38,89	mhu29500	ROW b Cold Spring	Breakneck	Milepost 52 , Sta-Mon# 277.5	MN	Hudson	ROW
Putnam	1	38,89	mhu29550	ROW b Cold Spring	Breakneck	Milepost 52 , Sta-Mon# 278	MN	Hudson	ROW
Putnam	1	38.89	mhu29451	Parking at Cold Spring		Milepost 52 , Sta-Mon# 277	MN	Hudson	Parking
Putnam	56.19	1	39	mma01600	ROW b Southeast	CT Old M'post 66.5,Sta-Mon# 10070	MN	Maybrook/Beacon	ROW
Putnam	56.19	1	39	mma01605	ROW B Southeast	CT Old M'post 66.5, Sta-Mon#10080	MN	Maybrook/Beacon	ROW
Putnam	1	41	mha35200	ROW b Brewster N	Patterson	Milepost 53,Sta-Mon# 280	MN	Harlem	ROW
Putnam	1	41	mha35211	ROW b Brewster N	Patterson	Milepost 53,Sta-Mon# 280.5	MN	Harlem	ROW
Putnam	1	41	mha35212	ROW b Brewster N	Patterson	Prospect Hill Rd	MN	Harlem	ROW
Putnam	1	41, 5	mha34900	ROW b Brewster	Brewster N	Milepost 52,Sta-Mon# 277	MN	Harlem	ROW
Putnam	1	41, 5	mha34950	ROW b Brewster	Brewster N	Milepost 52,Sta-Mon# 277.5	MN	Harlem	ROW
Putnam	1	41, 5	mha35000	ROW b Brewster	Brewster N	Milepost 52,Sta-Mon# 278	MN	Harlem	ROW
Putnam	1	41, 5	mha35050	ROW b Brewster	Brewster N	Milepost 52,Sta-Mon# 278.5	MN	Harlem	ROW
Putnam	1	41, 5	mha35100	ROW b Brewster	Brewster N	Milepost 52,Sta-Mon# 279	MN	Harlem	ROW
Putnam	1	41, 5	mha35150	SOUTHEAST (Brewster North)		Sta-Mon# 279.5	MN	Harlem	Station
Putnam	1	41,5	mha35151	Access Road at Brewster No.		Sta-Mon# 279.5	MN	Harlem	Payable Easement
Putnam	1	41.5	mha35110	ROW b Brewster	Brewster N	25-31 Prospect Hill Rd	MN	Harlem	ROW
Putnam	48.12	1	43	mhu29453	Parking at Cold Spring	Sta-Mon# 277.5 (aa-1022)	MN	Hudson	Parking
Putnam	23.07	1	43	mma03700	ROW b Patterson T.	Southeas Old M'post 60.5,Sta-Mon# 10360	MN	Maybrook/Beacon	ROW
Putnam	23.07	1	43	mma03800	ROW b Patterson T.	Southeas Old M'post 60.5,Sta-Mon# 10370	MN	Maybrook/Beacon	ROW
Putnam	23.11	1	43	mma03900	ROW b Patterson T.	Southeas Old M'post 60.5,Sta-Mon# 10380	MN	Maybrook/Beacon	ROW
Putnam	23.07	1	43	mma03905	ROW b Patterson T.	Southeas Old M'post 60.5, Sta-Mon#10390	MN	Maybrook/Beacon	ROW
Putnam	48.12	1	44	mhu29452	Rec Esmnt Scenic Hudson	Village of Cold Spring	MN	Hudson	Receivable Easement
Putnam	1	48	mha32750	ROW b Croton	Brewster	Milepost 48,Sta-Mon# 255	MN	Harlem	ROW
Putnam	1	48	mha32800	ROW b Croton	Brewster	Milepost 48,Sta-Mon# 255.5	MN	Harlem	ROW
Putnam	1	48	mha32850	ROW b Croton	Brewster	Milepost 48,Sta-Mon# 256	MN	Harlem	ROW
Putnam	1	48	mha32900	ROW b Croton	Brewster	Milepost 48,Sta-Mon# 256.5	MN	Harlem	ROW
Putnam	1	48	mha32950	ROW b Croton	Brewster	Milepost 48,Sta-Mon# 257	MN	Harlem	ROW
Putnam	1	48	mha33000	ROW b Croton	Brewster	Milepost 48,Sta-Mon# 257.5	MN	Harlem	ROW
Putnam	1	48	mha33050	ROW b Croton	Brewster	Milepost 48,Sta-Mon# 258	MN	Harlem	ROW

## MTA PROPERTY LISTING FOR NYS REPORTING

Putnam	1	48	mha33100	ROW b Croton Brewster	Milepost 48,Sta-Mon# 258.5	MN	Harlem	ROW	
Putnam	1	48	mha33150	ROW b Croton Brewster	Milepost 49,Sta-Mon# 259	MN	Harlem	ROW	
Putnam	1	48	mha33200	ROW b Croton Brewster	Milepost 49,Sta-Mon# 259.5	MN	Harlem	ROW	
Putnam	1	49	mha37805	CANCELLED MTAPD Patterson	189 Route 164	MN	Harlem	DEAD Acquisition	
Putnam	1	5	mha35205	Esmnt @ Prospect Hill Br	11 Prospect Hill Rd	MN	Harlem	Payable Easement	
Putnam	1	67.07	mha34750	ROW b Brewster Brewster N	Milepost 52,Sta-Mon# 275.5	MN	Harlem	ROW	
Putnam	1	67.07	mha34800	ROW b Brewster Brewster N	Milepost 52,Sta-Mon# 276	MN	Harlem	ROW	
Putnam	1	67.07	mha34850	ROW b Brewster Brewster N	Milepost 52,Sta-Mon# 276.5	MN	Harlem	ROW	
Putnam	1	67.07	mha34860	Substation at Brewster S. B	53 Sta-Mon 276.5	MN	Harlem	Substation	
Putnam	1	76	mha38950	ROW b Brewster N Patterson	Milepost 60,Sta-Mon# 317	MN	Harlem	ROW	
Putnam	1	76	mha39000	ROW b Brewster N Patterson	Milepost 60,Sta-Mon# 317.5	MN	Harlem	ROW	
Putnam	1	76	mha39050	PATTERSON STATION	Milepost 60,Sta-Mon# 318	MN	Harlem	Station	
Putnam	1	76	mha39051	Parking at Patterson	Milepost 60,Sta-Mon# 318	MN	Harlem	Parking	
Putnam	1	76	mha39052	ROW at Patterson	Sta-Mon# 318	MN	Harlem	ROW	
Putnam	1	76	mha39053	R Easement at Row Patterson	Sta-Mon#318	MN	Harlem	Receivable Easement	
Putnam	1	76	mha39100	ROW b Patterson Pawling	Milepost 60,Sta-Mon# 318.5	MN	Harlem	ROW	
Putnam	1	76	mha39150	ROW b Patterson Pawling	Milepost 60,Sta-Mon# 319	MN	Harlem	ROW	
Putnam	1	76	mha39200	ROW b Patterson Pawling	Milepost 60,Sta-Mon# 319.5	MN	Harlem	ROW	
Putnam	1	76	mha39250	ROW b Patterson Pawling	Milepost 60,Sta-Mon# 320	MN	Harlem	ROW	
Putnam	1	76	mha39300	ROW b Patterson Pawling	Milepost 60,Sta-Mon# 320.5	MN	Harlem	ROW	
Putnam	1	76	mha39350	ROW b Patterson Pawling	Milepost 60,Sta-Mon# 321	MN	Harlem	ROW	
Putnam	1	76	mha39400	ROW b Patterson Pawling	Milepost 60,Sta-Mon# 321.5	MN	Harlem	ROW	
Putnam	1	76	mha39450	ROW b Patterson Pawling	Milepost 60,Sta-Mon# 322	MN	Harlem	ROW	
Putnam	69.13	1	8	mma00100	ROW b Southeast CT	Old Milept 70.5,Sta-Mon# 9830	MN	Maybrook/Beacon	ROW
Putnam	69..13	1	8	mma00200	ROW b Southeast CT	old Milepost 70.5,Sta-Mon 9840	MN	Maybrook/Beacon	ROW
Putnam	69.13	1	8	mma00300	ROW b Southeast CT	Old Milepost 70.5,Sta-Mon#9850	MN	Maybrook/Beacon	ROW
Putnam	69.13	1	8	mma00305	ROW b Southeast CT	Old Milepst 70.5 Sta-Mon# 9860	MN	Maybrook/Beacon	ROW
Putnam	69.13	1	8	mma00310	ROW b Southeast CT	Old Milepst 70.5, Sta-Mon#9870	MN	Maybrook/Beacon	ROW
Putnam	69.13	1	8	mma00315	ROW b Southeast CT	Old Milepst 70.7, Sta-Mon 9880	MN	Maybrook/Beacon	ROW
Putnam	69.13	1	8	mma00400	ROW b Southeast CT	Old Milepst 69.5,Sta-Mon# 9890	MN	Maybrook/Beacon	ROW
Putnam	69.13	1	8	mma00401	Esmt. b Southeast CT	Old Milepst 69.5,Sta-Mon# 9890	MN	Maybrook/Beacon	Receivable Easement
Putnam	3	1	82	mha39305	Esmnt b Brewster N Patterson	65 Burdick Rd	MN	Harlem	Payable Easement
Putnam	13	1	mma04302	Cable crossing @ N of 311 Brid	UG Bridge of Rte 311 MP 30.02	MN	Maybrook/Beacon	ROW	
Putnam	2	1	mha34500	ROW b Croton Brewster	Milepost 51,Sta-Mon# 273	MN	Harlem	ROW	
Putnam	2	1	mha34550	ROW b Croton Brewster	Milepost 51,Sta-Mon# 273.5	MN	Harlem	ROW	
Putnam	2	1	mha34600	ROW b Croton Brewster	Milepost 51,Sta-Mon# 274	MN	Harlem	ROW	

## MTA PROPERTY LISTING FOR NYS REPORTING

Putnam	2	1	mha34650	BREWSTER STATION	Milepost 51,Sta-Mon# 274.5	MN	Harlem	Station	
Putnam	2	1	mha34651	Parking at Brewster	Sta-Mon# 274.5	MN	Harlem	Parking	
Putnam	2	1	mha34652	ROW at Brewster	Sta-Mon# 274.5	MN	Harlem	ROW	
Putnam	2	1	mha34654	Easement at Brewster Station	Route 312	MN	Harlem	Receivable Easement	
Putnam	2	1	mha34656	loaned tank pump at Brewster	sta-mon 274.5	MN	Harlem	Ducts	
Putnam	68.05	2	1	mma01100	ROW b Southeast CT	Old M'post 67.5,Sta-Mon# 10000	MN	Maybrook/Beacon	ROW
Putnam	68.05	2	1	mma01200	ROW b Southeast CT	Old M'post 67.5,Sta-Mon# 10010	MN	Maybrook/Beacon	ROW
Putnam	67.08	2	1	mma01300	ROW b Southeast CT	Old M'post 67.5,Sta-Mon# 10020	MN	Maybrook/Beacon	ROW
Putnam	23.11	2	14	mma03600	ROW b Patterson T. Southeast	Old M'post 61.5,Sta-Mon# 10330	MN	Maybrook/Beacon	ROW
Putnam	23.11	2	14	mma03620	ROW b Patterson T. Southeast	Old M'post 60.5,Sta-Mon# 10358	MN	Maybrook/Beacon	ROW
Putnam	23.11	2	14	mma03640	ROW b Patterson T. Southeast	Old M'post 60.5,Sta-Mon# 10359	MN	Maybrook/Beacon	ROW
Putnam	23	2	14	mma03645	STATION AT TOWNERS	Old Sta-Mon # 10350	MN	Maybrook/Beacon	Stat. not in use
Putnam	45	2	19	mma02400	ROW b Southeast CT	Old M'post 63.5,Sta-Mon# 10190	MN	Maybrook/Beacon	ROW
Putnam	45	2	19	mma02500	ROW b Southeast CT	Old M'post 63.5,Sta-Mon# 10200	MN	Maybrook/Beacon	ROW
Putnam	45	2	19	mma02600	ROW b Southeast CT	Old M'post 63.5,Sta-Mon# 10210	MN	Maybrook/Beacon	ROW
Putnam	45	2	19	mma02700	ROW b Southeast CT	Old M'post 63.5,Sta-Mon# 10220	MN	Maybrook/Beacon	ROW
Putnam	67.08	2	2	mma01305	ROW b Southeast CT	Old M'post 67, Sta-Mon# 10030	MN	Maybrook/Beacon	ROW
Putnam	67.08	2	2	mma01310	ROW b Southeast CT	Old M'post 67, Sta-Mon 10040	MN	Maybrook/Beacon	ROW
Putnam	67.08	2	2	mma01400	ROW b Southeast CT	Old M'post 66.5,Sta-Mon# 10050	MN	Maybrook/Beacon	ROW
Putnam	67.08	2	2	mma01500	ROW b Southeast CT	Old M'post 66.5,Sta-Mon# 10060	MN	Maybrook/Beacon	ROW
Putnam	68	2	21	mma00500	ROW b Southeast CT	Old Milepst 69.5,Sta-Mon# 9900	MN	Maybrook/Beacon	ROW
Putnam	68	2	21	mma00600	ROW b Southeast CT	Old Milepst 69.5,Sta-Mon# 9910	MN	Maybrook/Beacon	ROW
Putnam	69	2	21	mma00610	ROW b Southeast CT	Old M'post 69, Sta-Mon# 9930	MN	Maybrook/Beacon	ROW
Putnam	68	2	21	mma00700	ROW b Southeast CT	Old Milep't 68.5,Sta-Mon# 9940	MN	Maybrook/Beacon	ROW
Putnam	68	2	21	mma00800	ROW b Southeast CT	Old M'post 68.5,Sta-Mon# 9950	MN	Maybrook/Beacon	ROW
Putnam	68	2	21	mma00900	ROW b Southeast CT	Old M'post 68.5,Sta-Mon# 9960	MN	Maybrook/Beacon	ROW
Putnam	68	2	21	mma00905	ROW b Southeast CT	Old M'post 68.5,Sta-Mon#009965	MN	Maybrook/Beacon	ROW
Putnam	68	2	21	mma00920	ROW b Southeast CT	Old M'post 68.5,Sta-Mon# 9970	MN	Maybrook/Beacon	ROW
Putnam	68	2	21	mma00940	ROW b Southeast CT	Old M'post 68.5,Sta-Mon# 9980	MN	Maybrook/Beacon	ROW
Putnam	68	2	21	mma00945	STATION e o RTES 6 & 202	Old M'post 68.5,Sta-Mon # 9980	MN	Maybrook/Beacon	Stat. not in use
Putnam	68.13	2	21	mma01000	ROW b Southeast CT	Old M'post 67.5,Sta-Mon# 9990	MN	Maybrook/Beacon	ROW
Putnam	45.83	2	33	mma01905	ROW b Southeast CT	Old M'post 65.5,Sta-Mon 10130	MN	Maybrook/Beacon	ROW
Putnam	45.83	2	33	mma02000	ROW b Southeast CT	Old M'post 65.5,Sta-Mon# 10150	MN	Maybrook/Beacon	ROW
Putnam	45.16	2	33	mma02100	ROW b Southeast CT	Old M'post 65.5,Sta-Mon# 10160	MN	Maybrook/Beacon	ROW
Putnam	45.16	2	33	mma02200	ROW b Southeast CT	Old M'post 64.5,Sta-Mon# 10170	MN	Maybrook/Beacon	ROW
Putnam	45.12	2	33	mma02300	ROW b Southeast CT	Old M'post 65.5,Sta-Mon# 10180	MN	Maybrook/Beacon	ROW

## MTA PROPERTY LISTING FOR NYS REPORTING

Putnam	2	43	8	mha35800	ROW b Brewster N	Patterson	Milepost 54,Sta-Mon# 285.5	MN	Harlem	ROW
Putnam	2	43	8	mha35850	ROW b Brewster N	Patterson	Milepost 54,Sta-Mon# 286	MN	Harlem	ROW
Putnam	2	43	8	mha35900	ROW b Brewster N	Patterson	Milepost 54,Sta-Mon# 286.5	MN	Harlem	ROW
Putnam	2	43	8	mha35950	ROW b Brewster N	Patterson	Milepost 54,Sta-Mon# 287	MN	Harlem	ROW
Putnam	2	43	8	mha36000	ROW b Brewster N	Patterson	Milepost 54,Sta-Mon# 287.5	MN	Harlem	ROW
Putnam	2	43	8	mha36050	ROW b Brewster N	Patterson	Milepost 54,Sta-Mon# 288	MN	Harlem	ROW
Putnam	2	43	8	mha36100	ROW b Brewster N	Patterson	Milepost 54,Sta-Mon# 288.5	MN	Harlem	ROW
Putnam	2	43	8	mha36150	ROW b Brewster N	Patterson	Milepost 54,Sta-Mon# 289	MN	Harlem	ROW
Putnam	2	43	8	mha36200	ROW b Brewster N	Patterson	Milepost 54,Sta-Mon# 289.5	MN	Harlem	ROW
Putnam	2	43	8	mha36250	ROW b Brewster N	Patterson	Milepost 54,Sta-Mon# 290	MN	Harlem	ROW
Putnam	2	43	8	mha36300	ROW b Brewster N	Patterson	Milepost 55,Sta-Mon# 290.5	MN	Harlem	ROW
Putnam	2	43	8	mha36350	ROW b Brewster N	Patterson	Milepost 55,Sta-Mon# 291	MN	Harlem	ROW
Putnam	2	43	8	mha36400	ROW b Brewster N	Patterson	Milepost 55,Sta-Mon# 291.5	MN	Harlem	ROW
Putnam	2	43	8	mha36450	ROW b Brewster N	Patterson	Milepost 55,Sta-Mon# 292	MN	Harlem	ROW
Putnam	2	43	8	mha36500	ROW b Brewster N	Patterson	Milepost 55,Sta-Mon# 292.5	MN	Harlem	ROW
Putnam	2	43	8	mha36550	ROW b Brewster N	Patterson	Milepost 55,Sta-Mon# 293	MN	Harlem	ROW
Putnam	2	43	8	mha36600	ROW b Brewster N	Patterson	Milepost 55,Sta-Mon# 293.5	MN	Harlem	ROW
Putnam	2	43	8	mha36650	ROW b Brewster N	Patterson	Milepost 55,Sta-Mon# 294	MN	Harlem	ROW
Putnam	2	43	8	mha36700	ROW b Brewster N	Patterson	Milepost 55,Sta-Mon# 294.5	MN	Harlem	ROW
Putnam	2	43	8	mha36750	ROW b Brewster N	Patterson	Milepost 55,Sta-Mon# 295	MN	Harlem	ROW
Putnam	2	44,	16	mha37250	ROW b Brewster N	Patterson	Milepost 56,Sta-Mon# 300	MN	Harlem	ROW
Putnam	2	44,	16	mha37300	ROW b Brewster N	Patterson	Milepost 56,Sta-Mon# 300.5	MN	Harlem	ROW
Putnam	2	44,	16	mha37350	ROW b Brewster N	Patterson	Milepost 57,Sta-Mon# 301	MN	Harlem	ROW
Putnam	2	44,	16	mha37400	ROW b Brewster N	Patterson	Milepost 57,Sta-Mon# 301.5	MN	Harlem	ROW
Putnam	2	44,	16	mha37450	ROW b Brewster N	Patterson	Milepost 57,Sta-Mon# 302	MN	Harlem	ROW
Putnam	2	44,	16	mha37500	ROW b Brewster N	Patterson	Milepost 57,Sta-Mon# 302.5	MN	Harlem	ROW
Putnam	2	44,	16	mha37550	ROW b Brewster N	Patterson	Milepost 57,Sta-Mon# 303	MN	Harlem	ROW
Putnam	2	44,	16	mha37600	ROW b Brewster N	Patterson	Milepost 57,Sta-Mon# 303.5	MN	Harlem	ROW
Putnam	2	44,	16	mha37650	ROW b Brewster N	Patterson	Milepost 57,Sta-Mon# 304	MN	Harlem	ROW
Putnam	2	44,	16	mha37700	ROW b Brewster N	Patterson	Milepost 57,Sta-Mon# 304.5	MN	Harlem	ROW
Putnam	2	44,	16	mha37750	ROW b Brewster N	Patterson	Milepost 57,Sta-Mon# 305	MN	Harlem	ROW
Putnam	2	44,	16	mha37800	ROW b Brewster N	Patterson	Milepost 57,Sta-Mon# 305.5	MN	Harlem	ROW
Putnam	2	44,	16	mha37850	ROW b Brewster N	Patterson	Milepost 57,Sta-Mon# 306	MN	Harlem	ROW
Putnam	2	5		mhu29800	ROW b Cold Spring	Breakneck	Milepost 53 , Sta-Mon# 280.5	MN	Hudson	ROW
Putnam	2	5		mhu29850	ROW b Cold Spring	Breakneck	Milepost 53 , Sta-Mon# 281	MN	Hudson	ROW
Putnam	2	5		mhu29900	ROW b Cold Spring	Breakneck	Milepost 53 , Sta-Mon# 281.5	MN	Hudson	ROW



## MTA PROPERTY LISTING FOR NYS REPORTING

Putnam	2	5	mhu29950	ROW b Cold Spring Breakneck	Milepost 53 , Sta-Mon# 282	MN	Hudson	ROW
Putnam	2	5	mhu30000	ROW b Cold Spring Breakneck	Milepost 53 , Sta-Mon# 282.5	MN	Hudson	ROW
Putnam	2	5	mhu30050	BREAKNECK RIDGE STATION	XXX St	MN	Hudson	Station
Putnam	2	5	mhu30100	ROW b Breakneck Beacon	Milepost 53 , Sta-Mon# 283	MN	Hudson	ROW
Putnam	2	5	mhu30150	ROW b Breakneck Beacon	Milepost 53 , Sta-Mon# 283.5	MN	Hudson	ROW
Putnam	2	5	mhu30200	ROW b Breakneck Beacon	Milepost 53 , Sta-Mon# 284	MN	Hudson	ROW
Putnam	2	5	mhu30250	ROW b Breakneck Beacon	Milepost 53 , Sta-Mon# 284.5	MN	Hudson	ROW
Putnam	2	5	mhu30300	ROW b Breakneck Beacon	Milepost 53 , Sta-Mon# 285	MN	Hudson	ROW
Putnam	2	5	mhu30350	ROW b Breakneck Beacon	Milepost 54 , Sta-Mon# 285.5	MN	Hudson	ROW
Putnam	2	5	mhu30400	ROW b Breakneck Beacon	Milepost 54 , Sta-Mon# 286	MN	Hudson	ROW
Putnam	2	5	mhu30450	ROW b Breakneck Beacon	Milepost 54 , Sta-Mon# 286.5	MN	Hudson	ROW
Putnam	2	5	mhu30500	ROW b Breakneck Beacon	Milepost 54 , Sta-Mon# 287	MN	Hudson	ROW
Putnam	2	5	mhu30550	ROW b Breakneck Beacon	Milepost 54 , Sta-Mon# 287.5	MN	Hudson	ROW
Putnam	2	5	mhu30600	ROW b Breakneck Beacon	Milepost 54 , Sta-Mon# 288	MN	Hudson	ROW
Putnam	67.11	2	6	mha34655	ROW N o Brewster Sta Sta-Mon 275+370'	MN	Harlem	ROW
Putnam	2	8	mhu30405	Land b Breakneck Beacon	Route 9D	MN	Hudson	Land
Putnam	2	8 7 6	mha34700	ROW b Brewster Brewster N	Milepost 52,Sta-Mon# 275	MN	Harlem	ROW
Putnam	3	20	mha37900	ROW b Brewster N Patterson	Milepost 58,Sta-Mon# 306.5	MN	Harlem	ROW
Putnam	3	20	mha37950	ROW b Brewster N Patterson	Milepost 58,Sta-Mon# 307	MN	Harlem	ROW
Putnam	3	20	mha38000	ROW b Brewster N Patterson	Milepost 58,Sta-Mon# 307.5	MN	Harlem	ROW
Putnam	3	20	mha38050	ROW b Brewster N Patterson	Milepost 58,Sta-Mon# 308	MN	Harlem	ROW
Putnam	3	20	mha38100	ROW b Brewster N Patterson	Milepost 58,Sta-Mon# 308.5	MN	Harlem	ROW
Putnam	3	20	mha38150	ROW b Brewster N Patterson	Milepost 58,Sta-Mon# 309	MN	Harlem	ROW
Putnam	3	20	mha38200	ROW b Brewster N Patterson	Milepost 58,Sta-Mon# 309.5	MN	Harlem	ROW
Putnam	3	20	mha38250	ROW b Brewster N Patterson	Milepost 58,Sta-Mon# 310	MN	Harlem	ROW
Putnam	3	20	mha38300	ROW b Brewster N Patterson	Milepost 58,Sta-Mon# 310.5	MN	Harlem	ROW
Putnam	3	20	mha38350	ROW b Brewster N Patterson	Milepost 58,Sta-Mon# 311	MN	Harlem	ROW
Putnam	3	20	mha38400	ROW b Brewster N Patterson	Milepost 58,Sta-Mon# 311.5	MN	Harlem	ROW
Putnam	3	20	mha38450	ROW b Brewster N Patterson	Milepost 59,Sta-Mon# 312	MN	Harlem	ROW
Putnam	3	20	mha38500	ROW b Brewster N Patterson	Milepost 59,Sta-Mon# 312.5	MN	Harlem	ROW
Putnam	3	20	mha38550	ROW b Brewster N Patterson	Milepost 59,Sta-Mon# 313	MN	Harlem	ROW
Putnam	3	20	mha38600	ROW b Brewster N Patterson	Milepost 59,Sta-Mon# 313.5	MN	Harlem	ROW
Putnam	3	20	mha38650	ROW b Brewster N Patterson	Milepost 59,Sta-Mon# 314	MN	Harlem	ROW
Putnam	3	20	mha38700	ROW b Brewster N Patterson	Milepost 59,Sta-Mon# 314.5	MN	Harlem	ROW
Putnam	3	20	mha38750	ROW b Brewster N Patterson	Milepost 59,Sta-Mon# 315	MN	Harlem	ROW
Putnam	3	20	mha38800	ROW b Brewster N Patterson	Milepost 59,Sta-Mon# 315.5	MN	Harlem	ROW

## MTA PROPERTY LISTING FOR NYS REPORTING

Putnam	3	20	mha38850	ROW b Brewster N Patterson	Milepost 59,Sta-Mon# 316	MN	Harlem	ROW
Putnam	3	20	mha38900	ROW b Brewster N Patterson	Milepost 59,Sta-Mon# 316.5	MN	Harlem	ROW
Putnam	3	20	mha39054	R Easement at Row Patterson	Sta-Mon #318	MN	Harlem	Receivable Easement
Putnam	5	23	mha36800	ROW b Brewster N Patterson	Milepost 55,Sta-Mon# 295.5	MN	Harlem	ROW
Putnam	5	23	mha36850	ROW b Brewster N Patterson	Milepost 56,Sta-Mon# 296	MN	Harlem	ROW
Putnam	5	23	mha36900	ROW b Brewster N Patterson	Milepost 56,Sta-Mon# 296.5	MN	Harlem	ROW
Putnam	5	23	mha36950	ROW b Brewster N Patterson	Milepost 56,Sta-Mon# 297	MN	Harlem	ROW
Putnam	5	23	mha37000	ROW b Brewster N Patterson	Milepost 56,Sta-Mon# 297.5	MN	Harlem	ROW
Putnam	5	23	mha37050	ROW b Brewster N Patterson	Milepost 56,Sta-Mon# 298	MN	Harlem	ROW
Putnam	5	23	mha37100	ROW b Brewster N Patterson	Milepost 56,Sta-Mon# 298.5	MN	Harlem	ROW
Putnam	5	23	mha37150	ROW b Brewster N Patterson	Milepost 56,Sta-Mon# 299	MN	Harlem	ROW
Putnam	5	23	mha37200	ROW b Brewster N Patterson	Milepost 56,Sta-Mon# 299.5	MN	Harlem	ROW
Putnam	34	5	28	mma02800	ROW b Patterson T. Southeast Old M'post 63.5,Sta-Mon# 10230	MN	Maybrook/Beacon	ROW
Putnam	34	5	28	mma02900	ROW b Patterson T. Southeast Old M'post 63.5,Sta-Mon# 10240	MN	Maybrook/Beacon	ROW
Putnam	34	5	28	mma03000	ROW b Patterson T. Southeast Old M'post 62.5,Sta-Mon# 10250	MN	Maybrook/Beacon	ROW
Putnam	34	5	28	mma03100	ROW b Patterson T. Southeast Old M'post 62.5,Sta-Mon# 10260	MN	Maybrook/Beacon	ROW
Putnam	34	5	28	mma03200	ROW b Patterson T. Southeast Old M'post 62.5,Sta-Mon# 10270	MN	Maybrook/Beacon	ROW
Putnam	34	5	28	mma03300	ROW b Patterson T. Southeast Old M'post 62.5,Sta-Mon# 10280	MN	Maybrook/Beacon	ROW
Putnam	34	5	28	mma03305	ROW b Patterson T. Southeast Old M'post 62.5, sta-Mon#10290	MN	Maybrook/Beacon	ROW
Putnam	34	5	28	mma03310	ROW b Patterson T. Southeast Old M'post 62.5, STa-Mon#10300	MN	Maybrook/Beacon	ROW
Putnam	34	5	28	mma03400	ROW b Patterson T. Southeast Old M'post 61.5,Sta-Mon# 10310	MN	Maybrook/Beacon	ROW
Putnam	34	5	28	mma03500	ROW b Patterson T. Southeast Old M'post 61.5,Sta-Mon# 10320	MN	Maybrook/Beacon	ROW
Putnam	7	1	mha34645	Access at Brewster Station	Sta-Mon 274.5	MN	Harlem	Land
Queens			bb141661	Salt Shed Facility for QMT	Bordon Avenue	BT	Block/Lot	Land
Queens			bb143541	CROSS BAY BRIDGE	Cross Bay Boulevard	BT	Block/Lot	Bridge
Queens			lbl50941	63 St Tunnel LIR Level	Under East River	LIR	Main Line	Tunnel
Queens			lfr02100	ROW b Jamaica Locust Manor	Beaver Rd	LIR	Far Rockaway	ROW
Queens			lli18710	Parking at Richmond Hill	84 Avenue and 117th Street	LIR		Land
Queens			lma00001	Bicycle Racks	Various Locations	LIR	Block/Lot	Land
Queens			lml13650	ROW b Jamaica Hollis	Sta-mon # 560	LIR	Main Line	ROW
Queens			lpw03901	Brdg b flush Main st Murray P	Sta-Mon# 425	LIR	Port Washington	Bridge
Queens			lpw09551	Corporal Kennedy St Bridge	Sta-Mon# 564+91	LIR	Port Washington	Bridge
Queens			lte00001	NY Telephone Agreement	Various Locations	LIR	Block/Lot	Telecom
Queens			lte00002	AT&T Payphones	Various Locations	LIR	Block/Lot	Telecom
Queens			lte00004	Cellular Phones	LIRR	LIR		Telecom
Queens			tar46400	JAMAICA VAN WYCK	Queens Blvd/Van Wyck Expy	NYCT	Archer Avenue	Station

## MTA PROPERTY LISTING FOR NYS REPORTING

Queens		tar46500	SUTPHIN BLVD	Archer Ave/Sutphin Blvd	NYCT	Archer Avenue	Station
Queens		tar46600	JAMAICA CENTER PARSONS	Parsons Blvd/Archer Ave	NYCT	Archer Avenue	Station
Queens		tas13700	39 AVE (BEEBE)	39 Ave/31 St	NYCT	Astoria	Station
Queens		tas13800	36 AVE (WASHINGTON)	36 Ave/31 St	NYCT	Astoria	Station
Queens		tas13900	BROADWAY	Broadway/31 St	NYCT	Astoria	Station
Queens		tas14000	30 AVE (GRAND)	30 Ave/31 St	NYCT	Astoria	Station
Queens		tas14100	ASTORIA BLVD (HOYT AVE)	ASTORIA BLVD/31 St	NYCT	Astoria	Station
Queens		tbl50207	E'ment fr Triolo Gaspare	61-38 Madison St	NYCT	Myrtle Avenue	Payable Easement
Queens		tbl50219	Easement from Leonard Cascia	64-22 Madison Street	NYCT	Myrtle Avenue	Payable Easement
Queens		tbl50226	E'ment fr Giuseppe D. Vito	64-42 Madison Street	NYCT	Myrtle Avenue	Payable Easement
Queens		tbl65280	Con Ed at Junction Blvd	Junction Blvd	NYCT	Block/Lot	Ducts
Queens	1	tct24500	LIC COURT SQ	Court Sq/45 Rd	NYCT	Crosstown	Station
Queens	1	tct24600	VAN ALST AVE 21ST ST	21 St/Jackson Ave	NYCT	Crosstown	Station
Queens		tdu00001	Telephone ducts 53 St Tube	S tube 53 St Tunnel	NYCT	Block/Lot	Ducts
Queens		tfl41200	VERNON JACKSON	Vernon Blvd/Jackson Ave	NYCT	Flushing	Station
Queens		tfl41300	HUNTERS POINT AVE	49 Ave/21 St	NYCT	Flushing	Station
Queens		tfl41400	45 Rd COURT HOUSE SQ	Jackson Ave	NYCT	Flushing	Station
Queens		tfl41500	QUEENSBORO PLAZA	Northern Blvd	NYCT	Flushing	Station
Queens		tfl41600	33 ST RAWSON	33 St/Queens Blvd	NYCT	Flushing	Station
Queens		tfl41680	39th St Signal Room	Queens Blvd and 39th St	NYCT	Flushing	Building
Queens		tfl41685	Substation at 39th St	Queens Blvd and 39th St	NYCT	Flushing	Substation
Queens		tfl41700	40 ST LOWERY	Queens Blvd/40 St	NYCT	Flushing	Station
Queens		tfl41800	46 ST (BLISS ST)	Queens Blvd/46 St	NYCT	Flushing	Station
Queens		tfl41900	52 ST (LINCOLN AVE)	Roosevelt Ave/52 St	NYCT	Flushing	Station
Queens		tfl42000	61ST ST (WOODSIDE)	Roosevelt Ave/61 St	NYCT	Flushing	Station
Queens		tfl42100	69 ST (FISK AVE)	Roosevelt Ave/69 St	NYCT	Flushing	Station
Queens		tfl42200	74TH BROADWAY ROOSEVELT	Roosevelt Ave/74 St	NYCT	Flushing	Station
Queens		tfl42300	82 ST Jackson Hts	82 St/Roosevelt Ave	NYCT	Flushing	Station
Queens		tfl42400	90 ST	90 St/Roosevelt Ave	NYCT	Flushing	Station
Queens		tfl42500	JUNCTION BLVD	Junction Blvd/Roosevelt Ave	NYCT	Flushing	Station
Queens		tfl42600	103 ST	103 St/Roosevelt Ave	NYCT	Flushing	Station
Queens		tfl42650	108th Street Cable Xing	Roosevelt Ave and 108th Street	NYCT	Flushing	Receivable Easement
Queens		tfl42700	111 ST	111 St/Roosevelt Ave	NYCT	Flushing	Station
Queens		tfl42800	WILLETS POINT CITI FIELD	Willets Pt Blvd/Roosevelt Ave	NYCT	Flushing	Station
Queens		tfl42900	MAIN ST	Main St/Roosevelt Ave	NYCT	Flushing	Station
Queens		tja12400	75 ST	75 St/Jamaica Ave	NYCT	Jamaica	Station

## MTA PROPERTY LISTING FOR NYS REPORTING

Queens	tja12500	FOREST PKWY 85 ST	Forest Pkwy/85 St/Jamaica Ave	NYCT	Jamaica	Station
Queens	tja12600	WOODHAVEN BLVD	Woodhaven Blvd/Jamaica Ave	NYCT	Jamaica	Station
Queens	tja12700	104 ST	104 St/Jamaica Ave	NYCT	Jamaica	Station
Queens	tja12800	111 ST	111 St/Jamaica Ave	NYCT	Jamaica	Station
Queens	tja12900	121 ST	121 St/Jamaica Ave	NYCT	Jamaica	Station
Queens	tli18900	80 ST (HUDSON ST)	80 St/Liberty Ave	NYCT	Liberty Avenue	Station
Queens	tli19000	88 ST (BOYD AVE.)	88 St/Liberty Ave	NYCT	Liberty Avenue	Station
Queens	tli19100	ROCKAWAY BLVD	Rockaway Blvd/Woodhave Blvd	NYCT	Liberty Avenue	Station
Queens	tli19200	104 ST (OXFORD AVE)	104 St/Liberty Ave	NYCT	Liberty Avenue	Station
Queens	tli19300	111 ST (GREENWOOD AVE)	111 St/Liberty Ave	NYCT	Liberty Avenue	Station
Queens	tli19400	LEFFERTS BLVD	Lefferts Blvd/Liberty Ave	NYCT	Liberty Avenue	Station
Queens	tmy13300	SENECA AVE	Palmetto St	NYCT	Myrtle Avenue	Station
Queens	tmy13500	FRESH POND RD	67 Ave	NYCT	Myrtle Avenue	Station
Queens	tmy13600	METROPOLITAN AVE	Metropolitan Ave	NYCT	Myrtle Avenue	Station
Queens	tqb22400	23 ST ELY AVE	44 Dr	NYCT	Queens Blvd.	Station
Queens	tqb22500	QUEENS PLAZA	Queens Blvd/Northern Blvd	NYCT	Queens Blvd.	Station
Queens	tqb22600	36 ST	Northern Blvd	NYCT	Queens Blvd.	Station
Queens	tqb22700	STEINWAY ST	Broadway	NYCT	Queens Blvd.	Station
Queens	tqb22800	46 ST	46 St/Broadway	NYCT	Queens Blvd.	Station
Queens	tqb22900	NORTHERN BLVD	Northern Blvd/Broadway	NYCT	Queens Blvd.	Station
Queens	tqb23000	65 ST	65 St/Broadway	NYCT	Queens Blvd.	Station
Queens	tqb23200	ELMHURST AVE	8255-65 Broadway (Fee)	NYCT	Queens Blvd.	Station
Queens	tqb23300	GRAND AVE NEWTOWN	Grand Ave/Qns Blvd	NYCT	Queens Blvd.	Station
Queens	tqb23400	WOODHAVEN BLVD	Woodhaven Blvd/Qns Blvd	NYCT	Queens Blvd.	Station
Queens	tqb23500	63 DR REGO PARK	63 Dr/Queens Blvd	NYCT	Queens Blvd.	Station
Queens	tqb23501	Tunnel Rego to Parsons	No Address	NYCT	Queens Blvd.	Ducts
Queens	tqb23600	67 AVE	67 Ave/Qns Blvd	NYCT	Queens Blvd.	Station
Queens	tqb23700	71ST FOREST HILLS CONTINE	71 St & Qns Blvd	NYCT	Queens Blvd.	Station
Queens	tqb23800	75 AVE	75 Ave & Qns Blvd	NYCT	Queens Blvd.	Station
Queens	tqb23900	UNION TPKE	Queens Blvd	NYCT	Queens Blvd.	Station
Queens	tqb24000	VAN WYCK BLVD	Main St	NYCT	Queens Blvd.	Station
Queens	tqb24100	SUTPHIN BLVD	Hillside Ave	NYCT	Queens Blvd.	Station
Queens	tqb24200	PARSONS BLVD	Hillside Ave	NYCT	Queens Blvd.	Station
Queens	tqb24300	169 ST	Hillside Ave	NYCT	Queens Blvd.	Station
Queens	tqb24400	179 ST JAMAICA	Hillside Ave	NYCT	Queens Blvd.	Station
Queens	tro19600	AQUEDUCT RACE TRACK	N. Conduit Ave	NYCT	Rockaway	Station

## MTA PROPERTY LISTING FOR NYS REPORTING

Queens			tro19700	HOWARD BEACH	159th Ave/JFK Airport	NYCT	Rockaway	Station	
Queens			tro19714	Easement North Channel Bridge	A' Train ROW	NYCT	Rockaway	Payable Easement	
Queens			tro19799	Pyble Esmnt S Channel Bridge	A' Train ROW	NYCT	Rockaway	Payable Easement	
Queens			tro19801	Queens Hammels Wye	B 84-B 85 Sts/Rockaway Freeway	NYCT	Rockaway	Yard	
Queens			tro19900	BEACH 90 ST (HOLLAND)	B. 90 St & Rockaway Freeway	NYCT	Rockaway	Station	
Queens			tro20000	BEACH 98 ST (PLAYLAND)	98 St/Rockaway Freeway	NYCT	Rockaway	Station	
Queens			tro20100	BEACH 105 ST (SEASIDE)	105 St/Rockaway Freeway	NYCT	Rockaway	Station	
Queens			tro20200	BEACH 116 ST (ROCKAWAY PK)	Beach 116th St./Beach Channel Dr.	NYCT	Rockaway	Station	
Queens			tro20300	BEACH 67 ST (GASTON)	Beach 67 St/Rockaway Freeway	NYCT	Rockaway	Station	
Queens			tro20319	Beach 67th St Easement	301 BEACH 67 STREET	NYCT	Rockaway	Payable Easement	
Queens			tro20400	BEACH 60 ST (STRAITON)	Beach 60 St/Rockaway Freeway	NYCT	Rockaway	Station	
Queens			tro20500	BEACH 44 ST (FRANK)	Beach 44 St/Rockaway Freeway	NYCT	Rockaway	Station	
Queens			tro20600	BEACH 36 ST (EDGEMERE)	Beach 36 St/Rockaway Freeway	NYCT	Rockaway	Station	
Queens			tro20700	BEACH 25 ST (WAVECREST)	25-01 Far Rockaway Blvd	NYCT	Rockaway	Station	
Queens			tro20800	MOTT AVE (FAR ROCKAWAY)	Mott Ave/Beach Channel Dr	NYCT	Rockaway	Station	
Queens			tsi46900	21 ST QUEENSBRIDGE	21 St/41 Ave	NYCT	63rd Street	Station	
Queens			xbl50942	63 St Tunnel	Under East River	NYCT	63rd Street	Tunnel	
Queens			xbl65460	Roosevelt Ave Bridge	Roosevelt Ave	NYCT	Flushing	Ducts	
Queens			xbl65600	LILCO from Dickens to B 106 St	Rockaway El	NYCT	Rockaway	Ducts	
Queens			xbl65760	Queens Blvd Elevated ROW	Queens Blvd	NYCT	Flushing	Ducts	
Queens			xbl65780	Jackson Ave ROW	41 Ave	NYCT	Flushing	Ducts	
Queens			xbl65800	MCI Myrtle Ave ROW	Column M-12-B	NYCT	Myrtle Avenue	Ducts	
Queens			xbl65820	MCI Myrtle Ave ROW	Column M-182-B	NYCT	Myrtle Avenue	Ducts	
Queens			xbl65880	Long Island City	Column 113-121	NYCT	Flushing	Ducts	
Queens	1	000002	1	lbl47320	Billboard at Midtown Tunnel	45 Ave	LIR	Block/Lot	Billboard
Queens	1	000003	1	bb148920	Billboard at Midtown Tunnel	Borden Ave	BT	Block/Lot	Billboard
Queens	1	000006	1	bb154060	Midtown Tunnel	2 St	BT	Block/Lot	Tunnel
Queens	1	000006	1	bb154080	Midtown Tunnel	2 St	BT	Block/Lot	Payable Easement
Queens	1	000006	1	l1i00100	LIC Freight Yard	2 St	LIR	LI CITY_Lower Montauk	Yard
Queens		000006	1 (p/o)	l1i00103	Easements in LIC	5124 2nd Street	LIR		Payable Easement
Queens		000006	2 (p/o)	l1i00104	Easement in LIC	5130 2nd Street	LIR		Payable Easement
Queens	1	000006	3	l1i00101	Substation in LIC Freight Yard	Sta-Mon# 0	LIR	LI CITY_Lower Montauk	Substation
Queens		000006	3 (p/o)	l1i00102	Payable Esmnt for Substation	2nd St and 54th Ave	LIR	LI CITY_Lower Montauk	Payable Easement
Queens	1	000007	1	l1i00200	LIC Freight Yard	47 Rd	LIR	LI CITY_Lower Montauk	Land
Queens	1	000013	1	l1i00300	LIC Freight Yard	Vernon Blvd / 54 Ave	LIR	LI CITY_Lower Montauk	ROW
Queens	1	000013	1	l1i00400	LONG ISLAND CITY	Vernon Blvd / 54 Ave	LIR	LI CITY_Lower Montauk	Station

## MTA PROPERTY LISTING FOR NYS REPORTING

Queens	1	000013	1	lil00500	LIC Freight Yard	Vernon Blvd / 54 Ave	LIR	LI CITY_Lower Montauk	Yard
Queens	1	000013	1	lil00600	LIC Freight Yard	Vernon Blvd / 54 Ave	LIR	LI CITY_Lower Montauk	ROW
Queens	1	000013	1	lil00700	LIC Freight Yard	Vernon Blvd / 54 Ave	LIR	LI CITY_Lower Montauk	ROW
Queens	1	000013	1	lil01100	ROW b LIC and Glendale	Vernon Blvd / 54 Ave	LIR	LI CITY_Lower Montauk	ROW
Queens	1	000013	1	tct24601	IND ROW; Rte 107 X Town Lir	Vernon Blvd / 54 Ave	NYCT	Crosstown	ROW
Queens	1	000013	100	lil01000	LIC Freight Yard	Sta-Mon # 10	LIR	LI CITY_Lower Montauk	Grade Crossing
Queens	1	000013	100	tct24602	IND ROW; Rte 107 X Town Lir	535A 54 Ave	NYCT	Crosstown	ROW
Queens	1	000013	100	tct24603	IND ROW; Rte 107 X Town Lir	54 Ave	NYCT	Crosstown	ROW
Queens	1	000013	105	tct24604	IND ROW; Rte 107 X Town Lir	54 Ave	NYCT	Crosstown	ROW
Queens	1	000013	135	bb141660	Vacant Land 3rd Tube For QMT	Borden Ave	BT	Block/Lot	Tunnel
Queens	1	000013	135	lil01200	Easement b LIC and Glendale	Borden Ave	LIR	LI CITY_Lower Montauk	Payable Easement
Queens	1	000013	25	bb15620	Midtown Tunnel	Borden Ave	BT	Block/Lot	Tunnel
Queens	1	000013	35	lil00800	Substation @ LIC Freight Yard	52-25 2nd St	LIR	LI CITY_Lower Montauk	Substation
Queens		000013	35	lil00901	LIC Diesel Yard	55-25 Second St	LIR	LI CITY_Lower Montauk	Yard
Queens		000015	6	xb156121	Future QMT Vehicle Garage	2-15 Borden Ave	BT	Block/Lot	Garage
Queens	1	000017	1	xb146900	IRT ROW; Flushing Line	5 St/50 Ave	NYCT	Flushing	ROW
Queens	1	000017	19	xb146920	Flushing Line Emer Exit	50 Ave	NYCT	Flushing	ROW
Queens	1	000017	21	xb146960	IRT ROW; Flushing Line	50 Ave	NYCT	Flushing	ROW
Queens	1	000017	28	xb146980	IRT ROW; Flushing Line	50 Ave	NYCT	Flushing	ROW
Queens	1	000018	5	xb147020	IRT ROW; Flushing Line	48 Ave	NYCT	Flushing	ROW
Queens	1	000031	31	lil01300	LIRR Land und Air Rights Lot	49 Ave	LIR	LI CITY_Lower Montauk	ROW
Queens	1	000034	1	bb149660	Triboro Bridge Approach	50 Ave	BT	Block/Lot	Bridge
Queens	1	000036	1	tct24605	IND ROW; Rte 107 X Town Lir	54 Ave	NYCT	Crosstown	ROW
Queens	1	000037	1	lil01400	LIC Freight Yard	53 Ave	LIR	LI CITY_Lower Montauk	ROW
Queens	1	000037	25	lil50820	LIRR Easements	Borden Ave	LIR	Block/Lot	Payable Easement
Queens		000037	7	lil00750	Payable Easement	10-04 Borden Avenue	LIR		Payable Easement
Queens		000039		bb15621	Toll Plz Queens Midtown Tunne	Long Island City Toll Plaza	BT	Block/Lot	Tunnel
Queens	1	000039	133	lil01500	ROW b LIC and Glendale	51 Ave	LIR	LI CITY_Lower Montauk	ROW
Queens	1	000039	194	lil51480	Easment at Borden Ave	Borden Ave	LIR	Block/Lot	Payable Easement
Queens	1	000039	194	lil01600	ROW b LIC and Glendale	Borden Ave	LIR	LI CITY_Lower Montauk	ROW
Queens	1	000039	2	bb151500	Midtown Tunnel	Borden Ave	BT	Block/Lot	Tunnel
Queens	1	000039	60	xb151520	IRT; Substation	50 Ave	NYCT	Flushing	Substation
Queens	1	000039	62	xb151540	IRT; Substation	50 Ave	NYCT	Flushing	ROW
Queens	1	000040	1	bb151640	Garage & Gas Parking Lot	1055 51 Ave	BT	Block/Lot	Parking
Queens	1	000040	24	bb151641	QMT Building Rehabilitation	10-50 50th Ave	BT	Block/Lot	Offices
Queens	1	000041	10	xb151720	IRT ROW; Flushing Line	50 Ave	NYCT	Flushing	ROW

## MTA PROPERTY LISTING FOR NYS REPORTING

Queens	1	000044	27	lii01700	LIRR Land und Air Rights Lot	48 Ave	LIR	LI CITY_Lower Montauk	Parking
Queens	1	000044	9027	lii02603	Air rights over Lot 27	48th Ave, Sta Mon# 35	LIR	LI CITY_Lower Montauk	ROW
Queens	1	000061	5	lii01800	LIRR Land und Air Rights Lot	Jackson Ave	LIR	LI CITY_Lower Montauk	ROW
Queens	1	000061	50	lii01900	LIRR Land und Air Rights Lot	21 St	LIR	LI CITY_Lower Montauk	ROW
Queens	1	000061	6	lii02000	Garage & Gas Stations	1124 Jackson Ave	LIR	LI CITY_Lower Montauk	Land
Queens	1	000065	1	lii02200	LIRR ROW, Stations & Yards	Borden Ave	LIR	LI CITY_Lower Montauk	ROW
Queens	1	000065	36	lii02100	Poultry Market	White Autocar Plaza	LIR	LI CITY_Lower Montauk	Land
Queens	1	000068	1	lii02300	ROW adj to Poultry Market	Sta-Mon # 25	LIR	LI CITY_Lower Montauk	ROW
Queens	1	000068	1	lii02400	LIC Freight Yard	Sta-Mon # 25	LIR	LI CITY_Lower Montauk	Yard
Queens	1	000068	1	lii02500	ROW adj to Poultry Market	Sta-Mon # 30	LIR	LI CITY_Lower Montauk	ROW
Queens	1	000068	1	lii02600	ROW adj to Poultry Market	Sta-Mon # 35	LIR	LI CITY_Lower Montauk	ROW
Queens	1	000068	150	lii02800	Poultry Market	Sta-Mon # 25	LIR	LI CITY_Lower Montauk	Land
Queens	1	000068	150	lii02900	Poultry Market	Sta-Mon # 25	LIR	LI CITY Lower Montauk	Building
Queens	1	000068	150	lii03200	Poultry Mkt Asphalt? Go Tours	2400 Newtown Creek	LIR	LI CITY_Lower Montauk	Land
Queens	1	000068	251	lii03300	Poultry Mkt Asphalt	Newtown Creek	LIR	LI CITY_Lower Montauk	Land
Queens	1	000068	73	lii03400	ROW b LIC and Glendale	Borden Ave	LIR	LI CITY_Lower Montauk	ROW
Queens	1	000068	74	lii02700	ROW at Dutch Kills	Montauk Cutoff	LIR	LI CITY_Lower Montauk	ROW
Queens	1	000070	18	lhp00040	LIRR ROW, Stations & Yards	Midtown Tunnel Plaza	LIR	Hunters Point	ROW
Queens	1	000070	37	lii03500	ROW b LIC and Glendale	Midtown Tunnel Plaza	LIR	LI CITY_Lower Montauk	ROW
Queens	1	000070	38	lhp00120	LIRR ROW, Stations & Yards	Midtown Tunnel Plaza	LIR	Hunters Point	ROW
Queens	1	000070	45	lhp00160	LIRR ROW, Stations & Yards	Midtown Tunnel Plaza	LIR	Hunters Point	ROW
Queens	1	000070	6	lhp00200	LIRR ROW, Stations & Yards	Midtown Tunnel Plaza	LIR	Hunters Point	ROW
Queens	1	000071	1	xb154840	IRT ROW; Flushing Line	21 St	NYCT	Flushing	ROW
Queens	1	000071	9	lhp00240	LIRR ROW, Stations & Yards	49 Ave	LIR	Hunters Point	ROW
Queens	1	000072	1	lbl54900	LIRR Land und Air Rights Lot	4630 21 St	LIR	Block/Lot	Land
Queens	1	000072	1	lml00155	Arch St Yard	49 Ave & 21 St	LIR	Main Line	Yard
Queens	1	000072	1	xb154920	IRT ROW; Flushing Line	21 St	NYCT	Flushing	ROW
Queens	1	000072	20	lml00050	Crane St Yards	21 St and Crane St	LIR	Main Line	Yard
Queens	1	000072	200	lhp00280	Block 72 Lot 200	Sta-mon #40	LIR	Hunters Point	ROW
Queens	1	000072	200	lhp00320	HUNTERSPOINT AVE STATION	Sta-mon #40	LIR	Hunters Point	Station
Queens	1	000072	200	lhp00360	Footbridge at Hunterspoint Sta	Sta-mon #40	LIR	Hunters Point	Footbridge
Queens	1	000072	200	lml00100	Diesel Yard	Sta-mon #45	LIR	Main Line	Yard
Queens	1	000072	200	lml00150	ROW b Hnterspnt Ave Woodsic	Sta-Mon # 50	LIR	Main Line	ROW
Queens	1	000072	200	lml00200	ROW b Hnterspnt Ave Woodsic	Sta-mon # 55	LIR	Main Line	ROW
Queens	1	000072	200	lml00250	Subst b Hnterspnt Ave Woodsic	Sta-mon # 60	LIR	Main Line	Substation
Queens	1	000072	250	lii03600	ROW b LIC and Glendale	XXX St	LIR	LI CITY_Lower Montauk	ROW

## MTA PROPERTY LISTING FOR NYS REPORTING

Queens	1	000072	250	lil03700	ROW b LIC and Glendale	Jackson Ave	LIR	LI CITY_Lower Montauk	ROW
Queens	1	000072	250	xb154960	IRT ROW; Flushing Line	21 St	NYCT	Flushing	ROW
Queens	1	000072	255	xb155020	IRT ROW; Flushing Line	Jackson Ave	NYCT	Flushing	ROW
Queens	1	000072	51	lil03800	LIRR Land und Air Rights Lot	Jackson Ave	LIR	LI CITY_Lower Montauk	Land
Queens	1	000072	80	xb155060	IRT ROW; Flushing Line	Jackson Ave	NYCT	Flushing	ROW
Queens	1	000072	9001	lhp00042	Bl# 72 Lot# 9001	21 St	LIR	Hunters Point	ROW
Queens	1	000072	9001	lhp00281	Bl# 72 Lot# 9001	21 St	LIR	Hunters Point	ROW
Queens	1	000072	9001	lhp02503	Bl# 72 Lot# 9001	21St	LIR	Hunters Point	ROW
Queens	1	000072	9001	lil00162	Bl# 72 Lot# 9001	21 St	LIR	LI CITY_Lower Montauk	ROW
Queens	1	000072	9001	lil02701	Bl# 72 Lot# 9001	21 St	LIR	Hunters Point	ROW
Queens	1	000072	9001	lil04201	Bl# 72 Lot# 9001	21 St	LIR	LI CITY_Lower Montauk	ROW
Queens	1	000072	9051	lhp00041	BL#72 Lot# 9051	Jackson Ave	LIR	Hunters Point	ROW
Queens	1	000072	9051	lil02601	Bl# 72 Lot# 9051	Jackson Ave	LIR	LI CITY_Lower Montauk	ROW
Queens	1	000080	17	tbl65961	Court Sq. Station Entrance	2401-2407 Jackson Ave	NYCT	Crosstown	Payable Easement
Queens	1	000083	1	lml00851	Court Square Garage (Del Bay)	Sta-Mon# 75	LIR	Main Line	Receivable Easement
Queens	1	000097	1	lml00300	Degnon Terminal	27 St	LIR	Main Line	Payable Easement
Queens	1	000098	1	lml00350	Degnon Terminal	Pearson St	LIR	Main Line	Payable Easement
Queens	1	000100	2	lml00400	Degnon Terminal	49 Ave	LIR	Main Line	ROW
Queens	1	000109	3	lil03900	Degnon Terminal	Borden Ave	LIR	LI CITY_Lower Montauk	ROW
Queens	1	000110	1	lil04000	Degnon Terminal	51 Ave	LIR	LI CITY_Lower Montauk	ROW
Queens	1	000111	1	lil04100	ROW b LIC and Glendale	50 Ave	LIR	LI CITY_Lower Montauk	ROW
Queens	1	000115	150	lbl39100	Degnon Terminal	47 Ave	LIR	Hunters Point	ROW
Queens	1	000115	86	lbl39120	Degnon Terminal	47 Ave	LIR	Hunters Point	ROW
Queens	2	000119	4	lml01900	ROW b Hnterspnt Ave	Woodsic 48 St	LIR	Main Line	ROW
Queens		000119	4	lml01991	Pending swap	LIRR ROW a Block 119 Lot p/o 4	LIR	Main Line	Land
Queens	2	000119	4	lml02050	ROW b Hnterspnt Ave	Woodsic Sta-mon # 140	LIR	Main Line	ROW
Queens	2	000119	4	lml02100	ROW b Hnterspnt Ave	Woodsic Sta-mon # 145	LIR	Main Line	ROW
Queens	2	000120	1	lml01950	ROW b Hnterspnt Ave	Woodsic Sta-mon # 135	LIR	Main Line	ROW
Queens	2	000120	76	lml02000	ROW b Hnterspnt Ave	Woodsic Northern Blvd	LIR	Main Line	ROW
Queens	2	000142	5	lml01750	ROW b Hnterspnt Ave	Woodsic 43 St	LIR	Main Line	ROW
Queens	2	000142	5	lml01800	ROW b Hnterspnt Ave	Woodsic Sta-mon # 125	LIR	Main Line	ROW
Queens	2	000142	5	lml01850	ROW b Hnterspnt Ave	Woodsic Sta-mon # 130	LIR	Main Line	ROW
Queens	2	000183	1	lbl47080	Sunnyside Yard	Northern Blvd	LIR	Block/Lot	Yard
Queens	2	000183	160	lml01650	Sunnyside Yard	Northern Blvd	LIR	Main Line	ROW
Queens	2	000183	192	les00854	38 56 43 St	38-56 43 St	MTA	East Side Access	ROW
Queens	2	000183	195	les00853	38 60 43 St	38-60 43 St	MTA	East Side Access	ROW



## MTA PROPERTY LISTING FOR NYS REPORTING

Queens	2	000183	200	les00852	38 64 43 St	38-64 43 St	MTA	East Side Access	ROW
Queens	2	000183	250	lml01701	Harold Tower	Sta-Mon# 115	LIR	Hunters Point	Payable Easement
Queens	2	000183	332	lml01702	Harold Tower	Sta-Mon# 115	LIR	Hunters Point	Payable Easement
Queens	2	000183	345	lml01550	ROW b Hnterspnt Ave	Woodsic Sta-mon # 105	LIR	Main Line	ROW
Queens	2	000183	345	lml01600	ROW b Hnterspnt Ave	Woodsic Sta-mon # 110	LIR	Main Line	ROW
Queens	2	000183	345	lml01700	ROW b Hnterspnt Ave	Woodsic Sta-mon # 115	LIR	Main Line	ROW
Queens	2	000183	8	lbl47120	LIRR Land und Air Rights Lot	4008 Northern Blvd	LIR	Block/Lot	Yard
Queens	2	000214	1	lml01450	Sunnyside Yard	Honeywell St	LIR	Main Line	Yard
Queens	2	000214	68	lml01200	ROW b Hnterspnt Ave	Woodsic 39th St & Honeywell	LIR	Main Line	ROW
Queens	2	000214	68	lml01250	Substation at Sunnyside	Sta-mon # 90	LIR	Main Line	Substation
Queens	2	000214	68	lml01300	ROW b Hnterspnt Ave	Woodsic Sta-mon # 95	LIR	Main Line	ROW
Queens	2	000214	68	lml01350	ROW b Hnterspnt Ave	Woodsic Sta-mon # 100	LIR	Main Line	ROW
Queens	2	000214	68	lml01400	39 St Bridge	Sta-mon # 100	LIR	Main Line	Bridge
Queens	2	000214	68	lml01500	LIRR Land und Air Rights Lot	Honeywell St	LIR	Main Line	ROW
Queens	2	000214	9068	lil05401	Bl# 214 Lot# 9068	39th st	LIR	East Side Access	ROW
Queens	2	000214	9068	lil05501	Bl# 214 Lot#9068	39th st	LIR	East Side Access	ROW
Queens	2	000214	9068	lil05601	Bl# 214 Lot# 9068	39th st	LIR	East Side Access	ROW
Queens	2	000214	9068	lil05701	Bl# 214 Lot# 9068	39th St	LIR	East Side Access	ROW
Queens	2	000214	9068	lil05801	Bl# 214 Lot# 9068	39th st	LIR	East Side Access	ROW
Queens	2	000214	9068	lil06101	Bl# 214 Lot# 9068	39th st	LIR	East Side Access	ROW
Queens	2	000214	9068	lml01201	Bl# 214 Lot#9068	39th St	LIR	East Side Access	ROW
Queens	2	000214	9068	lml01301	Bl# 214 Lot#9068	39th st	LIR	East Side Access	ROW
Queens	2	000214	9068	lml01351	Bl# 214 Lot# 9068	39th st	LIR	East Side Access	ROW
Queens		000239		lml00852	Sunnyside Yard	Purves St	LIR	Main Line	Receivable Easement
Queens	2	000239	1	xb147620	IRT ROW; Flushing Line	Skillman Ave	NYCT	Flushing	ROW
Queens	2	000239	110	les00903	Audax Site	Northern Blvd	MTA	East Side Access	Payable Easement
Queens	2	000239	130	lml00800	ROW b Hnterspnt Ave	Woodsic Sta-Mon# 70	LIR	Main Line	ROW
Queens	2	000239	130	lml00850	Skillman Ave Bridge	Sta-Mon# 75	LIR	Main Line	Bridge
Queens	2	000239	130	lml00900	ROW b Hnterspnt Ave	Woodsic Sta-Mon# 80	LIR	Main Line	ROW
Queens	2	000239	130	lml00950	ROW b Hnterspnt Ave	Woodsic Sta-Mon# 85	LIR	Main Line	ROW
Queens	2	000239	130	lml01050	LIRR Land und Air Rights Lot	Skillman Ave	LIR	Main Line	Yard
Queens	2	000239	130	xb147680	IRT ROW; Flushing Line	Skillman Ave	NYCT	Flushing	ROW
Queens	2	000239	210	les00905	Block 239 Lot 210	Bl 239 Lot 210	MTA	East Side Access	Payable Easement
Queens	2	000239	36	lbl47700	ESA Superior Reed Site	29-50 and 29-70 Northern Blvd	LIR	Block/Lot	Land
Queens	2	000239	36	tbl47701	ESA Superior Reed Site	29-50 and 29-70 Northern Blvd	NYCT	Block/Lot	Land
Queens	2	000239	48	les00901	Fire egress for 29 46 N Blvd	29-46 N Blvd	MTA	East Side Access	Access Road

## MTA PROPERTY LISTING FOR NYS REPORTING

Queens		000239	48	les00902	Easement Modification	29-46 Northern Blvd	MTA	East Side Access	Receivable Easement
Queens	2	000239	49	les01053	Temp Easement for ESA	29-76 N Blvd	MTA	East Side Access	Payable Easement
Queens	2	000239	57	tbl50947	63 St Access	29-96 Northern Blvd	NYCT	Block/Lot	Access Road
Queens	2	000239	60	les00904	30 30 Northern Site	30-30 Northern Blvd	MTA	East Side Access	Payable Easement
Queens	2	000239	60	tsi46922	3030 Corp.	30-30 Northern Blvd	NYCT	63rd Street	Payable Easement
Queens	2	000264	1	xbl48320	IND ROW; Rt125; 60 St Tunnel	Orchard St	NYCT	Queens Blvd.	ROW
Queens	2	000264	14	xbl48340	IND ROW; Rt125; 60 St Tunnel	Orchard St/Jackson Ave	NYCT	Queens Blvd.	ROW
Queens	2	000264	15	xbl48360	IRT;	28-20 Jackson Ave	NYCT	Flushing	Substation
Queens	2	000265	13	xbl48440	IND ROW; Rt125; 60 St Tunnel	Queens St	NYCT	Queens Blvd.	ROW
Queens	2	000266	1	lml01100	Sunnyside Yard	Dutch Kills St	LIR	Main Line	ROW
Queens	2	000266	20	xbl48520	IND ROW; Rt125; 60 St Tunnel	2724 Jackson Ave	NYCT	Queens Blvd.	ROW
Queens	2	000266	21	xbl48540	IND ROW; Rt125; 60 St Tunnel	2726 Jackson Ave	NYCT	Queens Blvd.	ROW
Queens	2	000266	22	xbl48560	IND ROW; Hillside Ave	2734 Jackson Ave	NYCT	Queens Blvd.	ROW
Queens	2	000267	25	lml01150	ROW at Sunnyside	Jackson Ave	LIR	Main Line	ROW
Queens	2	000270	1	lml00550	ROW at Sunnyside	Queens Blvd	LIR	Main Line	ROW
Queens	2	000270	1	xbl48620	IRT ROW; Flushing Line	Queens Blvd	NYCT	Flushing	ROW
Queens	2	000270	2	lml00450	ROW b Hnterspnt Ave	Woodsic Sta-mon # 65	LIR	Main Line	ROW
Queens	2	000270	2	lml00500	Sunnyside Yard	Queens Blvd	LIR	Main Line	Yard
Queens	2	000270	2	lml00600	LIRR Land und Air Rights Lot	Queens Blvd	LIR	Main Line	ROW
Queens	2	000270	2	xbl48660	IRT ROW; Flushing Line	Queens Blvd	NYCT	Flushing	ROW
Queens	2	000283	1	lml00650	Degnon Terminal	3020 47 Ave	LIR	Main Line	ROW
Queens	2	000283	22	lml00700	Degnon Terminal	3002 47 Ave	LIR	Main Line	ROW
Queens	2	000287	1	lml00750	Degnon Terminal	30 Pl	LIR	Main Line	ROW
Queens	2	000294	1	lil04200	ROW b LIC and Glendale	3037 Greenpoint Ave	LIR	LI CITY_Lower Montauk	ROW
Queens	2	000294	1	lil04300	ROW b LIC and Glendale	Sta-Mon # 50	LIR	LI CITY_Lower Montauk	ROW
Queens	2	000294	1	lil04400	ROW b LIC and Glendale	Sta-Mon # 50	LIR	LI CITY_Lower Montauk	Yard
Queens	2	000294	1	lil04500	ROW b LIC and Glendale	Sta-Mon # 55	LIR	LI CITY_Lower Montauk	ROW
Queens	2	000294	1	lil04600	ROW b LIC and Glendale	Sta-Mon # 60	LIR	LI CITY_Lower Montauk	ROW
Queens	2	000294	270	lil04700	LIRR ROW, Stations & Yards	3023 Greenpoint Ave	LIR	LI CITY_Lower Montauk	ROW
Queens	2	000312	17	lil04800	ROW at Greenpoint Ave	Laurel Hill Blvd	LIR	LI CITY_Lower Montauk	ROW
Queens	2	000312	17	lil04900	ROW at Greenpoint Ave	Sta-Mon # 70	LIR	LI CITY_Lower Montauk	ROW
Queens	2	000312	17	lil05000	ROW at Greenpoint Ave	Sta-Mon # 70	LIR	LI CITY_Lower Montauk	Sidetrack
Queens	2	000312	17	lil05100	ROW at Greenpoint Ave	Sta-Mon # 75	LIR	LI CITY_Lower Montauk	ROW
Queens	2	000312	17	lil05200	ROW at Greenpoint Ave	Sta-Mon # 80	LIR	LI CITY_Lower Montauk	ROW
Queens	2	000312	17	lil05300	ROW at Greenpoint Ave	Sta-Mon # 85	LIR	LI CITY_Lower Montauk	ROW
Queens	2	000312	17	lil05400	ROW at Laurel Hill Blvd	Sta-Mon # 90	LIR	LI CITY_Lower Montauk	ROW

## MTA PROPERTY LISTING FOR NYS REPORTING

Queens	2	000312	17	lil05500	ROW at Penny Bridge	Sta-Mon # 90	LIR	LI CITY_Lower Montauk	Stat. not in use
Queens	3	000380	1	tsi46914	SSDG Realty	Northern Blvd & 33rd St	NYCT	63rd Street	ROW
Queens	3	000380	1	tsi46928	DEP Sewer Easement	Northern Blvd & 33rd St	NYCT	63rd Street	Receivable Easement
Queens	3	000380	13	tsi46915	Passanella Site	33-23 Northern Blvd	NYCT	63rd Street	ROW
Queens	3	000380	13	tsi46923	DEP Sewer Easement	33-23 Northern Blvd	NYCT	63rd Street	Receivable Easement
Queens	3	000380	14	tsi46916	Menella Site	33-21 Northern Blvd	NYCT	63rd Street	ROW
Queens	3	000380	14	tsi46929	DEP Sewer Easement	33-21 Northern Blvd	NYCT	63rd Street	Receivable Easement
Queens	3	000380	15	tsi46917	Ace Wheel & Rim	33-19 Northern Blvd	NYCT	63rd Street	ROW
Queens	3	000380	15	tsi46930	DEP Sewer Easement	33-19 Northern Blvd	NYCT	63rd Street	Receivable Easement
Queens	3	000381	21	tsi46924	San Aide site	32-21 Northern Blvd	NYCT	63rd Street	Land
Queens	3	000381	21	tsi46925	DEP Sewer Easement	Northern Blvd	NYCT	63rd Street	Receivable Easement
Queens	3	000381	26	tsi46921	San Aide Site	32-19 Northern Blvd	NYCT	63rd Street	Land
Queens	3	000381	26	tsi46926	DEP Sewer Easement	Northern Blvd	NYCT	63rd Street	Receivable Easement
Queens	3	000381	27	tsi46919	Andreas Site	32-15/17 Northern Blvd	NYCT	63rd Street	ROW
Queens	3	000381	27	tsi46920	Block 381 Lot 27 (SSDG)	Northern Blvd	NYCT	63rd Street	Land
Queens	3	000381	27	tsi46927	DEP Sewer Easement	Northern Blvd	NYCT	63rd Street	Receivable Easement
Queens	3	000401	1	tsi46908	DEP Sewer Easement	Northern Blvd/31ST/39 Ave	NYCT	63rd Street	Receivable Easement
Queens	3	000401	1	tsi46909	B&J Repair (Citgo)	39-27 Northern Blvd	NYCT	63rd Street	ROW
Queens	3	000401	7	tsi46910	DEP Sewer Easement	31-07 Northern Blvd	NYCT	63rd Street	Receivable Easement
Queens	3	000401	7	tsi46911	Reinhardt	31-19 Northern Blvd	NYCT	63rd Street	ROW
Queens	3	000402	10	tsi46912	Petinelli Electric	30-01 Northern Blvd/40th Rd	NYCT	63rd Street	Payable Easement
Queens	3	000402	8	tsi46913	Skordilis	30-07 Northern Blvd/40th rd	NYCT	63rd Street	Payable Easement
Queens	3	000403	1	xbl51660	Peerless Site lot 1	29-69 Northern Blvd	NYCT	63rd Street	ROW
Queens	3	000403	26	les51700	East Side Access	29-43 41st Ave	MTA	East Side Access	Payable Easement
Queens	3	000420	1	xbl51740	IND ROW; Rt125; 60 St Tunnel	Jackson Ave	NYCT	Queens Blvd.	ROW
Queens	3	000426	71	tfl41501	Queensboro Plaza Station	Queens Plaza South	NYCT	Flushing	Station
Queens	3	000426	71	tfl41502	Queensboro Plaza Station	Queens Plaza South	NYCT	Flushing	Station
Queens	3	000426	75	xbl51820	IND ROW; Rt125; 60 St Tunnel	23 St	NYCT	Queens Blvd.	ROW
Queens	3	000428	1	xbl51840	IND ROW; Rt125; 60 St Tunnel	43 Ave	NYCT	Queens Blvd.	ROW
Queens	3	000428	12	xbl51860	IND ROW; Rt125; 60 St Tunnel	43 Ave	NYCT	Queens Blvd.	ROW
Queens	3	000430	29	xbl51880	IND ROW; Rt125; 60 St Tunnel	27 St	NYCT	Queens Blvd.	ROW
Queens	3	000432	21	xbl51900	IND ROW; Rt125; 60 St Tunnel	Jackson Ave	NYCT	Queens Blvd.	ROW
Queens	3	000432	25	xbl51920	IND ROW; Rt125; 60 St Tunnel	43 Ave	NYCT	Queens Blvd.	ROW
Queens	3	000432	26	xbl51940	IND ROW; Rt125; 60 St Tunnel	43 Ave	NYCT	Queens Blvd.	ROW
Queens	3	000432	29	xbl51960	IND ROW; Rt125; 60 St Tunnel	Hunter St	NYCT	Queens Blvd.	ROW
Queens	3	000432	29	xbl51980	IND ROW; Rt125; 60 St Tunnel	Hunter St	NYCT	Queens Blvd.	ROW

## MTA PROPERTY LISTING FOR NYS REPORTING

Queens	3	000432	8	xbl52000	IND ROW; Rt125; 60 St Tunnel	Jackson Ave	NYCT	Queens Blvd.	ROW
Queens		000437	2 6	tqb22480	Bollards adjacent to Citigroup	23-29 44th Dr	NYCT	Queens Blvd.	ROW
Queens	3	000477	49	tbl52060	Midtown Tunnel	Vernon Blvd	NYCT	Block/Lot	ROW
Queens	3	000477	49	xbl52080	F Line Roosevelt Is to Queens	Vernon Blvd/41 Ave	NYCT	Queens Blvd.	Payable Easement
Queens	3	000477	70	tbl52100	East River Tunnel	Vernon Blvdt	NYCT	Block/Lot	ROW
Queens	4	000676	35	tqb22701	IND ROW; Rt 108 Qns Blvd Lin	32-27 Steinway St	NYCT	Queens Blvd.	ROW
Queens	4	000676	40	tqb22702	IND ROW; Rt 108 Qns Blvd Lin	32-25 Steinway St	NYCT	Queens Blvd.	ROW
Queens	4	000676	48	tqb22703	IND ROW; Rt 108 Qns Blvd Lin	40-08 Broadway	NYCT	Queens Blvd.	ROW
Queens	4	000676	55	tqb22704	IND ROW; Rt 108 Qns Blvd Lin	32-14 41 St	NYCT	Queens Blvd.	ROW
Queens	4	000677	135	tqb22705	IND ROW; Rt 108 Qns Blvd Lin	41-02 Broadway	NYCT	Queens Blvd.	ROW
Queens	5	000778	15	bb155080	Triboro Bridge Approach	Steinway St41 St	BT	Block/Lot	Payable Easement
Queens	5	000778	2	bb155100	Triboro Bridge Approach	Steinway St/41 St	BT	Block/Lot	Payable Easement
Queens		000833	12	tas14200	DITMARS BLVD (31ST ST)	31 St/Ditmars Blvd	NYCT	Astoria	Station
Queens	6	000840	1	bb156600	Triboro Br Approach & Playgrd	N/E/C Hoyt Ave South & 31 St	BT	Block/Lot	Bridge
Queens	6	000840	200	bb156620	Triboro Bridge Approach	N/E/C Hoyt Ave North & 31 St	BT	Block/Lot	Bridge
Queens	6	000840	66	xbl56640	Substation (Astoria Line)	24-28 31 St	NYCT	Astoria	Substation
Queens	6	000852	1	bb156660	Triboro Bridge Approach	Hoyt Ave	BT	Block/Lot	Bridge
Queens	6	000862	1	bb156680	Triboro Bridge Approach	Hoyt Ave	BT	Block/Lot	Bridge
Queens	6	000863	1	bb156700	Triboro Bridge Approach	Hoyt Ave	BT	Block/Lot	Bridge
Queens	6	000873	1	bb156760	Triboro Bridge Approach	25 Ave	BT	Block/Lot	Bridge
Queens	6	000874	1	bb156780	Triboro Bridge Approach	25 Ave	BT	Block/Lot	Bridge
Queens	6	000874	52	bb156800	Triboro Bridge Playground	24 Drive	BT	Block/Lot	Bridge
Queens	6	000889	1	bb156840	Astoria Park	Hoyt Ave	BT	Block/Lot	Bridge
Queens	6	000889	33	bb156860	Triboro Bridge Approach	Hoyt Ave	BT	Block/Lot	Bridge
Queens	6	000898	1	bb157000	Triboro Bridge Approach	Shore Blvd East River Park	BT	Block/Lot	ROW
Queens		001080	1	mbus0011	LaGuardia Depot	8501 24 Ave	MTAB	Block/Lot	Depot
Queens	8	001193	1	tbl39900	Revenue Building	54-21 37 Ave	NYCT	Block/Lot	Offices
Queens	8	001193	111	tbl39920	Revenue Building	33-61 54 St	NYCT	Block/Lot	Offices
Queens	8	001193	77	tbl39940	Central Electronics Shop	33-33 54 St	NYCT	Block/Lot	Offices
Queens	8	001193	87	tbl39960	Revenue Building	33-33 54 St	NYCT	Block/Lot	Offices
Queens	8	001193	88	tbl39980	Revenue Building	33-33 54 St	NYCT	Block/Lot	Offices
Queens	8	001207	32	lml02150	ROW b Hnterspnt Ave	Woodsic Sta-mon # 150	LIR	Main Line	ROW
Queens	8	001207	32	lml02200	ROW b Hnterspnt Ave	Woodsic Sta-mon # 150	LIR	Main Line	Land
Queens	8	001207	32	lml02250	ROW b Hnterspnt Ave	Woodsic Sta-mon # 150	LIR	Main Line	Land
Queens	8	001208	1	lml02300	ROW b Hnterspnt Ave	Woodsic 38-03 54	LIR	Main Line	ROW
Queens	8	001208	32	lml02301	Substation b Hnterspnt	Woodsi Sta-Mon#150	LIR	Main Line	Substation

## MTA PROPERTY LISTING FOR NYS REPORTING

Queens	8	001208	32	lml02350	ROW b Hnterspnt Ave Woodsic 38-23 55 St	LIR	Main Line	ROW
Queens	8	001212	71	lml02400	ROW b Hnterspnt Ave Woodsic 39 Ave	LIR	Main Line	ROW
Queens	8	001212	71	lml02450	ROW b Hnterspnt Ave Woodsic 39 Ave	LIR	Main Line	Land
Queens	8	001212	71	lml02500	ROW b Hnterspnt Ave Woodsic 39 Ave	LIR	Main Line	Land
Queens	8	001213	10	lbl40120	LIRR ROW, Stations & Yards 39 Ave	LIR	Block/Lot	ROW
Queens	8	001213	10	lml02550	ROW b Hnterspnt Ave Woodsic Sta-mon # 155	LIR	Main Line	ROW
Queens	8	001229	168	lml02650	ROW b Hnterspnt Ave Woodsic 39 Ave	LIR	Main Line	ROW
Queens	8	001229	50	lml02600	ROW b Hnterspnt Ave Woodsic Sta-mon # 160	LIR	Main Line	ROW
Queens	8	001229	50	lml02750	ROW b Hnterspnt Ave Woodsic Sta-mon # 165	LIR	Main Line	ROW
Queens	8	001229	50	lml02800	ROW b Hnterspnt Ave Woodsic 58-02 39 Ave	LIR	Main Line	ROW
Queens	8	001231	1	lml02850	ROW b Hnterspnt Ave Woodsic Sta-mon # 165	LIR	Main Line	ROW
Queens	8	001231	1	lml02900	Woodside Station 61-07 Roosevelt Ave	LIR	Main Line	Station
Queens	8	001269	55	lbl41180	Conrail Broadway	LIR	Block/Lot	ROW
Queens	8	001269	8	lbl41200	Conrail 34 Ave	LIR	Block/Lot	ROW
Queens	8	001269	80	lbl41220	Conrail Broadway	LIR	Block/Lot	ROW
Queens	8	001283	87	tqb23100	ROOSEVELT AVE 74 BROADW Roosevelt Ave/74 St	NYCT	Queens Blvd.	Station
Queens	8	001284	4	tqb23102	IND ROW Broadway	NYCT	Queens Blvd.	ROW
Queens	8	001284	70	tqb23103	IND ROW; Rt 108 Qns Blvd Lin 74 St	NYCT	Queens Blvd.	ROW
Queens	8	001284	71	tqb23104	IND ROW; Rt 108 Qns Blvd Lin 74 St	NYCT	Queens Blvd.	ROW
Queens	8	001288	46	tqb23105	Substation 77-05 Roosevelt Ave	NYCT	Queens Blvd.	Substation
Queens	8	001294	1	lml03000	ROW at Woodside Sta-mon # 170	LIR	Main Line	ROW
Queens	8	001294	1	lml03050	WOODSIDE STATION 6207 Woodside Ave	LIR	Main Line	Station
Queens	8	001294	1	lml03105	Woodside Ave Bridge Woodside Ave	LIR	Main Line	Bridge
Queens	8	001294	1	lml03110	Esmnt at Woodside Av Bridge Woodside Avenue	LIR	Main Line	Receivable Easement
Queens	8	001294	1	lml03115	Esmnt at Woodside Av Bridge Woodside Avenue	LIR	Main Line	Receivable Easement
Queens	8	001294	76	lml03100	Woodside (Platform) 3956 63 St	LIR	Main Line	ROW
Queens	8	001328	33	xb142720	Flushing Line ROW 57-10 Roosevelt Ave	NYCT	Flushing	ROW
Queens	8	001341	30	lml03120	Esmnt at Woodside Av Bridge Woodside Ave	LIR	Main Line	Receivable Easement
Queens	8	001341	30	lml03125	Esmnt at Woodside Av Bridge Woodside Ave	LIR	Main Line	Receivable Easement
Queens	8	001341	30	lml03150	ROW b Woodside Forest Hills Woodside Ave	LIR	Main Line	ROW
Queens	8	001341	30	lpw00050	ROW b Woodside Shea Stadiur Sta-Mon# 175	LIR	Port Washington	ROW
Queens	8	001342	61	lml03200	ROW b Woodside Forest Hills Sta-mon # 180	LIR	Main Line	ROW
Queens	8	001342	61	lml03205	Bridge at 65 Pl 65 Pl	LIR	Main Line	Bridge
Queens	8	001342	61	lml03250	Land b Woodside Forest Hills Sta-mon # 180	LIR	Main Line	Land
Queens	8	001342	61	lml03300	Land b Woodside Forest Hills Sta-mon # 180	LIR	Main Line	Land
Queens	8	001342	61	lpw00100	ROW b Woodside Shea Stadiur Sta-Mon# 180	LIR	Port Washington	ROW

## MTA PROPERTY LISTING FOR NYS REPORTING

Queens	8	001343	129	lml03500	ROW b Woodside Forest Hills	Queens Blvd	LIR	Main Line	ROW
Queens	8	001343	129	lml03550	Land b Woodside Forest Hills	Sta-mon # 190	LIR	Main Line	Land
Queens	8	001343	129	lml03600	Land b Woodside Forest Hills	Sta-mon # 190	LIR	Main Line	Land
Queens	8	001343	129	lpw00200	ROW b Woodside Shea Stadiur	Sta-Mon# 190	LIR	Port Washington	ROW
Queens	8	001343	139	lbl42800	LIRR ROW, Stations & Yards	Queens Blvd	LIR	Block/Lot	ROW
Queens	8	001343	139	lml03650	ROW b Woodside Forest Hills	Sta-mon # 190	LIR	Main Line	ROW
Queens	8	001343	139	lpw00250	ROW b Woodside Shea Stadiur	Sta-Mon# 190	LIR	Port Washington	ROW
Queens	8	001343	22	lml03350	ROW b Woodside Forest Hills	65 Pl	LIR	Main Line	ROW
Queens	8	001343	22	lml03400	Land b Woodside Forest Hills	Sta-mon # 185	LIR	Main Line	Land
Queens	8	001343	22	lml03450	Land b Woodside Forest Hills	Sta-mon # 185	LIR	Main Line	Land
Queens	8	001343	22	lpw00150	ROW b Woodside Shea Stadiur	Sta-Mon# 185	LIR	Port Washington	ROW
Queens	8	001347	1	lpw00300	ROW b Woodside Shea Stadiur	Queens Blvd	LIR	Port Washington	ROW
Queens	8	001347	4	lpw00350	ROW b Woodside Shea Stadiur	67 St	LIR	Port Washington	ROW
Queens	8	001352	73	lml03700	LIRR ROW, Stations & Yards	45 Ave	LIR	Main Line	ROW
Queens	8	001355	17	lml03750	LIRR ROW, Stations & Yards	44 Ave	LIR	Main Line	ROW
Queens	9	001477	45	xb143180	IRT	8909 Roosevelt Ave	NYCT	Flushing	Substation
Queens	9	001485	23	tqb23101	Roosevelt Ave 74 St Broadway	74-02 to 74-22 Roosevelt Ave	NYCT	Queens Blvd.	Station
Queens	9	001497	20	tqb23106	IND ROW; Rt125 60 St Tunnel	78 St	NYCT	Queens Blvd.	ROW
Queens	9	001518	88	tqb23201	Elmhurst Ave Station	8255-65 Broadway (Fee)	NYCT	Queens Blvd.	Payable Easement
Queens	9	001536	85	lpw00850	ROW b Woodside Shea Stadiur	Queens Blvd	LIR	Port Washington	ROW
Queens	9	001536	85	lpw00900	Land b Woodside Shea Stadiur	Sta-Mon# 235	LIR	Port Washington	Land
Queens	9	001536	85	lpw00901	Land b Woodside Shea Stadiur	Sta-Mon# 235	LIR	Port Washington	Land
Queens	9	001536	85	lpw00950	ROW b Woodside Shea Stadiur	Sta-Mon# 240	LIR	Port Washington	ROW
Queens	9	001536	85	lpw01000	ROW b Woodside Shea Stadiur	Sta-Mon# 245	LIR	Port Washington	ROW
Queens	9	001536	85	lpw01050	Substation b Woodside Shea	Sta-Mon# 245	LIR	Port Washington	Substation
Queens	9	001536	85	lpw01100	ROW at Elmhurst	Sta-Mon# 250	LIR	Port Washington	ROW
Queens	9	001536	85	lpw01150	ROW b Woodside Shea Stadiur	Sta-Mon# 255	LIR	Port Washington	ROW
Queens	9	001536	85	lpw01200	Stat Not in use b Woodsi Shea	Sta-Mon# 255	LIR	Port Washington	Stat. not in use
Queens	9	001545	28	tqb23202	IND ROW; Rt125 60 St Tunnel	Broadway	NYCT	Queens Blvd.	ROW
Queens	9	001545	32	tqb23203	IND ROW; Rt108 Qns Blvd Line	Broadway	NYCT	Queens Blvd.	ROW
Queens	9	001545	33	tqb23204	IND ROW; Rt125 60 St Tunnel	Broadway	NYCT	Queens Blvd.	ROW
Queens	9	001546	25	tqb23205	IND ROW; Rt108 Qns Blvd Line	Broadway	NYCT	Queens Blvd.	ROW
Queens	9	001547	1	tqb23206	IND ROW; Rt108 Qns Blvd Line	Broadway	NYCT	Queens Blvd.	ROW
Queens	9	001547	16	tqb23207	IND ROW; Rt108 Qns Blvd Line	Broadway	NYCT	Queens Blvd.	ROW
Queens	9	001549	1	tqb23208	IND ROW; Rt108 Qns Blvd Line	86-04 Broadway	NYCT	Queens Blvd.	ROW
Queens	9	001549	12	tqb23209	IND ROW; Rt108 Qns Blvd Line	86-06 Broadway	NYCT	Queens Blvd.	ROW

## MTA PROPERTY LISTING FOR NYS REPORTING

Queens	9	001549	16	tqb23210	IND ROW; Rt108 Qns Blvd Line 86-08 Broadway	NYCT	Queens Blvd.	ROW
Queens	9	001549	20	tqb23211	IND ROW; Rt108 Qns Blvd Line 86-10 Broadway	NYCT	Queens Blvd.	ROW
Queens	9	001549	25	tqb23212	IND ROW; Rt108 Qns Blvd Line 86-12 Broadway	NYCT	Queens Blvd.	ROW
Queens	9	001549	55	tqb23213	IND ROW; Rt108 Qns Blvd Line 51-17 Reeder St	NYCT	Queens Blvd.	ROW
Queens	9	001549	56	tqb23214	IND ROW; Rt108 Qns Blvd Line 51-15 Reeder St	NYCT	Queens Blvd.	ROW
Queens	9	001549	57	tqb23215	IND ROW; Rt108 Qns Blvd Line 51-13 Reeder St	NYCT	Queens Blvd.	ROW
Queens	9	001579	1	lpw01250	ROW b Woodside Shea Stadiur Broadway	LIR	Port Washington	ROW
Queens	9	001583	1	lpw01300	ROW b Woodside Shea Stadiur Edgemere Ave	LIR	Port Washington	ROW
Queens	9	001583	1	lpw01350	ROW b Woodside Shea Stadiur Sta-Mon# 270	LIR	Port Washington	ROW
Queens	9	001583	1	lpw01400	ROW b Woodside Shea Stadiur Sta-Mon# 275	LIR	Port Washington	ROW
Queens	9	001600	1	lpw01450	ROW b Woodside Shea Stadiur 91 Pl	LIR	Port Washington	ROW
Queens	9	001600	1	lpw01500	ROW b Woodside Shea Stadiur Sta-Mon# 285	LIR	Port Washington	ROW
Queens	9	001600	1	lpw01650	ROW b Woodside Shea Stadiur Sta-Mon# 290	LIR	Port Washington	ROW
Queens	9	001602	10	lpw01550	ROW b Woodside Shea Stadiur Sta-Mon# 285	LIR	Port Washington	ROW
Queens	9	001602	10	lpw01600	Substation b Woodside Shea 45 Ave	LIR	Port Washington	Substation
Queens		001609	12	tfl42590	Roosevelt Spruce Substation Spruce St	NYCT	Flushing	Substation
Queens	9	001620	1	lpw01850	ROW b Woodside Shea Stadiur National St	LIR	Port Washington	ROW
Queens	9	001625	1	lpw01700	ROW b Woodside Shea Stadiur 45 Ave	LIR	Port Washington	ROW
Queens	9	001625	1	lpw01750	ROW b Woodside Shea Stadiur Sta-Mon# 300	LIR	Port Washington	ROW
Queens	9	001625	1	lpw01800	Stat not in use b Woodside Sh Sta-Mon# 300	LIR	Port Washington	Stat. not in use
Queens	10	001833	1	lpw02501	Corona Yard (Old Whitestone L) Roosevelt Ave	LIR	Port Washington	Yard
Queens	10	001833	1	xbl47160	IRT ROW; Flushing Line Roosevelt Ave	NYCT	Flushing	ROW
Queens	10	001833	102	xbl47180	IRT ROW; Flushing Line Roosevelt Ave	NYCT	Flushing	ROW
Queens	10	001833	250	lpw02500	Corona Yard Roosevelt Ave	LIR	Port Washington	Yard
Queens	11	001842	1	tqb23216	IND ROW; Rt108 Qns Blvd Line 21 Broadway	NYCT	Queens Blvd.	ROW
Queens	11	001842	97	tqb23217	IND ROW; Rt108 Qns Blvd Line Queens Blvd	NYCT	Queens Blvd.	ROW
Queens	11	001979	1	lpw01900	ROW b Woodside Shea Stadiur Sta-Mon# 310	LIR	Port Washington	ROW
Queens	11	001979	1	lpw01950	ROW b Woodside Shea Stadiur 45 Ave	LIR	Port Washington	ROW
Queens	11	001988	1	lpw02000	ROW b Woodside Shea Stadiur Sta-Mon# 320	LIR	Port Washington	ROW
Queens	11	001988	1	lpw02050	ROW b Woodside Shea Stadiur 45 Ave	LIR	Port Washington	ROW
Queens	11	002000	1	lpw02100	ROW b Woodside Shea Stadiur 108 St	LIR	Port Washington	ROW
Queens	10	002018	1000	tbl47360	Casey Stengel Depot 123-53 Willets Point Blvd	NYCT	Block/Lot	Depot
Queens		002018	1000	xbl47461	IRT Corona Yard 126-53 Willets Point Blvd	NYCT	Flushing	Yard
Queens	11	002018	1500	xbl47380	IRT; Substation Roosevelt Ave/114 St	NYCT	Flushing	Substation
Queens	11	002018	27	tbl47420	Flushing Meadow Park LIRR RC Horace Harding Expwy	NYCT	Block/Lot	Yard
Queens	11	002018	300	lpw02150	ROW b Woodside Shea Stadiur Sta-Mon# 335	LIR	Port Washington	ROW

## MTA PROPERTY LISTING FOR NYS REPORTING

Queens	11	002018	300	lpw02200	ROW b Woodside Shea Stadiur Sta-Mon# 340	LIR	Port Washington	ROW
Queens	11	002018	300	lpw02250	ROW b Woodside Shea Stadiur Sta-Mon# 345	LIR	Port Washington	ROW
Queens	11	002018	300	lpw02300	ROW b Woodside Shea Stadiur Sta-Mon# 350	LIR	Port Washington	ROW
Queens	11	002018	300	lpw02350	Substation b Woodside Shea Sta-Mon# 350	LIR	Port Washington	Substation
Queens	11	002018	300	lpw02400	ROW b Woodside Shea Stadiur Sta-Mon# 355	LIR	Port Washington	ROW
Queens	11	002018	300	lpw02450	ROW b Woodside Shea Stadiur Sta-Mon# 360	LIR	Port Washington	ROW
Queens	11	002018	300	lpw02550	ROW at Citi Field Sta-Mon# 365	LIR	Port Washington	ROW
Queens	11	002018	300	lpw02600	METS WILLETS POINT Sta-Mon# 365	LIR	Port Washington	Station
Queens	11	002018	300	lpw02650	Land at Citi Field Sta-Mon# 365	LIR	Port Washington	Land
Queens	11	002018	300	lpw02700	ROW b Shea Stad Flushing Mai Sta-Mon# 370	LIR	Port Washington	ROW
Queens	11	002018	300	lpw02750	Stat not in use at Whitestone Sta-Mon# 370	LIR	Port Washington	Stat. not in use
Queens	11	002018	300	lpw02850	ROW b Shea Stad Flushing Mai Sta-Mon# 380	LIR	Port Washington	ROW
Queens	11	002018	300	lpw03000	LIRR ROW, Stations & Yards 45 Ave	LIR	Port Washington	ROW
Queens	11	002018	350	xb147460	IRT; Flushing Line; Corona Yd 126-53 Willets Point Blvd	NYCT	Flushing	Yard
Queens	11	002018	59	xb147480	IRT ROW; Flushing Line Roosevelt Ave	NYCT	Flushing	ROW
Queens	11	002018	75	tbl47400	RTO Car Washer Facility 40-15 126th St	NYCT	Block/Lot	Building
Queens	11	002018	75	tbl64621	Casey Stengel Bus Parking BI 002018 Lot 75	NYCT	Flushing	Depot
Queens	11	002018	83	tbl47361	Casey Stengel Depot Expansion 12602 Roosevelt Ave	NYCT	Block/Lot	Depot
Queens	12	002270	13	tbl47540	IND ROW; Jamaica Yard Conn Queens Blvd	NYCT	Block/Lot	Yard
Queens	12	002270	41	tbl47560	IND ROW; Jamaica Yard Conn Queens Blvd	NYCT	Block/Lot	Yard
Queens	12	002274	2	tqb23901	IND ROW; Rt 108 Qns Blvd Lin Queens Blvd	NYCT	Queens Blvd.	ROW
Queens	12	002280	2300	tbl47600	Jamaica Yard Grand Central Parkway	NYCT	Block/Lot	Yard
Queens	2	00239	1	lml01000	Sunnyside Yard Skillman Ave	LIR	Main Line	ROW
Queens	13	002431	57	lml03800	ROW b Woodside Forest Hills 69 St	LIR	Main Line	ROW
Queens	13	002431	57	lml03850	Land b Woodside Forest Hills Sta-mon # 195	LIR	Main Line	Land
Queens	13	002431	57	lml03900	Land b Woodside Forest Hills Sta-mon # 195	LIR	Main Line	Land
Queens	13	002431	57	lml03950	Land b Woodside Forest Hills Sta-mon # 195	LIR	Main Line	Land
Queens	13	002431	57	lml04000	Land b Woodside Forest Hills Sta-mon # 195	LIR	Main Line	Land
Queens	13	002431	57	lpw00400	ROW b Woodside Shea Stadiur Sta-Mon# 190	LIR	Port Washington	ROW
Queens	13	002432	1	lml04050	ROW b Woodside Forest Hills 47 Ave	LIR	Main Line	ROW
Queens	13	002432	1	lml04100	Land b Woodside Forest Hills Sta-mon # 200	LIR	Main Line	Land
Queens	13	002432	1	lml04150	Land b Woodside Forest Hills Sta-mon # 200	LIR	Main Line	Land
Queens	13	002432	1	lpw00450	ROW b Woodside Shea Stadiur Sta-Mon# 195	LIR	Port Washington	ROW
Queens	13	002433	12	lml04200	ROW b Woodside Forest Hills 47 Ave	LIR	Main Line	ROW
Queens	13	002433	12	lml04250	Land b Woodside Forest Hills 47 Ave	LIR	Main Line	Land
Queens	13	002433	12	lml04300	Land b Woodside Forest Hills 47 Ave	LIR	Main Line	Land



## MTA PROPERTY LISTING FOR NYS REPORTING

Queens	13	002433	12	lpw00500	ROW b Woodside Shea Stadiur	Sta-Mon# 195	LIR	Port Washington	ROW
Queens	13	002434	26	lml04350	LIRR ROW, Stations & Yards	70 St	LIR	Main Line	ROW
Queens	13	002448	1	lml04400	ROW b Woodside Forest Hills	70 St	LIR	Main Line	ROW
Queens	13	002448	1	lml04450	Land b Woodside Forest Hills	Sta-mon # 210	LIR	Main Line	Land
Queens	13	002448	1	lml04500	Land b Woodside Forest Hills	Sta-mon # 210	LIR	Main Line	Land
Queens	13	002448	1	lml04550	Substation b Woodside Forest	170 St	LIR	Main Line	Substation
Queens	13	002448	1	lml04600	ROW b Woodside Forest Hills	Sta-mon # 215	LIR	Main Line	ROW
Queens	13	002448	1	lml04650	Land b Woodside Forest Hills	Sta-mon # 215	LIR	Main Line	Land
Queens	13	002448	1	lml04700	Land b Woodside Forest Hills	Sta-mon # 215	LIR	Main Line	Land
Queens	13	002448	1	lpw00550	ROW b Woodside Shea Stadiur	Sta-Mon# 215	LIR	Port Washington	ROW
Queens	13	002448	1	lpw00600	ROW b Woodside Shea Stadiur	Sta-Mon# 220	LIR	Port Washington	ROW
Queens	13	002448	1	lpw00650	Stat not in use at Winfield	Sta-Mon# 220	LIR	Port Washington	Stat. not in use
Queens	13	002448	1	lpw00700	ROW b Woodside Shea Stadiur	Sta-Mon# 225	LIR	Port Washington	ROW
Queens	13	002448	1	lpw00750	Substation b Woodside Shea	Sta-Mon# 225	LIR	Port Washington	Substation
Queens	13	002448	1	lpw00800	ROW b Woodside Shea Stadiur	Sta-Mon# 230	LIR	Port Washington	ROW
Queens	13	002467	1	lml04750	ROW b Woodside Forest Hills	Sta-mon # 220	LIR	Main Line	ROW
Queens	13	002467	1	lml04800	Land b Woodside Forest Hills	Sta-mon # 220	LIR	Main Line	Land
Queens	13	002467	1	lml04850	Land b Woodside Forest Hills	Sta-mon # 220	LIR	Main Line	Land
Queens	13	002467	1	lml04900	ROW b Woodside Forest Hills	Sta-mon # 225	LIR	Main Line	ROW
Queens	13	002467	1	lml04950	Land b Woodside Forest Hills	Sta-mon # 225	LIR	Main Line	Land
Queens	13	002467	1	lml05000	Land b Woodside Forest Hills	Sta-mon # 225	LIR	Main Line	Land
Queens	13	002467	1	lml05050	ROW b Woodside Forest Hills	Sta-mon # 230	LIR	Main Line	ROW
Queens	13	002467	1	lml05100	ROW b Woodside Forest Hills	Sta-mon # 235	LIR	Main Line	ROW
Queens	13	002467	1	lml05250	LIRR ROW, Stations & Yards	51 Ave	LIR	Main Line	ROW
Queens	14	002520	1	lil05700	ROW at Laurel Hill Blvd	Laurel Hill Blvd	LIR	LI CITY_Lower Montauk	ROW
Queens	14	002520	1	lil05800	ROW at Laurel Hill Blvd	Sta-Mon # 100	LIR	LI CITY_Lower Montauk	ROW
Queens	14	002520	1	lil05900	ROW at Laurel Hill Blvd	Sta-Mon # 105	LIR	LI CITY_Lower Montauk	ROW
Queens	14	002521	1	lil06000	ROW at 43 St	57 Ave	LIR	LI CITY_Lower Montauk	ROW
Queens	14	002521	1	lil06100	ROW at 43 St	57 Ave	LIR	LI CITY_Lower Montauk	ROW
Queens	14	002528	1	lil06200	ROW at 44 St	Sta-Mon # 110	LIR	LI CITY_Lower Montauk	ROW
Queens	14	002528	1	lil06300	ROW at 44 St	Sta-Mon # 115	LIR	LI CITY_Lower Montauk	ROW
Queens	14	002552	99	lil06500	ROW at 48 St	56 Rd	LIR	LI CITY_Lower Montauk	ROW
Queens	14	002552	99	lil06600	ROW at 48 St	Sta-Mon # 125	LIR	LI CITY_Lower Montauk	ROW
Queens	14	002573	123	lil06700	ROW at 58 St	58 St	LIR	LI CITY_Lower Montauk	ROW
Queens	14	002575	140	tbl48181	Maspeth Central Warehouse	49 Lane	NYCT	Block/Lot	Warehouse
Queens	14	002575	52	lil07500	LIRR ROW, Stations & Yards	49 St	LIR	LI CITY_Lower Montauk	Sidetrack

## MTA PROPERTY LISTING FOR NYS REPORTING

Queens	14	002575	54	lii06800	ROW at 49 St	49 St	LIR	LI CITY_Lower Montauk	ROW
Queens	14	002575	54	lii06900	ROW at 49 St	Sta-Mon # 130	LIR	LI CITY_Lower Montauk	Stat. not in use
Queens	14	002575	54	lii07000	ROW at 49 St	Sta-Mon # 135	LIR	LI CITY_Lower Montauk	ROW
Queens	14	002575	54	lii07100	ROW at 49 St	Sta-Mon # 140	LIR	LI CITY_Lower Montauk	ROW
Queens	14	002575	54	lii07200	ROW at 56th St	Sta-Mon # 140	LIR	LI CITY_Lower Montauk	Bridge
Queens	14	002575	54	lii07300	ROW at Maspeth Ave	Sta-Mon # 145	LIR	LI CITY_Lower Montauk	ROW
Queens	14	002599	43	lii07600	ROW at 57 St	Rust St	LIR	LI CITY_Lower Montauk	ROW
Queens	14	002599	43	lii07700	ROW at 57 St	Sta-Mon # 160	LIR	LI CITY_Lower Montauk	ROW
Queens	14	002602	1	tbl65931	Queens Base Shop Lot 1	48-05 Grand Ave (Lot 1)	NYCT	Block/Lot	Depot
Queens		002602	1	tbl65940	Sewer Corr at Queens Base Shc	Maspeth Ave	NYCT	Block/Lot	Ducts
Queens	14	002602	20	tbl65934	Queens Base Shop RR spur	48-05 Grand Ave	NYCT	Block/Lot	Depot
Queens	14	002602	30	tbl65935	Queens Base Shop RR spur	48-05 Grand Ave	NYCT	Block/Lot	Depot
Queens	14	002602	35	tbl65933	Queens Base Shop RR spur	48-05 Grand Ave	NYCT	Block/Lot	Depot
Queens	14	002602	45	tbl65932	Queens Base Shop Lot 45	48-05 Grand Ave(Lot 45)	NYCT	Block/Lot	Depot
Queens		002602	45	tbl65941	Sewer Corr at Queens Base Shc	Maspeth Ave	NYCT	Block/Lot	Ducts
Queens	14	002603	87	lii07250	Land at 49th st	Sta. Mon# 140	LIR	LI CITY_Lower Montauk	Land
Queens	14	002610	119	lii07800	ROW at Maspeth Ave	Grand Ave	LIR	LI CITY_Lower Montauk	ROW
Queens	14	002610	119	lii07900	ROW at Maspeth Ave	Sta-Mon # 150	LIR	LI CITY_Lower Montauk	Stat. not in use
Queens	14	002610	119	lii08000	ROW at Maspeth Ave	Sta-Mon # 150	LIR	LI CITY_Lower Montauk	Land
Queens	14	002610	119	lii08001	Receivable Esmnt @ Maspeth	Grand Ave	LIR	LI CITY_Lower Montauk	Receivable Easement
Queens	14	002610	505	lii08100	ROW at Maspeth Ave	Rust St	LIR	LI CITY_Lower Montauk	ROW
Queens	14	002610	524	tbl48160	Maspeth Central Facility	5510 Maspeth Ave	NYCT	Block/Lot	Warehouse
Queens	14	002610	530	tbl48180	Central Warehouse	5504 Maspeth Ave	NYCT	Block/Lot	Warehouse
Queens	14	002611	1	tbl65901	NYCT B&T Money Room	46-25 Metropolitan Ave	NYCT	Block/Lot	Building
Queens	14	002611	135	lbl48200	Maspeth Yard	Grand Ave	LIR	Block/Lot	Yard
Queens	14	002611	326	lii08200	LIRR ROW, Stations & Yards	5933 54 St	LIR	LI CITY_Lower Montauk	ROW
Queens		002611	326	lii08201	LIRR ROW, Stations & Yards	54 St	LIR	Bushwick	ROW
Queens	14	002622	67	lii08300	ROW at Rust St	Rust St	LIR	LI CITY_Lower Montauk	ROW
Queens	14	002629	30	lii08400	LIRR ROW, Stations & Yards	5933 55 St	LIR	LI CITY_Lower Montauk	ROW
Queens	14	002630	32	lii08500	LIRR ROW, Stations & Yards	5940 56 St	LIR	LI CITY_Lower Montauk	ROW
Queens	14	002631	51	lii08600	LIRR ROW, Stations & Yards	56 St	LIR	LI CITY_Lower Montauk	ROW
Queens	14	002649	113	lii09100	LIRR ROW, Stations & Yards	56 St	LIR	LI CITY_Lower Montauk	ROW
Queens	14	002649	113	lii09200	LIRR ROW, Stations & Yards	56 St	LIR	LI CITY_Lower Montauk	ROW
Queens	14	002649	63	lii08700	ROW at Flushing Ave	56 St	LIR	LI CITY_Lower Montauk	ROW
Queens	14	002649	63	lii08800	ROW at Arnold Ave	Sta-Mon # 175	LIR	LI CITY_Lower Montauk	ROW
Queens	14	002649	63	lii08900	ROW at Andrews Ave	Sta-Mon # 180	LIR	LI CITY_Lower Montauk	ROW

## MTA PROPERTY LISTING FOR NYS REPORTING

Queens	14	002649	63	lIi09000	ROW at Andrews Ave	Sta-Mon # 180	LIR	LI CITY_Lower Montauk	Sidetrack
Queens	14	002650	1	lIi09300	ROW at 60 St	Sta-Mon # 185	LIR	LI CITY_Lower Montauk	ROW
Queens	14	002657	138	lIi09400	LIRR ROW, Stations & Yards	58 St	LIR	LI CITY_Lower Montauk	ROW
Queens	15	002735	14	lIi09500	ROW at 60 St	60 Drive	LIR	LI CITY_Lower Montauk	ROW
Queens	15	002747	12	lIi09600	ROW at Eliot Ave	60 Lane	LIR	LI CITY_Lower Montauk	ROW
Queens	15	002747	12	lIi09700	ROW at Eliot Ave	Sta-Mon # 195	LIR	LI CITY_Lower Montauk	Sidetrack
Queens	15	002747	85	lIi09800	ROW at Fresh Pond Rd	Fresh Pond Rd	LIR	LI CITY_Lower Montauk	ROW
Queens	15	002770	1	lIi09900	LIRR ROW, Stations & Yards	6145 Metropolitan Ave	LIR	LI CITY_Lower Montauk	Payable Easement
Queens	15	002879	148	lIi10000	LIRR ROW, Stations & Yards	56 Ave	LIR	LI CITY_Lower Montauk	ROW
Queens	15	002885	50	lml05750	ROW b Woodside Forest Hills	Sta-mon # 260	LIR	Main Line	ROW
Queens	15	002885	50	lml05800	Land b Woodside Forest Hills	Sta-mon # 260	LIR	Main Line	Land
Queens	15	002885	50	lml05850	Land b Woodside Forest Hills	Sta-mon # 260	LIR	Main Line	Land
Queens	15	002885	50	lml05900	ROW b Woodside Forest Hills	Sta-mon # 265	LIR	Main Line	ROW
Queens	15	002885	50	lml05950	Land b Woodside Forest Hills	Sta-mon # 265	LIR	Main Line	Land
Queens	15	002885	50	lml06000	Land b Woodside Forest Hills	Sta-mon # 265	LIR	Main Line	Land
Queens	15	002885	50	lml06050	ROW b Woodside Forest Hills	Sta-mon # 270	LIR	Main Line	ROW
Queens	15	002885	50	lml06100	Footbridge b Woodside Forest	58 Ave	LIR	Main Line	Footbridge
Queens	15	002891	1	lml05300	ROW b Woodside Forest Hills	Grand Ave	LIR	Main Line	ROW
Queens	15	002891	1	lml05305	Bridge at Grand Ave	Grand Ave	LIR	Main Line	Bridge
Queens	15	002891	1	lml05350	Land b Woodside Forest Hills	Sta-mon # 240	LIR	Main Line	Land
Queens	15	002891	1	lml05400	Land b Woodside Forest Hills	Sta-mon # 240	LIR	Main Line	Land
Queens	15	002891	1	lml05450	ROW b Woodside Forest Hills	Sta-mon # 245	LIR	Main Line	ROW
Queens	15	002891	1	lml05500	Footbridge b Woodside Forest	Sta-mon # 245	LIR	Main Line	Footbridge
Queens	15	002891	1	lml05550	ROW b Woodside Forest Hills	Sta-mon # 250	LIR	Main Line	ROW
Queens	15	002891	1	lml05600	Land b Woodside Forest Hills	Sta-mon # 250	LIR	Main Line	Land
Queens	15	002891	1	lml05650	Land b Woodside Forest Hills	Sta-mon # 250	LIR	Main Line	Land
Queens	15	002891	1	lml05700	ROW b Woodside Forest Hills	Sta-mon # 255	LIR	Main Line	ROW
Queens	16	003101	9	lml06150	ROW b Woodside Forest Hills	Woodhaven Blvd	LIR	Main Line	ROW
Queens	16	003101	9	lml06200	ROW b Woodside Forest Hills	Sta-mon # 280	LIR	Main Line	ROW
Queens	16	003101	9	lml06250	Land b Woodside Forest Hills	Sta-mon # 280	LIR	Main Line	Land
Queens	16	003101	9	lml06300	Land b Woodside Forest Hills	Sta-mon # 280	LIR	Main Line	Land
Queens	16	003102	46	lml06600	ROW b Woodside Forest Hills	Sta-mon # 290	LIR	Main Line	ROW
Queens	16	003102	46	lml06650	Substation b Woodside Forest	63 Ave	LIR	Main Line	Substation
Queens	16	003102	8	lml06350	ROW b Woodside Forest Hills	Alderton St	LIR	Main Line	ROW
Queens	16	003102	8	lml06400	Land b Woodside Forest Hills	Sta-mon # 285	LIR	Main Line	Land
Queens	16	003102	8	lml06450	Land b Woodside Forest Hills	Sta-mon # 285	LIR	Main Line	Land

## MTA PROPERTY LISTING FOR NYS REPORTING

Queens	16	003102	8	lml06500	Substation b Woodside Forest	Sta-mon # 285	LIR	Main Line	Substation
Queens	16	003102	8	lml06550	ROW b Woodside Forest Hills	Sta-mon # 290	LIR	Main Line	ROW
Queens	16	003103	8	lml06700	ROW b Woodside Forest Hills	Sta-mon # 295	LIR	Main Line	ROW
Queens	16	003103	8	lml06750	Old Sta b Woodside Forest H	63 Drive	LIR	Main Line	Stat. not in use
Queens	16	003104	14	lml07050	LIRR ROW (Main Line)	63 Drive	LIR	Main Line	ROW
Queens	16	003104	8	lml06800	ROW b Woodside Forest Hills	63 Drive	LIR	Main Line	ROW
Queens	16	003104	8	lml06850	Land b Woodside Forest Hills	Sta-mon # 300	LIR	Main Line	Land
Queens	16	003104	8	lml06900	ROW b Woodside Forest Hills	Sta-mon # 305	LIR	Main Line	ROW
Queens	16	003104	8	lml06950	ROW b Woodside Forest Hills	Sta-mon # 310	LIR	Main Line	ROW
Queens	16	003104	8	lml07000	ROW b Woodside Forest Hills	Sta-mon # 315	LIR	Main Line	ROW
Queens	16	003155	9	lml07100	ROW b Woodside Forest Hills	Burns St	LIR	Main Line	ROW
Queens	16	003155	9	lml07150	Land b Woodside Forest Hills	Burns St	LIR	Main Line	Land
Queens	16	003155	9	lml07200	Land b Woodside Forest Hills	Sta-mon # 320	LIR	Main Line	Land
Queens	16	003166	8	lml07250	ROW b Woodside Forest Hills	Sta-mon # 325	LIR	Main Line	ROW
Queens	16	003166	8	lml07300	Land b Woodside Forest Hills	Sta-mon # 325	LIR	Main Line	Land
Queens	16	003166	8	lml07350	Land b Woodside Forest Hills	Sta-mon # 325	LIR	Main Line	Land
Queens	16	003166	8	lml07400	ROW b Woodside Forest Hills	Sta-mon # 330	LIR	Main Line	ROW
Queens	16	003166	8	lml07450	LIRR ROW, Stations & Yards	Yellowstone Blvd	LIR	Main Line	ROW
Queens	17	003234	166	lml07900	Access Rd at Woodside Forest	Sta-mon # 350	LIR	Main Line	Access Road
Queens	17	003234	166	lml08100	Heskel Elias Building ??	Austin St	LIR	Main Line	Parking
Queens	17	003234	169	lml07950	Substa at Woodside Forest H	Sta-mon # 350	LIR	Main Line	Substation
Queens	17	003234	34	lml07500	ROW b Woodside Forest Hills	71 Ave	LIR	Main Line	ROW
Queens	17	003234	34	lml07550	Land b Woodside Forest Hills	Sta-mon # 335	LIR	Main Line	Land
Queens	17	003234	34	lml07600	Land b Woodside Forest Hills	Sta-mon # 335	LIR	Main Line	Land
Queens	17	003234	34	lml07650	ROW b Woodside Forest Hills	Sta-mon # 340	LIR	Main Line	ROW
Queens	17	003234	34	lml07800	ROW b Woodside Forest Hills	Sta-mon # 345	LIR	Main Line	ROW
Queens	17	003234	34	lml07850	ROW b Woodside Forest Hills	Sta-mon # 350	LIR	Main Line	ROW
Queens	17	003234	34	lml08000	ROW at Forest Hills	Sta-mon # 355	LIR	Main Line	ROW
Queens	17	003234	34	lml08050	Easement at Forest Hills	Sta-mon # 355	LIR	Main Line	Payable Easement
Queens	17	003234	34	lml08051	Payable Esmnt at Forest Hills	2 Tennis Pl	LIR	Main Line	Payable Easement
Queens	17	003234	48	lml07700	ROW b Woodside Forest Hills	Sta-mon # 340	LIR	Main Line	ROW
Queens	17	003234	48	lml07750	Substation b Woodside Forest	Burns St	LIR	Main Line	Substation
Queens	17	003234	5	lml08200	LIRR ROW; Stations & Yards	Yellowstone Blvd	LIR	Main Line	ROW
Queens	17	003255	1	lml08250	ROW at Forest Hills	71 Ave	LIR	Main Line	ROW
Queens	17	003255	1	lml08300	FOREST HILLS STATION	71st Avenue & Austin Street	LIR	Main Line	Station
Queens	17	003255	1	lml08350	ROW at Forest Hills	Sta-mon # 360	LIR	Main Line	ROW

## MTA PROPERTY LISTING FOR NYS REPORTING

Queens	17	003255	1	lml08400	Easement at Forest Hills	Sta-mon # 365	LIR	Main Line	Payable Easement
Queens	17	003291	90	lml08450	ROW b Forest Hills	Kew Garder 108-20 Ascan Ave	LIR	Main Line	ROW
Queens	17	003291	90	lml08500	Land b Forest Hills	Kew Garder Sta-mon # 370	LIR	Main Line	Land
Queens	17	003291	90	lml08550	Land b Forest Hills	Kew Garder Sta-mon # 370	LIR	Main Line	Land
Queens	17	003291	90	lml08600	ROW b Forest Hills	Kew Garder Sta-mon # 375	LIR	Main Line	ROW
Queens	17	003334	151	lml08650	ROW b Forest Hills	Kew Garder 75 Rd	LIR	Main Line	ROW
Queens	17	003334	151	lml08700	Land b Forest Hills	Kew Garder Sta-mon # 380	LIR	Main Line	Land
Queens	17	003334	151	lml08750	Land b Forest Hills	Kew Garder Sta-mon # 380	LIR	Main Line	Land
Queens	17	003334	151	lml08800	ROW b Forest Hills	Kew Garder Sta-mon # 385	LIR	Main Line	ROW
Queens	17	003334	151	lml08850	ROW b Forest Hills	Kew Garder Sta-mon # 390	LIR	Main Line	ROW
Queens	17	003334	151	lml08950	ROW b Forest Hills	Kew Garder Sta-mon # 395	LIR	Main Line	ROW
Queens	17	003334	260	lml09000	LIRR ROW, Stations & Yards	Interborough Parkway	LIR	Main Line	ROW
Queens	17	003334	384	lml08900	ROW b Forest Hills	Kew Garder Burns St	LIR	Main Line	ROW
Queens	17	003335	23	lml09050	ROW b Forest Hills	Kew Garder 118-18 Union Turnpike	LIR	Main Line	ROW
Queens	17	003336	32	lml09201	Land b Forest Hills	Kew Garder Sta-mon # 405	LIR	Main Line	Land
Queens	17	003336	7	lml09100	ROW b Forest Hills	Kew Garder 82nd Ave	LIR	Main Line	ROW
Queens	17	003336	7	lml09150	Land b Forest Hills	Kew Garder Sta-mon # 405	LIR	Main Line	Land
Queens	17	003336	7	lml09200	Land b Forest Hills	Kew Garder Sta-mon # 405	LIR	Main Line	Land
Queens	17	003337	14	lml09250	ROW at Kew Gardens	Sta-mon # 410	LIR	Main Line	ROW
Queens	17	003337	38	lbl49580	LIRR ROW, Stations & Yards	Lefferts Blvd	LIR	Block/Lot	ROW
Queens	17	003337	38	lml09300	Retail Stores Kew Gardens west	81-12 - 81-24 Lefferts Blvd	LIR-LEFFERTS	Main Line	Building
Queens	17	003337	38	lml09350	ROW at Kew Gardens	Sta-mon # 410	LIR	Main Line	ROW
Queens	17	003337	38	lml09400	Land at Kew Gardens	Sta-mon # 410	LIR	Main Line	Land
Queens	17	003337	38	lml09450	Land at Kew Gardens	Sta-mon # 410	LIR	Main Line	Land
Queens	17	003337	38	lml09500	KEW GARDENS STATION	Sta-mon # 410	LIR	Main Line	Station
Queens	17	003338	10	lml09550	ROW b Kew Gardens Jamaica	8109-23 Lefferts Blvd	LIR	Main Line	ROW
Queens		003338	10	lml09551	Retail Stores at Lefferts east	81-09 Lefferts Blvd	LIR-LEFFERTS	Main Line	Building
Queens	17	003338	10	lml09600	Land b Kew Gardens Jamaica	Sta-mon # 415	LIR	Main Line	Land
Queens	17	003338	10	lml09650	Land b Kew Gardens Jamaica	Sta-mon # 415	LIR	Main Line	Land
Queens	18	003375	11	lbu02100	LIRR ROW, Stations & Yards	4720 Metropolitan Ave	LIR	Bushwick	ROW
Queens	18	003393	58	lbu02200	LIRR ROW, Stations & Yards	32 Woodward Ave	LIR	Bushwick	ROW
Queens	18	003410	147	lbu02300	LIRR ROW, Stations & Yards	Seneca Ave	LIR	Bushwick	ROW
Queens	18	003444	13	tmy13602	Myrtle Ave El	St Nicholas Ave	NYCT	Myrtle Avenue	Land
Queens	18	003444	33	tmy13603	Myrtle Ave El	341 Wyckoff Ave	NYCT	Myrtle Avenue	ROW
Queens	18	003458	25	tmy13604	Myrtle Ave El	706 Onderdonk Ave	NYCT	Myrtle Avenue	ROW
Queens	18	003469	6	tmy13605	Myrtle Ave El	705 Onderdonk Ave	NYCT	Myrtle Avenue	ROW

## MTA PROPERTY LISTING FOR NYS REPORTING

Queens	18	003470	26	tmy13606	Myrtle Ave El	760 Woodward Ave	NYCT	Myrtle Avenue	ROW
Queens	18	003480	1	tmy13607	Myrtle Ave El	Woodward Ave	NYCT	Myrtle Avenue	Land
Queens	18	003480	2	tmy13608	Myrtle Ave El	757 Woodward Ave	NYCT	Myrtle Avenue	ROW
Queens	18	003481	17	xbl49840	Myrtle Ave El	Madison St	NYCT	Myrtle Avenue	ROW
Queens	18	003481	20	xbl49841	Myrtle Ave El	Madison St	NYCT	Myrtle Avenue	ROW
Queens	18	003481	21	tmy13400	FOREST AVE	Fairview Ave	NYCT	Myrtle Avenue	Station
Queens	18	003491	65	xbl49842	Myrtle Ave El	Forest Ave	NYCT	Myrtle Avenue	ROW
Queens		003491	67	xbl89439	Payable Easment @ Forest Ave	Forest Ave and Fairview Ave	NYCT	Myrtle Avenue	Payable Easement
Queens	18	003502	6	xbl49843	Myrtle Ave El	Forest Ave	NYCT	Myrtle Avenue	ROW
Queens	18	003510	21	xbl49844	Myrtle Ave El	6684 60 Place	NYCT	Myrtle Avenue	ROW
Queens	18	003511	52	xbl49845	Myrtle Ave El	820 60 Lane	NYCT	Myrtle Avenue	ROW
Queens	18	003531	45	xbl49846	Myrtle Ave El	6690 Fresh Pond Rd	NYCT	Myrtle Avenue	ROW
Queens	18	003531	45	xbl49847	Myrtle Ave El	6690 Fresh Pond Rd	NYCT	Myrtle Avenue	ROW
Queens	18	003531	46	xbl49848	Myrtle Ave El	Fresh Pond Rd	NYCT	Myrtle Avenue	ROW
Queens	18	003531	48	xbl49849	Myrtle Ave El	6694 Fresh Pond Rd (Fee)	NYCT	Myrtle Avenue	ROW
Queens	18	003542	50	xbl50040	Astoria+P O 14 St Canarsie Ln	Cooper Ave	NYCT	Canarsie	Payable Easement
Queens	18	003542	57	xbl50060	Astoria+P O 14 St Canarsie Ln	Cooper Ave	NYCT	Canarsie	Payable Easement
Queens	18	003557	1	lbr01600	Bay Ridge ROW	Sta-Mon# 295	LIR	Bay Ridge	ROW
Queens	18	003557	1	lbr01700	Bay Ridge ROW	Wyckoff Ave	LIR	Bay Ridge	ROW
Queens	18	003568	1	lbr01500	Bay Ridge ROW	Cypress Ave	LIR	Bay Ridge	ROW
Queens	18	003579	11	lbr01200	Bay Ridge ROW	Sta-Mon# 280	LIR	Bay Ridge	ROW
Queens	18	003579	11	lbr01400	Bay Ridge ROW	St Felix Ave	LIR	Bay Ridge	ROW
Queens	18	003590	20	lbr01000	Bay Ridge ROW	Sta-Mon# 270	LIR	Bay Ridge	ROW
Queens	18	003590	20	lbr01100	Bay Ridge ROW	Sta-Mon# 275	LIR	Bay Ridge	ROW
Queens	18	003590	20	lbr01300	Bay Ridge ROW	Myrtle Ave	LIR	Bay Ridge	ROW
Queens	18	003605	1	tmy13609	Communications Rm at Metropr	Metropolitan Ave	NYCT	Myrtle Avenue	Telecom
Queens	19	003608	240	lli10900	LIRR ROW, Stations & Yards	Traffic Ave	LIR	LI CITY_Lower Montauk	Payable Easement
Queens	19	003608	240	xbl49855	Myrtle Ave El Fresh Pond Depo	Traffic Ave	NYCT	Myrtle Avenue	Access Road
Queens	19	003608	25	lli10100	ROW at Fresh Pond Rd	Metropolitan Ave/Fresh Pond Rd	LIR	LI CITY_Lower Montauk	ROW
Queens	19	003608	25	lli10200	ROW at Admiral Ave	Sta-Mon # 210	LIR	LI CITY_Lower Montauk	ROW
Queens	19	003608	25	lli10300	ROW at Admiral Ave	Sta-Mon # 210	LIR	LI CITY_Lower Montauk	Yard
Queens	19	003608	25	lli10400	ROW at Admiral Ave	Sta-Mon # 210	LIR	LI CITY_Lower Montauk	Stat. not in use
Queens	19	003608	25	lli10500	ROW at Admiral Ave	Sta-Mon # 215	LIR	LI CITY_Lower Montauk	ROW
Queens	19	003608	25	lli10600	ROW at Admiral Ave	Sta-Mon # 220	LIR	LI CITY_Lower Montauk	ROW
Queens	19	003608	25	lli10700	ROW at Admiral Ave	Sta-Mon # 220	LIR	LI CITY_Lower Montauk	Yard
Queens	19	003608	25	lli10800	ROW at Admiral Ave	Sta-Mon # 225	LIR	LI CITY_Lower Montauk	ROW

## MTA PROPERTY LISTING FOR NYS REPORTING

Queens	19	003619	1	xb149850	Myrtle Ave El	Fresh Pond Rd	NYCT	Myrtle Avenue	ROW
Queens	19	003619	110	l1i11000	Lutheran Storage Yard	Madison St	LIR	LI CITY_Lower Montauk	Yard
Queens	19	003619	3	tbl50260	Fresh Pond Depot	66-99 Fresh Pond Rd	NYCT	Block/Lot	Depot
Queens	19	003619	3	tbl50280	Fresh Pond Depot	Fresh Pond Rd	NYCT	Block/Lot	Depot
Queens		003619	34	tbl50206	Ement fr Mariwood LLC	61-34 Madison St	NYCT	Myrtle Avenue	Payable Easement
Queens		003619	71	tbl50228	E'ment from Ivan Dobosh	64-48 Madison Street	NYCT	Myrtle Avenue	Payable Easement
Queens	19	003637	17	lbr00900	Bay Ridge ROW	Sta-Mon# 265	LIR	Bay Ridge	ROW
Queens	19	003637	3	xb149851	Myrtle Ave El	Fresh Pond Rd	NYCT	Myrtle Avenue	Payable Easement
Queens	19	003640	1	l1i11100	LIRR ROW, Stations & Yards	Cypress Hills St	LIR	LI CITY_Lower Montauk	ROW
Queens	19	003640	17	l1i11200	LIRR ROW, Stations & Yards	Otto Rd	LIR	LI CITY_Lower Montauk	ROW
Queens	19	003640	8	lbr00700	Fresh Pond Junction	Sta-Mon# 255	LIR	Bay Ridge	ROW
Queens	19	003640	8	lbr00800	Substation	Sta-Mon# 260	LIR	Bay Ridge	Substation
Queens	19	003667	100	lbr00200	Fresh Pond Junction	Metropolitan Ave	LIR	Bay Ridge	Yard
Queens	19	003667	199	l1i13600	ROW b LIC Glendale	Metropolitan Ave	LIR	LI CITY_Lower Montauk	Yard
Queens	19	003667	309	l1i13700	B&QT Yard NYRT Building	Fremont St	LIR	LI CITY_Lower Montauk	Yard
Queens	19	003667	38	l1i13800	ROW b LIC Glendale	Fremont St	LIR	LI CITY_Lower Montauk	Yard
Queens	19	003667	435	l1i11300	ROW at 73 Pl	Sta-Mon # 270	LIR	LI CITY_Lower Montauk	ROW
Queens	19	003667	435	l1i13900	ROW b LIC Glendale	73 Pl	LIR	LI CITY_Lower Montauk	Yard
Queens	19	003667	500	l1i11400	ROW at 72 St	Sta-Mon # 255	LIR	LI CITY_Lower Montauk	ROW
Queens	19	003667	500	l1i14000	ROW b LIC Glendale	Otto Rd	LIR	LI CITY_Lower Montauk	Yard
Queens	19	003667	571	l1i11500	Fresh Pond Junction	Sta-Mon # 235	LIR	LI CITY_Lower Montauk	Yard
Queens	19	003667	571	l1i11600	ROW at Connecting RR Track	Sta-Mon # 240	LIR	LI CITY_Lower Montauk	Yard
Queens	19	003667	571	l1i11700	ROW at Putnam Ave	Sta-Mon # 245	LIR	LI CITY_Lower Montauk	Yard
Queens	19	003667	571	l1i11800	ROW at 72 St	Sta-Mon # 250	LIR	LI CITY_Lower Montauk	Yard
Queens	19	003667	571	l1i11900	ROW at 72 St	Sta-Mon # 255	LIR	LI CITY_Lower Montauk	Yard
Queens	19	003667	571	l1i14200	ROW b LIC Glendale	Otto Rd& 68 St	LIR	LI CITY_Lower Montauk	Yard
Queens	19	003667	579	lbr00600	Pond Tower	Sta-Mon# 250	LIR	Bay Ridge	Tower
Queens	19	003667	579	l1i14400	ROW b LIC Glendale	Otto Rd	LIR	LI CITY_Lower Montauk	ROW
Queens	19	003667	625	lbr00400	Bay Ridge ROW	Sta-Mon# 245	LIR	Bay Ridge	ROW
Queens	19	003667	625	l1i14500	ROW b LIC Glendale	Otto Rd	LIR	LI CITY_Lower Montauk	ROW
Queens	19	003667	650	lbr00500	ROW at Connecting RR Track	Sta-Mon# 245	LIR	Bay Ridge	Yard
Queens	19	003667	650	l1i12000	ROW at Connecting RR Track	Sta-Mon # 235	LIR	LI CITY_Lower Montauk	Yard
Queens	19	003667	650	l1i14600	ROW b LIC Glendale	Otto Rd	LIR	LI CITY_Lower Montauk	ROW
Queens	19	003667	653	lbr00300	Bay Ridge ROW	Sta-Mon# 240	LIR	Bay Ridge	ROW
Queens	19	003667	653	l1i12100	ROW at Connecting RR Track	Sta-Mon # 235	LIR	LI CITY_Lower Montauk	Yard
Queens	19	003667	653	l1i14800	ROW b LIC Glendale	Shaker Ave	LIR	LI CITY_Lower Montauk	ROW

## MTA PROPERTY LISTING FOR NYS REPORTING

Queens	19	003667	722	xb149853	Myrtle Ave El	65 Place	NYCT	Myrtle Avenue	ROW
Queens	19	003667	775	l1i12200	ROW at NYC Transit Track	Sta-Mon # 230	LIR	LI CITY_Lower Montauk	ROW
Queens	19	003667	775	l1i12300	ROW at NYC Transit Track	Sta-Mon # 230	LIR	LI CITY_Lower Montauk	Stat. not in use
Queens	19	003667	775	l1i12400	ROW at Connecting RR Track	Sta-Mon # 235	LIR	LI CITY_Lower Montauk	ROW
Queens	19	003667	775	l1i12500	ROW at Connecting RR Track	Sta-Mon # 235	LIR	LI CITY_Lower Montauk	Bridge
Queens	19	003667	775	l1i12600	ROW at Connecting RR Track	Sta-Mon # 240	LIR	LI CITY_Lower Montauk	ROW
Queens	19	003667	775	l1i12700	ROW at Putnam Ave	Sta-Mon # 245	LIR	LI CITY_Lower Montauk	Yard
Queens	19	003667	775	l1i12800	ROW at Otto Rd	Sta-Mon # 245	LIR	LI CITY_Lower Montauk	ROW
Queens	19	003667	775	l1i12900	ROW at 69 Pl	Sta-Mon # 250	LIR	LI CITY_Lower Montauk	ROW
Queens	19	003667	775	l1i13000	ROW at 69 Pl	Sta-Mon # 255	LIR	LI CITY_Lower Montauk	ROW
Queens	19	003667	775	l1i13100	ROW at 72 St	Sta-Mon # 255	LIR	LI CITY_Lower Montauk	Land
Queens	19	003667	775	l1i13200	ROW at 72 St	Sta-Mon # 260	LIR	LI CITY_Lower Montauk	ROW
Queens	19	003667	775	l1i13300	ROW at 73 St	Sta-Mon # 265	LIR	LI CITY_Lower Montauk	ROW
Queens	19	003667	775	l1i13400	ROW at 74 St	Sta-Mon # 270	LIR	LI CITY_Lower Montauk	ROW
Queens	19	003667	775	l1i13500	ROW at 74 St	Sta-Mon # 270	LIR	LI CITY_Lower Montauk	Stat. not in use
Queens	19	003667	775	l1i14900	ROW b LIC Glendale	65 Pl	LIR	LI CITY_Lower Montauk	ROW
Queens	19	003667	775	xb149854	Myrtle Ave El Br Over RR	65 Place	NYCT	Myrtle Avenue	ROW
Queens	19	003667	78	l1i15000	ROW b LIC Glendale	Fremont St	LIR	LI CITY_Lower Montauk	ROW
Queens	19	003667	8	l1i15100	ROW b LIC Glendale	Metropolitan Ave/67St-73 Pl	LIR	LI CITY_Lower Montauk	ROW
Queens	19	003667	98	tmy13590	Myrtle Ave ROW	Metropolitan Ave	NYCT	Myrtle Avenue	ROW
Queens	19	003667	99	tmy13204	Fresh Pond Yard	65 Pl/67 Ave/Metropolitan Ave	NYCT	Myrtle Avenue	Yard
Queens	19	003667	99	tmy13601	Myrtle Ave El	Admiral/Traffic Aves	NYCT	Myrtle Avenue	ROW
Queens	19	003725	30	xb150840	Astoria+P O 14 St Canarsie Ln	Cooper Ave	NYCT	Canarsie	Payable Easement
Queens	19	003725	31	lbr01800	Bay Ridge ROW	Cypress Ave	LIR	Bay Ridge	ROW
Queens	19	003725	31	xb150880	14 St Canarsie Ln	Cypress Ave	NYCT	Canarsie	Payable Easement
Queens	20	003791	110	l1i15300	ROW b LIC Glendale	74 St	LIR	LI CITY_Lower Montauk	ROW
Queens	20	003791	120	l1i05600	LIRR ROW, Stations & Yards	74 St	LIR	LI CITY_Lower Montauk	ROW
Queens	20	003803	1	l1i15400	ROW at Cooper Ave	Cooper Ave	LIR	LI CITY_Lower Montauk	ROW
Queens	20	003803	1	l1i15500	ROW at 79 St	Cooper Ave	LIR	LI CITY_Lower Montauk	ROW
Queens	20	003803	241	l1i16000	ROW at 76 St	Cooper Ave	LIR	LI CITY_Lower Montauk	ROW
Queens	20	003803	3	l1i15600	ROW at Cooper Ave	Cooper Ave	LIR	LI CITY_Lower Montauk	ROW
Queens	20	003803	4	l1i15700	ROW at Cooper Ave	Cooper Ave	LIR	LI CITY_Lower Montauk	ROW
Queens	20	003803	40	l1i15800	ROW at 76 St	Cooper Ave	LIR	LI CITY_Lower Montauk	ROW
Queens	20	003803	40	l1i15900	ROW at 76 St	Cooper Ave	LIR	LI CITY_Lower Montauk	ROW
Queens	20	003804	163	l1i16100	ROW at 79 Pl	79 Pl	LIR	LI CITY_Lower Montauk	Land
Queens	20	003805	12	l1i16200	ROW at 79 Pl	79 Pl	LIR	LI CITY_Lower Montauk	ROW



## MTA PROPERTY LISTING FOR NYS REPORTING

Queens	20	003805	12	lli16300	ROW at 80 St	79 Pl	LIR	LI CITY_Lower Montauk	ROW
Queens	20	003810	1	lli16400	ROW at 80 St	88 St	LIR	LI CITY_Lower Montauk	ROW
Queens	20	003810	1	lli16500	ROW at 80 St	88 St	LIR	LI CITY_Lower Montauk	ROW
Queens	20	003810	1	lli16600	ROW at 88 St	88 St	LIR	LI CITY_Lower Montauk	ROW
Queens	20	003857	33	lli16700	ROW at 88 St	76 Ave	LIR	LI CITY_Lower Montauk	ROW
Queens	20	003857	33	lli16800	ROW at Woodhaven Blvd	Sta-Mon # 320	LIR	LI CITY_Lower Montauk	ROW
Queens	20	003886	340	lli17000	Former Far Rockaway ROW	Sybilla St and Metropolitan Av	LIR	LI CITY_Lower Montauk	ROW
Queens	20	003886	340	lli17100	Former Far Rockaway ROW	Sybilla St and Metropolitan Av	LIR	LI CITY_Lower Montauk	Land
Queens	20	003886	450	lli17300	ROW at Woodhaven Blvd	Union Turnpike	LIR	LI CITY_Lower Montauk	ROW
Queens	20	003886	450	lli17400	ROW at Glendale cut off track	Union Turnpike	LIR	LI CITY_Lower Montauk	ROW
Queens	20	003886	480	lli17500	ROW at Woodhaven Blvd	Union Turnpike	LIR	LI CITY_Lower Montauk	ROW
Queens	20	003907	1400	lli17600	ROW at Union Tpke	Union Turnpike	LIR	LI CITY_Lower Montauk	ROW
Queens	20	003907	1400	lli17700	ROW at Union Tpke	Sta-Mon # 350	LIR	LI CITY_Lower Montauk	ROW
Queens	20	003907	1400	lli17800	ROW at Union Tpke	Sta-Mon # 355	LIR	LI CITY_Lower Montauk	ROW
Queens	20	003907	1400	lli17900	ROW at Union Tpke	Sta-Mon # 360	LIR	LI CITY_Lower Montauk	ROW
Queens	20	003907	1400	lli18000	ROW at Union Tpke	Sta-Mon # 365	LIR	LI CITY_Lower Montauk	ROW
Queens	20	003907	1400	lli18100	ROW at Union Tpke	Sta-Mon # 370	LIR	LI CITY_Lower Montauk	ROW
Queens	20	003907	1400	lli18200	ROW at Union Tpke	Sta-Mon # 375	LIR	LI CITY_Lower Montauk	ROW
Queens	20	003907	1400	lli18300	ROW at Park Lane South	Sta-Mon # 380	LIR	LI CITY_Lower Montauk	ROW
Queens	20	003907	1400	lli18301	Rec Esmnt at Park Lane South	Sta-Mon # 380	LIR	LI CITY_Lower Montauk	Receivable Easement
Queens		004295	1	mbus0014	College Point Depot	12415 28th Avenue	MTAB	Block/Lot	Depot
Queens	23	004605	25	bb152040	Throgs Neck Br (Land Underwa	Totten St	BT	Block/Lot	Bridge
Queens	25	004973	56	xb152120	IRT ROW; Flushing Line	133-15 Roosevelt Ave	NYCT	Flushing	ROW
Queens	25	005019	195	lpw03700	LIRR Easements	41 Ave	LIR	Port Washington	Payable Easement
Queens	25	005019	2	lpw03750	ROW b Flush Main St Murray H	Main St	LIR	Port Washington	ROW
Queens	25	005019	66	lpw03800	LIRR E For Retaining Wall Etc	Union St	LIR	Port Washington	Payable Easement
Queens	25	005019	68	lpw03650	ROW b Flush Main St Murray H	Sta-Mon# 420	LIR	Port Washington	ROW
Queens	25	005019	68	lpw03850	ROW b Flush Main St Murray H	Union St	LIR	Port Washington	ROW
Queens	25	005021	1	lpw03950	LIRR E For Retaining Wall Etc	XXX St	LIR	Port Washington	Payable Easement
Queens	25	005021	21	lpw04000	LIRR E For Retaining Wall Etc	Roosevelt Ave	LIR	Port Washington	Payable Easement
Queens	25	005021	23	lpw04050	LIRR E For Retaining Wall Etc	Roosevelt Ave	LIR	Port Washington	Payable Easement
Queens	25	005021	25	lpw04100	LIRR E For Retaining Wall Etc	Bowne St	LIR	Port Washington	Payable Easement
Queens	25	005021	31	lpw04150	LIRR E For Retaining Wall Etc	41 Ave	LIR	Port Washington	Payable Easement
Queens	25	005021	5	lpw03900	ROW b Flush Main St Murray H	Sta-Mon# 425	LIR	Port Washington	ROW
Queens	25	005021	8	lpw04200	LIRR E For Retaining Wall Etc	XXX St	LIR	Port Washington	Payable Easement
Queens	25	005023	1	lpw04300	LIRR E For Retaining Wall Etc	Bowne St	LIR	Port Washington	Payable Easement

## MTA PROPERTY LISTING FOR NYS REPORTING

Queens	25	005023	18	lpw04350	LIRR E For Retaining Wall Etc	Roosevelt Ave	LIR	Port Washington	Payable Easement
Queens	25	005023	24	lpw04700	LIRR E For Retaining Wall Etc	Roosevelt Ave	LIR	Port Washington	Payable Easement
Queens	25	005023	30	lpw04400	LIRR E For Retaining Wall Etc	Roosevelt Ave	LIR	Port Washington	Payable Easement
Queens	25	005023	35	lpw04450	LIRR E For Retaining Wall Etc	41 Ave	LIR	Port Washington	Payable Easement
Queens	25	005023	39	lpw04500	LIRR E For Retaining Wall Etc	41 Ave	LIR	Port Washington	Payable Easement
Queens	25	005023	45	lpw04550	LIRR E For Retaining Wall Etc	41 Ave	LIR	Port Washington	Payable Easement
Queens	25	005023	5	lpw04600	ROW b Flush Main St Murray H	Bowne St	LIR	Port Washington	ROW
Queens	25	005023	7	lpw04650	LIRR E For Retaining Wall Etc	Bowne St	LIR	Port Washington	Payable Easement
Queens	25	005025	1	lpw04900	LIRR E For Retaining Wall Etc	Parsons Blvd	LIR	Port Washington	Payable Easement
Queens	25	005025	133	lpw04950	LIRR E For Retaining Wall Etc	Roosevelt Ave	LIR	Port Washington	Payable Easement
Queens	25	005025	134	lpw05000	LIRR E For Retaining Wall Etc	Roosevelt Ave	LIR	Port Washington	Payable Easement
Queens	25	005025	137	lpw05050	LIRR E For Retaining Wall Etc	Roosevelt Ave	LIR	Port Washington	Payable Easement
Queens	25	005025	138	lpw05100	LIRR E For Retaining Wall Etc	Roosevelt Ave	LIR	Port Washington	Payable Easement
Queens	25	005025	139	lpw05150	LIRR E For Retaining Wall Etc	Roosevelt Ave	LIR	Port Washington	Payable Easement
Queens	25	005025	140	lpw05200	LIRR E For Retaining Wall Etc	Roosevelt Ave	LIR	Port Washington	Payable Easement
Queens	25	005025	20	lpw05250	LIRR E For Retaining Wall Etc	Roosevelt Ave	LIR	Port Washington	Payable Easement
Queens	25	005025	233	lpw05300	LIRR E For Retaining Wall Etc	Roosevelt Ave	LIR	Port Washington	Payable Easement
Queens	25	005025	236	lpw05350	LIRR E For Retaining Wall Etc	Roosevelt Ave	LIR	Port Washington	Payable Easement
Queens	25	005025	25	lpw05400	LIRR E For Retaining Wall Etc	Roosevelt Ave	LIR	Port Washington	Payable Easement
Queens	25	005025	28	lpw05450	LIRR E For Retaining Wall Etc	Roosevelt Ave	LIR	Port Washington	Payable Easement
Queens	25	005025	30	lpw05500	LIRR E For Retaining Wall Etc	Roosevelt Ave	LIR	Port Washington	Payable Easement
Queens	25	005025	35	lpw05550	LIRR E For Retaining Wall Etc	Roosevelt Ave	LIR	Port Washington	Payable Easement
Queens	25	005025	38	lpw05600	LIRR E For Retaining Wall Etc	14472 Roosevelt Ave	LIR	Port Washington	Payable Easement
Queens	25	005025	40	lpw05650	LIRR E For Retaining Wall Etc	Roosevelt Ave	LIR	Port Washington	Payable Easement
Queens	25	005025	41	lpw05700	LIRR E For Retaining Wall Etc	Roosevelt Ave	LIR	Port Washington	Payable Easement
Queens	25	005025	42	lpw05750	LIRR E For Retaining Wall Etc	Roosevelt Ave	LIR	Port Washington	Payable Easement
Queens	25	005025	49	lpw05800	LIRR E For Retaining Wall Etc	4012 147 St (Fee)	LIR	Port Washington	Payable Easement
Queens	25	005025	50	lpw05850	LIRR E For Retaining Wall Etc	41 Ave	LIR	Port Washington	Payable Easement
Queens	25	005025	6	lpw04750	ROW b Flush Main St Murray H	Sta-Mon# 435	LIR	Port Washington	ROW
Queens	25	005025	6	lpw04800	ROW b Flush Main St Murray H	Sta-Mon# 440	LIR	Port Washington	ROW
Queens	25	005025	6	lpw04850	ROW b Flush Main St Murray H	Sta-Mon# 445	LIR	Port Washington	ROW
Queens	25	005025	6	lpw05900	LIRR ROW, Stations & Yards	Parsons Blvd	LIR	Port Washington	ROW
Queens	25	005025	64	lpw05950	LIRR E For Retaining Wall Etc	41 Ave	LIR	Port Washington	Payable Easement
Queens	25	005025	70	lpw06000	LIRR E For Retaining Wall Etc	41 Ave	LIR	Port Washington	Payable Easement
Queens	25	005025	8	lpw06050	LIRR E For Retaining Wall Etc	Roosevelt Ave	LIR	Port Washington	Payable Easement
Queens	25	005027	13	lpw06150	LIRR E For Retaining Wall Etc	41 Ave	LIR	Port Washington	Payable Easement

## MTA PROPERTY LISTING FOR NYS REPORTING

Queens	25	005027	14	lpw06200	LIRR E For Retaining Wall Etc	41 Ave	LIR	Port Washington	Payable Easement
Queens	25	005027	15	lpw06250	LIRR E For Retaining Wall Etc	41 Ave	LIR	Port Washington	Payable Easement
Queens	25	005027	16	lpw06300	LIRR E For Retaining Wall Etc	41 Ave	LIR	Port Washington	Payable Easement
Queens	25	005027	17	lpw06350	LIRR E For Retaining Wall Etc	41 Ave	LIR	Port Washington	Payable Easement
Queens	25	005027	18	lpw06400	LIRR E For Retaining Wall Etc	41 Ave	LIR	Port Washington	Payable Easement
Queens	25	005027	19	lpw06450	LIRR E For Retaining Wall Etc	41 Ave	LIR	Port Washington	Payable Easement
Queens	25	005027	20	lpw06500	LIRR E For Retaining Wall Etc	41 Ave	LIR	Port Washington	Payable Easement
Queens	25	005027	21	lpw06550	LIRR E For Retaining Wall Etc	41 Ave	LIR	Port Washington	Payable Easement
Queens	25	005027	22	lpw06600	LIRR E For Retaining Wall Etc	41 Ave	LIR	Port Washington	Payable Easement
Queens	25	005027	23	lpw06650	LIRR E For Retaining Wall Etc	41 Ave	LIR	Port Washington	Payable Easement
Queens	25	005027	24	lpw06700	LIRR E For Retaining Wall Etc	41 Ave	LIR	Port Washington	Payable Easement
Queens	25	005027	26	lpw06750	LIRR E For Retaining Wall Etc	41 Ave	LIR	Port Washington	Payable Easement
Queens	25	005027	27	lpw06100	ROW b Flush Main St Murray H	Sta-Mon# 450	LIR	Port Washington	ROW
Queens	25	005027	27	lpw06800	LIRR ROW, Stations & Yards	41 Ave	LIR	Port Washington	ROW
Queens	25	005027	28	lpw06850	LIRR E For Retaining Wall Etc	XXX St	LIR	Port Washington	Payable Easement
Queens	25	005027	34	lpw06900	LIRR E For Retaining Wall Etc	41 Ave	LIR	Port Washington	Payable Easement
Queens	25	005027	36	lpw06950	LIRR E For Retaining Wall Etc	41 Ave	LIR	Port Washington	Payable Easement
Queens	25	005027	37	lpw07000	LIRR E For Retaining Wall Etc	XXX St	LIR	Port Washington	Payable Easement
Queens	25	005027	38	lpw07050	LIRR E For Retaining Wall Etc	XXX St	LIR	Port Washington	Payable Easement
Queens	25	005027	40	lpw07100	LIRR E For Retaining Wall Etc	41 Ave	LIR	Port Washington	Payable Easement
Queens	25	005027	42	lpw07150	LIRR E For Retaining Wall Etc	41 Ave	LIR	Port Washington	Payable Easement
Queens	25	005027	44	lpw07200	LIRR E For Retaining Wall Etc	41 Ave	LIR	Port Washington	Payable Easement
Queens	25	005027	46	lpw07250	LIRR E For Retaining Wall Etc	41 Ave	LIR	Port Washington	Payable Easement
Queens	25	005027	61	lpw07300	LIRR E For Retaining Wall Etc	XXX St	LIR	Port Washington	Payable Easement
Queens	25	005029	11	lpw07350	ROW at Murray Hill	149 St	LIR	Port Washington	ROW
Queens	25	005029	11	lpw07400	MURRAY HILL STATION	Sta-Mon# 455	LIR	Port Washington	Station
Queens	25	005029	13	lpw07450	LIRR E For Retaining Wall Etc	149 St	LIR	Port Washington	Payable Easement
Queens	25	005029	30	lpw07500	LIRR E For Retaining Wall Etc	149 Pl	LIR	Port Washington	Payable Easement
Queens		005029	37	lpw07550	LIRR E For Retaining Wall Etc	149 Pl	LIR	Port Washington	Payable Easement
Queens	25	005031	1	lpw07600	ROW b Murray Hill Broadway	Barton Ave	LIR	Port Washington	ROW
Queens	25	005031	1	lpw07650	Sta plaza Murray Hill B'way	Sta-Mon# 455	LIR	Port Washington	Station
Queens	25	005037	5	lpw03250	ROW b Woodside Shea Stadiur	Lawrence St	LIR	Port Washington	ROW
Queens	25	005037	5	lpw03300	Sidetrack b Woodside Shea	Sta-Mon# 400	LIR	Port Washington	Sidetrack
Queens	25	005037	5	lpw03350	ROW b Woodside Shea Stadiur	Sta-Mon# 405	LIR	Port Washington	ROW
Queens	25	005037	5	lpw03400	Substation b Woodside Shea	Sta-Mon# 405	LIR	Port Washington	Substation
Queens	25	005037	5	lpw03460	FLUSHING MAIN ST STATION	Sta-Mon# 410	LIR	Port Washington	Station

## MTA PROPERTY LISTING FOR NYS REPORTING

Queens	25	005037	5	lpw03500	ROW at Flushing Main St	Sta-Mon# 410	LIR	Port Washington	ROW
Queens	25	005037	82	lpw03450	ROW b Woodside Shea Stadiur	13317 41 Ave	LIR	Port Washington	ROW
Queens	25	005058	17	lpw07750	LIRR E For Retaining Wall Etc	150 St	LIR	Port Washington	Payable Easement
Queens	25	005058	19	lpw07700	ROW b Murray Hill Broadway	150 St	LIR	Port Washington	ROW
Queens	25	005058	28	lpw07800	LIRR E For Retaining Wall Etc	41 Ave	LIR	Port Washington	Payable Easement
Queens	25	005058	29	lpw07850	LIRR E For Retaining Wall Etc	41 Ave	LIR	Port Washington	Payable Easement
Queens	25	005058	30	lpw07900	LIRR E For Retaining Wall Etc	41 Ave	LIR	Port Washington	Payable Easement
Queens	25	005058	32	lpw07950	LIRR E For Retaining Wall Etc	Murray St	LIR	Port Washington	Payable Easement
Queens	25	005058	37	lpw08000	LIRR E For Retaining Wall Etc	Murray St	LIR	Port Washington	Payable Easement
Queens	25	005060	1	lpw03050	ROW b Woodside Shea Stadiur	Sta-Mon# 390	LIR	Port Washington	ROW
Queens	25	005060	36	lpw03100	ROW b Woodside Shea Stadiur	Sta-Mon# 395	LIR	Port Washington	ROW
Queens	25	005060	36	lpw03150	LIRR ROW, Stations & Yards	40-60 College Point Blvd	LIR	Port Washington	ROW
Queens	25	005066	250	lpw02800	ROW b Shea Stad Flushing Mai	Sta-Mon# 375	LIR	Port Washington	ROW
Queens	25	005066	250	lpw02900	Old station at Great Neck Jct	Sta-Mon# 380	LIR	Port Washington	Stat. not in use
Queens	25	005066	250	lpw02950	ROW b Shea Stad Flushing Mai	Sta-Mon# 385	LIR	Port Washington	ROW
Queens	25	005066	250	lpw03200	Corona Yards	40-90 DeLong St	LIR	Port Washington	Yard
Queens	26	005322	1	lpw08400	ROW at Broadway	317 Station Rd	LIR	Port Washington	ROW
Queens	26	005322	1	lpw08450	BROADWAY STATION	Sta-Mon# 490	LIR	Port Washington	Station
Queens	26	005322	1	lpw08500	ROW b Broadway Auburndale	Sta-Mon# 495	LIR	Port Washington	ROW
Queens	26	005322	1	lpw08550	Land b Broadway Auburndale	Sta-Mon# 495	LIR	Port Washington	Land
Queens	26	005322	1	lpw08600	Land b Broadway Auburndale	Sta-Mon# 495	LIR	Port Washington	Land
Queens	26	005323	1	lpw08650	ROW b Broadway Auburndale	Station Rd	LIR	Port Washington	ROW
Queens	26	005323	1	lpw08700	ROW b Broadway Auburndale	Sta-Mon# 505	LIR	Port Washington	ROW
Queens	26	005323	1	lpw08750	ROW b Broadway Auburndale	Sta-Mon# 510	LIR	Port Washington	ROW
Queens	26	005323	1	lpw08800	ROW b Broadway Auburndale	Sta-Mon# 515	LIR	Port Washington	ROW
Queens	26	005324	19	lpw08950	Substation b Broadway Auburi	Station Rd	LIR	Port Washington	Substation
Queens	26	005324	44	lpw08850	ROW b Broadway Auburndale	Utopia Parkway	LIR	Port Washington	ROW
Queens	26	005324	44	lpw08900	Parking b Broadway Auburnda	Sta-Mon# 520	LIR	Port Washington	Land
Queens	26	005325	39	lpw09000	ROW at Auburndale	Sta-Mon# 525	LIR	Port Washington	ROW
Queens	26	005325	39	lpw09050	AUBURNDALE STATION	Sta-Mon# 525	LIR	Port Washington	Station
Queens	26	005325	39	lpw09200	ROW b Auburndale Bayside	Sta-Mon# 530	LIR	Port Washington	ROW
Queens	26	005325	39	lpw09250	ROW b Auburndale Bayside	318 Station Rd	LIR	Port Washington	ROW
Queens	26	005326	8	lpw08050	ROW b Murray Hill Broadway	Sta-Mon# 465	LIR	Port Washington	ROW
Queens	26	005326	8	lpw08100	Substation b Murray Hill Broad	154-17 Barclay Ave	LIR	Port Washington	Substation
Queens	26	005326	8	lpw08150	Land b Murray Hill Broadway	Sta-Mon# 465	LIR	Port Washington	Land
Queens	26	005326	8	lpw08200	ROW b Murray Hill Broadway	Sta-Mon# 470	LIR	Port Washington	ROW

## MTA PROPERTY LISTING FOR NYS REPORTING

Queens	26	005326	8	lpw08250	ROW b Murray Hill	Broadway	Sta-Mon# 475	LIR	Port Washington	ROW
Queens	26	005335	27	lpw08300	ROW b Murray Hill	Broadway	Station Rd	LIR	Port Washington	ROW
Queens	26	005335	27	lpw08350	ROW b Murray Hill	Broadway	Sta-Mon# 485	LIR	Port Washington	ROW
Queens	29	006202	55	lpw09300	ROW b Auburndale	Bayside	39 Ave	LIR	Port Washington	ROW
Queens	29	006202	55	lpw09350	ROW b Auburndale	Bayside	Sta-Mon# 545	LIR	Port Washington	ROW
Queens	29	006209	29	lpw09400	ROW b Auburndale	Bayside	39-24 206 St	LIR	Port Washington	ROW
Queens	29	006216	28	lpw09450	ROW b Auburndale	Bayside	41 Ave	LIR	Port Washington	ROW
Queens	29	006216	28	lpw09550	ROW b Auburndale	Bayside	Sta-Mon# 565	LIR	Port Washington	ROW
Queens	29	006227	299	lpw09850	LIRR Structures On State Land		41 Ave	LIR	Port Washington	Payable Easement
Queens	29	006227	305	lpw09900	LIRR Structures On State Land		Bell Blvd	LIR	Port Washington	Payable Easement
Queens	29	006227	323	lpw09800	ROW b Bayside	Douglaston	42 Ave	LIR	Port Washington	ROW
Queens	29	006227	51	lpw09600	ROW b Auburndale	Bayside	Sta-Mon# 570	LIR	Port Washington	ROW
Queens	29	006227	51	lpw09650	ROW at Bayside		Sta-Mon# 575	LIR	Port Washington	ROW
Queens	29	006227	51	lpw09700	BAYSIDE STATION		Corp Kennedy St	LIR	Port Washington	Station
Queens	29	006227	51	lpw09701	Bank Of NY Property		Bl 006227 Lot 5	LIR	Port Washington	Payable Easement
Queens	29	006227	51	lpw09750	Parking at Bayside		Sta-Mon# 575	LIR	Port Washington	Parking
Queens	29	006290	6	lpw10150	LIRR Structures On State Land		Bell Blvd	LIR	Port Washington	Payable Easement
Queens	29	006290	9	lpw09950	ROW b Bayside	Douglaston	Bell Blvd	LIR	Port Washington	ROW
Queens	29	006290	9	lpw10000	ROW b Bayside	Douglaston	Sta-Mon# 585	LIR	Port Washington	ROW
Queens	29	006290	9	lpw10050	ROW b Bayside	Douglaston	Sta-Mon# 590	LIR	Port Washington	ROW
Queens	29	006290	9	lpw10100	Substation b Bayside	Douglaston	Sta-Mon# 590	LIR	Port Washington	Substation
Queens	29	006316	1	lpw10200	ROW b Bayside	Douglaston	41 Ave	LIR	Port Washington	ROW
Queens	29	006316	1	lpw10250	ROW b Bayside	Douglaston	Sta-Mon# 595	LIR	Port Washington	ROW
Queens	29	006316	1	lpw10300	Land b Bayside	Douglaston	Sta-Mon# 595	LIR	Port Washington	Land
Queens	29	006316	1	lpw10350	ROW b Bayside	Douglaston	Sta-Mon# 600	LIR	Port Washington	ROW
Queens	29	006343	26	lpw10400	ROW b Bayside	Douglaston	221 St	LIR	Port Washington	ROW
Queens	29	006343	26	lpw10450	ROW b Bayside	Douglaston	Sta-Mon# 610	LIR	Port Washington	ROW
Queens	29	006350	1	lpw10500	ROW b Bayside	Douglaston	Little Neck Blvd	LIR	Port Washington	ROW
Queens	29	006350	1	lpw10550	ROW b Bayside	Douglaston	Sta-Mon# 620	LIR	Port Washington	ROW
Queens	36	008083	12	lpw10600	ROW b Bayside	Douglaston	230 St	LIR	Port Washington	ROW
Queens	36	008083	20	lpw10650	LIRR ROW, Stations & Yards		231 St	LIR	Port Washington	ROW
Queens	36	008084	60	lpw10700	ROW b Bayside	Douglaston	Sta-Mon# 630	LIR	Port Washington	ROW
Queens	36	008084	60	lpw10750	ROW b Bayside	Douglaston	Sta-Mon# 635	LIR	Port Washington	ROW
Queens	36	008084	60	lpw10800	Substation b Bayside	Douglaston	Sta-Mon# 635	LIR	Port Washington	Substation
Queens	36	008084	60	lpw10850	Parking b Bayside	Douglaston	Sta-Mon# 635	LIR	Port Washington	Parking
Queens	36	008084	60	lpw10900	Parking b Bayside	Douglaston	Sta-Mon# 635	LIR	Port Washington	Parking

## MTA PROPERTY LISTING FOR NYS REPORTING

Queens	36	008084	60	lpw10950	ROW b Bayside Douglaston	230 St	LIR	Port Washington	ROW
Queens	36	008098	1	lpw11250	ROW b Doughlaston	Little Neck 240 St	LIR	Port Washington	ROW
Queens	36	008099	113	lpw11150	Parking at Douglaston	Sta-Mon# 645	LIR	Port Washington	Parking
Queens	36	008099	113	lpw11200	ROW at Douglaston	235 St	LIR	Port Washington	ROW
Queens	36	008099	2	lpw11000	ROW at Douglaston	41 Ave	LIR	Port Washington	ROW
Queens	36	008099	2	lpw11001	Easement at Douglaston	41 Ave	LIR	Port Washington	Receivable Easement
Queens	36	008099	2	lpw11050	DOUGLASTON STATION	Sta-Mon# 645	LIR	Port Washington	Station
Queens	36	008099	2	lpw11100	Parking at Douglaston	Sta-Mon# 645	LIR	Port Washington	Parking
Queens	36	008102	13	lpw11300	ROW b Doughlaston	Little Neck 240 St	LIR	Port Washington	ROW
Queens	36	008102	13	lpw11350	Land b Doughlaston	Little Neck Sta-Mon# 650	LIR	Port Washington	Land
Queens	36	008102	13	lpw11400	Land b Doughlaston	Little Neck Sta-Mon# 650	LIR	Port Washington	Land
Queens	36	008103	30	lpw11500	ROW b Doughlaston	Little Neck Depew Ave	LIR	Port Washington	ROW
Queens	36	008103	30	lpw11550	Land b Doughlaston	Little Neck Sta-Mon# 655	LIR	Port Washington	Land
Queens	36	008103	30	lpw11600	Land b Doughlaston	Little Neck Sta-Mon# 655	LIR	Port Washington	Land
Queens	36	008103	30	lpw11650	ROW b Doughlaston	Little Neck Sta-Mon# 660	LIR	Port Washington	ROW
Queens	36	008105	14	lpw11450	ROW b Doughlaston	Little Neck 42 Ave	LIR	Port Washington	ROW
Queens	36	008149	2	lpw11900	LITTLE NECK STATION	Sta-Mon# 670	LIR	Port Washington	Station
Queens	36	008149	2	lpw11950	Parking at Little Neck	Sta-Mon# 670	LIR	Port Washington	Parking
Queens	36	008149	2	lpw12150	ROW b Little Neck	Gt Neck 39 Rd	LIR	Port Washington	ROW
Queens	36	008149	2	lpw12200	Parking b Little Neck	Gt Neck Sta-Mon# 675	LIR	Port Washington	Parking
Queens	36	008149	2	lpw12250	ROW b Little Neck	Gt Neck Sta-Mon# 680	LIR	Port Washington	ROW
Queens	36	008162	475	lpw11700	ROW b Doughlaston	Little Neck Little Neck Parkway	LIR	Port Washington	ROW
Queens	36	008162	475	lpw11750	Land b Doughlaston	Little Neck Sta-Mon# 665	LIR	Port Washington	Land
Queens	36	008162	475	lpw11800	Land b Doughlaston	Little Neck Sta-Mon# 665	LIR	Port Washington	Land
Queens	36	008162	475	lpw11850	Row at Little Neck	Sta-Mon# 670	LIR	Port Washington	ROW
Queens	36	008162	475	lpw11875	Xing at Little Neck Pkwy	Sta-mon 670	LIR	Port Washington	Grade Crossing
Queens		008830	3	lcr12100	Former Creedmore ROW	Little Neck Parkway	LIR	Creedmore	Land
Queens	39	008919	7	tja12501	Forest Parkway Substation	80-24 Jamaica Ave	NYCT	Jamaica	Substation
Queens	39	008939	200	lfl02000	Atlantic Br ROW	Atlantic Ave	LIR	Flatbush	ROW
Queens	39	008960	60	lfl02100	Atlantic Br ROW	Atlantic Ave	LIR	Flatbush	ROW
Queens	39	008961	65	lfl02200	Atlantic Br ROW	Atlantic Ave	LIR	Flatbush	ROW
Queens	39	008978	65	lfl02300	Atlantic Br ROW	Atlantic Ave	LIR	Flatbush	ROW
Queens	39	008980	65	lfl02400	Atlantic Br ROW	Atlantic Ave	LIR	Flatbush	ROW
Queens	39	008982	65	lfl02500	Atlantic Br ROW	Atlantic Ave	LIR	Flatbush	ROW
Queens	39	008983	65	lfl02600	Atlantic Br ROW	Atlantic Ave	LIR	Flatbush	ROW
Queens	39	008988	258	lfl02700	Atlantic Br ROW	Atlantic Ave	LIR	Flatbush	ROW

## MTA PROPERTY LISTING FOR NYS REPORTING

Queens	39	008991	260	lf02800	Atlantic Br ROW	Atlantic Ave	LIR	Flatbush	ROW
Queens	39	008992	260	lf02900	Atlantic Br ROW	Atlantic Ave	LIR	Flatbush	ROW
Queens	39	008993	75	lf03000	Atlantic Br ROW	Atlantic Ave	LIR	Flatbush	ROW
Queens	39	009042	10	lf03100	Atlantic Br ROW	Atlantic Ave	LIR	Flatbush	ROW
Queens	39	009042	10	lf03200	Atlantic Br ROW	Atlantic Ave	LIR	Flatbush	ROW
Queens	39	009042	20	lf03201	Substation at Woodhaven	Sta-Mon 450	LIR	Flatbush	Substation
Queens	39	009121	30	tja12902	Vacant Land at Ozone Pk	103-54 Power Rd	NYCT	Jamaica	Land
Queens	39	009123	35	tli18815	IND ROW	75 St	NYCT	Liberty Avenue	ROW
Queens	39	009123	79	tli18816	IND ROW; Rt108 Qns Blvd Line	75 St	NYCT	Liberty Avenue	ROW
Queens	39	009124	80	tli18817	IND ROW	76 Ave	NYCT	Liberty Avenue	ROW
Queens	39	009124	85	tli18818	IND ROW; Rt108 Qns Blvd Line	Liberty Ave	NYCT	Liberty Avenue	ROW
Queens	39	009169	10	tli19101	IND Rockaway Line	96-16 Liberty Ave	NYCT	Liberty Avenue	ROW
Queens	39	009169	13	tli19102	IND Rockaway Line	96-20 Liberty Ave	NYCT	Liberty Avenue	ROW
Queens	39	009169	14	tli19103	IND Rockaway Line	98-12Liberty Ave	NYCT	Liberty Avenue	ROW
Queens	39	009169	16	tli19104	IND Rockaway Line	97-20 Liberty Ave	NYCT	Liberty Avenue	ROW
Queens	39	009169	18	tli19105	IND Rockaway Line	98-02 Liberty Ave	NYCT	Liberty Avenue	Substation
Queens	39	009169	18	tli19106	IND Rockaway Line	98-02 Liberty Ave	NYCT	Liberty Avenue	ROW
Queens	39	009169	20	tli19107	IND Rockaway Line	97 St	NYCT	Liberty Avenue	ROW
Queens	39	009172	85 (1)	tli19108	IND Rockaway Line	99 St	NYCT	Liberty Avenue	Payable Easement
Queens	39	009173	110	tli19109	IND Rockaway Line	99 St	NYCT	Liberty Avenue	ROW
Queens	40	009208	23	lbl57700	LIRR ROW, Stations & Yards	84 Ave	LIR	Block/Lot	ROW
Queens	40	009208	23	lli18400	ROW at Park Lane South	Sta-Mon # 385	LIR	LI CITY_Lower Montauk	ROW
Queens	40	009208	23	lli18401	Rec Esmnt at Park South Bridge	Sta-Mon# 385	LIR	LI CITY_Lower Montauk	Receivable Easement
Queens	40	009213	50	lli18500	ROW at Bessemer St	Bessemer St	LIR	LI CITY_Lower Montauk	ROW
Queens	40	009245	55	lml09850	ROW b Kew Gardens Jamaica	Sta-mon # 430	LIR	Main Line	ROW
Queens	40	009245	55	lml10000	ROW b Kew Gardens Jamaica	Austin St	LIR	Main Line	ROW
Queens	40	009245	61	lml09700	ROW b Kew Gardens Jamaica	Sta-mon # 420	LIR	Main Line	ROW
Queens	40	009245	61	lml09750	Substation b Kew Gdns Jamaica	Sta-Mon# 421+54	LIR	Main Line	Substation
Queens	40	009245	61	lml09800	ROW b Kew Gardens Jamaica	Sta-mon # 425	LIR	Main Line	ROW
Queens	40	009245	61	lml09900	ROW b Kew Gardens Jamaica	Sta-mon # 430	LIR	Main Line	ROW
Queens	40	009245	61	lml09950	ROW b Kew Gardens Jamaica	Sta-mon # 435	LIR	Main Line	ROW
Queens	40	009258	54	lli18600	ROW at Bessemer St	116 St	LIR	LI CITY_Lower Montauk	ROW
Queens	40	009258	54	lli18700	ROW at Bessemer St	Sta-Mon # 400	LIR	LI CITY_Lower Montauk	Land
Queens	40	009258	80	lli18800	ROW at Hillside Ave	Sta-Mon # 400	LIR	LI CITY_Lower Montauk	ROW
Queens	40	009262	180	lli18900	ROW at Hillside Ave	Sta-Mon # 405	LIR	LI CITY_Lower Montauk	ROW
Queens	40	009262	180	lli19000	ROW at Hillside Ave(old statio	Hillside Ave	LIR	LI CITY_Lower Montauk	Stat. not in use

## MTA PROPERTY LISTING FOR NYS REPORTING

Queens	40	009272	6	lml10050	ROW b Kew Gardens Jamaica	Metropolitan Ave	LIR	Main Line	ROW
Queens	40	009272	6	lml10100	Land b Kew Gardens Jamaica	Sta-mon # 440	LIR	Main Line	Land
Queens	40	009272	6	lml10150	Land b Kew Gardens Jamaica	Sta-mon # 440	LIR	Main Line	Land
Queens	40	009281	3	lml10200	ROW b Kew Gardens Jamaica	Hillside Ave	LIR	Main Line	ROW
Queens	40	009281	3	lml10250	Land b Kew Gardens Jamaica	Sta-mon # 445	LIR	Main Line	Land
Queens	40	009281	3	lml10300	Land b Kew Gardens Jamaica	Sta-mon # 445	LIR	Main Line	Land
Queens	40	009306	100	lfl03300	Atlantic Br ROW	Atlantic Ave	LIR	Flatbush	ROW
Queens	40	009310	100	lfl03400	Atlantic Br ROW	Atlantic Ave	LIR	Flatbush	ROW
Queens	40	009313	100	lfl03500	Atlantic Br ROW	Atlantic Ave	LIR	Flatbush	ROW
Queens	40	009314	100	lfl03600	Atlantic Br ROW	107 St	LIR	Flatbush	ROW
Queens	40	009315	100	lfl03700	Atlantic Br ROW	108 St	LIR	Flatbush	ROW
Queens	40	009316	100	lfl03800	Atlantic Br ROW	109 St	LIR	Flatbush	ROW
Queens	40	009317	100	lfl03900	Atlantic Br ROW	91 Ave	LIR	Flatbush	ROW
Queens	40	009318	100	lfl04000	Atlantic Br ROW	112	LIR	Flatbush	ROW
Queens	40	009320	160	lfl04100	Atlantic Br ROW	112 St	LIR	Flatbush	ROW
Queens	40	009324	100	lfl04200	Atlantic Br ROW	114 St	LIR	Flatbush	ROW
Queens	40	009325	100	lfl04300	Atlantic Br ROW	115 St	LIR	Flatbush	ROW
Queens	40	009329	1	lil19150	ROW at Jamaica Ave	Jamaica Ave	LIR	LI CITY_Lower Montauk	ROW
Queens	40	009329	1	lil19200	ROW at Jamaica Ave	Sta-Mon # 415	LIR	LI CITY_Lower Montauk	Yard
Queens	40	009329	67	lil19300	ROW at 121 St	Sta-Mon # 410	LIR	LI CITY_Lower Montauk	ROW
Queens	40	009329	67	lil19400	ROW at 121 St	87-69 Lefferts Blvd	LIR	LI CITY_Lower Montauk	Yard
Queens	40	009330	33	lil19500	ROW at Lefferts Blvd	Sta-Mon # 410	LIR	LI CITY_Lower Montauk	ROW
Queens	40	009330	33	lil19600	ROW at Lefferts Blvd	Sta-Mon # 410	LIR	LI CITY_Lower Montauk	Yard
Queens	40	009330	33	lil19700	ROW at 121 St	Sta-Mon # 410	LIR	LI CITY_Lower Montauk	ROW
Queens	40	009330	33	lil19900	LIRR ROW, Stations & Yards	121 St	LIR	LI CITY_Lower Montauk	ROW
Queens	40	009330	50	lil19800	ROW at 89 Ave	Sta-Mon # 415	LIR	LI CITY_Lower Montauk	ROW
Queens	40	009330	95	tja12801	Substation BMT	8717 120 St	NYCT	Jamaica	Substation
Queens	40	009331	50	lil20000	ROW at 89 Ave	121 St	LIR	LI CITY_Lower Montauk	Yard
Queens	40	009331	50	lil20100	ROW at 89 Ave	Sta-Mon # 420	LIR	LI CITY_Lower Montauk	ROW
Queens	40	009335	7	xb158280	IND;Rt131 D;Se Qns Line Rt13	129th St	NYCT	Archer Avenue	Payable Easement
Queens	40	009337	1	xb158300	IND;Rt131 D;Se Qns Line Rt13	S/E/C Jam Ave & 129 St	NYCT	Archer Avenue	ROW
Queens	40	009338	1	lml10201	Esmnt to NYCT for Archer Ave	Jamaica Ave/130 ST-91 Ave	LIR	Main Line	Receivable Easement
Queens	40	009338	1	lml10350	ROW b Kew Gardens Jamaica	Sta-mon # 450	LIR	Main Line	ROW
Queens	40	009338	1	lml10400	Land b Kew Gardens Jamaica	Sta-mon # 450	LIR	Main Line	Land
Queens	40	009338	1	lml10401	Esmnt to NYCT for Archer Ave	Jamaica Ave/130 St-91 Ave	LIR	Main Line	Receivable Easement
Queens	40	009338	1	lml10450	Land b Kew Gardens Jamaica	Sta-mon # 450	LIR	Main Line	Land



## MTA PROPERTY LISTING FOR NYS REPORTING

Queens	40	009338	1	lml10500	Old Sta b Kew Gardens Jamaica Sta-mon # 450	LIR	Main Line	Stat. not in use
Queens	40	009338	1	lml10600	ROW b Kew Gardens Jamaica 130 St	LIR	Main Line	ROW
Queens	40	009338	1	lml10701	Esmnt to NYCT for Archer Ave Jamaica Ave/130 St-91 Ave	LIR	Main Line	Receivable Easement
Queens	40	009338	147	xb158340	IND;Rt131 D;Se Qns Line Rt13 XXX St	NYCT	Archer Avenue	Payable Easement
Queens	40	009338	66	xb158360	IND;Rt131 D;Se Qns Line Rt13 XXX St	NYCT	Archer Avenue	Payable Easement
Queens	40	009338	69	xb158380	IND;Rt131 D;Se Qns Line Rt13 XXX St	NYCT	Archer Avenue	Payable Easement
Queens	40	009338	79	xb158400	IND;Rt131 D;Se Qns Line Rt13 XXX St	NYCT	Archer Avenue	Payable Easement
Queens	40	009338	86	xb158420	IND;Rt131 D;Se Qns Line Rt13 8727 130 St	NYCT	Archer Avenue	ROW
Queens	40	009348	100	lfl04400	Atlantic Br ROW 116 St	LIR	Flatbush	ROW
Queens	40	009349	100	lfl04500	Atlantic Br ROW 117 St	LIR	Flatbush	ROW
Queens	40	009350	100	lfl04600	Atlantic Br ROW 118 St	LIR	Flatbush	ROW
Queens	40	009351	100	lfl04700	Atlantic Br ROW Lefferts Blvd	LIR	Flatbush	ROW
Queens	40	009352	100	lfl04800	Atlantic Br ROW 120 St	LIR	Flatbush	ROW
Queens	40	009352	17	lil20200	Montauk Freight ROW 89 Rd	LIR	LI CITY_Lower Montauk	ROW
Queens	40	009357	21	xb158560	IND;Rt131 D;Se Qns Line Rt13 XXX St	NYCT	Archer Avenue	ROW
Queens	40	009357	28	xb158600	IND;Rt131 D;Se Qns Line Rt13 XXX St	NYCT	Archer Avenue	Payable Easement
Queens	40	009357	29	xb158620	IND;Rt131 D;Se Qns Line Rt13 XXX St	NYCT	Archer Avenue	Payable Easement
Queens	40	009358	21	xb158640	IND;Rt131 D;Se Qns Line Rt13 XXX St	NYCT	Archer Avenue	Payable Easement
Queens	40	009358	29	xb158660	IND;Rt131 D;Se Qns Line Rt13 90 Ave	NYCT	Archer Avenue	ROW
Queens	40	009358	33	xb158700	IND;Rt131 D;Se Qns Line Rt13 XXX St	NYCT	Archer Avenue	Payable Easement
Queens	40	009361	1	lml10850	ROW b Kew Gardens Jamaica 133 St	LIR	Main Line	ROW
Queens	40	009361	1	lml10900	ROW b Kew Gardens Jamaica Sta-mon # 465	LIR	Main Line	ROW
Queens	40	009364	15	xb158740	Jamaica Hospital 89 St	NYCT	Archer Avenue	Stairway
Queens	40	009375	185	lml10650	LIRR ROW Sta-Mon # 455	LIR	Main Line	ROW
Queens	40	009375	185	lml10700	LIRR ROW Sta-Mon # 455	LIR	Main Line	Yard
Queens	40	009375	185	lml10950	ROW b Kew Gardens Jamaica Sta-mon # 470	LIR	Main Line	ROW
Queens	40	009375	185	lml11000	Yard b Kew Gardens Jamaica Sta-mon # 470	LIR	Main Line	Yard
Queens	40	009375	185	xb158760	Jamaica Substation & ROW Van Wyck Expressway	NYCT	Archer Avenue	Substation
Queens	40	009375	200	lil21000	ROW at 92 Ave Sta-Mon # 445	LIR	LI CITY_Lower Montauk	ROW
Queens	40	009375	200	lil21100	ROW at 92 Ave Sta-Mon # 445	LIR	LI CITY_Lower Montauk	Yard
Queens	40	009375	200	lil21200	ROW at 92 Ave Sta-Mon # 450	LIR	LI CITY_Lower Montauk	ROW
Queens	40	009375	200	lml10550	LIRR ROW Sta-Mon # 450	LIR	Main Line	Yard
Queens	40	009375	200	lml10551	Substation b Richmond Hill Jan Sta-Mon#450	LIR	Main Line	Substation
Queens	40	009375	200	lml10750	LIRR ROW Sta-Mon # 455	LIR	Main Line	ROW
Queens	40	009375	200	lml10800	LIRR ROW Sta-Mon # 455	LIR	Main Line	Yard
Queens	40	009375	200	lml11050	ROW b Kew Gardens Jamaica Sta-mon # 470	LIR	Main Line	ROW

## MTA PROPERTY LISTING FOR NYS REPORTING

Queens	40	009375	205	lf04900	Atlantic Br ROW	Van Wyck Expressway	LIR	Flatbush	ROW
Queens	40	009375	210	lf05000	Atlantic Br ROW	Van Wyck Expressway	LIR	Flatbush	ROW
Queens	40	009375	350	lf05100	Atlantic Br ROW	Atlantic Ave	LIR	Flatbush	ROW
Queens	40	009375	351	lf05200	Atlantic Br ROW	Atlantic Ave	LIR	Flatbush	ROW
Queens	40	009375	58	lf05101	Substation b East NY Sta	Jama Sta-Mon# 505	LIR	Flatbush	Substation
Queens	40	009375	58	lfi20400	ROW at 89 Ave	Sta-Mon # 420	LIR	LI CITY_Lower Montauk	ROW
Queens	40	009375	58	lfi20500	LIRR Communications HQ	91-53 121 St	LIR	LI CITY_Lower Montauk	Yard
Queens	40	009375	58	lfi20600	ROW at 89 Ave	Sta-Mon # 425	LIR	LI CITY_Lower Montauk	ROW
Queens	40	009375	58	lfi20700	ROW at 89 Ave	Sta-Mon # 430	LIR	LI CITY_Lower Montauk	ROW
Queens	40	009375	58	lfi20800	ROW at 89 Ave	Sta-Mon # 435	LIR	LI CITY_Lower Montauk	ROW
Queens	40	009375	58	lfi20900	ROW at 89 Ave	Sta-Mon # 440	LIR	LI CITY_Lower Montauk	ROW
Queens	40	009375	6	lfi20300	ROW at 89 Ave	121 St	LIR	LI CITY_Lower Montauk	Yard
Queens	41	009445	1	lfi21201	Dunton Tower	Atlantic Ave & 130 St	LIR	LI CITY_Lower Montauk	Tower
Queens	41	009539	200	lmi11100	Richmond Hill Yard	100 St	LIR	Main Line	Grade Crossing
Queens	42	009625	54	tqb23902	IND ROW; Hillside Ave	Queens Blvd	NYCT	Queens Blvd.	ROW
Queens	42	009625	65	tqb23903	IND ROW; Hillside Ave	Queens Blvd	NYCT	Queens Blvd.	ROW
Queens	42	009677	7	lbl59480	90 27 Sutphin Blvd	LIR Offices 90-27 Sutphin Blvd	LIR	Block/Lot	Offices
Queens	43	009829	37	tqb24301	IND ROW; Hillside Ave	Hillside Ave	NYCT	Queens Blvd.	ROW
Queens	43	009829	41	tqb24302	IND ROW; Hillside Ave	Hillside Ave	NYCT	Queens Blvd.	ROW
Queens	43	009831	50	tqb24303	IND ROW; Rt108 Qns Blvd Line	Hillside Ave	NYCT	Queens Blvd.	ROW
Queens	43	009835	3	tqb24304	IND ROW; Rt108 Qns Blvd Line	Hillside Ave	NYCT	Queens Blvd.	ROW
Queens	43	009835	40	tqb24305	IND ROW; Rt108 Qns Blvd Line	87 Drive	NYCT	Queens Blvd.	ROW
Queens	43	009835	50	tqb24306	IND ROW; Rt108 Qns Blvd Line	Hillside Ave	NYCT	Queens Blvd.	ROW
Queens	43	009844	1	tqb24307	IND ROW; Rt108 Qns Blvd Line	Hillside Ave	NYCT	Queens Blvd.	ROW
Queens	43	009915	30	tqb24403	Elevator at 179th St Station	179-28 Hillside Ave	NYCT	Queens Blvd.	Elevator
Queens	43	009915	31	tqb24404	Block 9915 Lot 31	179-28 Hillside Ave	NYCT	Queens Blvd.	Payable Easement
Queens	44	009972	1	tqb23904	IND ROW; Rt108 Qns Blvd Line	9023 Van Wyck Exp	NYCT	Queens Blvd.	ROW
Queens	44	009972	26	tqb23905	IND ROW; Rt108 Qns Blvd Line	9018 138 St	NYCT	Queens Blvd.	ROW
Queens	44	009972	28	tqb23906	IND ROW; Rt108 Qns Blvd Line	9022 138 St	NYCT	Queens Blvd.	ROW
Queens	44	009972	29	tqb23907	IND ROW; Rt108 Qns Blvd Line	9028 138 St	NYCT	Queens Blvd.	ROW
Queens	44	009972	30	tqb23908	IND ROW; Rt108 Qns Blvd Line	137-37 91 Ave	NYCT	Queens Blvd.	ROW
Queens	44	009972	33	tqb23909	IND ROW; Rt108 Qns Blvd Line	137-29 91 Ave	NYCT	Queens Blvd.	ROW
Queens	44	009972	36	tqb23910	IND ROW; Rt108 Qns Blvd Line	90-35 Van Wyck Exp	NYCT	Queens Blvd.	ROW
Queens	44	009981	15	xbl59300	Subway Pumping Station	9127 138 Place	NYCT	Archer Avenue	Building
Queens	44	009985	1	xbl59320	Substation; BMT	Jamaica Ave	NYCT	Jamaica	Substation
Queens	44	009986	20	xbl59340	Archer Ave ROW	9115-9129 144 Place	NYCT	Archer Avenue	Land

## MTA PROPERTY LISTING FOR NYS REPORTING

Queens	44	009986	73	xb159360	Archer Ave ROW	XXX St	NYCT	Archer Avenue	ROW
Queens	44	009986	75	lb159380	LIRR Employment Building	144-15 Archer Ave	LIR	Block/Lot	Offices
Queens	44	009988	42	lb159400	Finance and Administration Bld	146-01 Archer Ave	LIR	Block/Lot	Offices
Queens	44	009988	47	lb159420	LIRR HQ Building	146-09 Archer Ave	LIR	Block/Lot	Offices
Queens	4	009989	11	lml11575	JCC Air Train Terminal	144-41 94th St	LIR	Main Line	Building
Queens		009989	17	lml11580	JCC Air Train Terminal	144-41 94th St	LIR	Main Line	Building
Queens	44	009989	52	lfr01200	ROW b Jamaica Locust Manor	Sta-Mon# 500	LIR	Far Rockaway	ROW
Queens	44	009989	65	lfr01300	ROW b Jamaica Locust Manor	Sta-Mon# 500	LIR	Far Rockaway	ROW
Queens	44	009989	70	lfr00100	ROW at Jamaica	Sta-Mon# 490	LIR	Far Rockaway	ROW
Queens	44	009989	70	lfr00200	JAMAICA STATION	Sta-Mon# 490	LIR	Far Rockaway	Station
Queens	44	009989	70	lfr01400	ROW b Jamaica Locust Manor	Sta-Mon# 500	LIR	Far Rockaway	ROW
Queens	44	009989	70	lml11150	ROW b Kew Gardens Jamaica	146 St	LIR	Main Line	ROW
Queens	44	009989	70	lml11300	ROW b Kew Gardens Jamaica	Sta-mon # 480	LIR	Main Line	ROW
Queens	44	009989	70	lml11450	ROW b Kew Gardens Jamaica	Sta-mon # 485	LIR	Main Line	ROW
Queens	44	009989	70	lml11600	JAMAICA STATION	Sta-mon # 490	LIR	Main Line	Station
Queens	44	009989	70	lml11605	Jay Tower	138 Pl & Archer Ave	LIR	Main Line	Tower
Queens	44	009989	70	lml11800	Jamaica Station	146 St	LIR	Main Line	Payable Easement
Queens	44	009989	90	lfl05300	Jamaica Station	146 St	LIR	Flatbush	ROW
Queens	44	009989	90	lfr00300	ROW at Jamaica	Sta-Mon# 490	LIR	Far Rockaway	ROW
Queens	44	009989	90	lfr00400	Jamaica Station	Sta-Mon# 490	LIR	Far Rockaway	Station
Queens	44	009989	90	lml11200	ROW b Kew Gardens Jamaica	Sta-mon # 475	LIR	Main Line	ROW
Queens	44	009989	90	lml11350	ROW b Kew Gardens Jamaica	Sta-mon # 480	LIR	Main Line	ROW
Queens	44	009989	90	lml11500	ROW b Kew Gardens Jamaica	Sta-mon # 485	LIR	Main Line	ROW
Queens	44	009989	90	lml11650	Jamaica Station	Sta-mon # 490	LIR	Main Line	Station
Queens	44	009989	95	lfr00500	ROW at Jamaica	Sta-Mon# 490	LIR	Far Rockaway	ROW
Queens	44	009989	95	lfr00600	Jamaica Station	Sta-Mon# 490	LIR	Far Rockaway	Station
Queens	44	009989	95	lml11250	ROW b Kew Gardens Jamaica	Sta-mon # 475	LIR	Main Line	ROW
Queens	44	009989	95	lml11400	ROW b Kew Gardens Jamaica	Sta-mon # 480	LIR	Main Line	ROW
Queens	44	009989	95	lml11550	ROW b Kew Gardens Jamaica	Sta-mon # 485	LIR	Main Line	ROW
Queens	44	009989	95	lml11700	ROW at Jamaica Station	Sta-mon # 490	LIR	Main Line	ROW
Queens	44	009989	95	lml11750	Jamaica HQ Trainmen's Room	93-02 Sutphin Blvd	LIR	Main Line	Building
Queens	44	009989	95	lml11850	Jamaica Station	146 St	LIR	Main Line	ROW
Queens	44	009998	101	lb159542	Computer Service Ctr	148-02 Archer Ave	LIR	Block/Lot	Offices
Queens	44	009998	144	lml12250	LIRR ROW, Stations & Yards	94 Ave	LIR	Main Line	ROW
Queens	44	009998	52	lfr00700	ROW b Jamaica Locust Manor	Sta-Mon# 495	LIR	Far Rockaway	ROW
Queens	44	009998	52	lfr00800	Yard b Jamaica Locust Manor	Sta-Mon# 495	LIR	Far Rockaway	Yard

## MTA PROPERTY LISTING FOR NYS REPORTING

Queens	44	009998	52	lfr00900	crossing b Jamaica Locust Man Sta-Mon# 495	LIR	Far Rockaway	Grade Crossing
Queens	44	009998	52	lml11950	ROW and Underpass 9343 Sutphin Blvd	LIR	Main Line	ROW
Queens	44	009998	52	lml12100	ROW b Jamaica Hollis Sta-mon # 500	LIR	Main Line	ROW
Queens	44	009998	52	lml12350	LIRR ROW, Stations & Yards Sutphin Blvd	LIR	Main Line	ROW
Queens	44	009998	52	lml12355	Hall Tower E/o Sutphin Blvd/94 Ave	LIR	Main Line	Tower
Queens	44	009998	65	lfr05400	Atlantic Br ROW Sutphin Blvd	LIR	Flatbush	ROW
Queens	44	009998	65	lfr01000	ROW b Jamaica Locust Manor Sta-Mon# 495	LIR	Far Rockaway	ROW
Queens	44	009998	65	lml12000	ROW b Jamaica Hollis Sta-mon # 495	LIR	Main Line	ROW
Queens	44	009998	65	lml12150	ROW b Jamaica Hollis Sta-mon # 500	LIR	Main Line	ROW
Queens	44	009998	70	lfr01100	ROW b Jamaica Locust Manor Sta-Mon# 495	LIR	Far Rockaway	ROW
Queens	44	009998	70	lml12050	ROW b Jamaica Hollis Sutphin Blvd	LIR	Main Line	ROW
Queens	44	009998	70	lml12200	ROW b Jamaica Hollis Sta-mon # 500	LIR	Main Line	ROW
Queens	44	010094	41	lfr01500	ROW b Jamaica Locust Manor Sta-Mon# 505	LIR	Far Rockaway	ROW
Queens	44	010094	41	lfr01600	ROW b Jamaica Locust Manor 150 St	LIR	Far Rockaway	ROW
Queens	44	010094	41	lml12400	ROW b Jamaica Hollis Sta-mon # 505	LIR	Main Line	ROW
Queens	44	010094	41	lml12450	ROW b Jamaica Hollis Sta-mon # 510	LIR	Main Line	ROW
Queens	44	010094	42	lfr01700	ROW b Jamaica Locust Manor 94 Ave	LIR	Far Rockaway	ROW
Queens	44	010094	43	lfr01800	ROW b Jamaica Locust Manor 94 Ave	LIR	Far Rockaway	ROW
Queens	44	010098	1	lfr01900	ROW b Jamaica Locust Manor XXX St	LIR	Far Rockaway	ROW
Queens	44	010098	1	lml12500	ROW b Jamaica Hollis Sta-mon # 515	LIR	Main Line	ROW
Queens	44	010099	1	lfr02000	ROW b Jamaica Locust Manor E/O 158, W/O 159	LIR	Far Rockaway	Payable Easement
Queens	44	010103	1	lml12550	ROW b Jamaica Hollis Archer Ave	LIR	Main Line	ROW
Queens	44	010103	16	lml12600	LIRR Hillside Pull Boxes Archer, 165 St, 159 St	LIR	Main Line	Payable Easement
Queens	44	010104	35	lml12650	LIRR ROW, Stations & Yards Union Hall St	LIR	Main Line	ROW
Queens	44	010104	35	lml12750	ROW b Jamaica Hollis Sta-mon # 525	LIR	Main Line	ROW
Queens	44	010104	43	lml12700	LIRR Hillside Pull Boxes Archer, 165 St, 159 St	LIR	Main Line	Payable Easement
Queens	44	010106	119	lml12900	ROW b Jamaica Hollis Union Hall St	LIR	Main Line	ROW
Queens	44	010106	120	lml12950	ROW b Jamaica Hollis Union Hall St	LIR	Main Line	ROW
Queens	44	010106	30	lml12800	ROW b Jamaica Hollis Guy R Brewer Blvd	LIR	Main Line	ROW
Queens	44	010106	30	lml12850	Old Sta b Jamaica Hollis Sta-Mon# 530	LIR	Main Line	Stat. not in use
Queens	44	010109	105	lfr02200	crossing b Jamaica Locust Man Sta-Mon# 510	LIR	Far Rockaway	Grade Crossing
Queens	44	010109	107	lfr02300	ROW b Jamaica Locust Manor Liberty Ave	LIR	Far Rockaway	ROW
Queens	44	010115	91	lfr02201	Land b Jamaica Locust Manor Sta-Mon# 510	LIR	Far Rockaway	Land
Queens	44	010115	91	lfr02400	ROW b Jamaica Locust Manor Liberty Ave	LIR	Far Rockaway	ROW
Queens	44	010115	91	lfr02500	crossing b Jamaica Locust Man Milepost# 520	LIR	Far Rockaway	Grade Crossing
Queens	44	010115	91	lfr02600	ROW b Jamaica Locust Manor Sta-Mon# 525	LIR	Far Rockaway	ROW

## MTA PROPERTY LISTING FOR NYS REPORTING

Queens	44	010115	91	lfr02700	Sidetrack b Jamaica Locust Ma Sta-Mon# 525	LIR	Far Rockaway	Sidetrack
Queens	44	010125	10	tbl37780	NYCT Property 15722 South Rd	NYCT	Block/Lot	Land
Queens	44	010125	109	lfr03600	ROW b Jamaica Locust Manor 108 Ave	LIR	Far Rockaway	ROW
Queens	44	010125	6	lfr03100	ROW b Jamaica Locust Manor South Rd	LIR	Far Rockaway	ROW
Queens	44	010125	6	lfr03200	Land b Jamaica Locust Manor Sta-Mon# 530	LIR	Far Rockaway	Land
Queens	44	010125	6	lfr03300	Sidetrack b Jamaica Locust Ma Sta-Mon# 530	LIR	Far Rockaway	Sidetrack
Queens	44	010146	25	lfr02800	ROW b Jamaica Locust Manor Sta-Mon# 525	LIR	Far Rockaway	ROW
Queens	44	010146	25	lfr02900	crossing b Jamaica Locust Man Sta-Mon# 525	LIR	Far Rockaway	Grade Crossing
Queens	44	010146	25	lfr03000	Land b Jamaica Locust Manor Sta-Mon# 525	LIR	Far Rockaway	Land
Queens	44	010146	25	lfr03400	ROW b Jamaica Locust Manor Sta-Mon# 530	LIR	Far Rockaway	ROW
Queens	44	010146	25	lfr03500	Footbridge b Jamaica Locust M Sta-Mon# 530	LIR	Far Rockaway	Footbridge
Queens	44	010146	25	lml13000	LIRR ROW, Stations & Yards 158 St	LIR	Main Line	ROW
Queens	45	010152	163	lml13050	ROW b Jamaica Hollis Archer Ave	LIR	Main Line	ROW
Queens	45	010152	58	lml13100	ROW b Jamaica Hollis 165 St	LIR	Main Line	ROW
Queens	45	010152	66	lml13150	LIRR Hillside Pull Boxes Archer, 165 St, 159 St	LIR	Main Line	Payable Easement
Queens	45	010155	42	lml13200	ROW b Jamaica Hollis Merrick Blvd	LIR	Main Line	ROW
Queens	45	010155	49	lml13201	Hillside Yard Access Project Sta-Mon# 540	LIR	Main Line	Payable Easement
Queens	45	010155	96	lml13251	Hillside Yard Access Project Sta-Mon# 540	LIR	Main Line	Payable Easement
Queens	45	010156	111	lml13301	Easement b Jamaica Hollis 93-20 168th St	LIR	Main Line	Payable Easement
Queens	45	010156	113	lml13302	Easement b Jamaica Hollis 93-20 168th St	LIR	Main Line	Payable Easement
Queens	45	010156	115	lml13300	ROW b Jamaica Hollis Merrick Blvd	LIR	Main Line	ROW
Queens	45	010156	116	lml13303	Easement b Jamaica Hollis 93-20 168th St	LIR	Main Line	Payable Easement
Queens	45	010156	50	lml13250	ROW b Jamaica Hollis 168 St	LIR	Main Line	ROW
Queens	45	010164	103	tbl37980	Jamaica Bus Depot Expanded 16607 107 Ave	NYCT	Block/Lot	Depot
Queens	45	010164	46	tbl38000	Jamaica Depot 16518 South Rd	NYCT	Block/Lot	Depot
Queens	45	010164	61	tbl37827	Jamaica Depot Bus Parking 103-34 Merrick Blvd	NYCT	Block/Lot	Depot
Queens	45	010164	80	tbl38020	Jamaica Depot 10152 Merrick Blvd	NYCT	Block/Lot	Depot
Queens	45	010164	84	tbl38040	Jamaica Bus Depot Expanded 10514 Merrick Blvd	NYCT	Block/Lot	Depot
Queens	45	010164	97	tbl38060	Jamaica Bus Depot Expanded 107 Ave	NYCT	Block/Lot	Depot
Queens	45	010217	39	lml13350	ROW b Jamaica Hollis 170 St	LIR	Main Line	ROW
Queens	45	010217	45	lml13351	Jamaica Holding Sta-Mon# 550	LIR	Main Line	Payable Easement
Queens	45	010217	58	lml13451	Easement Jamica Hollis 168-23 Douglas Ave	LIR	Main Line	Payable Easement
Queens	45	010219	110	lml13450	ROW b Jamaica Hollis 170 St	LIR	Main Line	ROW
Queens	45	010219	110	lml13500	Yard b Jamaica Hollis Sta-Mon # 555	LIR	Main Line	Yard
Queens	45	010219	110	lml13550	Substation b Jamaica Hollis Sta-Mon# 555	LIR	Main Line	Substation
Queens	45	010219	110	lml13700	ROW b Jamaica Hollis Sta-mon # 565	LIR	Main Line	ROW

## MTA PROPERTY LISTING FOR NYS REPORTING

Queens	45	010219	135	lml13600	ROW b Jamaica Hollis	170 St	LIR	Main Line	ROW
Queens	45	010219	149	lml13750	ROW b Jamaica Hollis	175 St	LIR	Main Line	ROW
Queens	45	010219	163	lml13800	ROW b Jamaica Hollis	176 St	LIR	Main Line	ROW
Queens	45	010219	164	lml13850	ROW b Jamaica Hollis	176 St	LIR	Main Line	ROW
Queens	45	010219	165	lml13900	ROW b Jamaica Hollis	175 St	LIR	Main Line	ROW
Queens	45	010219	212	lml13950	ROW b Jamaica Hollis	177 St	LIR	Main Line	ROW
Queens	45	010219	213	lml14000	ROW b Jamaica Hollis	176 St	LIR	Main Line	ROW
Queens	45	010219	450	lml14050	ROW b Jamaica Hollis	170 St	LIR	Main Line	ROW
Queens	45	010219	78	lml13400	ROW b Jamaica Hollis	Douglas Ave	LIR	Main Line	Substation
Queens	45	010219	96	lml13452	Easement b Jamaica Hollis	Sta-Mon# 555	LIR	Main Line	Payable Easement
Queens	45	010219	97	lml13601	Easement for Hillside Access	170-17 Douglas Ave	LIR	Main Line	Payable Easement
Queens	45	010304	45	lsp01300	Land b Jamaica St Albans	Murdock Ave	LIR	Springfield	Land
Queens	45	010304	45	lsp01500	Land b Jamaica St Albans	Sta-Mon# 565	LIR	Springfield	Land
Queens	45	010304	7	lsp00800	ROW b Jamaica St Albans	Sta-Mon# 550	LIR	Springfield	ROW
Queens	45	010304	7	lsp00900	Hillside Yard	Sta-Mon# 550	LIR	Springfield	Yard
Queens	45	010304	7	lsp01000	ROW b Jamaica St Albans	Sta-Mon# 555	LIR	Springfield	ROW
Queens	45	010304	7	lsp01100	ROW b Jamaica St Albans	Sta-Mon# 560	LIR	Springfield	ROW
Queens	45	010304	7	lsp01200	Land b Jamaica St Albans	Brinkerhoff Ave	LIR	Springfield	Land
Queens	45	010304	7	lsp01400	ROW b Jamaica St Albans	Sta-Mon# 565	LIR	Springfield	ROW
Queens	45	010315	100	lsp01600	ROW b Jamaica St Albans	Linden Blvd	LIR	Springfield	ROW
Queens	45	010315	100	lsp01700	Land b Jamaica St Albans	Sta-Mon# 570	LIR	Springfield	Land
Queens	45	010315	100	lsp01900	ROW b Jamaica St Albans	Sta-Mon# 575	LIR	Springfield	ROW
Queens	45	010315	100	lsp02400	ROW b Jamaica St Albans	Sta-Mon# 580	LIR	Springfield	ROW
Queens	45	010315	101	lsp02500	Land b Jamaica St Albans	Linden Blvd	LIR	Springfield	Land
Queens	45	010315	103	lsp02600	Land b Jamaica St Albans	Linden Blvd	LIR	Springfield	Land
Queens	45	010315	161	lsp01800	Land b Jamaica St Albans	Sta-Mon# 570	LIR	Springfield	Land
Queens	45	010315	161	lsp02000	Land b Jamaica St Albans	Sta-Mon# 575	LIR	Springfield	Land
Queens	45	010315	161	lsp02001	Substation b Jamaica St Albans	Sta-Mon# 575+90	LIR	Springfield	Substation
Queens	45	010315	161	lsp02100	LIRR ROW, Stations & Yards	11504 Dunkirk St	LIR	Springfield	Tower
Queens	45	010315	163	lsp02200	LIRR ROW, Stations & Yards	Dunkirk St	LIR	Springfield	ROW
Queens	45	010320	15	lsp02300	LIRR ROW, Stations & Yards	93 Ave	LIR	Springfield	ROW
Queens	45	010329	1	lml14100	Hillside Maintenance Facility	Sta-mon # 570	LIR	Main Line	Building
Queens	45	010329	1	lml14150	Hillside Maintenance Facility	Sta-mon # 570	LIR	Main Line	Station
Queens	45	010329	1	lml14200	Hillside Maintenance Facility	Sta-mon # 570	LIR	Main Line	Shop
Queens	45	010329	1	lml14250	Hillside Maintenance Facility	Sta-mon # 570	LIR	Main Line	Footbridge
Queens	45	010329	1	lml14400	Hillside Maintenance Facility	Sta-mon # 575	LIR	Main Line	ROW

## MTA PROPERTY LISTING FOR NYS REPORTING

Queens	45	010329	1	lml14450	Hillside Maintenance Facility	Sta-mon # 580	LIR	Main Line	ROW
Queens	45	010329	1	lml14500	Hillside Maintenance Facility	Sta-mon # 585	LIR	Main Line	ROW
Queens	45	010329	1	lml14550	Hillside Maintenance Facility	18253 Liberty Ave	LIR	Main Line	Shop
Queens	45	010329	1	lml14600	Hillside Maintenance Facility	Liberty Ave	LIR	Main Line	Shop
Queens	45	010329	1	lml14651	Substatn at Hillside Maint Fac	Sta-Mon# 585	LIR	Main Line	Substation
Queens	45	010329	176	lml14300	Hillside Maintenance Facility	Sta-mon # 570	LIR	Main Line	ROW
Queens	45	010329	176	lml14650	Hillside Maintenance Facility	18015 Liberty Ave	LIR	Main Line	Shop
Queens	45	010329	190	lml14700	Hillside Maintenance Facility	Liberty Ave	LIR	Main Line	Shop
Queens	45	010329	195	lml14350	Hillside Maintenance Facility	Sta-mon # 570	LIR	Main Line	ROW
Queens	45	010329	195	lml14750	Hillside Maintenance Facility	Liberty Ave	LIR	Main Line	Shop
Queens	45	010343	320	lml14800	Hillside Maintenance Facility	10505 180 St	LIR	Main Line	Shop
Queens	45	010343	5	lml14850	Hillside Maintenance Facility	Liberty Ave	LIR	Main Line	ROW
Queens	45	010343	5	lsp00100	ROW b Jamaica St Albans	Sta-Mon# 525	LIR	Springfield	ROW
Queens	45	010343	5	lsp00200	Hillside Yard	Sta-Mon# 525	LIR	Springfield	Yard
Queens	45	010343	5	lsp00300	Sidetrack at Hillside	Sta-Mon# 525	LIR	Springfield	Sidetrack
Queens	45	010343	5	lsp00400	ROW b Jamaica St Albans	Sta-Mon# 530	LIR	Springfield	ROW
Queens	45	010343	5	lsp00500	ROW b Jamaica St Albans	Sta-Mon# 535	LIR	Springfield	ROW
Queens	45	010343	5	lsp00600	ROW b Jamaica St Albans	Sta-Mon# 540	LIR	Springfield	ROW
Queens	45	010343	5	lsp00700	ROW b Jamaica St Albans	Sta-Mon# 545	LIR	Springfield	ROW
Queens	45	010353	140	lml15250	Hillside Maintenance Facility	Hollis Ave	LIR	Main Line	Shop
Queens	45	010353	208	lml14900	Hillside Maintenance Facility	Sta-mon # 590	LIR	Main Line	ROW
Queens	45	010353	208	lml14950	Hillside Maintenance Facility	Sta-mon # 590	LIR	Main Line	Yard
Queens	45	010353	208	lml15000	Hillside Maintenance Facility	Sta-mon # 590	LIR	Main Line	Sidetrack
Queens	45	010353	208	lml15050	Hillside Maintenance Facility	Sta-mon # 595	LIR	Main Line	ROW
Queens	45	010353	208	lml15100	Hillside Maintenance Facility	Sta-mon # 600	LIR	Main Line	ROW
Queens	45	010353	208	lml15150	Hillside Maintenance Facility	Sta-mon # 605	LIR	Main Line	ROW
Queens	45	010353	208	lml15200	Hillside Maintenance Facility	Sta-mon # 610	LIR	Main Line	ROW
Queens	45	010353	208	lml15300	Hillside Maintenance Facility	Hollis Ave	LIR	Main Line	Shop
Queens	45	010694	9	lml15350	Hillside Maintenance Facility	Hollis Ave	LIR	Main Line	Shop
Queens	47	010759	1	lml16250	ROW b Hollis Queens Village	98 Ave	LIR	Main Line	ROW
Queens	47	010759	1	lml16251	Substation b Hollis Queens Vil	Sta-Mon# 685	LIR	Main Line	Substation
Queens	47	010759	1	lml16300	Sidetrack b Hollis QV	Sta-mon # 685	LIR	Main Line	Sidetrack
Queens	47	010759	1	lml16350	ROW b Hollis Queens Village	Sta-mon # 690	LIR	Main Line	ROW
Queens	47	010759	1	lml16400	ROW b Hollis Queens Village	Sta-mon # 695	LIR	Main Line	ROW
Queens	47	010759	1	lml16450	ROW b Hollis Queens Village	Sta-mon # 700	LIR	Main Line	ROW
Queens	47	010759	1	lml16451	Substation b Hollis Qns Villag	Sta- Mon# 700	LIR	Main Line	Substation

## MTA PROPERTY LISTING FOR NYS REPORTING

Queens	47	010759	1	lml16452	Pyble Esmnt b Hollis Queens V	21785 98th Ave	LIR	Main Line	Payable Easement
Queens	47	010771	1	lml16500	ROW at Queens Village	Sta-mon # 705	LIR	Main Line	ROW
Queens	47	010771	1	lml16550	QUEENS VILLAGE STATION	Springfield Blvd	LIR	Main Line	Station
Queens	47	010789	241	lml16600	ROW b Queens Village Elmont	Jamaica Ave	LIR	Main Line	ROW
Queens	47	010789	241	lml16650	ROW b Queens Village Elmont	Sta-mon # 715	LIR	Main Line	ROW
Queens	47	010790	30	lml16700	LIRR ROW, Stations & Yards	97 Ave	LIR	Main Line	ROW
Queens	47	010807	50	lbp00800	Belmont Spur	99 Ave	LIR	Belmont	ROW
Queens	47	010807	65	lbp00100	Belmont Spur	99 Ave	LIR	Belmont	ROW
Queens	47	010807	65	lbp00200	Belmont Spur	Sta-Mon#10	LIR	Belmont	ROW
Queens	47	010807	65	lbp00300	Belmont Spur	Sta-mon #15	LIR	Belmont	ROW
Queens	47	010807	65	lbp00400	Belmont Spur	Sta-mon #20	LIR	Belmont	ROW
Queens	47	010807	65	lbp00500	Belmont Spur	Sta-mon #25	LIR	Belmont	ROW
Queens	47	010807	65	lbp00600	BELMONT PARK	Sta-mon #25	LIR	Belmont	Station
Queens	47	010807	65	lbp00700	Belmont Spur	Sta-mon #25	LIR	Belmont	ROW
Queens	47	010808	1	tbl38800	Queens Village Depot	222-01 / 07 98 Ave	NYCT	Block/Lot	Depot
Queens	47	010812	129	lml16850	ROW b Queens Village Elmont	222 St	LIR	Main Line	ROW
Queens	47	010812	86	lml16800	ROW b Queens Village Elmont	225 St	LIR	Main Line	ROW
Queens	48	010817	67	lml15400	ROW at Hollis Station	Sta-mon # 615	LIR	Main Line	ROW
Queens	48	010817	67	lml15450	HOLLIS STATION	Sta-mon # 615	LIR	Main Line	Station
Queens	48	010817	67	lml15500	ROW b Hollis Queens Village	99 Ave	LIR	Main Line	ROW
Queens	48	010817	67	lml15550	Substation b Hollis QV	99 Ave	LIR	Main Line	Substation
Queens	48	010829	100	lml15600	ROW b Hollis Queens Village	Sta-mon # 625	LIR	Main Line	ROW
Queens	48	010829	100	lml15650	ROW b Hollis Queens Village	Sta-Mon# 630	LIR	Main Line	ROW
Queens	48	010829	100	lml15700	ROW b Hollis Queens Village	Sta-mon # 635	LIR	Main Line	ROW
Queens	48	010829	100	lml15750	ROW b Hollis Queens Village	Sagamore Ave	LIR	Main Line	ROW
Queens	48	010834	30	lml15800	ROW b Hollis Queens Village	Sta-mon # 645	LIR	Main Line	ROW
Queens	48	010834	30	lml15850	ROW b Hollis Queens Village	202 St	LIR	Main Line	ROW
Queens	48	010835	20	lml15900	ROW b Hollis Queens Village	Sta-mon # 655	LIR	Main Line	ROW
Queens	48	010835	20	lml15950	ROW b Hollis Queens Village	Sta-mon # 660	LIR	Main Line	ROW
Queens	48	010835	20	lml16000	ROW b Hollis Queens Village	211 St	LIR	Main Line	ROW
Queens	48	010836	120	lml16050	ROW b Hollis Queens Village	Sta-mon # 670	LIR	Main Line	ROW
Queens	48	010836	120	lml16100	Stat not in use b Hollis QV	212 St	LIR	Main Line	Stat. not in use
Queens	49	011083	10	lml16150	ROW b Hollis Queens Village	Sta-mon # 675	LIR	Main Line	ROW
Queens	49	011083	10	lml16200	ROW b Hollis Queens Village	212 St	LIR	Main Line	ROW
Queens	50	011490	102	tro19455	IND Rockaway Line	Platwood Ave	NYCT	Rockaway	ROW
Queens	50	011490	103	tro19456	IND Rockaway Line	Platwood Ave	NYCT	Rockaway	ROW



## MTA PROPERTY LISTING FOR NYS REPORTING

Queens	50	011490	104	tro19457	IND	Rockaway Line	99 St	NYCT	Rockaway	ROW
Queens	50	011501	211	tro19458	IND	Rockaway Line	133 Ave	NYCT	Rockaway	ROW
Queens	50	011501	60	tro19461	IND	Rockaway Line	133 Ave	NYCT	Rockaway	ROW
Queens	50	011501	65	tro19462	IND	Rockaway Line	Linden Blvd	NYCT	Rockaway	ROW
Queens	50	011519	131	tro19464	IND	Rockaway Line	Linden Blvd	NYCT	Rockaway	ROW
Queens	50	011519	151	tro19466	IND	Rockaway Line	Centreville St	NYCT	Rockaway	ROW
Queens	50	011519	152	tro19467	IND	Rockaway Line	Centreville St	NYCT	Rockaway	ROW
Queens	50	011519	5	tro19470	IND	Rockaway Line	Hawtree St	NYCT	Rockaway	Substation
Queens	50	011519	75	tro19471	IND	Rockaway Line	Centreville St	NYCT	Rockaway	ROW
Queens	50	011519	76	tro19472	IND	Rockaway Line	Centreville St	NYCT	Rockaway	ROW
Queens	50	011536	1	tro19473	IND	Rockaway Line	Pitkin Ave	NYCT	Rockaway	ROW
Queens	50	011536	109	tro19475	IND	Rockaway Line	149 Ave	NYCT	Rockaway	ROW
Queens	50	011536	74	tro19479	IND	Rockaway Line	135 Drive	NYCT	Rockaway	ROW
Queens	50	011536	76	tro19480	IND	Rockaway Line	135 Drive	NYCT	Rockaway	ROW
Queens	50	011536	80	tro19481	IND	Rockaway Line	135 Drive	NYCT	Rockaway	ROW
Queens	50	011536	81	tro19482	IND	Rockaway Line	135 Drive	NYCT	Rockaway	ROW
Queens	50	011562		tro19500		AQUEDUCT N CONDUIT AVE	N. Conduit Ave	NYCT	Rockaway	Station
Queens	50	011562	206	tro19485	IND	Rockaway Line	100 St	NYCT	Rockaway	ROW
Queens	50	011562	4	tro19487	IND	Rockaway Line	100 St	NYCT	Rockaway	ROW
Queens	50	011583	125	tro19489	IND	Rockaway Line	S Conduit Ave	NYCT	Rockaway	Payable Easement
Queens	50	011583	150	tro19490	IND	Rockaway Line	S Conduit Ave	NYCT	Rockaway	Payable Easement
Queens	50	011583	20	tro19491	IND	Rockaway Line	S Conduit Ave	NYCT	Rockaway	ROW
Queens	50	011583	60	tro19492	IND	Rockaway Line	S Conduit Ave	NYCT	Rockaway	Payable Easement
Queens	50	011583	89	tro19493	IND	Rockaway Line	S Conduit Ave	NYCT	Rockaway	Payable Easement
Queens		011585		xb165580		BUG at Rockaway and 155 Ave	155 Ave	NYCT	Rockaway	Ducts
Queens	47	011790	30	lml16750	ROW	b Queens Village Elmont	Sta-mon # 715	LIR	Main Line	ROW
Queens	52	012148	2	lfr03900	Land	b Jamaica Locust Manor	Brinkerhoff Ave	LIR	Far Rockaway	ROW
Queens	52	012148	25	lfr03700	ROW	b Jamaica Locust Manor	Sta-Mon# 535	LIR	Far Rockaway	ROW
Queens	52	012148	25	lfr03800	Land	b Jamaica Locust Manor	109 Ave	LIR	Far Rockaway	Land
Queens	52	012162	134	lfr04500	ROW	b Jamaica Locust Manor	Brinkerhoff Ave	LIR	Far Rockaway	ROW
Queens	52	012162	134	lfr04600	Land	b Jamaica Locust Manor	Sta-Mon# 540	LIR	Far Rockaway	Land
Queens	52	012162	32	lfr04000	ROW	b Jamaica Locust Manor	Milepost# 540	LIR	Far Rockaway	ROW
Queens	52	012162	32	lfr04100	Land	b Jamaica Locust Manor	Sta-Mon# 540	LIR	Far Rockaway	Land
Queens	52	012162	32	lfr04200	Substation	b Jamaica Locust M	Brinkerhoff Ave	LIR	Far Rockaway	Substation
Queens	52	012162	49	lfr04300	ROW	b Jamaica Locust Manor	159 St	LIR	Far Rockaway	ROW
Queens	52	012162	49	lfr04400	Land	b Jamaica Locust Manor	Sta-Mon# 540	LIR	Far Rockaway	Land

## MTA PROPERTY LISTING FOR NYS REPORTING

Queens	52	012178	39	lfr04700	ROW b Jamaica Locust Manor	Sta-Mon# 545	LIR	Far Rockaway	ROW
Queens	52	012178	39	lfr04800	Bridge b Jamaica Locust Manor	Sta-Mon# 545	LIR	Far Rockaway	Bridge
Queens	52	012178	39	lfr04900	Land b Jamaica Locust Manor	160 St / 111 Ave	LIR	Far Rockaway	Land
Queens	52	012178	39	lfr05200	ROW b Jamaica Locust Manor	Sta-Mon# 550	LIR	Far Rockaway	ROW
Queens	52	012178	39	lfr05500	ROW b Jamaica Locust Manor	Sta-Mon# 555	LIR	Far Rockaway	ROW
Queens	52	012178	39	lfr05600	Old Cedar Manor Station	Sta-Mon# 555	LIR	Far Rockaway	Stat. not in use
Queens	52	012178	59	lfr05000	ROW b Jamaica Locust Manor	Sta-Mon# 545	LIR	Far Rockaway	ROW
Queens	52	012178	59	lfr05300	ROW b Jamaica Locust Manor	Sta-Mon# 550	LIR	Far Rockaway	ROW
Queens	52	012178	59	lfr05700	ROW b Jamaica Locust Manor	Sta-Mon# 555	LIR	Far Rockaway	ROW
Queens	52	012178	59	lfr05800	Substation b Jamaica Locust M	160 St / 111 Ave	LIR	Far Rockaway	Substation
Queens	52	012178	66	lfr05100	ROW b Jamaica Locust Manor	Sta-Mon# 545	LIR	Far Rockaway	ROW
Queens	52	012178	66	lfr05400	ROW b Jamaica Locust Manor	Sta-Mon# 550	LIR	Far Rockaway	ROW
Queens	52	012178	66	lfr05900	ROW b Jamaica Locust Manor	160 St / Bedell St	LIR	Far Rockaway	Land
Queens	52	012200	46	lfr06000	ROW b Jamaica Locust Manor	Linden Blvd	LIR	Far Rockaway	ROW
Queens	52	012200	51	lfr06100	ROW b Jamaica Locust Manor	160-28 Linden Blvd	LIR	Far Rockaway	ROW
Queens	52	012200	51	lfr06200	Land b Jamaica Locust Manor	Sta-Mon# 560	LIR	Far Rockaway	Land
Queens	52	012200	8	lfr06300	ROW b Jamaica Locust Manor	115-24 New York Blvd	LIR	Far Rockaway	ROW
Queens	52	012200	88	lfr06400	ROW b Jamaica Locust Manor	115-28 New York Blvd	LIR	Far Rockaway	ROW
Queens	52	012200	88	lfr06500	Land b Jamaica Locust Manor	Sta-Mon# 560	LIR	Far Rockaway	Land
Queens		012327	8	mbus0013	Baisley Park Depot	11433 Guy R Brewer Blvd	MTAB	Block/Lot	Depot
Queens	53	012335	52	lfr06800	ROW b Jamaica Locust Manor	Sta-Mon# 565	LIR	Far Rockaway	ROW
Queens	53	012335	52	lfr06900	Land b Jamaica Locust Manor	Sta-Mon# 565	LIR	Far Rockaway	Land
Queens	53	012335	52	lfr07000	Building b Jamaica Locust M	150-09 New York Blvd	LIR	Far Rockaway	Building
Queens	53	012335	52	lfr07300	ROW b Jamaica Locust Manor	Sta-Mon# 570	LIR	Far Rockaway	ROW
Queens	53	012335	52	lfr07400	Land b Jamaica Locust Manor	Sta-Mon# 570	LIR	Far Rockaway	Land
Queens	53	012335	52	lfr07700	ROW b Jamaica Locust Manor	Sta-Mon# 575	LIR	Far Rockaway	ROW
Queens	53	012335	52	lfr07800	Land b Jamaica Locust Manor	Sta-Mon# 575	LIR	Far Rockaway	Land
Queens	53	012335	59	lfr06600	ROW b Jamaica Locust Manor	150-09 New York Blvd	LIR	Far Rockaway	ROW
Queens	53	012335	59	lfr06700	Land b Jamaica Locust Manor	Sta-Mon# 565	LIR	Far Rockaway	Land
Queens	53	012335	59	lfr07100	ROW b Jamaica Locust Manor	Sta-Mon# 570	LIR	Far Rockaway	ROW
Queens	53	012335	59	lfr07200	Land b Jamaica Locust Manor	Sta-Mon# 570	LIR	Far Rockaway	Land
Queens	53	012335	59	lfr07500	ROW b Jamaica Locust Manor	Sta-Mon# 575	LIR	Far Rockaway	ROW
Queens	53	012335	59	lfr07600	Land b Jamaica Locust Manor	Sta-Mon# 575	LIR	Far Rockaway	Land
Queens	53	012357	27	lfr07900	ROW b Jamaica Locust Manor	Smith St	LIR	Far Rockaway	ROW
Queens	53	012357	40	lfr08100	ROW b Jamaica Locust Manor	Smith St	LIR	Far Rockaway	ROW
Queens	53	012357	50	lfr08000	ROW b Jamaica Locust Manor	Smith St	LIR	Far Rockaway	ROW

## MTA PROPERTY LISTING FOR NYS REPORTING

Queens	53	012363	1	lfr08200	ROW b Jamaica Locust Manor	118 Rd	LIR	Far Rockaway	ROW
Queens	53	012363	1	lfr08600	ROW b Jamaica Locust Manor	Sta-Mon# 590	LIR	Far Rockaway	ROW
Queens	53	012363	100	lfr08300	ROW b Jamaica Locust Manor	Sta-Mon# 585	LIR	Far Rockaway	ROW
Queens	53	012363	100	lfr08700	ROW b Jamaica Locust Manor	Sta-Mon# 590	LIR	Far Rockaway	ROW
Queens	53	012363	100	lfr09000	ROW b Jamaica Locust Manor	118 Rd	LIR	Far Rockaway	Land
Queens	53	012363	70	lfr08500	ROW b Jamaica Locust Manor	Sta-Mon# 585	LIR	Far Rockaway	ROW
Queens	53	012363	70	lfr08900	ROW b Jamaica Locust Manor	Sta-Mon# 590	LIR	Far Rockaway	ROW
Queens	53	012363	70	lfr09100	ROW b Jamaica Locust Manor	120 Ave	LIR	Far Rockaway	Land
Queens	53	012363	90	lfr08400	ROW b Jamaica Locust Manor	Sta-Mon# 585	LIR	Far Rockaway	ROW
Queens	53	012363	90	lfr08800	ROW b Jamaica Locust Manor	Sta-Mon# 590	LIR	Far Rockaway	ROW
Queens	53	012363	90	lfr09200	ROW b Jamaica Locust Manor	167 St	LIR	Far Rockaway	Land
Queens	53	012385	1	lfr09300	ROW b Jamaica Locust Manor	Sta-Mon# 595	LIR	Far Rockaway	ROW
Queens	53	012385	1	lfr09400	Parking b Jamaica Locust Manc	Sta-Mon# 595	LIR	Far Rockaway	Land
Queens	53	012385	1	lfr10100	ROW at Locust Manor	Sta-Mon# 600	LIR	Far Rockaway	ROW
Queens	53	012385	1	lfr10200	LOCUST MANOR STATION	Baisley Blvd	LIR	Far Rockaway	Station
Queens	53	012385	1	lfr10300	Land at Locust Manor	Sta-Mon# 600	LIR	Far Rockaway	Land
Queens	53	012385	2	lfr10400	ROW at Locust Manor	Sta-Mon# 600	LIR	Far Rockaway	ROW
Queens	53	012385	2	lfr10500	Station at Locust Manor	Sta-Mon# 600	LIR	Far Rockaway	Station
Queens	53	012385	2	lfr10600	Land at Locust Manor	Baisley Blvd	LIR	Far Rockaway	Land
Queens	53	012385	201	lfr09700	ROW b Jamaica Locust Manor	Baisley Blvd	LIR	Far Rockaway	ROW
Queens	53	012385	201	lfr09800	Parking b Jamaica Locust Manc	Baisley Blvd	LIR	Far Rockaway	Land
Queens	53	012385	201	lfr11000	ROW at Locust Manor	Baisley Blvd	LIR	Far Rockaway	ROW
Queens	53	012385	201	lfr11100	Station at Locust Manor	Baisley Blvd	LIR	Far Rockaway	Station
Queens	53	012385	201	lfr11200	Land at Locust Manor	Baisley Blvd	LIR	Far Rockaway	Land
Queens	53	012385	237	lfr09600	ROW b Jamaica Locust Manor	Baisley Blvd	LIR	Far Rockaway	ROW
Queens	53	012385	237	lfr11300	ROW b Locust Manor	Laureltor 120 Ave	LIR	Far Rockaway	Land
Queens	53	012385	3	lfr09900	ROW b Jamaica Locust Manor	Baisley Blvd	LIR	Far Rockaway	ROW
Queens	53	012385	3	lfr10000	Parking b Jamaica Locust Manc	Baisley Blvd	LIR	Far Rockaway	Land
Queens	53	012385	3	lfr10700	ROW at Locust Manor	Baisley Blvd	LIR	Far Rockaway	ROW
Queens	53	012385	3	lfr10800	Station at Locust Manor	Baisley Blvd	LIR	Far Rockaway	Station
Queens	53	012385	3	lfr10900	Land at Locust Manor	Baisley Blvd	LIR	Far Rockaway	Land
Queens	53	012385	45	lfr09500	ROW b Jamaica Locust Manor	Baisley Blvd	LIR	Far Rockaway	ROW
Queens	53	012406	326	lsp02700	ROW b Jamaica St Albans	Sta-Mon# 585	LIR	Springfield	ROW
Queens	53	012406	326	lsp03400	LIRR Structures On State Land	Linden Blvd	LIR	Springfield	Land
Queens	53	012406	328	lsp02800	ROW b Jamaica St Albans	Sta-Mon# 585	LIR	Springfield	ROW
Queens	53	012406	328	lsp02900	Bridge b Jamaica St Albans	Sta-Mon# 585	LIR	Springfield	Bridge

## MTA PROPERTY LISTING FOR NYS REPORTING

Queens	53	012406	328	lsp03000	ST ALBANS STATION	Linden Blvd	LIR	Springfield	Station
Queens	53	012406	328	lsp03100	Parking at St Albans	Sta-Mon# 585	LIR	Springfield	Parking
Queens	53	012406	328	lsp03200	ROW b St Albans Rosedale	Sta-Mon# 590	LIR	Springfield	ROW
Queens	53	012406	328	lsp03300	ROW b St Albans Rosedale	Sta-Mon# 595	LIR	Springfield	ROW
Queens	53	012452	148	lsp03900	Land b St Albans Rosedale	Montauk St	LIR	Springfield	Land
Queens	53	012452	38	lsp03700	Land b St Albans Rosedale	Baisley Blvd	LIR	Springfield	Land
Queens	53	012452	42	lsp03500	ROW b St Albans Rosedale	Baisley Blvd	LIR	Springfield	ROW
Queens	53	012452	42	lsp03600	Land b St Albans Rosedale	Sta-Mon# 600	LIR	Springfield	Land
Queens	53	012452	42	lsp03800	ROW b St Albans Rosedale	Sta-Mon# 605	LIR	Springfield	ROW
Queens	53	012458	122	lsp05100	Land b St Albans Rosedale	Farmers Blvd	LIR	Springfield	Land
Queens	53	012458	126	lsp05200	Land b St Albans Rosedale	Farmers Blvd	LIR	Springfield	Land
Queens	53	012458	172	lsp05300	Land b St Albans Rosedale	Eveleth Rd	LIR	Springfield	Land
Queens	53	012458	25	lsp05400	LIRR Structures On State Land	Farmers Blvd	LIR	Springfield	Payable Easement
Queens	53	012458	27	lsp05500	LIRR Structures On State Land	Farmers Blvd	LIR	Springfield	Payable Easement
Queens	53	012458	382	lsp04100	Land b St Albans Rosedale	120 Ave	LIR	Springfield	Land
Queens	53	012458	382	lsp04600	Land b St Albans Rosedale	Sta-Mon# 615	LIR	Springfield	Land
Queens	53	012458	382	lsp05000	Land b St Albans Rosedale	Sta-Mon# 620	LIR	Springfield	Land
Queens	53	012458	399	lsp04200	Land St Albans Rosedale	120 Ave	LIR	Springfield	Land
Queens	53	012458	400	lsp04300	Land b St Albans Rosedale	Sta-Mon# 610	LIR	Springfield	Land
Queens	53	012458	400	lsp04700	Land b St Albans Rosedale	120 Ave	LIR	Springfield	Land
Queens	53	012458	401	lsp04400	Land b St Albans Rosedale	120 Ave	LIR	Springfield	Land
Queens	53	012458	401	lsp04800	Land b St Albans Rosedale	Sta-Mon# 615	LIR	Springfield	Land
Queens	53	012458	415	lsp04000	ROW b St Albans Rosedale	120 Ave	LIR	Springfield	ROW
Queens	53	012458	415	lsp04500	ROW b St Albans Rosedale	Sta-Mon# 615	LIR	Springfield	ROW
Queens	53	012458	415	lsp04900	ROW b St Albans Rosedale	Sta-Mon# 620	LIR	Springfield	ROW
Queens	53	012529	100	lfr14200	ROW b Locust Manor Laurelton	Sta-Mon# 630	LIR	Far Rockaway	ROW
Queens	53	012529	100	lfr14300	Land b Locust Manor Laurelton	Sta-Mon 630 Bedell St	LIR	Far Rockaway	Land
Queens	53	012529	100	lfr15000	ROW b Locust Manor Laurelton	Sta-Mon# 635	LIR	Far Rockaway	ROW
Queens	53	012529	100	lfr15100	Land b Locust Manor Laurelton	Sta-Mon# 635	LIR	Far Rockaway	Land
Queens	53	012529	11	lfr14600	ROW b Locust Manor Laurelton	Farmers Blvd	LIR	Far Rockaway	ROW
Queens	53	012529	11	lfr14700	Land b Locust Manor Laurelton	Sta-Mon# 635	LIR	Far Rockaway	Land
Queens	53	012529	112	lfr14800	ROW b Locust Manor Laurelton	Sta-Mon# 635	LIR	Far Rockaway	ROW
Queens	53	012529	112	lfr14900	Land b Locust Manor Laurelton	Farmers Blvd	LIR	Far Rockaway	Land
Queens	53	012529	12	lfr11900	ROW b Locust Manor Laurelton	Farmers Blvd	LIR	Far Rockaway	ROW
Queens	53	012529	12	lfr12000	Land b Locust Manor Laurelton	Sta-Mon# 605	LIR	Far Rockaway	Land
Queens	53	012529	12	lfr12100	not in use b Locust Man Lau	Sta-Mon# 605	LIR	Far Rockaway	Stat. not in use

## MTA PROPERTY LISTING FOR NYS REPORTING

Queens	53	012529	12	lfr12700	ROW b Locust Manor Laureltor Sta-Mon# 610	LIR	Far Rockaway	ROW
Queens	53	012529	12	lfr12800	Land b Locust Manor Laurelton Sta-Mon# 610	LIR	Far Rockaway	Land
Queens	53	012529	12	lfr12900	not in use b Locust Man Lau Sta-Mon# 610	LIR	Far Rockaway	Stat. not in use
Queens	53	012529	12	lfr13000	crossing b Locust Manor Laurel Sta-Mon# 610	LIR	Far Rockaway	Grade Crossing
Queens	53	012529	12	lfr13100	ROW b Locust Manor Laureltor Sta-Mon# 615	LIR	Far Rockaway	ROW
Queens	53	012529	12	lfr13200	Land b Locust Manor Laurelton Sta-Mon# 615	LIR	Far Rockaway	Land
Queens	53	012529	12	lfr13300	crossing b Locust Manor Laurel Sta-Mon# 615	LIR	Far Rockaway	Grade Crossing
Queens	53	012529	12	lfr13400	ROW b Locust Manor Laureltor Sta-Mon# 620	LIR	Far Rockaway	ROW
Queens	53	012529	12	lfr13500	Land b Locust Manor Laurelton Sta-Mon# 620	LIR	Far Rockaway	Land
Queens	53	012529	12	lfr13600	ROW b Locust Manor Laureltor Sta-Mon# 625	LIR	Far Rockaway	ROW
Queens	53	012529	12	lfr13700	Land b Locust Manor Laurelton Sta-Mon# 625	LIR	Far Rockaway	Land
Queens	53	012529	12	lfr13800	ROW b Locust Manor Laureltor Sta-Mon# 630	LIR	Far Rockaway	ROW
Queens	53	012529	12	lfr13900	Land b Locust Manor Laurelton Sta-Mon# 630	LIR	Far Rockaway	Land
Queens	53	012529	12	lfr14400	ROW b Locust Manor Laureltor Sta-Mon# 635	LIR	Far Rockaway	ROW
Queens	53	012529	12	lfr14500	Land b Locust Manor Laurelton Sta-Mon# 635	LIR	Far Rockaway	Land
Queens	53	012529	201	lfr11800	ROW b Locust Manor Laureltor Sta-Mon# 605	LIR	Far Rockaway	ROW
Queens	53	012529	201	lfr12600	ROW b Locust Manor Laureltor Sta-Mon# 610	LIR	Far Rockaway	ROW
Queens	53	012529	201	lfr12601	Substation b Jamaica Locust M Sta-Mon# 610	LIR	Far Rockaway	Substation
Queens	53	012529	201	lfr15200	ROW b Locust Manor Laureltor 129 Ave	LIR	Far Rockaway	Land
Queens	53	012529	260	lfr11400	ROW b Locust Manor Laureltor Sta-Mon# 605	LIR	Far Rockaway	ROW
Queens	53	012529	260	lfr11500	crossing b Locust Manor Laurel Sta-Mon# 605	LIR	Far Rockaway	Grade Crossing
Queens	53	012529	260	lfr11600	Land b Locust Manor Laurelton Sta-Mon# 605	LIR	Far Rockaway	Land
Queens	53	012529	260	lfr11700	Statnot in use at Locust Ave Sta-Mon# 605	LIR	Far Rockaway	Stat. not in use
Queens	53	012529	260	lfr12200	ROW b Locust Manor Laureltor 129 Ave	LIR	Far Rockaway	ROW
Queens	53	012529	260	lfr12300	Land b Locust Manor Laurelton Sta-Mon# 610	LIR	Far Rockaway	Land
Queens	53	012529	260	lfr12400	ROW b Locust Manor Laureltor Sta-Mon# 610	LIR	Far Rockaway	Stat. not in use
Queens	53	012529	260	lfr12500	crossing b Locust Manor Laurel Sta-Mon# 610	LIR	Far Rockaway	Grade Crossing
Queens	53	012529	375	lfr14000	ROW b Locust Manor Laureltor Sta-Mon# 630	LIR	Far Rockaway	ROW
Queens	53	012529	375	lfr14100	Land b Locust Manor Laurelton 133-30 Garrett St	LIR	Far Rockaway	Land
Queens	54	012700	10	lfr15300	ROW b Locust Manor Laureltor Farmers Blvd	LIR	Far Rockaway	ROW
Queens	54	012700	10	lsp05700	Land b St Albans Rosedale Sta-Mon# 625	LIR	Springfield	Land
Queens	54	012700	10	lsp06000	Land b St Albans Rosedale Sta-Mon# 630	LIR	Springfield	Land
Queens	54	012700	10	lsp06300	Land b St Albans Rosedale Sta-Mon# 635	LIR	Springfield	Land
Queens	54	012700	49	lfr15400	ROW b Locust Manor Laureltor 123-00 Montauk St	LIR	Far Rockaway	Payable Easement
Queens	54	012700	5	lfr15500	ROW b Locust Manor Laureltor Farmers Blvd	LIR	Far Rockaway	ROW
Queens	54	012700	5	lsp05800	Land b St Albans Rosedale Sta-Mon# 625	LIR	Springfield	Land

## MTA PROPERTY LISTING FOR NYS REPORTING

Queens	54	012700	5	lsp06100	Land b St Albans Rosedale	Sta-Mon# 630	LIR	Springfield	Land
Queens	54	012700	5	lsp06400	Land b St Albans Rosedale	Sta-Mon# 635	LIR	Springfield	Land
Queens	54	012700	7	lfr15600	ROW b Locust Manor Laurelton Farmers Blvd		LIR	Far Rockaway	ROW
Queens	54	012700	7	lsp05600	ROW b St Albans Rosedale	Sta-Mon# 625	LIR	Springfield	ROW
Queens	54	012700	7	lsp05900	ROW b St Albans Rosedale	Sta-Mon# 630	LIR	Springfield	ROW
Queens	54	012700	7	lsp06200	ROW b St Albans Rosedale	Sta-Mon# 635	LIR	Springfield	ROW
Queens	54	012700	74	lfr15700	ROW b Locust Manor Laurelton 139-11 Merrick Blvd		LIR	Far Rockaway	Payable Easement
Queens	55	012999	160	lfr15800	ROW b Locust Manor Laurelton 136-50 Springfield Blvd		LIR	Far Rockaway	Payable Easement
Queens	55	012999	174	lfr15900	ROW b Locust Manor Laurelton 133-04 Merrick Blvd		LIR	Far Rockaway	ROW
Queens	55	012999	174	lsp06600	Land b St Albans Rosedale	Sta-Mon# 640	LIR	Springfield	Land
Queens	55	012999	174	lsp06800	Land b St Albans Rosedale	Sta-Mon# 645	LIR	Springfield	Land
Queens	55	012999	175	lfr16000	ROW b Locust Manor Laurelton 133-06 Merrick Blvd		LIR	Far Rockaway	ROW
Queens	55	012999	175	lsp06500	ROW b St Albans Rosedale	Sta-Mon# 640	LIR	Springfield	ROW
Queens	55	012999	175	lsp06700	ROW b St Albans Rosedale	Sta-Mon# 645	LIR	Springfield	ROW
Queens	55	012999	201	lfr16100	ROW b Locust Manor Laurelton 133-08 Merrick Blvd		LIR	Far Rockaway	Payable Easement
Queens	55	013022	125	lfr17300	ROW b Locust Manor Laurelton Sta-Mon# 650		LIR	Far Rockaway	ROW
Queens	55	013022	125	lfr17400	Land b Locust Manor Laurelton 140 Ave		LIR	Far Rockaway	Land
Queens	55	013022	55	lfr16400	ROW b Locust Manor Laurelton Sta-Mon# 640		LIR	Far Rockaway	ROW
Queens	55	013022	55	lfr16500	Land b Locust Manor Laurelton Farmers Blvd		LIR	Far Rockaway	Land
Queens	55	013022	55	lfr16600	crossing b Locust Manor Laurel Sta-Mon# 640		LIR	Far Rockaway	Grade Crossing
Queens	55	013022	55	lfr16900	ROW b Locust Manor Laurelton 183-27 140 Ave		LIR	Far Rockaway	ROW
Queens	55	013022	55	lfr17000	Land b Locust Manor Laurelton Sta-Mon# 645		LIR	Far Rockaway	Land
Queens	55	013022	56	lfr16200	ROW b Locust Manor Laurelton Sta-Mon# 640		LIR	Far Rockaway	ROW
Queens	55	013022	56	lfr16300	Land b Locust Manor Laurelton Sta-Mon# 640		LIR	Far Rockaway	Land
Queens	55	013022	56	lfr16700	ROW b Locust Manor Laurelton Sta-Mon# 645		LIR	Far Rockaway	ROW
Queens	55	013022	56	lfr16800	Land b Locust Manor Laurelton Sta-Mon# 645		LIR	Far Rockaway	Land
Queens	55	013022	56	lfr17100	ROW b Locust Manor Laurelton Sta-Mon# 650		LIR	Far Rockaway	ROW
Queens	55	013022	56	lfr17200	Land b Locust Manor Laurelton Sta-Mon# 650		LIR	Far Rockaway	Land
Queens	55	013034	1	lfr17500	Land b Locust Manor Laurelton 138 Rd		LIR	Far Rockaway	ROW
Queens	55	013034	1	lsp06900	ROW b St Albans Rosedale	Sta-Mon# 650	LIR	Springfield	ROW
Queens	55	013034	1	lsp07000	Land b St Albans Rosedale	Sta-Mon# 650	LIR	Springfield	Land
Queens	55	013034	1	lsp07100	Springfield Gardens (old)	Sta-Mon# 650	LIR	Springfield	Stat. not in use
Queens	55	013034	1	lsp07200	ROW b St Albans Rosedale	Sta-Mon# 655	LIR	Springfield	ROW
Queens	55	013034	1	lsp07300	ROW b St Albans Rosedale	Sta-Mon# 660	LIR	Springfield	ROW
Queens	55	013034	90	lfr17600	Land b Locust Manor Laurelton 138 Rd		LIR	Far Rockaway	ROW
Queens	55	013034	90	lsp07400	Land b St Albans Rosedale	Sta-Mon# 660	LIR	Springfield	Land

## MTA PROPERTY LISTING FOR NYS REPORTING

Queens	55	013043	14	lfr17700	ROW b Locust Manor Laurelton Sta-Mon# 655	LIR	Far Rockaway	ROW
Queens	55	013043	14	lfr17800	Stat not in use at Higbee Ave 184-02 140 Ave	LIR	Far Rockaway	Stat. not in use
Queens	55	013043	14	lfr17900	Land b Locust Manor Laurelton Sta-Mon# 655	LIR	Far Rockaway	Land
Queens	55	013043	14	lfr18000	crossing b Locust Manor Laurel Sta-Mon# 655	LIR	Far Rockaway	Grade Crossing
Queens	55	013043	67	lfr18100	ROW b Locust Manor Laurelton Sta-Mon# 655	LIR	Far Rockaway	ROW
Queens	55	013043	67	lfr18200	Land b Locust Manor Laurelton 104-42 186 Ave	LIR	Far Rockaway	Land
Queens	55	013044	64	lfr18300	ROW b Locust Manor Laurelton 141 Ave	LIR	Far Rockaway	ROW
Queens	55	013057	84	lfr19000	ROW b Locust Manor Laurelton Sta-Mon# 660	LIR	Far Rockaway	ROW
Queens	55	013057	84	lfr19100	crossing b Locust Manor Laurel Milepost# 660	LIR	Far Rockaway	Grade Crossing
Queens	55	013057	84	lfr19200	Land b Locust Manor Laurelton 141-30 Springfield Blvd	LIR	Far Rockaway	Land
Queens	55	013057	86	lfr18400	ROW b Locust Manor Laurelton Sta-Mon# 660	LIR	Far Rockaway	ROW
Queens	55	013057	86	lfr18500	crossing b Locust Manor Laurel Sta-Mon# 660	LIR	Far Rockaway	Grade Crossing
Queens	55	013057	86	lfr18600	Land b Locust Manor Laurelton Springfield Blvd	LIR	Far Rockaway	Land
Queens	55	013057	90	lfr18700	ROW b Locust Manor Laurelton Sta-Mon# 660	LIR	Far Rockaway	ROW
Queens	55	013057	90	lfr18800	crossing b Locust Manor Laurel Sta-Mon# 660	LIR	Far Rockaway	Grade Crossing
Queens	55	013057	90	lfr18900	Land b Locust Manor Laurelton Springfield Blvd	LIR	Far Rockaway	Land
Queens	55	013062	104	lfr20000	ROW b Locust Manor Laurelton Sta-Mon# 665	LIR	Far Rockaway	ROW
Queens	55	013062	104	lfr20100	Land b Locust Manor Laurelton Springfield Blvd	LIR	Far Rockaway	Land
Queens	55	013062	33	lfr20200	ROW b Locust Manor Laurelton Sta-Mon# 665	LIR	Far Rockaway	ROW
Queens	55	013062	33	lfr20300	Land b Locust Manor Laurelton 222 St	LIR	Far Rockaway	Land
Queens	55	013062	35	lfr19300	ROW b Locust Manor Laurelton Sta-Mon# 665	LIR	Far Rockaway	ROW
Queens	55	013062	35	lfr19400	Parking b Locust Manor Laur 222 St	LIR	Far Rockaway	Land
Queens	55	013062	35	lfr19500	crossing b Locust Manor Laurel Sta-Mon# 665	LIR	Far Rockaway	Grade Crossing
Queens	55	013062	35	lfr19600	Land b Locust Manor Laurelton Sta-Mon# 665	LIR	Far Rockaway	Land
Queens	55	013062	35	lfr20400	ROW b Locust Manor Laurelton Sta-Mon# 670	LIR	Far Rockaway	ROW
Queens	55	013062	97	lfr19700	ROW b Locust Manor Laurelton Sta-Mon# 665	LIR	Far Rockaway	ROW
Queens	55	013062	97	lfr19800	Land b Locust Manor Laurelton Springfield Blvd	LIR	Far Rockaway	Land
Queens	55	013062	97	lfr19900	crossing b Locust Manor Laurel Sta-Mon# 665	LIR	Far Rockaway	Grade Crossing
Queens	55	013066	1	lfr20500	ROW b Locust Manor Laurelton 222 St	LIR	Far Rockaway	ROW
Queens	55	013066	28	lfr20600	ROW b Locust Manor Laurelton Sta-Mon# 675	LIR	Far Rockaway	ROW
Queens	55	013066	28	lfr20700	Land b Locust Manor Laurelton 224 St	LIR	Far Rockaway	Land
Queens	55	013070	1	lfr20800	ROW at Laurelton 224 St	LIR	Far Rockaway	ROW
Queens	55	013070	1	lfr20900	LAURELTON STATION Sta-Mon# 680	LIR	Far Rockaway	Station
Queens	55	013070	1	lfr21000	Parking at Laurelton Sta-Mon# 680	LIR	Far Rockaway	Parking
Queens	55	013070	1	lfr21100	Substation at Laurelton Sta-Mon# 680	LIR	Far Rockaway	Substation
Queens	55	013071	73	lfr21200	ROW b Laurelton Rosedale 224 St	LIR	Far Rockaway	Payable Easement

## MTA PROPERTY LISTING FOR NYS REPORTING

Queens	55	013143	20	lfr21300	ROW b Laurelton	Rosedale	219 St	LIR	Far Rockaway	ROW
Queens	55	013143	20	lsp07700	Esmnt b St Albans	Rosedale	Sta-Mon# 665	LIR	Springfield	Receivable Easement
Queens	55	013143	20	lsp07800	Land b St Albans	Rosedale	Sta-Mon# 665	LIR	Springfield	Land
Queens	55	013143	21	lfr21400	ROW b Laurelton	Rosedale	219 St	LIR	Far Rockaway	ROW
Queens	55	013143	21	lsp07900	Land b St Albans	Rosedale	Sta-Mon# 665	LIR	Springfield	Land
Queens	55	013143	21	lsp08200	Land b St Albans	Rosedale	Sta-Mon# 670	LIR	Springfield	Land
Queens	55	013143	22	lfr21500	ROW b Laurelton	Rosedale	219 St	LIR	Far Rockaway	ROW
Queens	55	013143	22	lsp07500	ROW b St Albans	Rosedale	Sta-Mon# 665	LIR	Springfield	ROW
Queens	55	013143	22	lsp07600	Land b St Albans	Rosedale	Sta-Mon# 665	LIR	Springfield	Land
Queens	55	013143	22	lsp08100	ROW b St Albans	Rosedale	Sta-Mon# 670	LIR	Springfield	ROW
Queens	55	013143	22	lsp08400	ROW b St Albans	Rosedale	Sta-Mon# 675	LIR	Springfield	ROW
Queens	55	013143	22	lsp08500	Land b St Albans	Rosedale	Sta-Mon# 675	LIR	Springfield	Land
Queens	55	013143	23	lfr21600	ROW b Laurelton	Rosedale	219 St	LIR	Far Rockaway	ROW
Queens	55	013143	23	lsp08000	Land b St Albans	Rosedale	Sta-Mon# 665	LIR	Springfield	Land
Queens	55	013143	23	lsp08300	Land b St Albans	Rosedale	Sta-Mon# 670	LIR	Springfield	Land
Queens	55	013143	23	lsp08600	Land b St Albans	Rosedale	Sta-Mon# 675	LIR	Springfield	Land
Queens	55	013143	64	lfr21700	ROW b Laurelton	Rosedale	141 Ave	LIR	Far Rockaway	ROW
Queens	55	013143	85	lfr21800	ROW b Laurelton	Rosedale	140 Ave	LIR	Far Rockaway	Payable Easement
Queens	55	013149	44	lfr21900	ROW b Laurelton	Rosedale	141 Ave	LIR	Far Rockaway	ROW
Queens	55	013149	48	lsp08700	Land b St Albans	Rosedale	Sta-Mon# 675	LIR	Springfield	Land
Queens	55	013152	1	lfr22000	ROW b Laurelton	Rosedale	141 Rd	LIR	Far Rockaway	ROW
Queens	55	013152	1	lsp08800	ROW b St Albans	Rosedale	Sta-Mon# 680	LIR	Springfield	ROW
Queens	55	013152	1	lsp08900	Land b St Albans	Rosedale	Sta-Mon# 680	LIR	Springfield	Land
Queens	55	013193	100	lfr22100	ROW b Laurelton	Rosedale	Sta-Mon# 685	LIR	Far Rockaway	ROW
Queens	55	013193	100	lfr22200	Land b Laurelton	Rosedale	N Conduit Ave	LIR	Far Rockaway	Land
Queens	55	013193	100	lfr22900	ROW b Laurelton	Rosedale	Sta-Mon# 690	LIR	Far Rockaway	ROW
Queens	55	013193	100	lfr23000	Land b Laurelton	Rosedale	Sta-Mon# 690	LIR	Far Rockaway	Land
Queens	55	013193	100	lfr23300	ROW b Laurelton	Rosedale	Sta-Mon# 695	LIR	Far Rockaway	ROW
Queens	55	013193	100	lfr23400	Land b Laurelton	Rosedale	Sta-Mon# 695	LIR	Far Rockaway	Land
Queens	55	013193	115	lfr22300	ROW b Laurelton	Rosedale	Sta-Mon# 685	LIR	Far Rockaway	ROW
Queens	55	013193	115	lfr22400	Land b Laurelton	Rosedale	N Conduit Ave	LIR	Far Rockaway	Land
Queens	55	013193	115	lfr23100	ROW b Laurelton	Rosedale	Sta-Mon# 690	LIR	Far Rockaway	ROW
Queens	55	013193	115	lfr23200	Land b Laurelton	Rosedale	Sta-Mon# 690	LIR	Far Rockaway	Land
Queens	55	013193	115	lfr23500	ROW b Laurelton	Rosedale	Sta-Mon# 695	LIR	Far Rockaway	ROW
Queens	55	013193	115	lfr23600	Parking b Laurelton	Rosedale	Sta-Mon# 695	LIR	Far Rockaway	Land
Queens	55	013193	140	lfr22500	ROW b Laurelton	Rosedale	Sta-Mon# 685	LIR	Far Rockaway	ROW



## MTA PROPERTY LISTING FOR NYS REPORTING

Queens	55	013193	140	lfr22600	Land b Laurelton	Rosedale	N Conduit Ave	LIR	Far Rockaway	Land
Queens	55	013193	193	lfr22700	ROW b Laurelton	Rosedale	Sta-Mon# 685	LIR	Far Rockaway	ROW
Queens	55	013193	193	lfr22800	Land b Laurelton	Rosedale	141-13 225	LIR	Far Rockaway	Land
Queens	55	013197	1	lfr24200	ROW b Laurelton	Rosedale	S Conduit Ave	LIR	Far Rockaway	Payable Easement
Queens	55	013197	44	lfr23700	ROW b Laurelton	Rosedale	S Conduit Ave	LIR	Far Rockaway	ROW
Queens	55	013197	44	lfr23800	Sidetrack b Laurelton	Rosedale	Sta-Mon# 700	LIR	Far Rockaway	Sidetrack
Queens	55	013197	44	lfr23900	ROW b Laurelton	Rosedale	Sta-Mon# 705	LIR	Far Rockaway	ROW
Queens	55	013197	44	lfr24000	ROW b Laurelton	Rosedale	Sta-Mon# 710	LIR	Far Rockaway	ROW
Queens	55	013197	44	lfr24100	ROW b Laurelton	Rosedale	Sta-Mon# 715	LIR	Far Rockaway	ROW
Queens	55	013264	15	lfr24300	ROW b Laurelton	Rosedale	S Conduit Ave	LIR	Far Rockaway	ROW
Queens	55	013264	15	lfr24400	crossing b Laurelton	Rosedale	Sta-Mon# 720	LIR	Far Rockaway	Grade Crossing
Queens	55	013264	18	lfr24500	ROW b Laurelton	Rosedale	S Conduit Ave	LIR	Far Rockaway	Payable Easement
Queens		013264	2	lfr24600	ROW b Laurelton	Rosedale	S Conduit Ave	LIR	Far Rockaway	Payable Easement
Queens	55	013265	11	lfr24700	ROW at Rosedale		S Conduit Ave	LIR	Far Rockaway	ROW
Queens	55	013265	11	lfr24800	crossing at Rosedale		Sta-Mon# 725	LIR	Far Rockaway	Grade Crossing
Queens	55	013265	11	lfr24900	ROSEDALE STATION		Sta-Mon# 725	LIR	Far Rockaway	Station
Queens	55	013265	11	lfr25000	Parking at Rosedale		Sta-Mon# 725	LIR	Far Rockaway	Parking
Queens	55	013265	11	lfr25100	ROW b Rosedale	Valley Stream	Sta-Mon# 730	LIR	Far Rockaway	ROW
Queens	55	013265	11	lfr25200	ROW b Rosedale	Valley Stream	Sta-Mon# 735	LIR	Far Rockaway	ROW
Queens	55	013265	11	lfr25300	ROW b Rosedale	Valley Stream	Sta-Mon# 740	LIR	Far Rockaway	ROW
Queens	55	013265	116	lfr25400	ROW b Rosedale	Valley Stream	S Conduit Ave	LIR	Far Rockaway	Payable Easement
Queens	55	013265	13	lfr25500	ROW b Rosedale	Valley Stream	S Conduit Ave	LIR	Far Rockaway	Payable Easement
Queens	55	013265	16	lfr25600	ROW b Rosedale	Valley Stream	S Conduit Ave	LIR	Far Rockaway	Payable Easement
Queens	55	013265	175	lfr25700	ROW b Rosedale	Valley Stream	N Conduit Ave	LIR	Far Rockaway	ROW
Queens	55	013265	275	lfr25800	ROW b Rosedale	Valley Stream	N Conduit Ave	LIR	Far Rockaway	ROW
Queens	55	013265	75	lfr25900	ROW b Rosedale	Valley Stream	N Conduit Ave	LIR	Far Rockaway	Payable Easement
Queens	55	013266	39	lfr26100	ROW b Rosedale	Valley Stream	S Conduit Ave	LIR	Far Rockaway	Payable Easement
Queens	55	013266	50	lfr26000	ROW b Rosedale	Valley Stream	S Conduit Ave	LIR	Far Rockaway	ROW
Queens	55	013266	55	lfr26200	ROW b Rosedale	Valley Stream	S Conduit Ave	LIR	Far Rockaway	Payable Easement
Queens		013296	7 14	101mbus0010	JFK Depot		16525 146th Avenue	MTAB	Block/Lot	Depot
Queens	58	014147	14	tro19494	IND Rockaway Line		102 St	NYCT	Rockaway	ROW
Queens	58	014147	5	tro19497	IND Rockaway Line		102 St	NYCT	Rockaway	Payable Easement
Queens	58	014172	10	tro19499	IND Rockaway Line		103 St	NYCT	Rockaway	ROW
Queens	58	014182	17	tro19701	Howard Beach		159 Ave	NYCT	Rockaway	Station
Queens	58	014234	306	tro19702	IND Rockaway Line		160 Ave	NYCT	Rockaway	ROW
Queens	58	014241	900	tro19703	IND Rockaway Line		104 St	NYCT	Rockaway	ROW

## MTA PROPERTY LISTING FOR NYS REPORTING

Queens	58	014254	1631	tro19704	Hamilton Beach Substation	164th Dr (Moncreif Ct)	NYCT	Rockaway	Substation
Queens	58	014260	44	tro19705	IND Rockaway Line	Kennedy Airport	NYCT	Rockaway	ROW
Queens	58	015100	150	tro19706	IND Rockaway Line	159 St	NYCT	Rockaway	ROW
Queens	58	015100	175	tro19707	IND Rockaway Line	159 St	NYCT	Rockaway	ROW
Queens	58	015100	200	tro19708	IND Rockaway Line	159 St	NYCT	Rockaway	ROW
Queens	58	015100	210	tro19709	IND Rockaway Line	159 St	NYCT	Rockaway	ROW
Queens	58	015100	250	tro19710	IND Rockaway Line	159 St	NYCT	Rockaway	ROW
Queens	58	015100	275	tro19711	IND Rockaway Line	159 St	NYCT	Rockaway	ROW
Queens	58	015100	300	tro19712	IND Rockaway Line	159 St	NYCT	Rockaway	ROW
Queens	58	015400	999	tro19802	IND Rockaway Line	Cross Bay Blvd	NYCT	Rockaway	ROW
Queens	58	015486	100	bb143540	Cross Bay Parkway Bridge	Van Brunt Rd	BT	Block/Lot	Bridge
Queens	59	015503	1	lfr39400	ROW b Inwood Far Rockaway	Beach 12 St	LIR	Far Rockaway	ROW
Queens	59	015503	1	lfr39500	Land b Inwood Far Rockaway	Sta-Mon# 975	LIR	Far Rockaway	Land
Queens	59	015503	1	lfr39600	Yard b Inwood Far Rockaway	Sta-Mon# 975	LIR	Far Rockaway	Yard
Queens	59	015503	1	lfr39900	ROW b Inwood Far Rockaway	Sta-Mon# 970	LIR	Far Rockaway	ROW
Queens	59	015503	5	lfr39800	Parking b Inwood Far Rockawa	Sta-Mon# 975	LIR	Far Rockaway	Parking
Queens	59	015529	4	lfr40000	ROW b Inwood Far Rockaway	Sta-Mon# 970	LIR	Far Rockaway	ROW
Queens	59	015529	4	lfr40100	Parking b Inwood Far Rockawa	Sta-Mon# 970	LIR	Far Rockaway	Parking
Queens	59	015529	4	lfr40200	ROW b Inwood Far Rockaway	Sta-Mon# 965	LIR	Far Rockaway	ROW
Queens	59	015529	4	lfr40300	Yard b Inwood Far Rockaway	Sta-Mon# 965	LIR	Far Rockaway	Yard
Queens	59	015529	4	lfr40400	ROW b Inwood Far Rockaway	Milepost# 960	LIR	Far Rockaway	ROW
Queens	59	015529	4	lfr40500	Land b Inwood Far Rockaway	Sta-Mon# 960	LIR	Far Rockaway	Land
Queens	59	015529	4	lfr40600	ROW at Far Rockaway	Sta-Mon# 955	LIR	Far Rockaway	ROW
Queens	59	015529	4	lfr40700	FAR ROCKAWAY STATION	Mott Ave	LIR	Far Rockaway	Station
Queens	59	015529	4	lfr40800	Parking at Far Rockaway	Sta-Mon# 955	LIR	Far Rockaway	Parking
Queens	60	015705	69	tro20701	Bus Terminus at B 21 St	B 21st bet Mott and Cornaga	NYCT	Rockaway	Bus Turnaround
Queens	60	015707	7	tro20703	IND Rockaway Line	Cornaga Ave	NYCT	Rockaway	ROW
Queens	60	015707	7	tro20704	IND Rockaway Line	Cornaga Ave	NYCT	Rockaway	ROW
Queens	60	015709	35	tro20706	IND Rockaway Line	Loretta Rd	NYCT	Rockaway	ROW
Queens	60	015709	35	tro20707	IND Rockaway Line	Loretta Rd	NYCT	Rockaway	ROW
Queens	60	015709	35	tro20708	IND Rockaway Line	Loretta Rd	NYCT	Rockaway	ROW
Queens	60	015754	14	tro20710	IND Rockaway Line	Gipson St	NYCT	Rockaway	ROW
Queens	60	015754	14	tro20711	IND Rockaway Line	XXX St	NYCT	Rockaway	ROW
Queens	60	015758	38	tro20713	IND Rockaway Line	Far Rockaway Blvd	NYCT	Rockaway	ROW
Queens	60	015758	43	tro20715	Substation	Far Rockaway Blvd	NYCT	Rockaway	Substation
Queens	60	015765	23	tro20717	IND Rockaway Line	Beach 25 St	NYCT	Rockaway	ROW

## MTA PROPERTY LISTING FOR NYS REPORTING

Queens	60	015765	999	tro20718	Rockaway Line (Air Rights)	Beach 25 St	NYCT	Rockaway	ROW
Queens	60	015786	75	tro20702	Beach 25 St	25-03 Far Rockaway Blvd	NYCT	Rockaway	Station
Queens	60	015788	2	tro20603	IND Rockaway Line	Far Rockaway Blvd	NYCT	Rockaway	ROW
Queens	61	015845	44	tro20604	IND Rockaway Line	Rockaway Beach Blvd	NYCT	Rockaway	ROW
Queens	61	015847	75	tro20502	IND Rockaway Line	Edgemere Ave	NYCT	Rockaway	ROW
Queens	61	015848	36	tro20503	IND Rockaway Line	Rockaway Beach Blvd	NYCT	Rockaway	ROW
Queens	61	015849	1	tro20504	IND Rockaway Line	Rockaway Beach Blvd	NYCT	Rockaway	ROW
Queens	61	015850	16	tro20505	IND Rockaway Line	Beach 41 St	NYCT	Rockaway	ROW
Queens	61	015851	45	tro20506	Substation	Beach 42 St	NYCT	Rockaway	Substation
Queens	61	015851	48	tro20507	IND Rockaway Line	Beach 42 St	NYCT	Rockaway	ROW
Queens	61	015852	73	tro20501	Beach 44 St	Rockaway Beach Blvd	NYCT	Rockaway	Station
Queens	61	015853	60	tro20402	IND Rockaway Line	Edgemere Ave	NYCT	Rockaway	ROW
Queens	61	015853	999	tro20403	IND Rockaway Line	Arverne Blvd	NYCT	Rockaway	ROW
Queens		015855	1	mbus0012	Far Rockaway Depot	4809 Rockaway Beach Blvd	MTAB	Block/Lot	Depot
Queens	61	015855	90	tro20404	IND Rockaway Line	Edgemere Ave	NYCT	Rockaway	ROW
Queens	61	015857	75	tro20405	IND Rockaway Line	Rockaway Beach Blvd	NYCT	Rockaway	ROW
Queens	61	015891	30	tro20406	IND Rockaway Line	Rockaway Beach Blvd	NYCT	Rockaway	ROW
Queens	61	015891	55	tro20407	IND Rockaway Line	Rockaway Beach Blvd	NYCT	Rockaway	ROW
Queens	61	015891	999	tro20409	IND Rockaway Line	Rockaway Beach Blvd	NYCT	Rockaway	ROW
Queens	61	015897	36	tro20411	IND Rockaway Line	Arverne Blvd	NYCT	Rockaway	ROW
Queens	61	015900	4	tro20401	Beach 60 St	Rockaway Beach Blvd	NYCT	Rockaway	Station
Queens	61	015901	5	tro20302	IND Rockaway Line	Rockaway Beach Blvd	NYCT	Rockaway	ROW
Queens	61	015907	81	tro20303	IND Rockaway Line	Rockaway Beach Blvd	NYCT	Rockaway	ROW
Queens	61	015908	5	tro20307	IND Rockaway Line	Rockaway Beach Blvd	NYCT	Rockaway	ROW
Queens	61	015909	7	tro20310	IND Rockaway Line	Beach 64 St	NYCT	Rockaway	ROW
Queens	61	015910	9	tro20312	IND Rockaway Line	Beach 64 St	NYCT	Rockaway	ROW
Queens	61	015913	38	tro20314	IND Rockaway Line	Beach 67 St	NYCT	Rockaway	ROW
Queens		015917	1	tro19853	Arverne by the Sea (Beechwood Beach 67 Street to Beach 69 Street		NYCT	Rockaway	Payable Easement
Queens		015917	14	tro19854	Arverne by the Sea (Beechwood Beach 67 Street to Beach 69 Street		NYCT	Rockaway	Payable Easement
Queens	61	015917	18	tro19804	IND Rockaway Line	Beach 68 St	NYCT	Rockaway	ROW
Queens		015917	18	tro19855	Arverne by the Sea (Beechwood Beach 67 Street to Beach 69 Street		NYCT	Rockaway	Payable Easement
Queens	61	015917	20	tro19805	IND Rockaway Line	Beach 68 St	NYCT	Rockaway	ROW
Queens	61	015917	999	tro19806	IND Rockaway Line	Rockaway Beach Blvd	NYCT	Rockaway	ROW
Queens		015918	10	tro19856	Arverne by the Sea (Beechwood Beach 67 Street to Beach 69 Street		NYCT	Rockaway	Payable Easement
Queens		015918	18	tro19857	Arverne by the Sea (Beechwood Beach 67 Street to Beach 69 Street		NYCT	Rockaway	Payable Easement
Queens	61	015918	18	tro20301	Beach 67 St	Beach 68 St	NYCT	Rockaway	Station

## MTA PROPERTY LISTING FOR NYS REPORTING

Queens	61	015918	20	tro20315	IND	Rockaway Line	Beach 68 St	NYCT	Rockaway	ROW
Queens	61	015950	55	tro20317	IND	Rockaway Line x	Rockaway Beach Blvd	NYCT	Rockaway	ROW
Queens	62	016081	41	tro19807	IND	Rockaway Line	Beach 69 St	NYCT	Rockaway	ROW
Queens		016081	45	tro19849	P	Esmnt at Arverne by the Sea	B 69th to B 73rd adj to ROW	NYCT	Rockaway	Payable Easement
Queens	62	016083	39	tro19810	IND	Rockaway Line	Beach 70 St	NYCT	Rockaway	ROW
Queens		016083	39	tro19846	P	Esmnt at Arverne by the Sea	B 69th to B 73rd St	NYCT	Rockaway	Payable Easement
Queens		016083	42	tro19850	P	Esmnt at Arverne by the Sea	B 69th to B73rd (adj to ROW)	NYCT	Rockaway	Payable Easement
Queens	62	016085	44	tro19813	IND	Rockaway Line	Beach 71 St	NYCT	Rockaway	ROW
Queens		016085	44	tro19847	P	Esmnt at Arverne by the Sea	B 69th St to B 73rd St	NYCT	Rockaway	Payable Easement
Queens		016085	47	tro19851	P	Esmnt at Arverne by the Sea	B 69th to B 73rd St (adj to ROW)	NYCT	Rockaway	Payable Easement
Queens	62	016087	12	tro19816	IND	Rockaway Line	Beach 72 St	NYCT	Rockaway	ROW
Queens		016087	12	tro19848	P	Esmnt at Arverne by the Sea	B 69th to B 73rd St	NYCT	Rockaway	Payable Easement
Queens		016087	15	tro19852	P	Esmnt at Arverne by the Sea	B 69th to B 73rd (adj to ROW)	NYCT	Rockaway	Payable Easement
Queens	62	016088	12	tro19819	IND	Rockaway Line	Beach 73 St	NYCT	Rockaway	ROW
Queens	62	016089	12	tro19821	IND	Rockaway Line	Beach 74 St	NYCT	Rockaway	ROW
Queens	62	016089	12 Pt	tro19840		Payable Easement at B 74th St	Rockaway Freeway and B 74th St	NYCT	Rockaway	Payable Easement
Queens	62	016089	15 Pt	tro19841		Payable Easement at B 74 St	Rockaway Freeway and B 74 St	NYCT	Rockaway	Payable Easement
Queens	62	016090	25	tro19822	IND	Rockaway Line	Beach 75 St	NYCT	Rockaway	ROW
Queens	62	016090	25 Pt	tro19842		Payable Easement at b 75 St	Rockaway Freeway and B 75th St	NYCT	Rockaway	Payable Easement
Queens	62	016090	85	tro19843		Payable Easement at B 75 St	Rockaway Freeway and B 75 St	NYCT	Rockaway	Payable Easement
Queens	62	016091	1	tro19844		Payable Easement at B 76 St	Rockaway Freeway and B 76 St	NYCT	Rockaway	Payable Easement
Queens	62	016100	28	tro19823	IND	Rockaway Line	Beach 77 St	NYCT	Rockaway	ROW
Queens	62	016100	34	tro19824	IND	Rockaway Line	Beach 80 St	NYCT	Rockaway	ROW
Queens	62	016103	106	tro19825	IND	Rockaway Line	Beach 84 St	NYCT	Rockaway	ROW
Queens	62	016103	70	tro19826	IND	Rockaway Line	Beach 84 St	NYCT	Rockaway	ROW
Queens	62	016109	150	bb145540		Cross Bay Parkway Bridge	Beach 92 St	BT	Block/Lot	Bridge
Queens	62	016109	200	bb145560		Cross Bay Parkway Bridge	Beach Channel Drive	BT	Block/Lot	Bridge
Queens	62	016109	39	bb145580		Cross Bay Parkway Bridge	Cross Bay Parkway	BT	Block/Lot	Bridge
Queens	62	016109	41	bb145600		Cross Bay Parkway Bridge	Cross Bay Parkway	BT	Block/Lot	Bridge
Queens	62	016109	47	bb145620		Cross Bay Parkway Bridge	Beach Channel Drive	BT	Block/Lot	Bridge
Queens	62	016109	49	bb145640		Cross Bay Parkway Bridge	Beach 92 St	BT	Block/Lot	Bridge
Queens	62	016109	50	bb145660		Cross Bay Parkway Bridge	Beach 92 St	BT	Block/Lot	Bridge
Queens	62	016109	51	bb145680		Cross Bay Parkway Bridge	Beach 92 St	BT	Block/Lot	Bridge
Queens	62	016109	52	bb145700		Cross Bay Parkway Bridge	Beach 92 St	BT	Block/Lot	Bridge
Queens	62	016109	53	bb145720		Cross Bay Parkway Bridge	Beach 92 St	BT	Block/Lot	Bridge
Queens	62	016115	5	tro19828	IND	Rockaway Line	Java Pl	NYCT	Rockaway	ROW

## MTA PROPERTY LISTING FOR NYS REPORTING

Queens	62	016117	80	tro19830	IND	Rockaway Line	Rockaway Freeway	NYCT	Rockaway	ROW
Queens	62	016120	16	tro19834	IND	Rockaway Line	Beach 87 St	NYCT	Rockaway	ROW
Queens	62	016120	999	tro19836	IND	Rockaway Line	Beach 86 St	NYCT	Rockaway	ROW
Queens	62	016121	15	tro19838	IND	Rockaway Line	Beach 88 St	NYCT	Rockaway	ROW
Queens	62	016123	9	tro19901		Beach 90 St	Beach 90 St	NYCT	Rockaway	Station
Queens	62	016124	7	tro19902	IND	Rockaway Line	Beach 91 St	NYCT	Rockaway	ROW
Queens	62	016125	97	tro19904	IND	Rockaway Line	Beach 91 St	NYCT	Rockaway	ROW
Queens	62	016126	1	tro19905	IND	Rockaway Line	Cross Bay Pkwy	NYCT	Rockaway	ROW
Queens	62	016151	15	tro19907	IND	Rockaway Line	Beach 96 St	NYCT	Rockaway	ROW
Queens	62	016152	11	tro19910	IND	Rockaway Line	Beach 97 St	NYCT	Rockaway	ROW
Queens	62	016153	15	tro19913	IND	Rockaway Line	Beach 98 St	NYCT	Rockaway	ROW
Queens	62	016154	15	tro20001		Beach 98 St	Beach 99 St	NYCT	Rockaway	Station
Queens	62	016155	19	tro20003	IND	Rockaway Line	Beach 100 St	NYCT	Rockaway	ROW
Queens	62	016156	20	tro20005	IND	Rockaway Line	Beach 101 St	NYCT	Rockaway	ROW
Queens	62	016157	25	tro20008	IND	Rockaway Line	Beach 102 St	NYCT	Rockaway	ROW
Queens	62	016158	5	tro20010	IND	Rockaway Line	Railroad Ave	NYCT	Rockaway	ROW
Queens	62	016159	9	tro20012	IND	Rockaway Line	Railroad Ave	NYCT	Rockaway	ROW
Queens	62	016160	9	tro20014	IND	Rockaway Line	Beach 105 St	NYCT	Rockaway	ROW
Queens	62	016161	50	tro20002		Beach 105 St	Railroad Ave	NYCT	Rockaway	Station
Queens	62	016162	18	tro20101	IND	Rockaway Line	Wainwright Ct	NYCT	Rockaway	ROW
Queens	62	016164	14	tro20103	IND	Rockaway Line	Beach 108 St	NYCT	Rockaway	ROW
Queens	62	016166	100	tro20104	IND	Rockaway Line	Rockaway Freeway	NYCT	Rockaway	ROW
Queens	62	016166	101	tro20105	IND	Rockaway Line	Beach 116 St	NYCT	Rockaway	ROW
Queens	62	016166	400	tro20106	IND	Rockaway Line	Beach Channel Drive	NYCT	Rockaway	ROW
Queens	62	016178	70	tro20110	IND	Rockaway Line	Railroad Ave	NYCT	Rockaway	ROW
Queens		019972	1	lbl47300		Billboard	45 Ave	LIR	Block/Lot	Billboard
Queens		03255	1	lml08375		Easement at Forest Hills	Sta-Mon # 360	LIR	Main Line	Payable Easement
Queens		080913	261	xb156100		Substation	Queens Blvd	NYCT	Queens Blvd.	Substation
Queens	40	09329	1	lli19100		Building at Lefferts Blvd	87-01 Lefferts Blvd	LIR	LI CITY Lower Montauk	Building
Queens	44	10100	1	tar46601		Jamaica Center Canopy	159-02 Jamaica Ave	NYCT	Archer Avenue	Receivable Easement
Queens		10152	195	lml13101		ROW b Jamaica Hollis	Archer Ave	LIR	Jamaica	Station
Queens	45	10164	41	tbl38050		Jamaica Bus Depot	104-01 165 Street	NYCT		Depot
Queens	4	1017	75	mhg00140		DC Substation - Gate	50th St	MN	Hell Gate	DEAD Acquisition
Queens		15100	175	tro19795		Broad Channel Substation	West Rd	NYCT	Rockaway	Substation
Queens		15100	175	tro19800		BROAD CHANNEL	East 8 Rd/West Rd	NYCT	Rockaway	Station
Queens	59	15503	5	lfr39700		Substation b Inwood Far Rock	Doughty Blvd / Redfern Ave	LIR	Far Rockaway	Substation

## MTA PROPERTY LISTING FOR NYS REPORTING

Queens	16081	41	tro19845	P Esmnt at Arverne by the Sea	B 69th St to B 73rd St	NYCT	Rockaway	Payable Easement	
Queens	16166	100	tro20201	Rockaway Yard	B 116 St	NYCT	Rockaway	Yard	
Queens	17	1	xbl46921	14 Fan Plant Resiliency Project	2-33 50 Avenue	NYCT	Flushing	Payable Easement	
Queens	11	1833	101	tbl64622	Casey Stengel Bus Parking	Bl 001883 Lot 101	NYCT	Flushing	Depot
Queens	3619	25	tbl50201	E'ment from T. Bujduveanu	61-16 Madison Street	NYCT	Myrtle Avenue	Payable Easement	
Queens	3619	27	tbl50202	Easement from Topalov Andjelk	61-16 Madison St	NYCT	Myrtle Avenue	Payable Easement	
Queens	3619	29	tbl50203	Easement From Migali Realty	61-24 Madison St	NYCT	Myrtle Avenue	Payable Easement	
Queens	3619	30	tbl50204	Easement From Stephen Ficano	61-28 Madison St	NYCT	Myrtle Avenue	Payable Easement	
Queens	3619	32	tbl50205	Ement Fr Vukosav Ljubodrag	61-30 Madison St	NYCT	Myrtle Avenue	Payable Easement	
Queens	3619	37	tbl50208	E'ment fr Eter Inc	61-42 Madison St	NYCT	Myrtle Avenue	Payable Easement	
Queens	3619	39	tbl50209	E'ment From Angelo Mirabella	61-44 Madison St	NYCT	Myrtle Avenue	Payable Easement	
Queens	3619	41	tbl50210	E'ment from Ava Mina LLC	61-48 Madison St	NYCT	Myrtle Avenue	Payable Easement	
Queens	3619	43	tbl50211	E'ment fr Suljovic Enver	61-52 Madison ST	NYCT	Myrtle Avenue	Payable Easement	
Queens	3619	44	tbl50212	E'ment fr Pau Rasa	61-56 Madison ST	NYCT	Myrtle Avenue	Payable Easement	
Queens	3619	46	tbl50213	E'ment fr Salvatore Spalla	64-02 Madison St	NYCT	Myrtle Avenue	Payable Easement	
Queens	3619	51	tbl50214	E'ment from Giuseppe Scaturro	64-06 Madison St	NYCT	Myrtle Avenue	Payable Easement	
Queens	3619	52	tbl50215	E'ment from Zivojin Isaja	64-10 Madison ST	NYCT	Myrtle Avenue	Payable Easement	
Queens	3619	54	tbl50216	E'ment from Jan Weglarz	64-14 Madison St	NYCT	Myrtle Avenue	Payable Easement	
Queens	3619	55	tbl50217	E'ment from Halil Kacic	64-16 Madison Street	NYCT	Myrtle Avenue	Payable Easement	
Queens	3619	57	tbl50218	E'ment fr G. & R. musacchia	64-18 Madison St	NYCT	Myrtle Avenue	Payable Easement	
Queens	3619	59	tbl50220	Easement from Antonio Tolome	64-24 Madison Street	NYCT	Myrtle Avenue	Payable Easement	
Queens	3619	61	tbl50221	Easement from Cazim Vukovich	64-28 Madison Street	NYCT	Myrtle Avenue	Payable Easement	
Queens	3619	61	tbl50222	E'ment fr Geraldine Gambina	64-30 Madison Street	NYCT	Myrtle Avenue	Payable Easement	
Queens	3619	63	tbl50223	Easement from Carlo anselmo	64-32 Madison Street	NYCT	Myrtle Avenue	Payable Easement	
Queens	3619	65	tbl50224	Easement from Triolo Liborio	64-36 Madison Street	NYCT	Myrtle Avenue	Payable Easement	
Queens	3619	66	tbl50225	E'ment from Perasevic Mehmet	64-40 Madison Street	NYCT	Myrtle Avenue	Payable Easement	
Queens	3619	69	tbl50227	E'ment fr Madison St Realty	64-46 Madison Street	NYCT	Myrtle Avenue	Payable Easement	
Queens	3619	72	tbl50229	E'ment from Charles Reina	64-50 Madison Street	NYCT	Myrtle Avenue	Payable Easement	
Queens	3619	74	tbl50230	E'ment from Anna Menagi	64-52 Madison Street	NYCT	Myrtle Avenue	Payable Easement	
Queens	3619	75	tbl50231	E'ment from I. Giovanniello	64-54 Madison Street	NYCT	Myrtle Avenue	Payable Easement	
Queens	3619	76	tbl50232	E'ment from Elena Sersea	64-56 Madison Street	NYCT	Myrtle Avenue	Payable Easement	
Queens	39	62	xbl56120	QMT Building	50 Ave	BT	Block/Lot	Building	
Queens	403	2	xbl51661	Peerless Site lot 2	29-37 41st Avenue	NYCT	63rd Street	ROW	
Queens	3	432	8	tbl66050	27 15 Jackson Ave (Vend Mac)	27-15 Jackson Ave	NYCT	Block/Lot	Building
Queens	465	425	tqb22501	9th Street Substation	under Ed Koch Bridge	NYCT	Broadway	Substation	
Queens	4	5037	57	lpw03462	40 36 MAIN STREET	40-36 MAIN STREET	LIR	Port Washington	Building

## MTA PROPERTY LISTING FOR NYS REPORTING

Queens	26	5322	1	lpw08460	Parking at Broadway Sta	Sta-mon 490	LIR	Port Washington	Parking
Queens	26	5322	1	lpw08461	Parking at Broadway Sta	Sta-mon 490	LIR	Port Washington	Parking
Queens	40	9338	1	xbl58341	Rte 133 Payable Easement	Sta-Mons Archer Av 345,350,355	NYCT	Archer Avenue	Payable Easement
Rockland				mpa01200	ROW Pascack	Milepost 27,Sta-Mon# 1440	MN	Pascack	ROW
Rockland				mpa01300	ROW Pascack	Milepost 27,Sta-Mon# 1450	MN	Pascack	ROW
Rockland				mpa01400	ROW Pascack	Milepost 27,Sta-Mon# 1460	MN	Pascack	ROW
Rockland				mpa01500	ROW Pascack	Milepost 27,Sta-Mon# 1470	MN	Pascack	ROW
Rockland				mpa01600	ROW Pascack	Milepost 28,Sta-Mon# 1480	MN	Pascack	ROW
Rockland				mpa01700	ROW Pascack	Milepost 9,Sta-Mon# 380	MN	Pascack	ROW
Rockland				mpa01800	ROW Pascack	Milepost 9,Sta-Mon# 390	MN	Pascack	ROW
Rockland				mpa01900	ROW Pascack	Milepost 9,Sta-Mon# 400	MN	Pascack	ROW
Rockland				mpa01901	R Easements b Pascack	Milepost 9, Sta-Mon 400	MN	Pascack	Receivable Easement
Rockland				mpa02000	ROW Pascack	Milepost 9,Sta-Mon# 410	MN	Pascack	ROW
Rockland				mpa02900	ROW Pascack	Milepost 10,Sta-Mon# 500	MN	Pascack	ROW
Rockland				mpe00001	ROW Piermont	Land for ROW	MN	Piermont	ROW
Rockland				mpe00008	West Central Gardens Developn	MP 11.88	MN	Piermont	ROW
Rockland				mpe00009	Ducts on Piermont Line	Various Location	MN	Piermont	Ducts
Rockland				mpe00050	crossing at Piermont	Sta-Mon #570	MN	Piermont	Grade Crossing
Rockland				mpe00091	R Esmnt @ Rose Garden Way	Rose garden Way	MN	Piermont	Receivable Easement
Rockland				mpe00100	ROW Piermont	Land for ROW	MN	Piermont	ROW
Rockland				mpe00135	ROW at Washington Ave	Sta-Mon 827+17	MN	Piermont	Ducts
Rockland				mpe00300	Piermont Br. at Wayne Ave	Chestnut Ave	MN	Piermont	Land
Rockland				mpe00302	FiberOptic Cable Security Cam	Sta Mon 1680	MN	Piermont	ROW
Rockland				mpe15010	ROW at Central Ave	Central Ave mp 520.0	MN	Piermont	ROW
Rockland				mta00301	Cell Tower @ Pearl River	Pearl River Station	MTA	Pascack	Telecom
Rockland				mta03009	Cell Tower @ Spring Valley		MTA	Pascack	Telecom
Rockland	57.47	1		mpa03020	Xing at Chestnut St	Sta-mon 510	MN	Pascack	Grade Crossing
Rockland	57.45	1		mpa03030	Xing at Central Ave	Sta-Mon 520	MN	Pascack	Grade Crossing
Rockland	54.35	1	1	mpe00140	Sidetrack at Suffern	Sta-mon 840	MN	Piermont	Sidetrack
Rockland	38.16	1	1	mpj03000	ROW b Suffern Sloatsburg	Sta-Mon # 1795	MN	Port Jervis	ROW
Rockland	38.16	1	1	mpj03100	ROW b Suffern Sloatsburg	Sta-Mon # 1800	MN	Port Jervis	ROW
Rockland	26.84	1	12	mpj04600	ROW b. Sloatsburg Tuxedo	Sta-Mon # 1875	MN	Port Jervis	ROW
Rockland	57.38	1	39	mpa01801	Receivable Easement at Spring	Sta-mon 1616+30	MN	Pascack	Receivable Easement
Rockland	57.46	1	39	mpa02902	ROW at Chestnut St	Sta-Mon 504+35	MN	Pascack	ROW
Rockland	57.47	1	39	mpe00010	ROW b Spring Val Piermont Lir	Sta-mon 530	MN	Piermont	ROW
Rockland	57.47	1	39	mpe00025	ROW b Spring Valley Monsey	Sta-mon 540	MN	Piermont	ROW

## MTA PROPERTY LISTING FOR NYS REPORTING

Rockland	57.47	1	39	mpe00030	ROW b Spring Valley Monsey	Sta-mon 540	MN	Piermont	ROW
Rockland	57.47	1	39	mpe00035	ROW b Spring Valley Monsey	Sta-mon 550	MN	Piermont	ROW
Rockland	57.47	1	39	mpe00040	ROW b Spring Valley Monsey	Sta-mon 560	MN	Piermont	ROW
Rockland	68.16	1	5	mpa00310	Parking at Pearl River	48 W Washington Ave (Lot 5)	MN	Pascack	Parking
Rockland	47.15	1	5	mpj00100	ROW b Suffern Sloatsburg	Sta-Mon # 1650	MN	Port Jervis	ROW
Rockland	47.15	1	5	mpj00125	Yard b. Suffern Sloatsburg	Sta-mon 1650	MN	Port Jervis	Yard
Rockland	47.15	1	5	mpj00200	ROW b. Suffern Sloatsburg	Sta-mon 1655	MN	Port Jervis	ROW
Rockland	47.15	1	5	mpj00300	ROW b. Suffern Sloatsburg	Sta-Mon #1660	MN	Port Jervis	ROW
Rockland	47.15	1	5	mpj00301	Grde Cross b Suffern Sloatsbur	Sta-Mon # 1660	MN	Port Jervis	Grade Crossing
Rockland	47.15	1	5	mpj00325	Yard B. Suffern Sloatsburg	Sta-Mon # 1660	MN	Port Jervis	Yard
Rockland	47.15	1	5	mpj00400	ROW b. Suffern Sloatsburg	Sta-Mon # 1665	MN	Port Jervis	ROW
Rockland	47.15	1	5	mpj00425	Yard b. Suffern Sloatsburg	Sta-Mon # 1665	MN	Port Jervis	Yard
Rockland	47.15	1	5	mpj00500	ROW b. Suffern Sloatsburg	Sta-Mon # 1670	MN	Port Jervis	ROW
Rockland	47.15	1	5	mpj00600	ROW b. Suffern Sloatsburg	Sta Mon # 1675	MN	Port Jervis	ROW
Rockland	47.15	1	5	mpj00700	ROW b. Suffern Sloatsburg	Sta-Mon # 1680	MN	Port Jervis	ROW
Rockland	47.15	1	5	mpj00800	ROW b. Suffern Sloatsburg	Sta-Mon # 1685	MN	Port Jervis	ROW
Rockland	47.15	1	5	mpj00802	Bridge B. Suffern Sloatsburg	Sta-Mon # 1685	MN	Port Jervis	Bridge
Rockland	47.15	1	5	mpj00900	ROW b. Suffern Sloatsburg	Sta-Mon # 1690	MN	Port Jervis	ROW
Rockland	47.15	1	5	mpj01000	ROW b, Suffern Sloatsburg	Sta-Mon #1695	MN	Port Jervis	ROW
Rockland	47.15	1	5	mpj01002	Bridge b. Suffern Sloatsburg	Sta Mon 1695	MN	Port Jervis	Bridge
Rockland	47.15	1	5	mpj01100	ROW b. Suffern Sloatsburg	Sta-Mon # 1700	MN	Port Jervis	ROW
Rockland	47.15	1	5	mpj0225	Yard B. Suffern Sloatsburg	Sta- Mon 1655	MN	Port Jervis	Yard
Rockland	68.16	1	6	mpa00311	Parking at Pearl River	48 W Washington Ave (Lot 6)	MN	Pascack	Parking
Rockland	47.06	1	8	mpj01200	ROW b. Suffern Sloatsburg	Sta-Mon # 1705	MN	Port Jervis	ROW
Rockland	47.06	1	8	mpj01300	ROW b. Suffern Sloatsburg	Sta-Mon # 1710	MN	Port Jervis	ROW
Rockland	47.06	1	8	mpj01400	ROW b. Suffern Sloatsburg	Sta-Mon # 1715	MN	Port Jervis	ROW
Rockland	47.06	1	8	mpj01500	ROR b. Suffern Sloatsburg	Sta-Mon # 1720	MN	Port Jervis	ROW
Rockland	47.06	1	8	mpj01502	Bridge B. Suffern Sloatsburg	Sta-Mon # 1720	MN	Port Jervis	Bridge
Rockland	47.06	1	8	mpj01600	ROW b. Suffern Sloatsburg	Sta-Mon # 1725	MN	Port Jervis	ROW
Rockland	47.06	1	8	mpj01800	ROW b. Suffern Sloatsburg	Sta-Mon # 1735	MN	Port Jervis	ROW
Rockland	47.06	1	8	mpj01900	ROW b. Suffern Sloatsburg	Sta-Mon # 1740	MN	Port Jervis	ROW
Rockland	47.06	1	8	mpj02000	ROW b. Suffern Sloatsburg	Sta-Mon #1743	MN	Port Jervis	ROW
Rockland	47.06	1	8	mpj02100	ROW b. Suffern Sloatsburg	Sta-Mon # 1750	MN	Port Jervis	ROW
Rockland	47.06	1	8	mpj02200	ROW b. Suffern Sloatsburg	St-Mon # 1755	MN	Port Jervis	ROW
Rockland	47.06	1	8	mpj02300	ROW b. Suffern Sloatsburg	Sta-Mon # 1760	MN	Port Jervis	ROW
Rockland	47.06	1	8	mpj02400	ROW b. Suffern Sloatsburg	Sta-Mon # 1765	MN	Port Jervis	ROW



## MTA PROPERTY LISTING FOR NYS REPORTING

Rockland	47.06	1	8	mpj02500	ROW b. Suffern Sloatsburg	Sta-Mon # 1770	MN	Port Jervis	ROW
Rockland	47.06	1	8	mpj02600	ROW b. Suffern Sloatsburg	Sta-Mon # 1775	MN	Port Jervis	ROW
Rockland	47.06	1	8	mpj02601	Grade Xing b Suffern Sloatsbur	Sta-Mon # 1775	MN	Port Jervis	Grade Crossing
Rockland	47.06	1	8	mpj02700	ROW b. Suffern Sloatsburg	Sta-Mon # 1780	MN	Port Jervis	ROW
Rockland	47.06	1	8	mpj02701	Grade Xing b Suffern Sloatsbur	Sta-Mon # 1780	MN	Port Jervis	Grade Crossing
Rockland	47.06	1	8	mpj02800	ROW b. Suffern Sloatsburg	Sta-Mon # 1785	MN	Port Jervis	ROW
Rockland	47.06	1	8	mpj02801	Grade Xing b Suffern Sloatsbur	Sta-Mon # 1785	MN	Port Jervis	Grade Crossing
Rockland	47.06	1	8	mpj02803	Sta not use b Suffern Sloatsbu	Sta-Mon # 1785	MN	Port Jervis	Stat. not in use
Rockland	47.06	1	8	mpj02900	ROW b. Suffern Sloatsburg	Sta-Mon # 1790	MN	Port Jervis	ROW
Rockland	47.06	1	8	mpj02902	UG Bridge b Suffern Sloatsburg	Sta-Mon # 1790	MN	Port Jervis	Bridge
Rockland	47.06	1	8	mpj0800	ROW b. Suffern Sloatsburg	Sta-Mon # 1735	MN	Port Jervis	ROW
Rockland	47.06	1	8	mpjo1700	ROW b. Suffern Sloastburg	Sta-Mon # 1730	MN	Port Jervis	ROW
Rockland		1	95	mpa00100	ROW Pascack	Milepost 25,Sta-Mon# 1330	MN	Pascack	ROW
Rockland		1	95	mpa00200	ROW Pascack	Milepost 25,Sta-Mon# 1340	MN	Pascack	ROW
Rockland		1	95	mpa00300	PEARL RIVER	Sta-Mon# 1350	MN	Pascack	Station
Rockland		1	95	mpa00301	Parking at Pearl River	Sta-Mon# 1350	MN	Pascack	Parking
Rockland		1	95	mpa00400	ROW Pascack	Milepost 25,Sta-Mon# 1360	MN	Pascack	ROW
Rockland		1	95	mpa00500	ROW Pascack	Milepost 25,Sta-Mon# 1370	MN	Pascack	ROW
Rockland		1	95	mpa00600	ROW Pascack	Milepost 26,Sta-Mon# 1380	MN	Pascack	ROW
Rockland		1	95	mpa00700	ROW Pascack	Milepost 26,Sta-Mon# 1390	MN	Pascack	ROW
Rockland		1	95	mpa00800	ROW Pascack	Milepost 26,Sta-Mon# 1400	MN	Pascack	ROW
Rockland	68.16	1	p/o 4	mpa00312	Parking at Pearl River	48 W Washington Ave (p/o Lot 4	MN	Pascack	Parking
Rockland	56.15	1-43a		mpe00081	R Esmnt @ Glen Hill Condos	Rose Garden Way	MN	Piermont	Receivable Easement
Rockland	29.84	2	12	mpj03200	ROW b. Suffern Sloatsburg	Sta-Mon # 1805	MN	Port Jervis	ROW
Rockland	29.84	2	12	mpj03300	ROW b. Suffern Sloatsburg	Sta-Mon # 1810	MN	Port Jervis	ROW
Rockland	29.84	2	12	mpj03400	ROW b. Suffern Sloatsburg	Sta- Mon # 1815	MN	Port Jervis	ROW
Rockland	29.84	2	12	mpj03500	ROW b. Suffern Sloatesburg	Sta-Mon # 1820	MN	Port Jervis	ROW
Rockland	29.84	2	12	mpj03600	ROW at Sloatsburg Station	Sta-Mon # 1825	MN	Port Jervis	ROW
Rockland	29.84	2	12	mpj03602	UG Bridge at Sloatsburg Sta	Sta-Mon #1825	MN	Port Jervis	Bridge
Rockland	29.84	2	12	mpj03650	SLOATSBURG STATION	Sloatsburg	MN	Port Jervis	Station
Rockland	29.84	2	12	mpj03700	ROW b. Sloatsburg Tuxedo	Sta-Mon # 1830	MN	Port Jervis	ROW
Rockland	29.84	2	12	mpj03701	Grade Xing b. Sloatsburh Tuxe	Sta-Mon # 1830	MN	Port Jervis	Grade Crossing
Rockland	29.84	2	12	mpj03800	ROW b. Sloatsburg Tuxedo	Sta-Mon #1835	MN	Port Jervis	ROW
Rockland	29.84	2	12	mpj03900	ROW B. Sloatsburg Tuxedo	Sta-Mon# 1840	MN	Port Jervis	ROW
Rockland	29.84	2	12	mpj03902	Bridge b. Sloatsburg Tuxedo	Sta-Mon 3 1840	MN	Port Jervis	Bridge
Rockland	29.84	2	12	mpj04000	ROW b.Sloatsburg Tuxedo	Sta-Mon # 1845	MN	Port Jervis	ROW

## MTA PROPERTY LISTING FOR NYS REPORTING

Rockland	29.84	2	12	mpj04100	ROW b. Sloatsburg Tuxedo	Sta-Mon # 1850	MN	Port Jervis	ROW
Rockland	29.84	2	12	mpj04200	ROW b. Sloatsburg Tuxedo	Sta - Mon #1855	MN	Port Jervis	ROW
Rockland	29.84	2	12	mpj04300	ROW b. Sloatsburg Tuxedo	Sta - Mon #1860	MN	Port Jervis	ROW
Rockland	29.84	2	12	mpj04400	ROW b. Sloatsburg Tuxedo	Sta -Mon # 1865	MN	Port Jervis	ROW
Rockland	29.84	2	12	mpj04401	Grade Xing b.Sloatsburg Tuxed	Sta-Mon 1865	MN	Port Jervis	Grade Crossing
Rockland	29.84	2	12	mpj04500	ROW b. Sloatsburg Tuxedo	Sta-Mon # 1870	MN	Port Jervis	ROW
Rockland	29.84	2	12	mpj04602	Bridge b.Sloatsburg Tuxedo	Sta-Mon # 1875	MN	Pelham	Bridge
Rockland	29.84	2	12	mpj04700	ROW b. Sloatsburg Tuxedo	Sta-Mon # 1880	MN	Port Jervis	ROW
Rockland	29.84	2	12	mpj04800	ROW b. Sloatsburg Tuxedo	Sta-Mon # 1885	MN	Port Jervis	ROW
Rockland	29.84	2	12	mpj04900	ROW b. Sloatsburg Tuxedo	Sta-Mon # 1890	MN	Port Jervis	ROW
Rockland	29.84	2	12	mpj05000	ROW b. Sloatsburg Tuxedo	Sta-Mon # 1895	MN	Port Jervis	ROW
Rockland	29.84	2	12	mpj05100	ROW b. Sloatsburg Tuxedo	Sta-Mon # 1900	MN	Port Jervis	ROW
Rockland	29.84	2	12	mpj5100	ROW b. Sloatsburg Tuxedo	Sta-Mon # 1900	MN	Port Jervis	ROW
Rockland	56.18	2	28	mpe00090	ROW in Airmont V.	Sta-mon 600	MN	Piermont	ROW
Rockland	56.18	2	28	mpe00095	ROW at Airmont V.	Sta-mon 610	MN	Piermont	ROW
Rockland		2	30	mpa02955	Easmt @ Woodbine Yard	12 Park St	MN	Pascack	Payable Easement
Rockland		2	31	mpa02950	Easmt @ Woodbine Ward	8 Park St	MN	Pascack	Payable Easement
Rockland		2	40	mpa00900	ROW Pascack	Milepost 26,Sta-Mon# 1410	MN	Pascack	ROW
Rockland		2	40	mpa01000	ROW Pascack	Milepost 26,Sta-Mon# 1420	MN	Pascack	ROW
Rockland		2	40	mpa01100	ROW Pascack	Milepost 27,Sta-Mon# 1430	MN	Pascack	ROW
Rockland	63.12	3	1	mpa01625	Receivable Easement at Nanuet	Sta-mon 1486+71	MN	Pascack	Receivable Easement
Rockland	63.08	3	1	mpa02100	ROW Pascack	Milepost 9,Sta-Mon# 420	MN	Pascack	ROW
Rockland	63.08	3	1	mpa02200	ROW Pascack	Milepost 10,Sta-Mon# 430	MN	Pascack	ROW
Rockland	63.08	3	1	mpa02300	ROW Pascack	Milepost 10,Sta-Mon# 440	MN	Pascack	ROW
Rockland	63.08	3	1	mpa02400	ROW Pascack	Milepost 10,Sta-Mon# 450	MN	Pascack	ROW
Rockland	63.08	3	1	mpa02500	ROW Pascack	Milepost 10,Sta-Mon# 460	MN	Pascack	ROW
Rockland	63.08	3	1	mpa02600	ROW Pascack	Milepost 10,Sta-Mon# 470	MN	Pascack	ROW
Rockland	63.08	3	1	mpa02700	ROW Pascack	Milepost 10,Sta-Mon# 480	MN	Pascack	ROW
Rockland	63.08	3	1	mpa02800	ROW Pascack	Milepost 10,Sta-Mon# 490	MN	Pascack	ROW
Rockland	56.15	3	32	mpe00060	crossing at Piermont	Sta-mon 580	MN	Piermont	Grade Crossing
Rockland	56.1	3	32	mpe00080	crossing at Piermont	Sta-mon 590	MN	Piermont	ROW
Rockland	56.17	3	32	mpe00099	ROW Piermont Sta mon 669+1	Land for ROW	MN	Piermont	ROW
Rockland	2	41	SV364B	mpa02960	Easmt @ Woodbine Yard	61 Union Road	MN	Pascack	Payable Easement
Rockland	2	41	SV364B	mpa02965	Easmt @ Woodbine Yard	45 Union Road	MN	Pascack	Payable Easement
Rockland	2	42	15SV205	mpa02945	Easmt @ Woodbine Yard	20 Park Terrace	MN	Pascack	Payable Easement
Rockland	2	42	15SV205	mpa02940	Easmt @ Woodbine Yard	20 Park Terrace	MN	Pascack	Payable Easement

## MTA PROPERTY LISTING FOR NYS REPORTING

Rockland	2	43	15SV2131	mpa02925	Easmt @ Woodbine Yard	60 Twin Ave	MN	Pascack	Payable Easement
Rockland	2	43	15SV2131	mpa02935	Easmt @ Woodbine Yard	58 Twin Ave	MN	Pascack	Payable Easement
Rockland	2	43	15SV2181	mpa02930	Easmt @ Woodbine Yard	40 Twin Ave	MN	Pascack	Payable Easement
Rockland	2	43	15SV242	mpa02920	Easmt @ Woodbine Yard	24 Twin Ave	MN	Pascack	Payable Easement
Rockland	3	43	SV297B2	mpa02915	Easmt @ Woodbine Yard	126-128 Twin Ave	MN	Pascack	Payable Easement
Rockland	68-20	5	1.2	mpa00303	Jefferson Ave	Jefferson Ave	MN	Pascack	Parking
Rockland	68-20	5	1.2	mpa00304	Route 304	Route 304	MN	Pascack	Parking
Rockland		5	1369A	mpa03000	Spring Valley Station	Bl 5 Lot 1369A	MN	Pascack	Station
Rockland		5	1369A2	mpa03001	SPRING VALLEY STATION	Bl 5 Lot 1369A2	MN	Pascack	Station
Rockland		5	1369A3	mpa03002	Spring Valley Station	Bl 5 Lot 1369A3	MN	Pascack	Station
Rockland		5	658	mpa03009	Parking at Spring Valley	Franklin St (Lot 658)	MN	Pascack	Parking
Rockland		5	660	mpa03010	Parking at Spring Valley	Franklin St (Lot 660)	MN	Pascack	Parking
Rockland		5	661	mpa00314	NYSDOT Parcels	Franklin St (Lot 661)	MN	Pascack	Parking
Rockland		5	662	mpa00313	NYSDOT Parcels	Franklin St (Lot 662)	MN	Pascack	Parking
Rockland	3	67	SV296A1	mpa02905	Easmt @ Woodbine Yard	15 Hoyt St	MN	Pascack	Payable Easement
Rockland	3	67	SV297B2	mpa02910	Easmt @ Woodbine Yard	127 Maple Ave	MN	Pascack	Payable Easement
Rockland	013 (n D (new 3)	26 (new :	mpa03006		Parking @ Nanuet	163 Main St	MN	Pascack	Parking
Rockland	013 (nei D (new 3)	26 (new :	mpa03008		R Esmnt @ Nanuet	163 Main St.	MN	Pascack	Receivable Easement
Rockland	013 (nei D (new 3)	29	mpa03007		Temp Esmt @ Nanuet	163 Main St	MN	Pascack	Payable Easement
Staten Island			sir00001		SIRTOA CITY OF NY LEASE	SIRTOA-CITY OF NY LEASE	SIR	Staten Island Railwa	ROW
Staten Island			sir17905		Eltingville Station	Richmond Rd	SIR	Staten Island Railwa	Station
Staten Island			sir25600		Fence at Eltingville	e/o Benham Blvd	SIR	Staten Island Railwa	ROW
Staten Island			sir25800		Billboard at Bay St	e/s Bay St	SIR	Staten Island Railwa	Billboard
Staten Island			sir25900		Tottenville Station	w/o Benhey St Ext	SIR	Staten Island Railwa	Station
Staten Island			sir26000		Storage at Post Ave	899 Post Ave	SIR	Staten Island Railwa	ROW
Staten Island			sir26100		Warehouse (Seaside Industries)	802 Patterson Ave	SIR	Staten Island Railwa	ROW
Staten Island			sir27300		Richmond Poster Advertising	Various Locations	SIR	Staten Island Railwa	Billboard
Staten Island			sir27400		Billboard at Bay St	Bay St	SIR	Staten Island Railwa	Billboard
Staten Island			sir27500		Billboard at Bay St	Bay St	SIR	Staten Island Railwa	Billboard
Staten Island			sir27700		Wires at Arlington Sta	Arlington Station	SIR	Staten Island Railwa	Ducts
Staten Island			sir27800		Wire at Sta 113 Clifton Jnt	Station 113	SIR	Staten Island Railwa	Ducts
Staten Island			sir27900		Phones at Grasmere Sta	Station 52 Grasmere	SIR	Staten Island Railwa	Telecom
Staten Island			sir28000		Land at Huguenot	West, Tillie A	SIR	Staten Island Railwa	Land
Staten Island			sir28100		Gas line at Sta 294	Bay Terrace	SIR	Staten Island Railwa	Ducts
Staten Island			sir28200		Wire at Staition Island	n/o Wave St	SIR	Staten Island Railwa	Ducts
Staten Island			sir28300		ROW Annadale Rd	847 Annadale Rd	SIR	Staten Island Railwa	ROW

## MTA PROPERTY LISTING FOR NYS REPORTING

Staten Island		sir28400	Wires at Grasmere Sta	Grasmere Sta	SIR	Staten Island Railwa	Ducts	
Staten Island		sir28500	Brooklyn Union Gas	Station 49+30.9	SIR	Staten Island Railwa	Ducts	
Staten Island		sir28600	Brooklyn Union Gas	Station 77+28	SIR	Staten Island Railwa	Ducts	
Staten Island		sir28700	Amboy Associates	Wilson Ave	SIR	Staten Island Railwa	ROW	
Staten Island		sir28800	Wire attached to Bridge	Bay St Bridge	SIR	Staten Island Railwa	Bridge	
Staten Island		sir28900	Cables at Sta 276	Station 276+6	SIR	Staten Island Railwa	Ducts	
Staten Island		sir29100	Gas Line at Sta 631	Station 631+68	SIR	Staten Island Railwa	Ducts	
Staten Island		sir29200	ROW at I 278	Station 54+94.7	SIR	Staten Island Railwa	Ducts	
Staten Island		sir29300	Gas Line at Sta 50	Staion 50+13	SIR	Staten Island Railwa	Ducts	
Staten Island		sir29400	Wires at Bay St	Bay St	SIR	Staten Island Railwa	Ducts	
Staten Island		sir29500	Gas line at Sta 623	Station 623+32	SIR	Staten Island Railwa	Ducts	
Staten Island		sir29600	Transcon Gas Pipe	Opp Station 90+45	SIR	Staten Island Railwa	Ducts	
Staten Island		sir29700	Colon Development	550 Arthur Ave	SIR	Staten Island Railwa	ROW	
Staten Island		sir29900	ROW at Steuben St	Steuben St	SIR	Staten Island Railwa	ROW	
Staten Island		sir30300	New York Telephone	Multiple Locations	SIR	Staten Island Railwa	Telecom	
Staten Island		sir30500	Steel Main at Tracey Ave	Tracey Ave	SIR	Staten Island Railwa	Ducts	
Staten Island		sir30600	NASSAU SMELTING	XXX St	SIR	Staten Island Railwa	Land	
Staten Island		tbl65936	Eltingville Transit Center	2 Wainwright Ave	NYCT	Block/Lot	Bus Turnaround	
Staten Island	000001	30	sir00100	SIR Land & Improvements	Bay St	SIR	Staten Island Railwa	ROW
Staten Island	000001	55	sir00200	SIR Land & Improvements	Bay St	SIR	Staten Island Railwa	Payable Easement
Staten Island	000001	60	sir00300	SIR Land & Improvements	Bay St	SIR	Staten Island Railwa	Payable Easement
Staten Island	000002	1	sir00700	Tracks and Flood Wall	South Street	SIR	Staten Island Railwa	ROW
Staten Island	000002	10	sir00800	SIR Land & Improvements	Borough Pl	SIR	Staten Island Railwa	ROW
Staten Island	000002	20	sir00900	SI YANKEES	XXX St	SIR	Staten Island Railwa	Station
Staten Island	000185	170	tbl65929	Castleton Depot Parking	Richmond Terr & Alaska St	NYCT	Block/Lot	Depot
Staten Island	000215	1	tbl59900	Castleton Ave Depot	1390 Castleton Ave	NYCT	Block/Lot	Depot
Staten Island	000215	288	tbl59920	Castleton Ave Depot	Jewett Ave	NYCT	Block/Lot	Depot
Staten Island	000215	5	tbl65930	Castleton Depot Parking	Castleton Ave and Rector St	NYCT	Block/Lot	Depot
Staten Island	000487	112	sir12200	SIR Land MOW BLDG	331 Bay Street	SIR	Staten Island Railwa	ROW
Staten Island	000487	300	sir12300	SIR Land & Improvements	Hannah St; S/S Hannah E/O Bay	SIR	Staten Island Railwa	ROW
Staten Island	000487	310	sir12400	SIR Land & Improvements	Hannah St	SIR	Staten Island Railwa	ROW
Staten Island	000488	250	sir12500	SIR Land & Improvements	Wave St	SIR	Staten Island Railwa	ROW
Staten Island	000488	78	sir12600	SIR Land & Improvements	Wave St	SIR	Staten Island Railwa	ROW
Staten Island	000489	22	sir12700	SIR Land & Improvements	Stapleton	SIR	Staten Island Railwa	ROW
Staten Island	000489	24	sir12800	SIR ROW	Wave St	SIR	Staten Island Railwa	ROW
Staten Island	000490	22	sir12900	SIR Land & Improvements	Sands St	SIR	Staten Island Railwa	ROW

## MTA PROPERTY LISTING FOR NYS REPORTING

Staten Island	000490	47	sir13000	SIR ROW	Prospect St	SIR	Staten Island Railwa	ROW
Staten Island	000491	26	sir13100	SIR Land & Improvements	Prospect St	SIR	Staten Island Railwa	ROW
Staten Island	000492	16	sir13200	SIR Land & Improvements	Cross St	SIR	Staten Island Railwa	ROW
Staten Island	000493	10	sir13300	SIR Land & Improvements	Water St	SIR	Staten Island Railwa	ROW
Staten Island	000493	11	sir13400	SIR ROW	Water St	SIR	Staten Island Railwa	ROW
Staten Island	000494	15	sir13500	SIR Land & Improvements	Canal St	SIR	Staten Island Railwa	ROW
Staten Island	000494	41	sir13600	SIR ROW	Thompson St	SIR	Staten Island Railwa	ROW
Staten Island	000496	1	sir13700	SIR Land & Improvements	Bay St N/E/C Vanderbilt	SIR	Staten Island Railwa	ROW
Staten Island	000496	10	sir13800	Clifton Shops	735 Bay St	SIR	Staten Island Railwa	Shop
Staten Island	000496	114	sir13900	SIR Land & Improvements	Thompson St	SIR	Staten Island Railwa	ROW
Staten Island	000496	215	sir14000	SIR Land & Improvements	Bay St	SIR	Staten Island Railwa	ROW
Staten Island	000496	275	sir14100	SIR Land & Improvements	Thompson St	SIR	Staten Island Railwa	ROW
Staten Island	000496	39	sir14200	SIR ROW	Bay St	SIR	Staten Island Railwa	ROW
Staten Island	000496	40	sir14300	Clifton Shop Substation	Bay St	SIR	Staten Island Railwa	ROW
Staten Island	000496	49	sir14400	Adj To SIR ROW	Bay St; Ipis=709 Bay St	SIR	Staten Island Railwa	ROW
Staten Island	000496	50	sir14500	Adj To SIR ROW	Bay St	SIR	Staten Island Railwa	ROW
Staten Island	000496	58	sir14600	SIR ROW	Bay St	SIR	Staten Island Railwa	ROW
Staten Island	000496	59	sir14700	SIR Land & Improvements	Bay St	SIR	Staten Island Railwa	ROW
Staten Island	000496	99	sir14800	SIR ROW	Bay St	SIR	Staten Island Railwa	ROW
Staten Island	000628	140	bb164580	TBTA Easement	Campus Rd	BT	Block/Lot	Payable Easement
Staten Island	000628	140	bb164600	TBTA Easement	Campus Rd	BT	Block/Lot	Bridge
Staten Island	000628	140	bb164620	TBTA Easement	Campus Rd	BT	Block/Lot	Bridge
Staten Island	000751	9	bb165220	TBTA Easement	North Gannon Ave	BT	Block/Lot	Bridge
Staten Island	001801	55	sir00400	SIR Land & Improvements	Bloomfield Ave	SIR	Staten Island Railwa	ROW
Staten Island	001801	95	sir00500	SIR Land & Improvements	Chelsea Rd	SIR	Staten Island Railwa	ROW
Staten Island	001815	70	sir00600	SIR Land & Improvements	Bloomfield Rd	SIR	Staten Island Railwa	ROW
Staten Island	002	0018	sir00901	THE WHEEL PROJECT RAILWAY XXX St		SIR	Staten Island Railwa	Station
Staten Island	002	09018	sir00902	THE WHEEL PROJECT AIR RIGF XXX St		SIR	Staten Island Railwa	Station
Staten Island	002359	400	tbl59940	Yukon Depot (& Small Park)	40 Yukon Ave	NYCT	Block/Lot	Depot
Staten Island	002416	215	tbl59960	Yukon Depot (& Small Park)	Yukon	NYCT	Block/Lot	Depot
Staten Island	002800	32	sir01000	SIR CSX N Shore Frt Branch	Travis Ave	SIR	Staten Island Railwa	ROW
Staten Island	002820	1	sir01100	SIR Land & Improvements	Bay St	SIR	Staten Island Railwa	Shop
Staten Island	002820	30	sir01200	SIR Land & Improvements	Bay St; 189 Ft S/O Vanderbilt	SIR	Staten Island Railwa	ROW
Staten Island	002820	32	sir01300	SIR ROW	Bay St; S/E/C Bay+Vanderbilt	SIR	Staten Island Railwa	ROW
Staten Island	002820	5	sir01400	SIRLand & Improvements	Bay St	SIR	Staten Island Railwa	ROW
Staten Island	002823	25	tbl60140	Edgewater Bus Depot	Edgewater St	NYCT	Block/Lot	Depot

## MTA PROPERTY LISTING FOR NYS REPORTING

Staten Island	002823	26	tbl60160	Edgewater Bus Depot	Edgewater St	NYCT	Block/Lot	Depot
Staten Island	002823	29	tbl60180	Edgewater Bus Depot	Edgewater St	NYCT	Block/Lot	Depot
Staten Island	002840	100	sir01500	SIR Land & Improvements	Bay St	SIR	Staten Island Railwa	ROW
Staten Island	002841	1	sir01600	SIR Land & Improvements	Tompkins Ave	SIR	Staten Island Railwa	ROW
Staten Island	002841	200	sir01700	SIR ROW	Willow Ave	SIR	Staten Island Railwa	ROW
Staten Island	002841	210	sir01800	SIR ROW	Willow Ave	SIR	Staten Island Railwa	ROW
Staten Island	002841	212	sir01900	SIR ROW	Willow Ave	SIR	Staten Island Railwa	ROW
Staten Island	002841	214	sir02000	SIR ROW	Greenfield Ave	SIR	Staten Island Railwa	ROW
Staten Island	002841	240	sir02100	SIR ROW	Willow Ave	SIR	Staten Island Railwa	ROW
Staten Island	002873	85	sir02200	SIR Land & Improvements	Tompkins Ave	SIR	Staten Island Railwa	ROW
Staten Island	002899	19	sir02300	SIR Land & Improvements	XXX St	SIR	Staten Island Railwa	ROW
Staten Island	002901	16	sir02400	SIR Land & Improvements	Mosel Ave	SIR	Staten Island Railwa	ROW
Staten Island	002916	11	bb160500	TBTA Easement	Narrows Rd	BT	Block/Lot	Bridge
Staten Island	002916	12	bb160520	TBTA Easement	Narrows Rd	BT	Block/Lot	Bridge
Staten Island	002917	37	bb160560	TBTA Easement	Weser Ave	BT	Block/Lot	Payable Easement
Staten Island	002917	38	bb160580	TBTA Easement	Weser Ave	BT	Block/Lot	Payable Easement
Staten Island	002917	41	bb160600	TBTA Easement	Sable Ave	BT	Block/Lot	Payable Easement
Staten Island	002917	43	bb160620	TBTA Easement	Elbe Ave	BT	Block/Lot	Payable Easement
Staten Island	002921	1	sir02500	SIR Land & Improvements	Clove Rd	SIR	Staten Island Railwa	ROW
Staten Island	002922	200	sir02600	SIR Land & Improvements	Mosel Ave	SIR	Staten Island Railwa	ROW
Staten Island	002997	59	bb160680	TBTA Easement	Clifton Ave	BT	Block/Lot	Payable Easement
Staten Island	002997	61	bb160700	TBTA Easement	Hylan Blvd	BT	Block/Lot	Payable Easement
Staten Island	002997	63	bb160720	TBTA Easement	Hylan Blvd	BT	Block/Lot	Payable Easement
Staten Island	002997	65	bb160740	TBTA Easement	Hylan Blvd	BT	Block/Lot	Payable Easement
Staten Island	002997	67	bb160760	TBTA Easement	Hylan Blvd	BT	Block/Lot	Payable Easement
Staten Island	002999	10	bb160780	TBTA Easement	Rockwell Ave	BT	Block/Lot	Payable Easement
Staten Island	002999	12	bb160800	TBTA Easement	Virginia Ave	BT	Block/Lot	Payable Easement
Staten Island	002999	50	bb160820	TBTA Easement	Narrows Rd North	BT	Block/Lot	Payable Easement
Staten Island	003024	300	bb160840	TBTA Easement	Narrows Rd South	BT	Block/Lot	Payable Easement
Staten Island	003030	103	bb160860	TBTA Easement	Hylan Blvd	BT	Block/Lot	Payable Easement
Staten Island	003030	108	bb160880	TBTA Easement	Hylan Blvd	BT	Block/Lot	Payable Easement
Staten Island	003030	109	bb160900	TBTA Easement	Hylan Blvd	BT	Block/Lot	Payable Easement
Staten Island	003030	92	bb160920	TBTA Easement	Hylan Blvd	BT	Block/Lot	Payable Easement
Staten Island	003030	96	bb160940	TBTA Easement	Hylan Blvd	BT	Block/Lot	Payable Easement
Staten Island	003030	98	bb160960	TBTA Easement	Hylan Blvd	BT	Block/Lot	Payable Easement
Staten Island	003034	22	bb160980	TBTA Easement	Hylan Blvd	BT	Block/Lot	Payable Easement

## MTA PROPERTY LISTING FOR NYS REPORTING

Staten Island	003035	19	bbl61000	TBTA Easement	Pouch Terrace	BT	Block/Lot	Payable Easement
Staten Island	003063	52	sir02700	SIR ROW	Hillcrest Ct	SIR	Staten Island Railwa	ROW
Staten Island	003065	32	sir02800	SIR ROW	Hillcrest Ct	SIR	Staten Island Railwa	ROW
Staten Island	003073	3	bbl61060	TBTA Easement	Tompkins Ave Bay St	BT	Block/Lot	Bridge
Staten Island	003079	1	bbl61080	Verrazano Narrows Br+Pkwy	Garfield Ave	BT	Block/Lot	Bridge
Staten Island	003081	55	bbl61100	Verrazano Narrows Br+Pkwy P	Tompkins, Lily Pond	BT	Block/Lot	Bridge
Staten Island	003085	32	bbl61120	Verrazano Narrows Br+Pkwy	Fingerboard Rd	BT	Block/Lot	Bridge
Staten Island	003085	33	bbl61140	Verrazano Narrows Br+Pkwy	Narrows Rd	BT	Block/Lot	Bridge
Staten Island	003085	45	bbl61160	Verrazano Narrows Br+Pkwy	Cleveland Pl	BT	Block/Lot	Bridge
Staten Island	003087	1	bbl61200	Verrazano Narrows Br+Pkwy	Narrows Rd	BT	Block/Lot	Bridge
Staten Island	003105		bbl61220	Realprop Data	XXX St	BT	Block/Lot	Bridge
Staten Island	003106		bbl61240	Realprop Data	XXX St	BT	Block/Lot	Bridge
Staten Island	003107		bbl61260	Realprop Data	XXX St	BT	Block/Lot	Bridge
Staten Island	003128		bbl61280	Verrazano Narrows Br+Pkwy	Staten Island Expressway	BT	Block/Lot	Bridge
Staten Island	003162	15	sir02900	SIR Land & Improvements	Clove Rd	SIR	Staten Island Railwa	ROW
Staten Island	003162	50	sir03000	SIR ROW	Clove Rd	SIR	Staten Island Railwa	ROW
Staten Island	003163	40	sir03100	SIR ROW	Sheridan Ave	SIR	Staten Island Railwa	ROW
Staten Island	003163	7	sir03200	SIR Land & Improvements	Grasmere Ave	SIR	Staten Island Railwa	ROW
Staten Island	003166	4	sir03300	SIR ROW	Grasmere Ave	SIR	Staten Island Railwa	ROW
Staten Island	003166	5	sir03400	SIR Land & Improvements	Grasmere Ave	SIR	Staten Island Railwa	ROW
Staten Island	003176	10	sir03500	SIR ROW	W Fingerboard Rd	SIR	Staten Island Railwa	ROW
Staten Island	003176	14	sir03600	SIR ROW	W Fingerboard Rd	SIR	Staten Island Railwa	ROW
Staten Island	003176	9	sir03700	SIR ROW	W Fingerboard Rd	SIR	Staten Island Railwa	ROW
Staten Island	003197	40	sir03800	SIR Land & Improvements	Parkinson Ave	SIR	Staten Island Railwa	ROW
Staten Island	003197	40	sir30200	Advance Publication	Parkinson Ave	SIR	Staten Island Railwa	Access Road
Staten Island	003197	40, 50	sir26300	Advance Publication	Parkinson Ave	SIR		Access Road
Staten Island	003197	50	sir03900	SIR ROW	Fingerboard Rd	SIR	Staten Island Railwa	ROW
Staten Island	003200	1	sir04000	SIR Land & Improvements	Old Town Rd	SIR	Staten Island Railwa	ROW
Staten Island	003202	10	sir04100	SIR ROW	W Fingerboard Rd	SIR	Staten Island Railwa	ROW
Staten Island	003202	5	sir04200	SIR ROW	W Fingerboard Rd	SIR	Staten Island Railwa	ROW
Staten Island	003202	6	sir04300	SIR Land & Improvements	W Fingerboard Rd	SIR	Staten Island Railwa	ROW
Staten Island	003325	100	sir04400	SIR Land & Improvements	XXX St	SIR	Staten Island Railwa	ROW
Staten Island	003325	27	sir04500	SIR Land & Improvements	Hylan Blvd	SIR	Staten Island Railwa	Payable Easement
Staten Island	003328	130	sir04600	SIR ROW	Hylan Blvd	SIR	Staten Island Railwa	ROW
Staten Island	003328	20	sir04700	SIR Land & Improvements	Hylan Blvd	SIR	Staten Island Railwa	ROW
Staten Island	003329	1	sir04800	SIR Land & Improvements	North Railroad Ave	SIR	Staten Island Railwa	ROW

## MTA PROPERTY LISTING FOR NYS REPORTING

Staten Island	003330	40	sir04900	SIR Land & Improvements	Burgher Ave	SIR	Staten Island Railwa	ROW
Staten Island	003331	40	sir05000	SIR ROW	Atlantic Ave	SIR	Staten Island Railwa	ROW
Staten Island	003331	45	sir05100	SIR Land & Improvements	Atlantic Ave	SIR	Staten Island Railwa	ROW
Staten Island	003334	50	sir05200	SIR ROW	Raritan Ave	SIR	Staten Island Railwa	ROW
Staten Island	003334	52	sir05300	SIR Land & Improvements	Raritan Ave	SIR	Staten Island Railwa	ROW
Staten Island	003335	60	sir05400	SIR Land & Improvements	Delaware Ave	SIR	Staten Island Railwa	ROW
Staten Island	003335	70	sir05500	SIR ROW	Alter Ave	SIR	Staten Island Railwa	ROW
Staten Island	003338	1	sir05600	SIR Land & Improvements	Alter Ave	SIR	Staten Island Railwa	ROW
Staten Island	003338	100	sir05700	SIR ROW	Alter Ave	SIR	Staten Island Railwa	ROW
Staten Island	003338	70	sir05800	SIR ROW	Alter Ave	SIR	Staten Island Railwa	ROW
Staten Island	003342	1	sir05900	SIR Land & Improvements	Garretson Ave	SIR	Staten Island Railwa	ROW
Staten Island	003342	100	sir06000	SIR ROW	Garretson Ave	SIR	Staten Island Railwa	ROW
Staten Island	003342	7	sir06100	SIR Land & Improvements	Garretson Ave	SIR	Staten Island Railwa	ROW
Staten Island	003343	1	sir06200	SIR Land & Improvements	Seaview Ave	SIR	Staten Island Railwa	ROW
Staten Island	003531	200	sir06300	SIR ROW	Dongan Hills Ave	SIR	Staten Island Railwa	ROW
Staten Island	003532	100	sir06400	SIR ROW	Richmond Rd	SIR	Staten Island Railwa	ROW
Staten Island	003536	17	sir06500	SIR Land & Improvements	Zoe St	SIR	Staten Island Railwa	ROW
Staten Island	003536	3	sir06600	SIR ROW	Liberty Ave	SIR	Staten Island Railwa	ROW
Staten Island	003538	1	sir06700	SIR Land & Improvements	Buel Ave	SIR	Staten Island Railwa	ROW
Staten Island	003538	3	sir06800	SIR ROW	Buel Ave	SIR	Staten Island Railwa	ROW
Staten Island	003540	50	sir06900	SIR ROW	Zoe St	SIR	Staten Island Railwa	ROW
Staten Island	003540	75	sir07000	SIR Land & Improvements	Zoe St	SIR	Staten Island Railwa	ROW
Staten Island	003543	10	sir07100	SIR Land & Improvements	Husson St	SIR	Staten Island Railwa	ROW
Staten Island	003543	50	sir07200	SIR ROW	Zoe St	SIR	Staten Island Railwa	ROW
Staten Island	003555	1	sir07300	SIR Land & Improvements	North Railroad Ave	SIR	Staten Island Railwa	ROW
Staten Island	003555	10	sir07400	SIR Land & Improvements	XXX St	SIR	Staten Island Railwa	ROW
Staten Island	003555	20	sir07500	SIR Land & Improvements	XXX St	SIR	Staten Island Railwa	ROW
Staten Island	003555	5	sir07600	SIR Land & Improvements	XXX St	SIR	Staten Island Railwa	ROW
Staten Island	003567	1	sir07700	SIR Land & Improvements	Bedfd-Adams Ave	SIR	Staten Island Railwa	ROW
Staten Island	003567	10	sir07800	SIR Land & Improvements	XXX St	SIR	Staten Island Railwa	ROW
Staten Island	003567	25	sir07900	SIR Land & Improvements	XXX St	SIR	Staten Island Railwa	ROW
Staten Island	003582	1	sir08000	SIR Land & Improvements	North Railroad Ave	SIR	Staten Island Railwa	ROW
Staten Island	003582	10	sir08100	SIR Land & Improvements	Lincoln Ave	SIR	Staten Island Railwa	ROW
Staten Island	003582	15	sir08200	SIR Land & Improvements	Lincoln Ave	SIR	Staten Island Railwa	ROW
Staten Island	003582	20	sir08300	SIR Land & Improvements	Lincoln Ave	SIR	Staten Island Railwa	ROW
Staten Island	003582	30	sir08400	SIR Land & Improvements	Lincoln Ave	SIR	Staten Island Railwa	ROW



## MTA PROPERTY LISTING FOR NYS REPORTING

Staten Island	003602	1	sir08500	SIR Land & Improvements	North Railroad Ave	SIR	Staten Island Railwa	ROW
Staten Island	003602	1	sir30605	GRANT CITY	Railroad Ave	SIR	Staten Island Railwa	Station
Staten Island	003602	20	sir08600	SIR Land & Improvements	North Railroad Ave	SIR	Staten Island Railwa	ROW
Staten Island	003602	50	sir08700	SIR Land & Improvements	North Railroad Ave	SIR	Staten Island Railwa	ROW
Staten Island	003631	1	sir08800	SIR Land & Improvements	North Railroad Ave	SIR	Staten Island Railwa	ROW
Staten Island	003631	10	sir08900	SIR Land & Improvements	XXX St	SIR	Staten Island Railwa	ROW
Staten Island	003631	25	sir09000	SIR Land & Improvements	New Dorp Lane	SIR	Staten Island Railwa	ROW
Staten Island	003631	60	sir09100	SIR Land & Improvements	New Dorp Lane	SIR	Staten Island Railwa	ROW
Staten Island	003631	78	sir09200	SIR Land & Improvements	New Dorp Lane	SIR	Staten Island Railwa	ROW
Staten Island	004200	1	sir09300	SIR Land & Improvements	Railroad Ave	SIR	Staten Island Railwa	ROW
Staten Island	004204	1	sir09400	SIR Land & Improvements	Railroad Ave	SIR	Staten Island Railwa	ROW
Staten Island	004207	1	sir09500	SIR Land & Improvements	Railroad Ave	SIR	Staten Island Railwa	ROW
Staten Island	004229	1	sir09600	SIR Land & Improvements	Tysens Ln	SIR	Staten Island Railwa	ROW
Staten Island	004229	300	sir09700	SIR Land & Improvements	South Railroad Ave	SIR	Staten Island Railwa	ROW
Staten Island	004229	95	sir09800	SIR Land & Improvements	XXX St	SIR	Staten Island Railwa	ROW
Staten Island	004257	115	sir09900	SIR Land & Improvements	Cedarview Ave	SIR	Staten Island Railwa	ROW
Staten Island	004257	67	sir10000	SIR Land & Improvements	Amboy Rd	SIR	Staten Island Railwa	ROW
Staten Island	004257	70	sir10100	SIR Land & Improvements	XXX St	SIR	Staten Island Railwa	ROW
Staten Island	004264	50	sir10200	SIR Land & Improvements	Amboy Rd	SIR	Staten Island Railwa	ROW
Staten Island	004264	51	sir10300	SIR Land & Improvements	North Railroad Ave	SIR	Staten Island Railwa	ROW
Staten Island	004264	80	sir10400	SIR Land & Improvements	South Railroad Ave	SIR	Staten Island Railwa	ROW
Staten Island	004624	15	sir10500	SIR Land & Improvements	Giffords Lane	SIR	Staten Island Railwa	ROW
Staten Island	004624	19	sir10600	SIR ROW	Giffords Ln	SIR	Staten Island Railwa	ROW
Staten Island	004624	317	sir10700	SIR ROW	Lamoka Ave	SIR	Staten Island Railwa	ROW
Staten Island	004624	325	sir10800	SIR ROW	Lamoka Ave	SIR	Staten Island Railwa	ROW
Staten Island	004624	510	sir10900	SIR Land & Improvements	XXX St	SIR	Staten Island Railwa	ROW
Staten Island	004624	520	sir11000	SIR Land & Improvements	XXX St	SIR	Staten Island Railwa	ROW
Staten Island	004633	230	sir11100	SIR Land & Improvements	Lamoka Ave	SIR	Staten Island Railwa	ROW
Staten Island	004633	400	sir11200	SIR ROW	Exeter St	SIR	Staten Island Railwa	ROW
Staten Island	004640	56	sir11300	SIR Land & Improvements	Greaves Ave	SIR	Staten Island Railwa	ROW
Staten Island	004645	26	sir11400	SIR Land & Improvements	Amboy Rd	SIR	Staten Island Railwa	ROW
Staten Island	004645	95	sir11500	SIR Land & Improvements	Amboy Rd	SIR	Staten Island Railwa	ROW
Staten Island	004657	1	sir11600	SIR Land & Improvements	Guyon Ave	SIR	Staten Island Railwa	ROW
Staten Island	004657	113	sir11700	SIR Land & Improvements	XXX St	SIR	Staten Island Railwa	ROW
Staten Island	004657	115	sir11800	SIR Land & Improvements	XXX St	SIR	Staten Island Railwa	ROW
Staten Island	004657	120	sir11900	SIR Land & Improvements	XXX St	SIR	Staten Island Railwa	ROW

## MTA PROPERTY LISTING FOR NYS REPORTING

Staten Island	004657	20	sir12000	SIR Land & Improvements	South Railroad Ave	SIR	Staten Island Railwa	ROW
Staten Island	004696	150	sir12100	SIR Land & Improvements	Riga St	SIR	Staten Island Railwa	ROW
Staten Island	004962	1	sir14900	SIR Land & Improvements	XXX St	SIR	Staten Island Railwa	ROW
Staten Island	005016	1	sir15000	SIR Land & Improvements	South Railroad Avenue	SIR	Staten Island Railwa	ROW
Staten Island	005016	200	sir15100	SIR ROW	South Railroad Ave	SIR	Staten Island Railwa	ROW
Staten Island	005090	65	sir15200	SIR Land & Improvements	Mansion Ave	SIR	Staten Island Railwa	ROW
Staten Island	005433	11	sir15300	SIR ROW	Brower Ct	SIR	Staten Island Railwa	ROW
Staten Island	005433	12	sir15400	SIR ROW	Brower Ct	SIR	Staten Island Railwa	ROW
Staten Island	005433	147	sir15500	SIR ROW	Baltimore St	SIR	Staten Island Railwa	ROW
Staten Island	005433	160	sir15600	SIR Land & Improvements	Lindenwood Rd	SIR	Staten Island Railwa	ROW
Staten Island	005433	18	sir15700	SIR ROW	Nelson Ave	SIR	Staten Island Railwa	ROW
Staten Island	005452	10	sir15800	SIR ROW	Abingdon Ave	SIR	Staten Island Railwa	ROW
Staten Island	005452	27	sir15900	SIR Land & Improvements	Wilson Ave	SIR	Staten Island Railwa	ROW
Staten Island	005460	100	sir16000	SIR ROW	Armstrong Ave	SIR	Staten Island Railwa	ROW
Staten Island	005460	130	sir16100	SIR ROW	Inter-Lt Wilson Ave	SIR	Staten Island Railwa	ROW
Staten Island	005460	150	sir16200	SIR Land & Improvements	Inter-Lt Wilson Ave	SIR	Staten Island Railwa	ROW
Staten Island	005460	180	sir16300	SIR ROW	Inter-Lt Arthur Kill Rd	SIR	Staten Island Railwa	ROW
Staten Island	005460	97	sir16400	SIR ROW	Armstrong Ave	SIR	Staten Island Railwa	ROW
Staten Island	005460	98	sir16500	SIR Land & Improvements	Armstrong Ave	SIR	Staten Island Railwa	ROW
Staten Island	005497	251	sir16600	SIR ROW	Armstrong Ave	SIR	Staten Island Railwa	ROW
Staten Island	005497	254	sir16700	SIR Land & Improvements	Armstrong Ave	SIR	Staten Island Railwa	ROW
Staten Island	005497	500	sir16800	SIR Land & Improvements	Richmond Ave+Eltingvl Bvd	SIR	Staten Island Railwa	ROW
Staten Island	005590	1	sir16900	SIR Land & Improvements	Richmond Rd	SIR	Staten Island Railwa	ROW
Staten Island	005590	190	sir17000	SIR ROW	Stuyvesant Ave	SIR	Staten Island Railwa	ROW
Staten Island	005590	200	sir17100	SIR Land & Improvements	Whalley Ave	SIR	Staten Island Railwa	ROW
Staten Island	005590	4	sir17200	SIR ROW	Bamberger Ln	SIR	Staten Island Railwa	ROW
Staten Island	006205	250	sir17300	SIR Land & Improvements	Snedden Ave	SIR	Staten Island Railwa	ROW
Staten Island	006205	99	sir17400	SIR ROW	Seguine Pl	SIR	Staten Island Railwa	ROW
Staten Island	006212	128	sir17500	SIR ROW	Arden Ave	SIR	Staten Island Railwa	ROW
Staten Island	006218	1	sir17600	SIR Land & Improvements	Posen St	SIR	Staten Island Railwa	ROW
Staten Island	006224	1	sir17700	SIR Land & Improvements	Posen St	SIR	Staten Island Railwa	ROW
Staten Island	006224	4	sir17800	SIR Land & Improvements	Posen St	SIR	Staten Island Railwa	ROW
Staten Island	006249	434	sir17900	Annadale Statn Parkg	Annadale Rd	SIR	Block/Lot	Parking
Staten Island	006249	441	sir18000	Annadale Parking Lot	Annadale Rd	SIR	Staten Island Railwa	ROW
Staten Island	006249	445	sir18100	SIR ROW	Annadale Rd	SIR	Staten Island Railwa	ROW
Staten Island	006254	150	sir18200	SIR Land & Improvements	South Railroad St	SIR	Staten Island Railwa	ROW

## MTA PROPERTY LISTING FOR NYS REPORTING

Staten Island	006254	210	sir18300	SIR ROW	South Railroad St	SIR	Staten Island Railwa	ROW
Staten Island	006254	225	sir18400	SIR ROW	N Railroad Ave	SIR	Staten Island Railwa	ROW
Staten Island	006254	450	sir18500	SIR ROW	N Railroad Ave	SIR	Staten Island Railwa	ROW
Staten Island	006254	90	sir18600	Annadale Station Parking	XXX St	SIR		Parking
Staten Island	3	006254	97	sir18601	Annadale Station Parking	S Railroad St	Staten Island Railwa	Parking
Staten Island	006279	200	sir18700	SIR ROW	S Railroad St	SIR	Staten Island Railwa	ROW
Staten Island	006279	50	sir18800	SIR Land & Improvements	North Railroad St	SIR	Staten Island Railwa	ROW
Staten Island	006321	400	sir18900	SIR ROW	Alvine Ave	SIR	Staten Island Railwa	ROW
Staten Island	006324	200	sir19000	SIR ROW	Lexa Pl	SIR	Staten Island Railwa	ROW
Staten Island	006328	100	sir19100	SIR ROW	Amboy Rd	SIR	Staten Island Railwa	ROW
Staten Island	006328	150	sir19200	SIR ROW	Amboy Rd	SIR	Staten Island Railwa	ROW
Staten Island	006328	60	sir19300	SIR ROW	Amboy Rd	SIR	Staten Island Railwa	ROW
Staten Island	006332	150	sir19400	SIR ROW	Spooner St	SIR	Staten Island Railwa	ROW
Staten Island	006332	152	sir19500	SIR ROW	Spooner St	SIR	Staten Island Railwa	ROW
Staten Island	006332	153	sir19600	SIR Land & Improvements	Spooner St	SIR	Staten Island Railwa	ROW
Staten Island	006332	155	sir19700	SIR Land & Improvements	Spooner St	SIR	Staten Island Railwa	ROW
Staten Island	006332	200	sir19800	SIR ROW	Spooner St	SIR	Staten Island Railwa	ROW
Staten Island	006332	56	sir19900	SIR Land & Improvements	Huguenot Ave	SIR	Staten Island Railwa	ROW
Staten Island	006332	60	sir20000	SIR ROW	Huguenot Ave	SIR	Staten Island Railwa	ROW
Staten Island	006618	1	sir20100	SIR Land & Improvements	Chisholm St	SIR	Staten Island Railwa	ROW
Staten Island	006643	38	sir20200	SIR Land & Improvements	Vernon Ave	SIR	Staten Island Railwa	ROW
Staten Island	006681	8	sir20300	SIR Land & Improvements	Seguine Ave	SIR	Staten Island Railwa	ROW
Staten Island	006723	10	sir20400	SIR Land & Improvements	Bayview Ave	SIR	Staten Island Railwa	ROW
Staten Island	006723	14	sir20500	SIR Land & Improvements	XXX St	SIR	Staten Island Railwa	ROW
Staten Island	006759	1	sir20600	SIR Land & Improvements	Bayview Ave	SIR	Staten Island Railwa	ROW
Staten Island	006759	281	sir25700	Staten Island Bus	Princess Bay	SIR	Staten Island Railwa	ROW
Staten Island	006760	115	sir26900	Land at Utica St	40 Utica St	SIR	Staten Island Railwa	Land
Staten Island	006760	120	sir26800	Land at Utica St	34 Utica St	SIR	Staten Island Railwa	Land
Staten Island	006760	125	sir26700	Land at Utica St	28 Utica St	SIR	Staten Island Railwa	Land
Staten Island	006760	128	sir26600	Land at Utica St	24 Utica St	SIR	Staten Island Railwa	Land
Staten Island	006760	130	sir26500	Land at Utica St	20 Utica St	SIR	Staten Island Railwa	Land
Staten Island	006760	150	sir27000	Land at Woodvale St	59 Woodvale Ave	SIR	Staten Island Railwa	Land
Staten Island	006760	4	sir20700	SIR Land & Improvements	Woodvale Ave	SIR	Staten Island Railwa	ROW
Staten Island	006760	97	sir26400	Land at Manee St	30 Manee Ave	SIR	Staten Island Railwa	Land
Staten Island	006805	165	sir20800	SIR Land & Improvements	Woodvale Ave	SIR	Staten Island Railwa	ROW
Staten Island	006810	105	sir20900	SIR Land & Improvements	Sharrott Ave	SIR	Staten Island Railwa	ROW

## MTA PROPERTY LISTING FOR NYS REPORTING

Staten Island	006810	130	sir27100	Land at Amboy St	6200 Amboy Rd	SIR	Staten Island Railwa	Parking
Staten Island	006815	204	sir21000	SIR ROW	Huguenot Ave	SIR	Staten Island Railwa	ROW
Staten Island	006815	39	sir21100	SIR ROW	Huguenot Ave	SIR	Staten Island Railwa	ROW
Staten Island	006815	40	sir21200	SIR Land & Improvements	Huguenot Ave	SIR	Staten Island Railwa	ROW
Staten Island	006815	46	sir21300	SIR ROW	Huguenot Ave	SIR	Staten Island Railwa	ROW
Staten Island	006815	58	sir21400	SIR ROW	Huguenot Ave	SIR	Staten Island Railwa	ROW
Staten Island	006815	84	sir21500	SIR ROW	Amboy Rd	SIR	Staten Island Railwa	ROW
Staten Island	007487	100	tbl66016	Charleston Bus Facility	Arthur Kill Rd	NYCT	Block/Lot	Depot
Staten Island	007534	170	sir21600	PLEASANT PLAINS	Amboy Rd	SIR	Staten Island Railwa	Station
Staten Island	007550	120	sir21700	SIR Land & Improvements	West Shore Parkway	SIR	Staten Island Railwa	ROW
Staten Island	007561	8	sir21800	SIR Land & Improvements	Richmond Valley Rd	SIR	Staten Island Railwa	ROW
Staten Island	007702	31	sir21900	SIR Land & Improvements	Amboy Rd	SIR	Staten Island Railwa	ROW
Staten Island	007702	38, 43, 44	sir27200	Land at Amboy Rd	6326 Amboy Rd	SIR	Staten Island Railwa	ROW
Staten Island	007971	200	sir22000	SIR Land & Improvements	Richmond Valley Rd	SIR	Staten Island Railwa	ROW
Staten Island	007995	12	sir22100	SIR ROW	Arthur Kill Rd	SIR	Staten Island Railwa	ROW
Staten Island	007995	17	sir22200	SIR ROW	Arthur Kill Rd	SIR	Staten Island Railwa	ROW
Staten Island	007995	90	sir22300	SIR ROW	Arthur Kill Rd	SIR	Staten Island Railwa	ROW
Staten Island	007996	20	sir22400	SIR ROW	219 Tracy Ave	SIR	Staten Island Railwa	ROW
Staten Island	007996	51	sir22500	SIR ROW	Ellis St	SIR	Staten Island Railwa	ROW
Staten Island	007996	52	sir22600	SIR ROW	Arthur Kill Rd	SIR	Staten Island Railwa	ROW
Staten Island	007998	1	sir22700	SIR ROW	Girard St	SIR	Staten Island Railwa	ROW
Staten Island	007998	75	sir22800	SIR ROW	219 Ellis St	SIR	Staten Island Railwa	ROW
Staten Island	008000	1	sir22900	SIR ROW	Johnson Ave	SIR	Staten Island Railwa	ROW
Staten Island	008000	3	sir23000	SIR ROW	Johnson Ave	SIR	Staten Island Railwa	ROW
Staten Island	008000	8	sir23100	SIR ROW	Johnson Ave	SIR	Staten Island Railwa	ROW
Staten Island	008001	1	sir23200	SIR ROW	Ellis St	SIR	Staten Island Railwa	ROW
Staten Island	008001	64	sir23300	SIR ROW	Main St	SIR	Staten Island Railwa	ROW
Staten Island	008002	50	sir23400	SIR ROW	Ellis St	SIR	Staten Island Railwa	ROW
Staten Island	008003	120	sir23500	SIR ROW	Ellis St	SIR	Staten Island Railwa	ROW
Staten Island	008003	52	sir23600	SIR ROW	Bentley St	SIR	Staten Island Railwa	ROW
Staten Island	008003	58	sir23700	SIR ROW	Bentley St	SIR	Staten Island Railwa	ROW
Staten Island	008003	64	sir23800	SIR ROW	Bentley St	SIR	Staten Island Railwa	ROW
Staten Island	008003	75	sir23900	SIR ROW Tottenville	Bentley St	SIR	Staten Island Railwa	ROW
Staten Island	008005	1	sir24000	SIR ROW	Bentley St	SIR	Staten Island Railwa	ROW
Staten Island	008008	1, 134	sir25500	Land at Tottenville	Page Ave	SIR	Staten Island Railwa	Land
Staten Island	008014	20	sir24100	SIR ROW	Maiden Ln	SIR	Staten Island Railwa	ROW

## MTA PROPERTY LISTING FOR NYS REPORTING

Staten Island	008014	24	sir24200	SIR ROW	Maiden Ln	SIR	Staten Island Railwa	ROW
Staten Island	008014	42	sir24300	SIR ROW	Maiden Ln	SIR	Staten Island Railwa	ROW
Staten Island	008020	124	sir24400	SIR ROW	Ellis St	SIR	Staten Island Railwa	ROW
Staten Island	008020	129	sir24500	SIR ROW	Ellis St	SIR	Staten Island Railwa	ROW
Staten Island	008020	131	sir24600	SIR ROW	Brehaut Ave	SIR	Staten Island Railwa	ROW
Staten Island	008020	6	sir24700	SIR ROW	Arthur Kill Rd	SIR	Staten Island Railwa	ROW
Staten Island	008020	80	sir24800	SIR ROW	Ellis St	SIR	Staten Island Railwa	ROW
Staten Island	008020	86	sir24900	SIR ROW	155 Ellis St	SIR	Staten Island Railwa	ROW
Staten Island	008021	60	sir25100	SIR ROW	Barnard Ave	SIR	Staten Island Railwa	ROW
Staten Island	071605	16	bb165200	Realprop Data	XXX St	BT	Block/Lot	Bridge
Staten Island	080203	1251	sir25000	SIR ROW	XXX St	SIR	Staten Island Railwa	ROW
Staten Island	080219	1006	sir25200	SIR ROW	XXX St	SIR	Staten Island Railwa	ROW
Staten Island	080219	1051	sir25300	SIR ROW	XXX St	SIR	Staten Island Railwa	ROW
Staten Island	080219	1151	sir25400	SIR ROW	XXX St	SIR	Staten Island Railwa	Substation
Staten Island	080219	1406	sir25490	SIR ROW	XXX St	SIR	Staten Island Railwa	Footbridge
Staten Island	2	1	xb165949	Dispatch at St George	St George Ferry Terminal	NYCT	Block/Lot	Depot
Staten Island	2	1	xb165951	Crew Room at St George	St George Ferry Terminal	NYCT	Block/Lot	Building
Staten Island	2	10	bb160781	Flood Wall at St. George Termir	South Street	SIR	Staten Island Railwa	Wall/Fence
Staten Island	2	10	sir00701	Flod Wall at St George Ferry	South Street	SIR	Staten Island Railwa	Wall/Fence
Staten Island	2	15	sir00850	Richmond Terrace	Borough Pl	SIR	Staten Island Railwa	ROW
Staten Island	215	100	zbl65938	Leased in Castleton Depot Prop	1 Rector Street	Z-NYCT	Leased In	Leased In
Staten Island	5	51	xb165952	SIRTOA NYCT Admin Office	60 Bay Street	NYCT	Block/Lot	Building
Staten Island	VZ Bridge		bb161081	VERRAZANO NARROWS BRIDGI	Verrazano Narrows Bridge	BT	Block/Lot	Bridge
Suffolk			laa-2052	County Rd 19	County Rd 19 & No 28	LIR	Montauk	Receivable Easement
Suffolk			laa2052d	Country Rd 19	County Rd 19 & No 28	LIR	Montauk	Receivable Easement
Suffolk			lcb12802	County Rd #28 in Babylon	New Highway	LIR	Central Branch	Receivable Easement
Suffolk			lcb12803	County Rd #28 in Babylon	New Highway	LIR	Central Branch	Receivable Easement
Suffolk			ldu00001	LILCO Ducts	Various Locations	LIR	Block/Lot	Ducts
Suffolk			lpj09401	Land at Greenlawn Station	Sta-Mon# 1965	LIR	Port Jefferson	Land
Suffolk			lpj14001	Access Rd to parking Kings P	Sta-Mon 2280	LIR	Port Jefferson	Parking
Suffolk			lpj16251	Land at Smithtown Station	Sta-Mon# 2480	LIR	Port Jefferson	Land
Suffolk	0		lpj17350	ROW b Smithtown St James	Sta-Mon# 2570	LIR	Port Jefferson	ROW
Suffolk	0		lpj17400	ROW b Smithtown St James	Sta-Mon# 2575	LIR	Port Jefferson	ROW
Suffolk			lpj21001	Bennetts Rd Bridge	Bennetts Road	LIR	Port Jefferson	Receivable Easement
Suffolk			lpj24300	ROW b Pt Jeff'son End	Sta-Mon# 3080	LIR	Port Jefferson	ROW
Suffolk			lpj24350	ROW b Pt Jeff'son End	Sta-Mon# 3085	LIR	Port Jefferson	ROW

## MTA PROPERTY LISTING FOR NYS REPORTING

Suffolk				lpj24400	ROW b Pt Jeff'son End	Sta-Mon# 3090	LIR	Port Jefferson	ROW
Suffolk				lpj24450	ROW b Pt Jeff'son End	Sta-Mon# 3095	LIR	Port Jefferson	ROW
Suffolk				lpj24500	ROW b Pt Jeff'son End	Sta-Mon# 3100	LIR	Port Jefferson	ROW
Suffolk				lpj24550	crossing b Pt Jeff'son End	Sta-Mon# 3100	LIR	Port Jefferson	Grade Crossing
Suffolk				lpj24600	ROW b Pt Jeff'son End	Sta-Mon# 3105	LIR	Port Jefferson	ROW
Suffolk				lpj24650	ROW b Pt Jeff'son End	Sta-Mon# 3110	LIR	Port Jefferson	ROW
Suffolk				lpj24700	ROW b Pt Jeff'son End	Sta-Mon# 3115	LIR	Port Jefferson	ROW
Suffolk				lpj24750	ROW b Pt Jeff'son End	Sta-Mon# 3120	LIR	Port Jefferson	ROW
Suffolk				lpj24800	ROW b Pt Jeff'son End	Sta-Mon# 3125	LIR	Port Jefferson	ROW
Suffolk				lpj24850	ROW b Pt Jeff'son End	Sta-Mon# 3130	LIR	Port Jefferson	ROW
Suffolk				lpj24900	crossing b Pt Jeff'son End	Sta-Mon# 3130	LIR	Port Jefferson	Grade Crossing
Suffolk				lpj24950	ROW b Pt Jeff'son End	Sta-Mon# 3135	LIR	Port Jefferson	ROW
Suffolk				lpj25000	ROW b Pt Jeff'son End	Sta-Mon# 3140	LIR	Port Jefferson	ROW
Suffolk				lpj25050	crossing b Pt Jeff'son End	Sta-Mon# 3140	LIR	Port Jefferson	Grade Crossing
Suffolk				lpj25100	ROW b Pt Jeff'son End	Sta-Mon# 3145	LIR	Port Jefferson	ROW
Suffolk				lro11201	Easement at Executive Dr	E/S Executive Dr/Pine Aire Dr	LIR	Ronkonkoma	Grade Crossing
Suffolk				lro17301	County Rd #93	Sta-Mon# 2515	LIR	Ronkonkoma	Receivable Easement
Suffolk				lro17302	Country Rd #93	Sta-Mon# 2515	LIR	Ronkonkoma	Receivable Easement
Suffolk				lro17303	Country Rd #93	Sta-Mon# 2515	LIR	Ronkonkoma	Receivable Easement
Suffolk				lro18051	Ronkonkoma Lay Up Yard		LIR	Ronkonkoma	Yard
Suffolk				lro42955	crossing at 9th St		LIR	Ronkonkoma	Grade Crossing
Suffolk	064	01	11	lro17803	County Route #29 Widening	County Route #29	LIR	Ronkonkoma	Receivable Easement
Suffolk	132	1		lpj05851	Easement at Cold Spring Harbo	Sta-Mon# 1695	LIR	Port Jefferson	Payable Easement
Suffolk	61	1		lro16951	Substation G 34	Sta-Mon# 2478	LIR	Ronkonkoma	Substation
Suffolk	979.3	1	1	lmo14400	ROW b Patchogue Bellport	Sta-Mon# 2840	LIR	Montauk	ROW
Suffolk	904	1	1	lmo18500	ROW b Bellport Mastic Shirley	Sta-Mon# 3150	LIR	Montauk	ROW
Suffolk	224	1	1	lmo18550	ROW b Bellport Mastic Shirley	Sta-Mon# 3155	LIR	Montauk	ROW
Suffolk	224	1	1	lmo18600	ROW b Bellport Mastic Shirley	Sta-Mon# 3160	LIR	Montauk	ROW
Suffolk	224	1	1	lmo18650	ROW b Bellport Mastic Shirley	Sta-Mon# 3165	LIR	Montauk	ROW
Suffolk	224	1	1	lmo18700	ROW b Bellport Mastic Shirley	Sta-Mon# 3170	LIR	Montauk	ROW
Suffolk	224	1	1	lmo18750	ROW b Bellport Mastic Shirley Milepost#	3175	LIR	Montauk	ROW
Suffolk	831	1	1	lmo23200	ROW b Mastic Shirley Speonk	Sta-Mon# 3520	LIR	Montauk	ROW
Suffolk	831	1	1	lmo23250	ROW b Mastic Shirley Speonk	Sta-Mon# 3525	LIR	Montauk	Bridge
Suffolk	002	1	1	lmo28154	Rec Esmt at Westhampton Beac	Sta Mon# 3895	LIR	Montauk	Receivable Easement
Suffolk	359	1	1	lmo28650	ROW b W'hampton H'ton Bays	Sta-Mon# 3920	LIR	Montauk	ROW
Suffolk	359	1	1	lmo28700	ROW b W'hampton H'ton Bays	Sta-Mon# 3925	LIR	Montauk	ROW

## MTA PROPERTY LISTING FOR NYS REPORTING

Suffolk	359	1	1	Imo28750	ROW b W'hampton	H'ton Bays Sta-Mon# 3930	LIR	Montauk	ROW
Suffolk	359	1	1	Imo28800	ROW b W'hampton	H'ton Bays Sta-Mon# 3935	LIR	Montauk	ROW
Suffolk	359	1	1	Imo28850	ROW b W'hampton	H'ton Bays Sta-Mon# 3940	LIR	Montauk	ROW
Suffolk	359	1	1	Imo28900	ROW b W'hampton	H'ton Bays Sta-Mon# 3945	LIR	Montauk	ROW
Suffolk	359	1	1	Imo28950	ROW b W'hampton	H'ton Bays Sta-Mon# 3950	LIR	Montauk	ROW
Suffolk	359	1	1	Imo29000	ROW b W'hampton	H'ton Bays Sta-Mon# 3955	LIR	Montauk	ROW
Suffolk	359	1	1	Imo29050	ROW b W'hampton	H'ton Bays Sta-Mon# 3960	LIR	Montauk	ROW
Suffolk	359	1	1	Imo29100	ROW b W'hampton	H'ton Bays Sta-Mon# 3965	LIR	Montauk	ROW
Suffolk	359	1	1	Imo29150	ROW b W'hampton	H'ton Bays Sta-Mon# 3970	LIR	Montauk	ROW
Suffolk	359	1	1	Imo29200	ROW b W'hampton	H'ton Bays Sta-Mon# 3975	LIR	Montauk	ROW
Suffolk	359	1	1	Imo29250	ROW b W'hampton	H'ton Bays Sta-Mon# 3980	LIR	Montauk	ROW
Suffolk	2	1	1	Imo30175	crossing at W'Hampton	H'ton Sta-Mon# 4035	LIR	Montauk	Grade Crossing
Suffolk	340	1	1	Imo30600	ROW b W'hampton	H'ton Bays Sta-Mon# 4075	LIR	Montauk	ROW
Suffolk	340	1	1	Imo30650	crossing b W'hampton	H'ton B Sta-Mon# 4075	LIR	Montauk	Grade Crossing
Suffolk	340	1	1	Imo30700	ROW b W'hampton	H'ton Bays Sta-Mon# 4080	LIR	Montauk	ROW
Suffolk	340	1	1	Imo30750	ROW b W'hampton	H'ton Bays Sta-Mon# 4085	LIR	Montauk	ROW
Suffolk	340	1	1	Imo30800	crossing b W'hampton	H'ton B Sta-Mon# 4085	LIR	Montauk	Grade Crossing
Suffolk	210	1	1	Imo35300	ROW b Hampton Bays	S Hamp Sta-Mon# 4455	LIR	Montauk	ROW
Suffolk	210	1	1	Imo35350	ROW b Hampton Bays	S Hamp Sta-Mon# 4460	LIR	Montauk	ROW
Suffolk	210	1	1	Imo35400	ROW b Hampton Bays	S Hamp Sta-Mon# 4465	LIR	Montauk	ROW
Suffolk	210	1	1	Imo35450	ROW b Hampton Bays	S Hamp Sta-Mon# 4470	LIR	Montauk	Bridge
Suffolk	210	1	1	Imo35500	Land b Hampton Bays	S Hamp Sta-Mon# 4470	LIR	Montauk	Land
Suffolk	210	1	1	Imo35550	ROW b Hampton Bays	S Hamp Sta-Mon# 4475	LIR	Montauk	ROW
Suffolk	210	1	1	Imo35600	ROW b Hampton Bays	S Hamp Sta-Mon# 4475	LIR	Montauk	Stat. not in use
Suffolk	210	1	1	Imo35650	Land b Hampton Bays	S Hamp Sta-Mon# 4475	LIR	Montauk	Land
Suffolk	210	1	1	Imo35700	Land b Hampton Bays	S Hamp Sta-Mon# 4475	LIR	Montauk	Land
Suffolk	210	1	1	Imo35750	ROW b Hampton Bays	S Hamp Sta-Mon# 4480	LIR	Montauk	ROW
Suffolk	210	1	1	Imo35800	ROW b Hampton Bays	S Hamp Sta-Mon# 4485	LIR	Montauk	ROW
Suffolk	210	1	1	Imo35850	ROW b Hampton Bays	S Hamp Sta-Mon# 4490	LIR	Montauk	ROW
Suffolk	210	1	1	Imo35900	ROW b Hampton Bays	S Hamp Sta-Mon# 4495	LIR	Montauk	ROW
Suffolk	210	1	1	Imo35950	ROW b Hampton Bays	S Hamp Sta-Mon# 4500	LIR	Montauk	ROW
Suffolk	210	1	1	Imo36000	ROW b Hampton Bays	S Hamp Sta-Mon# 4505	LIR	Montauk	ROW
Suffolk	210	1	1	Imo36050	ROW b Hampton Bays	S Hamp Sta-Mon# 4510	LIR	Montauk	ROW
Suffolk	43	1	1	Imo52800	ROW b Amagansett	Montauk Sta-Mon# 5910	LIR	Montauk	ROW
Suffolk	43	1	1	Imo52850	ROW b Amagansett	Montauk Sta-Mon# 5915	LIR	Montauk	ROW
Suffolk	43	1	1	Imo52900	ROW b Amagansett	Montauk Sta-Mon# 5920	LIR	Montauk	ROW

## MTA PROPERTY LISTING FOR NYS REPORTING

Suffolk	43	1	1	lmo52950	ROW b Amagansett	Montauk	Sta-Mon# 5925	LIR	Montauk	ROW
Suffolk	43	1	1	lmo53000	ROW b Amagansett	Montauk	Sta-Mon# 5930	LIR	Montauk	ROW
Suffolk	43	1	1	lmo53050	Land b Amagansett	Montauk	Sta-Mon# 5930	LIR	Montauk	Land
Suffolk	43	1	1	lmo53100	ROW b Amagansett	Montauk	Sta-Mon# 5935	LIR	Montauk	ROW
Suffolk	43	1	1	lmo53150	ROW b Amagansett	Montauk	Sta-Mon# 5940	LIR	Montauk	ROW
Suffolk	25	1	1	lmo53200	ROW b Amagansett	Montauk	Sta-Mon# 5945	LIR	Montauk	ROW
Suffolk	25	1	1	lmo53250	Land b Amagansett	Montauk	Sta-Mon# 5945	LIR	Montauk	Land
Suffolk	25	1	1	lmo53300	ROW b Amagansett	Montauk	Sta-Mon# 5950	LIR	Montauk	ROW
Suffolk	132	1	1	lpj05750	ROW b Syos	Cold Spring Har	Sta-Mon# 1690	LIR	Port Jefferson	ROW
Suffolk	132	1	1	lpj05800	ROW at Cold Spr	Harbor	Sta-Mon# 1695	LIR	Port Jefferson	ROW
Suffolk	132	1	1	lpj05850	COLD SPRING HARBOR		Sta-Mon# 1695	LIR	Port Jefferson	Station
Suffolk	132	1	1	lpj05900	Parking at Cold Spr	Harbor	Sta-Mon# 1690	LIR	Port Jefferson	Parking
Suffolk	132	1	1	lpj05901	Substation at Cold Spring Harb		Sta-Mon# 1695	LIR	Port Jefferson	Substation
Suffolk	132	1	1	lpj05950	ROW b Cold Spr Har	Hunt'on	Sta-Mon# 1700	LIR	Port Jefferson	ROW
Suffolk	132	1	1	lpj06000	ROW b Cold Spr Har	Hunt'on	Sta-Mon# 1705	LIR	Port Jefferson	ROW
Suffolk	112	1	1	lpj09550	ROW b Greenlawn	Northport	Sta-Mon# 1975	LIR	Port Jefferson	ROW
Suffolk	112	1	1	lpj09600	ROW b Greenlawn	Northport	Sta-Mon# 1980	LIR	Port Jefferson	ROW
Suffolk	112	1	1	lpj09650	crossing b Greenlawn	Northpor	Sta-Mon# 1980	LIR	Port Jefferson	Grade Crossing
Suffolk	112	1	1	lpj09700	ROW b Greenlawn	Northport	Sta-Mon# 1985	LIR	Port Jefferson	ROW
Suffolk	112	1	1	lpj09750	ROW b Greenlawn	Northport	Sta-Mon# 1990	LIR	Port Jefferson	ROW
Suffolk	112	1	1	lpj09800	ROW b Greenlawn	Northport	Sta-Mon# 1995	LIR	Port Jefferson	ROW
Suffolk	112	1	1	lpj09850	ROW b Greenlawn	Northport	Sta-Mon# 2000	LIR	Port Jefferson	ROW
Suffolk	112	1	1	lpj09900	ROW b Greenlawn	Northport	Sta-Mon# 2005	LIR	Port Jefferson	ROW
Suffolk	121	1	1	lpj11250	ROW b Northport	Kings Park	Sta-Mon# 2105	LIR	Port Jefferson	ROW
Suffolk	121	1	1	lpj11300	ROW b Northport	Kings Park	Sta-Mon# 2110	LIR	Port Jefferson	ROW
Suffolk	121	1	1	lpj11350	ROW b Northport	Kings Park	Sta-Mon# 2115	LIR	Port Jefferson	ROW
Suffolk	121	1	1	lpj11400	ROW b Northport	Kings Park	Sta-Mon# 2120	LIR	Port Jefferson	ROW
Suffolk	121	1	1	lpj11450	ROW b Northport	Kings Park	Sta-Mon# 2125	LIR	Port Jefferson	ROW
Suffolk	121	1	1	lpj11500	crossing b Northport	Kings Parl	Sta-Mon# 2125	LIR	Port Jefferson	Grade Crossing
Suffolk	121	1	1	lpj11550	ROW b Northport	Kings Park	Sta-Mon# 2130	LIR	Port Jefferson	ROW
Suffolk	121	1	1	lpj11600	crossing b Northport	Kings Parl	Sta-Mon# 2130	LIR	Port Jefferson	Grade Crossing
Suffolk	121	1	1	lpj11650	ROW b Northport	Kings Park	Sta-Mon# 2135	LIR	Port Jefferson	ROW
Suffolk	28	1	1	lpj14150	ROW b Kings Pk	Smithtown	Sta-Mon# 2300	LIR	Port Jefferson	ROW
Suffolk	28	1	1	lpj14200	ROW b Kings Pk	Smithtown	Sta-Mon# 2305	LIR	Port Jefferson	ROW
Suffolk	28	1	1	lpj14250	ROW b Kings Pk	Smithtown	Sta-Mon# 2310	LIR	Port Jefferson	ROW
Suffolk	137	1	1	lpj23100	ROW b Stony Brook	Pt Jeff'son	Sta-Mon# 3000	LIR	Port Jefferson	ROW



## MTA PROPERTY LISTING FOR NYS REPORTING

Suffolk	137	1	1	lpj23150	ROW b Stony Brook Pt Jeff'son Sta-Mon# 3005	LIR	Port Jefferson	ROW
Suffolk	137	1	1	lpj23200	ROW b Stony Brook Pt Jeff'son Sta-Mon# 3010	LIR	Port Jefferson	ROW
Suffolk	137	1	1	lpj23250	ROW b Stony Brook Pt Jeff'son Sta-Mon# 3015	LIR	Port Jefferson	ROW
Suffolk	137	1	1	lpj23300	crossing b Stony Brook Pt Jeff Sta-Mon# 3015	LIR	Port Jefferson	Grade Crossing
Suffolk	137	1	1	lpj23350	ROW b Stony Brook Pt Jeff'son Sta-Mon# 3020	LIR	Port Jefferson	ROW
Suffolk	137	1	1	lpj23400	Yard b Stony Brook Pt Jeff Sta-Mon# 3020	LIR	Port Jefferson	Yard
Suffolk	137	1	1	lpj23450	ROW b Stony Brook Pt Jeff'son Sta-Mon# 3025	LIR	Port Jefferson	ROW
Suffolk	137	1	1	lpj23600	crossing at Port Jefferson Sta-Mon# 3025	LIR	Port Jefferson	Grade Crossing
Suffolk	137	1	1	lpj23650	ROW b Pt Jeff'son End Sta-Mon# 3030	LIR	Port Jefferson	ROW
Suffolk	65	1	1	lro18002	Row b Ronkonkoma Medford Sta. Mon# 2565	LIR	Ronkonkoma	ROW
Suffolk	66	1	1	lro18600	ROW b Ronkonkoma Medford Sta-Mon# 2615	LIR	Ronkonkoma	ROW
Suffolk	66	1	1	lro18650	ROW b Ronkonkoma Medford Sta-Mon# 2620	LIR	Ronkonkoma	ROW
Suffolk	66	1	1	lro18700	ROW b Ronkonkoma Medford Sta-Mon# 2625	LIR	Ronkonkoma	ROW
Suffolk	67	1	1	lro19000	ROW b Ronkonkoma Medford Sta-Mon# 2645	LIR	Ronkonkoma	ROW
Suffolk	67	1	1	lro19050	ROW b Ronkonkoma Medford Sta-Mon# 2650	LIR	Ronkonkoma	ROW
Suffolk	67	1	1	lro19100	ROW b Ronkonkoma Medford Sta-Mon# 2655	LIR	Ronkonkoma	ROW
Suffolk	70	1	1	lro19950	ROW b Ronkonkoma Medford Sta-Mon# 2735	LIR	Ronkonkoma	ROW
Suffolk	771	1	1	lro21250	ROW b Ronkonkoma Medford Sta-Mon# 2840	LIR	Ronkonkoma	ROW
Suffolk	771	1	1	lro21300	ROW b Ronkonkoma Medford Sta-Mon# 2845	LIR	Ronkonkoma	ROW
Suffolk	771	1	1	lro21350	ROW b Ronkonkoma Medford Sta-Mon# 2850	LIR	Ronkonkoma	ROW
Suffolk	585	1	1	lro25800	ROW b Yaphank Riverhead Sta-Mon# 3220	LIR	Ronkonkoma	ROW
Suffolk	585	1	1	lro25850	ROW b Yaphank Riverhead Sta-Mon# 3225	LIR	Ronkonkoma	ROW
Suffolk	585	1	1	lro25900	ROW b Yaphank Riverhead Sta-Mon# 3230	LIR	Ronkonkoma	ROW
Suffolk	585	1	1	lro25950	ROW b Yaphank Riverhead Sta-Mon# 3235	LIR	Ronkonkoma	ROW
Suffolk	585	1	1	lro26000	ROW b Yaphank Riverhead Sta-Mon# 3240	LIR	Ronkonkoma	ROW
Suffolk	585	1	1	lro26050	ROW b Yaphank Riverhead Sta-Mon# 3245	LIR	Ronkonkoma	ROW
Suffolk	554	1	1	lro26100	ROW b Yaphank Riverhead Sta-Mon# 3250	LIR	Ronkonkoma	ROW
Suffolk	554	1	1	lro26150	ROW b Yaphank Riverhead Sta-Mon# 3255	LIR	Ronkonkoma	ROW
Suffolk	554	1	1	lro26200	ROW b Yaphank Riverhead Sta-Mon# 3260	LIR	Ronkonkoma	ROW
Suffolk	554	1	1	lro26250	ROW b Yaphank Riverhead Sta-Mon# 3265	LIR	Ronkonkoma	ROW
Suffolk	554	1	1	lro26300	ROW b Yaphank Riverhead Sta-Mon# 3270	LIR	Ronkonkoma	ROW
Suffolk	554	1	1	lro26350	ROW b Yaphank Riverhead Sta-Mon# 3275	LIR	Ronkonkoma	ROW
Suffolk	554	1	1	lro26400	ROW b Yaphank Riverhead Sta-Mon# 3280	LIR	Ronkonkoma	ROW
Suffolk	554	1	1	lro26450	ROW b Yaphank Riverhead Sta-Mon# 3285	LIR	Ronkonkoma	ROW
Suffolk	507	1	1	lro26850	ROW b Yaphank Riverhead Sta-Mon# 3325	LIR	Ronkonkoma	ROW
Suffolk	507	1	1	lro26900	ROW b Yaphank Riverhead Sta-Mon# 3330	LIR	Ronkonkoma	ROW

## MTA PROPERTY LISTING FOR NYS REPORTING

Suffolk	507	1	1	Iro26925	ROW b Yaphank	Riverhead	Sta-Mon 3330 North St	LIR	Ronkonkoma	ROW
Suffolk	507	1	1	Iro26950	ROW b Yaphank	Riverhead	Sta-Mon# 3335	LIR	Ronkonkoma	ROW
Suffolk	507	1	1	Iro27000	crossing b Yaphank	Riverhead	Sta-Mon# 3335	LIR	Ronkonkoma	Grade Crossing
Suffolk	507	1	1	Iro27050	ROW b Yaphank	Riverhead	Sta-Mon# 3340	LIR	Ronkonkoma	ROW
Suffolk	507	1	1	Iro27100	ROW b Yaphank	Riverhead	Sta-Mon# 3345	LIR	Ronkonkoma	ROW
Suffolk	507	1	1	Iro27150	ROW b Yaphank	Riverhead	Sta-Mon# 3350	LIR	Ronkonkoma	ROW
Suffolk	507	1	1	Iro27200	ROW b Yaphank	Riverhead	Sta-Mon# 3355	LIR	Ronkonkoma	ROW
Suffolk	507	1	1	Iro27250	crossing b Yaphank	Riverhead	Sta-Mon# 3355	LIR	Ronkonkoma	Grade Crossing
Suffolk	507	1	1	Iro27300	ROW b Yaphank	Riverhead	Sta-Mon# 3360	LIR	Ronkonkoma	ROW
Suffolk	507	1	1	Iro27350	ROW b Yaphank	Riverhead	Sta-Mon# 3365	LIR	Ronkonkoma	ROW
Suffolk	507	1	1	Iro27400	ROW b Yaphank	Riverhead	Sta-Mon# 3370	LIR	Ronkonkoma	ROW
Suffolk	354	1	1	Iro29050	ROW b Yaphank	Riverhead	Sta-Mon# 3510	LIR	Ronkonkoma	ROW
Suffolk	354	1	1	Iro29100	ROW b Yaphank	Riverhead	Sta-Mon# 3515	LIR	Ronkonkoma	ROW
Suffolk	354	1	1	Iro29150	ROW b Yaphank	Riverhead	Sta-Mon# 3520	LIR	Ronkonkoma	ROW
Suffolk	354	1	1	Iro29200	ROW b Yaphank	Riverhead	Sta-Mon# 3525	LIR	Ronkonkoma	ROW
Suffolk	354	1	1	Iro29250	ROW b Yaphank	Riverhead	Sta-Mon# 3530	LIR	Ronkonkoma	ROW
Suffolk	354	1	1	Iro29300	ROW b Yaphank	Riverhead	Sta-Mon# 3535	LIR	Ronkonkoma	ROW
Suffolk	354	1	1	Iro29350	Land b Yaphank	Riverhead	Sta-Mon# 3535	LIR	Ronkonkoma	Land
Suffolk	354	1	1	Iro29400	ROW b Yaphank	Riverhead	Sta-Mon# 3540	LIR	Ronkonkoma	ROW
Suffolk	300	1	1.0	Imo07800	ROW b Great River	Oakdale	Sta-Mon# 2405	LIR	Montauk	ROW
Suffolk	300	1	1.0	Imo07850	ROW b Great River	Oakdale	Sta-Mon# 2410	LIR	Montauk	ROW
Suffolk	300	1	1.0	Imo07900	ROW b Great River	Oakdale	Sta-Mon# 2415	LIR	Montauk	ROW
Suffolk	300	1	1.0	Imo07950	ROW b Great River	Oakdale	Sta-Mon# 2415	LIR	Montauk	Bridge
Suffolk	300	1	1.0	Imo08000	ROW b Great River	Oakdale	Sta-Mon# 2420	LIR	Montauk	ROW
Suffolk	136	1	1.0	lpj06700	ROW b Cold Spr Har	Hunt'on	Sta-Mon# 1755	LIR	Port Jefferson	ROW
Suffolk	136	1	1.0	lpj06750	crossing b Cold Spr Har	Hunt'o	Sta-Mon# 1755	LIR	Port Jefferson	Grade Crossing
Suffolk	002	1	1.1	Imo28152	Rec Esmt at Westhampton Beac	Sta Mon# 3890		LIR	Montauk	Receivable Easement
Suffolk	002	1	1.1	Imo28153	Rec Esmt at Westhampton Beac	Sta Mon# 3895		LIR	Montauk	Receivable Easement
Suffolk	002	1	1.1	Imo28156	Rec Esmt at Westhampton Beac	Sta Mon# 3900		LIR	Montauk	Receivable Easement
Suffolk	211	1	10	Imo07250	ROW b Great River	Oakdale	Sta-Mon# 2365	LIR	Montauk	ROW
Suffolk	211	1	10	Imo07300	ROW b Great River	Oakdale	Sta-Mon# 2370	LIR	Montauk	ROW
Suffolk	211	1	10	Imo07350	crossing b Great River	Oakdale	Sta-Mon# 2370	LIR	Montauk	Grade Crossing
Suffolk	211	1	10	Imo07400	ROW b Great River	Oakdale	Sta-Mon# 2375	LIR	Montauk	ROW
Suffolk	211	1	10	Imo07450	ROW b Great River	Oakdale	Sta-Mon# 2380	LIR	Montauk	ROW
Suffolk	211	1	10	Imo07500	ROW b Great River	Oakdale	Sta-Mon# 2380	LIR	Montauk	Bridge
Suffolk	211	1	10	Imo07550	ROW b Great River	Oakdale	Sta-Mon# 2385	LIR	Montauk	ROW

## MTA PROPERTY LISTING FOR NYS REPORTING

Suffolk	211	1	10	lmo07650	ROW b Great River Oakdale	Sta-Mon# 2395	LIR	Montauk	ROW
Suffolk	211	1	10	lmo07700	ROW b Great River Oakdale	Sta-Mon# 2395	LIR	Montauk	Bridge
Suffolk	211	1	10	lmo07750	ROW b Great River Oakdale	Sta-Mon# 2400	LIR	Montauk	ROW
Suffolk	227	1	10	lmo33750	ROW b Hampton Bays S Hamp	Sta-Mon# 4330	LIR	Montauk	ROW
Suffolk	227	1	10	lmo33800	ROW b Hampton Bays S Hamp	Sta-Mon# 4335	LIR	Montauk	ROW
Suffolk	227	1	10	lmo33850	ROW b Hampton Bays S Hamp	Sta-Mon# 4340	LIR	Montauk	ROW
Suffolk	120	1	10	lpj10950	ROW b Northport Kings Park	Sta-Mon# 2080	LIR	Port Jefferson	ROW
Suffolk	136	1	102	lro12250	ROW b Deer Pk Brentwood	Sta-Mon# 2115	LIR	Ronkonkoma	ROW
Suffolk	136	1	102	lro12300	ROW b Deer Pk Brentwood	Sta-Mon# 2120	LIR	Ronkonkoma	ROW
Suffolk	136	1	102	lro12350	ROW b Deer Pk Brentwood	Sta-Mon# 2125	LIR	Ronkonkoma	ROW
Suffolk	325	1	109	lmo08050	ROW b Great River Oakdale	Sta-Mon# 2425	LIR	Montauk	ROW
Suffolk	325	1	109	lmo08100	ROW b Great River Oakdale	Sta-Mon# 2425	LIR	Montauk	Bridge
Suffolk	325	1	109	lmo08150	ROW b Great River Oakdale	Sta-Mon# 2430	LIR	Montauk	ROW
Suffolk	325	1	109	lmo08200	ROW b Great River Oakdale	Sta-Mon# 2435	LIR	Montauk	ROW
Suffolk	325	1	109	lmo08250	ROW b Great River Oakdale	Sta-Mon# 2440	LIR	Montauk	ROW
Suffolk	325	1	109	lmo08300	ROW b Great River Oakdale	Sta-Mon# 2445	LIR	Montauk	ROW
Suffolk	325	1	109	lmo08350	ROW b Great River Oakdale	Sta-Mon# 2450	LIR	Montauk	ROW
Suffolk	325	1	109	lmo08400	Land b Great River Oakdale	Sta-Mon# 2450	LIR	Montauk	Land
Suffolk	325	1	109	lmo08450	ROW b Great River Oakdale	Sta-Mon# 2455	LIR	Montauk	ROW
Suffolk	393	1	11	lmo03100	ROW at Bay Shore	Sta-Mon# 2110	LIR	Montauk	ROW
Suffolk	393	1	11	lmo03150	BAY SHORE STATION	Sta-Mon# 2115	LIR	Montauk	Station
Suffolk	393	1	11	lmo03200	ROW at Bay Shore	Sta-Mon# 2115	LIR	Montauk	ROW
Suffolk	393	1	11	lmo03250	Parking at Bay Shore	Sta-Mon# 2115	LIR	Montauk	Parking
Suffolk	393	1	11	lmo03300	Parking at Bay Shore	Sta-Mon# 2115	LIR	Montauk	Parking
Suffolk	393	1	11	lmo03350	crossing at Bay Shore	Sta-Mon# 2115	LIR	Montauk	Grade Crossing
Suffolk	131	1	11	lro35400	ROW b Riverhead Mattituck	Sta-Mon# 3935	LIR	Ronkonkoma	ROW
Suffolk	131	1	11	lro35450	crossing b Riverhead Mattituc	Sta-Mon# 3935	LIR	Ronkonkoma	Grade Crossing
Suffolk	131	1	11	lro35500	ROW b Riverhead Mattituck	Sta-Mon# 3940	LIR	Ronkonkoma	ROW
Suffolk	131	1	11	lro35550	crossing b Riverhead Mattituc	Sta-Mon# 3940	LIR	Ronkonkoma	Grade Crossing
Suffolk	131	1	11	lro35600	ROW b Riverhead Mattituck	Sta-Mon# 3945	LIR	Ronkonkoma	ROW
Suffolk	131	1	11	lro35650	Bridge b Riverhead Mattituck	Sta-Mon# 3945	LIR	Ronkonkoma	Bridge
Suffolk	83	1	12	lmo41050	ROW b S'hampton Bridgehamp	Sta-Mon# 4900	LIR	Montauk	ROW
Suffolk	83	1	12	lmo41100	ROW b S'hampton Bridgehamp	Sta-Mon# 4905	LIR	Montauk	ROW
Suffolk	83	1	12	lmo41150	ROW b S'hampton Bridgehamp	Sta-Mon# 4910	LIR	Montauk	ROW
Suffolk	83	1	12	lmo41200	ROW b S'hampton Bridgehamp	Sta-Mon# 4915	LIR	Montauk	ROW
Suffolk	83	1	12	lmo41250	ROW b S'hampton Bridgehamp	Sta-Mon# 4915	LIR	Montauk	Bridge

## MTA PROPERTY LISTING FOR NYS REPORTING

Suffolk	83	1	12	lmo41300	ROW b S'hampton Bridgehamp Sta-Mon# 4920	LIR	Montauk	ROW
Suffolk	83	1	12	lmo41350	ROW b S'hampton Bridgehamp Sta-Mon# 4925	LIR	Montauk	ROW
Suffolk	83	1	12	lmo41400	ROW b S'hampton Bridgehamp Sta-Mon# 4930	LIR	Montauk	ROW
Suffolk	83	1	12	lmo41450	ROW b S'hampton Bridgehamp Sta-Mon# 4935	LIR	Montauk	ROW
Suffolk	132	1	12	lpj05652	Easement b Syosset Huntingto Sta-Mon# 1681+59	LIR	Port Jefferson	Payable Easement
Suffolk	736	1	12	lro21950	ROW b Medford Yaphank Sta-Mon# 2900	LIR	Ronkonkoma	ROW
Suffolk	736	1	12	lro22000	ROW b Medford Yaphank Sta-Mon# 2905	LIR	Ronkonkoma	ROW
Suffolk	736	1	12	lro22050	ROW b Medford Yaphank Sta-Mon# 2910	LIR	Ronkonkoma	ROW
Suffolk	736	1	12	lro22100	ROW b Medford Yaphank Sta-Mon# 2915	LIR	Ronkonkoma	ROW
Suffolk	736	1	12	lro22150	ROW b Medford Yaphank Sta-Mon# 2920	LIR	Ronkonkoma	ROW
Suffolk	736	1	12	lro22200	ROW b Medford Yaphank Sta-Mon# 2925	LIR	Ronkonkoma	ROW
Suffolk	975.8	1	12.1	lmo15900	ROW b Patchogue Bellport Sta-Mon# 2950	LIR	Montauk	ROW
Suffolk	975.8	1	12.1	lmo15950	crossing b Patchogue Bellport Sta-Mon# 2955	LIR	Montauk	ROW
Suffolk	120	1	13	lpj10851	Land at Northport Station Sta-Mon# 2075	LIR	Port Jefferson	Land
Suffolk	120	1	13	lpj10852	Port Jefferson Substation P 40 Sta-Mon# 2078+7.12	LIR	Port Jefferson	Substation
Suffolk	138	1	13	lro13150	ROW b Deer Pk Brentwood Sta-Mon# 2180	LIR	Ronkonkoma	ROW
Suffolk	138	1	13	lro13200	ROW b Deer Pk Brentwood Sta-Mon# 2185	LIR	Ronkonkoma	ROW
Suffolk	138	1	13	lro13250	ROW at Brentwood Sta-Mon# 2190	LIR	Ronkonkoma	ROW
Suffolk	138	1	13	lro13300	BRENTWOOD STATION Sta-Mon# 2190	LIR	Ronkonkoma	Station
Suffolk	138	1	13	lro13350	Parking at Brentwood Sta-Mon# 2190	LIR	Ronkonkoma	Parking
Suffolk	138	1	13	lro13400	ROW b Brentwood Central Isl Sta-Mon# 2195	LIR	Ronkonkoma	ROW
Suffolk	138	1	13	lro13450	ROW b Brentwood Central Isl Sta-Mon# 2200	LIR	Ronkonkoma	ROW
Suffolk	770	1	13	lro20850	ROW b Ronkonkoma Medford Sta-Mon# 2810	LIR	Ronkonkoma	ROW
Suffolk	770	1	13	lro20900	Bridge b Ronkonkoma Medford Sta-Mon# 2810	LIR	Ronkonkoma	Bridge
Suffolk	770	1	13	lro20950	ROW b Ronkonkoma Medford Sta-Mon# 2815	LIR	Ronkonkoma	ROW
Suffolk	770	1	13	lro21000	ROW b Ronkonkoma Medford Sta-Mon# 2820	LIR	Ronkonkoma	ROW
Suffolk	770	1	13	lro21050	ROW b Ronkonkoma Medford Sta-Mon# 2825	LIR	Ronkonkoma	ROW
Suffolk	770	1	13	lro21100	ROW b Ronkonkoma Medford Sta-Mon# 2830	LIR	Ronkonkoma	ROW
Suffolk	770	1	13	lro21150	Bridge b Ronkonkoma Medford Sta-Mon# 2830	LIR	Ronkonkoma	Bridge
Suffolk	770	1	13	lro21200	ROW b Ronkonkoma Medford Sta-Mon# 2835	LIR	Ronkonkoma	ROW
Suffolk	99	1	13.1	lcb12500	Central Branch ROW Sta-Mon #830	LIR	Central Branch	Land
Suffolk	99	1	13.1	lcb12600	Central Branch ROW Sta-Mon #835	LIR	Central Branch	Land
Suffolk	99	1	13.1	lcb12700	Central Branch ROW Sta-Mon #840	LIR	Central Branch	Land
Suffolk	99	1	13.1	lcb12800	Central Branch ROW Sta-Mon #845	LIR	Central Branch	Land
Suffolk	99	1	13.2	lcb12501	Central Branch ROW Sta-Mon # 830	LIR	Central Branch	Land
Suffolk	99	1	13.2	lcb12601	Central Branch ROW Sta-Mon # 835	LIR	Central Branch	Land

## MTA PROPERTY LISTING FOR NYS REPORTING

Suffolk	99	1	13.2	lcb12701	Central Branch ROW	Sta-Mon #840	LIR	Central Branch	Land
Suffolk	99	1	13.2	lcb12801	Central Branch # ROW	Sta-Mon # 845	LIR	Central Branch	Land
Suffolk	197	1	14	lba33305	Town Owned Parking @ Copiag Colombo Ave		LIR	Babylon	Parking
Suffolk	358	1	14	lmo11650	crossing at Sayville Patchogue	Sta-Mon# 2670	LIR	Montauk	Grade Crossing
Suffolk	158	1	14	lmo37000	ROW b Hampton Bays	S Hamp Sta-Mon# 4585	LIR	Montauk	ROW
Suffolk	158	1	14	lmo37050	ROW b Hampton Bays	S Hamp Sta-Mon# 4590	LIR	Montauk	ROW
Suffolk	158	1	14	lmo37100	ROW b Hampton Bays	S Hamp Sta-Mon# 4595	LIR	Montauk	ROW
Suffolk	158	1	14	lmo37150	ROW b Hampton Bays	S Hamp Sta-Mon# 4600	LIR	Montauk	ROW
Suffolk	158	1	14	lmo37200	crossing b Hampton Bays	S Ha Sta-Mon# 4605	LIR	Montauk	Grade Crossing
Suffolk	158	1	14	lmo37250	ROW b Hampton Bays	S Hamp Sta-Mon# 4605	LIR	Montauk	ROW
Suffolk	158	1	14	lmo37300	ROW b Hampton Bays	S Hamp Sta-Mon# 4610	LIR	Montauk	ROW
Suffolk	158	1	14	lmo37350	ROW b Hampton Bays	S Hamp Sta-Mon# 4615	LIR	Montauk	ROW
Suffolk	158	1	14	lmo37400	crossing b Hampton Bays	S Ha Sta-Mon# 4615	LIR	Montauk	Grade Crossing
Suffolk	158	1	14	lmo37450	ROW b Hampton Bays	S Hamp Sta-Mon# 4620	LIR	Montauk	ROW
Suffolk	133	1	14	lmo38700	ROW b S'hampton	Bridgehamp Sta-Mon# 4715	LIR	Montauk	ROW
Suffolk	133	1	14	lmo38750	crossing b S'hampton	Bridgeha Sta-Mon# 4715	LIR	Montauk	Grade Crossing
Suffolk	133	1	14	lmo38800	ROW b S'hampton	Bridgehamp Sta-Mon# 4720	LIR	Montauk	ROW
Suffolk	133	1	14	lmo38850	ROW b S'hampton	Bridgehamp Sta-Mon# 4725	LIR	Montauk	ROW
Suffolk	133	1	14	lmo38900	ROW b S'hampton	Bridgehamp Sta-Mon# 4730	LIR	Montauk	ROW
Suffolk	133	1	14	lmo38950	ROW b S'hampton	Bridgehamp Sta-Mon# 4735	LIR	Montauk	ROW
Suffolk	133	1	14	lmo39000	ROW b S'hampton	Bridgehamp Sta-Mon# 4740	LIR	Montauk	ROW
Suffolk	133	1	14	lmo39050	ROW b S'hampton	Bridgehamp Sta-Mon# 4745	LIR	Montauk	ROW
Suffolk	133	1	14	lmo39100	ROW b S'hampton	Bridgehamp Sta-Mon# 4750	LIR	Montauk	ROW
Suffolk	133	1	14	lmo39150	ROW b S'hampton	Bridgehamp Sta-Mon# 4755	LIR	Montauk	ROW
Suffolk	133	1	14	lmo39200	ROW b S'hampton	Bridgehamp Sta-Mon# 4760	LIR	Montauk	ROW
Suffolk	137	1	14	lro30750	ROW b Yaphank	Riverhead Sta-Mon# 3640	LIR	Ronkonkoma	ROW
Suffolk	137	1	14	lro30800	ROW b Yaphank	Riverhead Sta-Mon# 3645	LIR	Ronkonkoma	ROW
Suffolk	137	1	14	lro30850	crossing b Yaphank	Riverhead Sta-Mon# 3645	LIR	Ronkonkoma	Grade Crossing
Suffolk	137	1	14	lro30900	ROW b Yaphank	Riverhead Sta-Mon# 3650	LIR	Ronkonkoma	ROW
Suffolk	137	1	14	lro30950	crossing b Yaphank	Riverhear Sta-Mon# 3650	LIR	Ronkonkoma	Grade Crossing
Suffolk	137	1	14	lro31000	Stat not in use at Calverton	Sta-Mon# 3650	LIR	Ronkonkoma	Stat. not in use
Suffolk	137	1	14	lro31050	Land b Yaphank	Riverhead Sta-Mon# 3650	LIR	Ronkonkoma	Land
Suffolk	137	1	14	lro31100	ROW b Yaphank	Riverhead Sta-Mon# 3655	LIR	Ronkonkoma	ROW
Suffolk	137	1	14	lro31150	Land b Yaphank	Riverhead Sta-Mon# 3655	LIR	Ronkonkoma	Land
Suffolk	137	1	14	lro31200	ROW b Yaphank	Riverhead Sta-Mon# 3650	LIR	Ronkonkoma	ROW
Suffolk	112	1	14	lro35700	ROW b Riverhead	Mattituck Sta-Mon# 3950	LIR	Ronkonkoma	ROW

## MTA PROPERTY LISTING FOR NYS REPORTING

Suffolk	112	1	14	Iro35750	ROW b Riverhead	Mattituck	Sta-Mon# 3955	LIR	Ronkonkoma	ROW
Suffolk	112	1	14	Iro35800	crossing b Riverhead	Mattituck	Sta-Mon# 3955	LIR	Ronkonkoma	Grade Crossing
Suffolk	112	1	14	Iro35850	ROW b Riverhead	Mattituck	Sta-Mon# 3960	LIR	Ronkonkoma	ROW
Suffolk	112	1	14	Iro35900	ROW b Riverhead	Mattituck	Sta-Mon# 3965	LIR	Ronkonkoma	ROW
Suffolk	112	1	14	Iro35950	crossing b Riverhead	Mattituck	Sta-Mon# 3965	LIR	Ronkonkoma	Grade Crossing
Suffolk	112	1	14	Iro36000	ROW b Riverhead	Mattituck	Sta-Mon# 3970	LIR	Ronkonkoma	ROW
Suffolk	112	1	14	Iro36050	ROW b Riverhead	Mattituck	Sta-Mon# 3975	LIR	Ronkonkoma	ROW
Suffolk	112	1	14	Iro36100	crossing b Riverhead	Mattituck	Sta-Mon# 3975	LIR	Ronkonkoma	Grade Crossing
Suffolk	112	1	14	Iro36150	ROW b Riverhead	Mattituck	Sta-Mon# 3980	LIR	Ronkonkoma	ROW
Suffolk	65	1	15	Iro18250	ROW b Ronkonkoma	Medford	Sta-Mon# 2585	LIR	Ronkonkoma	ROW
Suffolk	65	1	15	Iro18300	ROW b Ronkonkoma	Medford	Sta-Mon# 2590	LIR	Ronkonkoma	ROW
Suffolk	65	1	15	Iro18350	ROW b Ronkonkoma	Medford	Sta-Mon# 2595	LIR	Ronkonkoma	ROW
Suffolk	65	1	15	Iro18400	ROW b Ronkonkoma	Medford	Sta-Mon# 2600	LIR	Ronkonkoma	ROW
Suffolk	65	1	15	Iro18450	ROW b Ronkonkoma	Medford	Sta-Mon# 2605	LIR	Ronkonkoma	ROW
Suffolk	65	1	15	Iro18451	Substation b Ronkonkoma	Medford	Sta-Mon# 2605	LIR	Ronkonkoma	Substation
Suffolk	65	1	15	Iro18500	ROW b Ronkonkoma	Medford	Sta-Mon# 2610	LIR	Ronkonkoma	ROW
Suffolk	65	1	15	Iro18550	crossing b Ronkonkoma	Medford	Sta-Mon# 2610	LIR	Ronkonkoma	Grade Crossing
Suffolk	084	1	15.3	Iro16801	Substation b Centr Islip	Ronkonkoma	Sta-Mon 2470	LIR	Ronkonkoma	Substation
Suffolk	795	1	16	Imo23550	ROW b Mastic Shirley	Speonk	Sta-Mon# 3555	LIR	Montauk	ROW
Suffolk	795	1	16	Imo23600	ROW b Mastic Shirley	Speonk	Sta-Mon# 3555	LIR	Montauk	Stat. not in use
Suffolk	795	1	16	Imo23650	Land at Mastic Shirley	Speonk	Sta-Mon# 3555	LIR	Montauk	Land
Suffolk	795	1	16	Imo23700	ROW b Mastic Shirley	Speonk	Sta-Mon# 3560	LIR	Montauk	ROW
Suffolk	795	1	16	Imo23750	crossing b Mastic Shirley	Speonk	Sta-Mon# 3560	LIR	Montauk	Grade Crossing
Suffolk	137	1	16	lpj23651	Parking at Port Jefferson		49 Union St	LIR	Port Jefferson	Parking
Suffolk	207	1	16.1	Iro14903	Central Islip Station Overpass		Sta-Mon# 2317+53	LIR	Ronkonkoma	Payable Easement
Suffolk	417	1	17	Imo02300	ROW b Babylon	Bay Shore	Sta-Mon# 2045	LIR	Montauk	ROW
Suffolk	417	1	17	Imo02350	ROW b Babylon	Bay Shore	Sta-Mon# 2050	LIR	Montauk	ROW
Suffolk	417	1	17	Imo02400	ROW b Babylon	Bay Shore	Sta-Mon# 2055	LIR	Montauk	ROW
Suffolk	138	1	18.1	lpj23700	ROW b Pt Jeff'son	End	Sta-Mon# 3035	LIR	Port Jefferson	ROW
Suffolk	138	1	18.1	lpj23750	ROW b Pt Jeff'son	End	Sta-Mon# 3040	LIR	Port Jefferson	ROW
Suffolk	138	1	18.1	lpj23751	Substation b Pt Jeff Sta	aband	Sta-Mon# 3045	LIR	Port Jefferson	Substation
Suffolk	138	1	18.1	lpj23800	Yard b Pt Jeff'son	End	Sta-Mon# 3040	LIR	Port Jefferson	Yard
Suffolk	138	1	18.1	lpj23850	ROW b Pt Jeff'son	End	Sta-Mon# 3045	LIR	Port Jefferson	ROW
Suffolk	138	1	18.1	lpj23900	ROW b Pt Jeff'son	End	Sta-Mon# 3050	LIR	Port Jefferson	ROW
Suffolk	138	1	18.1	lpj23950	crossing b Pt Jeff'son	End	Sta-Mon# 3050	LIR	Port Jefferson	Grade Crossing
Suffolk	138	1	18.1	lpj24000	ROW b Pt Jeff'son	End	Sta-Mon# 3055	LIR	Port Jefferson	ROW

## MTA PROPERTY LISTING FOR NYS REPORTING

Suffolk	138	1	18.1	lpj24050	ROW b Pt Jeff'son End	Sta-Mon# 3060	LIR	Port Jefferson	ROW
Suffolk	1	1	19	lmo29300	ROW b W'hampton H'ton Bays	Sta-Mon# 3985	LIR	Montauk	ROW
Suffolk	1	1	19	lmo29350	crossing b W'hampton H'ton B	Sta-Mon# 3985	LIR	Montauk	Grade Crossing
Suffolk	1	1	19	lmo29400	ROW b W'hampton H'ton Bays	Sta-Mon# 3990	LIR	Montauk	ROW
Suffolk	1	1	19	lmo29450	ROW b W'hampton H'ton Bays	Sta-Mon# 3990	LIR	Montauk	Bridge
Suffolk	1	1	19	lmo29500	ROW b W'hampton H'ton Bays	Sta-Mon# 3995	LIR	Montauk	ROW
Suffolk	1	1	19	lmo29550	ROW b W'hampton H'ton Bays	Sta-Mon# 4000	LIR	Montauk	ROW
Suffolk	1	1	19	lmo29600	ROW b W'hampton H'ton Bays	Sta-Mon# 4005	LIR	Montauk	ROW
Suffolk	1	1	19	lmo29650	ROW b W'hampton H'ton Bays	Sta-Mon# 4010	LIR	Montauk	ROW
Suffolk	1	1	19	lmo29700	crossing b W'hampton H'ton B	Sta-Mon# 4015	LIR	Montauk	Grade Crossing
Suffolk	1	1	19	lmo29750	ROW b W'hampton H'ton Bays	Sta-Mon# 4015	LIR	Montauk	ROW
Suffolk	1	1	19	lmo29800	ROW b W'hampton H'ton Bays	Sta-Mon# 4020	LIR	Montauk	ROW
Suffolk	1	1	19	lmo29850	ROW b W'hampton H'ton Bays	Sta-Mon# 4025	LIR	Montauk	ROW
Suffolk	2	1	19	lmo30150	crossing b W'hampton H'ton B	Sta-Mon# 4030	LIR	Montauk	Grade Crossing
Suffolk	88	1	19	lro37900	ROW b Riverhead Mattituck	Sta-Mon# 4090	LIR	Ronkonkoma	ROW
Suffolk	88	1	19	lro37950	Bridge b Riverhead Mattituck	Sta-Mon# 4090	LIR	Ronkonkoma	Bridge
Suffolk	88	1	19	lro38000	ROW b Riverhead Mattituck	Sta-Mon# 4095	LIR	Ronkonkoma	ROW
Suffolk	88	1	19	lro38050	Land b Riverhead Mattituck	Sta-Mon# 4095	LIR	Ronkonkoma	Land
Suffolk	88	1	19	lro38100	Land b Riverhead Mattituck	Sta-Mon# 4095	LIR	Ronkonkoma	Land
Suffolk	88	1	19	lro38150	ROW b Riverhead Mattituck	Sta-Mon# 4100	LIR	Ronkonkoma	ROW
Suffolk	88	1	19	lro38200	ROW b Riverhead Mattituck	Sta-Mon# 4105	LIR	Ronkonkoma	ROW
Suffolk	88	1	19	lro38250	crossing b Riverhead Mattituck	Sta-Mon# 4105	LIR	Ronkonkoma	Grade Crossing
Suffolk	88	1	19	lro38300	ROW b Riverhead Mattituck	Sta-Mon# 4110	LIR	Ronkonkoma	ROW
Suffolk	88	1	19	lro38350	crossing b Riverhead Mattituck	Sta-Mon# 4110	LIR	Ronkonkoma	Grade Crossing
Suffolk	88	1	19	lro38400	ROW b Riverhead Mattituck	Sta-Mon# 4115	LIR	Ronkonkoma	ROW
Suffolk	88	1	19	lro38450	Land b Riverhead Mattituck	Sta-Mon# 4115	LIR	Ronkonkoma	Land
Suffolk	88	1	19	lro38500	ROW b Riverhead Mattituck	Sta-Mon# 4120	LIR	Ronkonkoma	ROW
Suffolk	88	1	19	lro38550	crossing b Riverhead Mattituck	Sta-Mon# 4120	LIR	Ronkonkoma	Grade Crossing
Suffolk	88	1	19	lro38600	ROW b Riverhead Mattituck	Sta-Mon# 4125	LIR	Ronkonkoma	ROW
Suffolk	88	1	19	lro38650	ROW b Riverhead Mattituck	Sta-Mon# 4130	LIR	Ronkonkoma	ROW
Suffolk	214	1	193	lcb15600	Central Branch ROW	Sta-Mon #985	LIR	Central Branch	Land
Suffolk	214	1	193	lcb15700	crossing b Garden City Babylor	Sta-Mon #990	LIR	Central Branch	Grade Crossing
Suffolk	359	1	2	lmo11700	ROW at Sayville Patchogue	Sta-Mon# 2675	LIR	Montauk	ROW
Suffolk	359	1	2	lmo11750	Land at Bayport	Sta-Mon# 2675	LIR	Montauk	Land
Suffolk	359	1	2	lmo11800	ROW at Bayport	Sta-Mon# 2680	LIR	Montauk	ROW
Suffolk	359	1	2	lmo11850	Bayport Station (not in use)	Sta-Mon# 2685	LIR	Montauk	Stat. not in use

## MTA PROPERTY LISTING FOR NYS REPORTING

Suffolk	359	1	2	lmo11900	ROW at Bayport Islip	Sta-Mon# 2685	LIR	Montauk	ROW
Suffolk	962	1	2	lmo17600	ROW b Bellport Mastic Shirley	Sta-Mon# 3080	LIR	Montauk	ROW
Suffolk	962	1	2	lmo17650	ROW b Bellport Mastic Shirley	Sta-Mon# 3085	LIR	Montauk	ROW
Suffolk	962	1	2	lmo17700	ROW b Bellport Mastic Shirley	Sta-Mon# 3090	LIR	Montauk	ROW
Suffolk	962	1	2	lmo17750	ROW b Bellport Mastic Shirley	Sta-Mon# 3095	LIR	Montauk	ROW
Suffolk	962	1	2	lmo17800	crossing b Bellport Mastic Shirl	Sta-Mon# 3095	LIR	Montauk	Grade Crossing
Suffolk	962	1	2	lmo17850	ROW b Bellport Mastic Shirley	Sta-Mon# 3100	LIR	Montauk	ROW
Suffolk	962	1	2	lmo17900	ROW b Bellport Mastic Shirley	Sta-Mon# 3105	LIR	Montauk	ROW
Suffolk	856	1	2	lmo21650	ROW b Mastic Shirley Speonk	Sta-Mon# 3400	LIR	Montauk	ROW
Suffolk	856	1	2	lmo21700	ROW b Mastic Shirley Speonk	Sta-Mon# 3405	LIR	Montauk	ROW
Suffolk	209	1	2	lmo34700	Suffolk Downs Station (Old)	Sta-Mon# 4400	LIR	Montauk	Stat. not in use
Suffolk	209	1	2	lmo34750	ROW b Hampton Bays S Hamp	Sta-Mon# 4405	LIR	Montauk	ROW
Suffolk	209	1	2	lmo34800	Land b Hampton Bays S Hamp	Sta-Mon# 4405	LIR	Montauk	Land
Suffolk	209	1	2	lmo34850	ROW b Hampton Bays S Hamp	Sta-Mon# 4410	LIR	Montauk	ROW
Suffolk	209	1	2	lmo34900	ROW b Hampton Bays S Hamp	Sta-Mon# 4415	LIR	Montauk	ROW
Suffolk	209	1	2	lmo34950	ROW b Hampton Bays S Hamp	Sta-Mon# 4420	LIR	Montauk	ROW
Suffolk	209	1	2	lmo35000	ROW b Hampton Bays S Hamp	Sta-Mon# 4425	LIR	Montauk	ROW
Suffolk	209	1	2	lmo35050	ROW b Hampton Bays S Hamp	Sta-Mon# 4430	LIR	Montauk	ROW
Suffolk	209	1	2	lmo35100	ROW b Hampton Bays S Hamp	Sta-Mon# 4435	LIR	Montauk	ROW
Suffolk	209	1	2	lmo35150	ROW b Hampton Bays S Hamp	Sta-Mon# 4440	LIR	Montauk	ROW
Suffolk	209	1	2	lmo35200	ROW b Hampton Bays S Hamp	Sta-Mon# 4445	LIR	Montauk	ROW
Suffolk	209	1	2	lmo35250	ROW b Hampton Bays S Hamp	Sta-Mon# 4450	LIR	Montauk	ROW
Suffolk	102	1	2	lmo40200	ROW b S'hampton Bridgehamp	Sta-Mon# 4830	LIR	Montauk	ROW
Suffolk	102	1	2	lmo40250	ROW b S'hampton Bridgehamp	Sta-Mon# 4835	LIR	Montauk	ROW
Suffolk	102	1	2	lmo40300	ROW b S'hampton Bridgehamp	Sta-Mon# 4840	LIR	Montauk	ROW
Suffolk	102	1	2	lmo40350	crossing b S'hampton Bridgeha	Sta-Mon# 4840	LIR	Montauk	Grade Crossing
Suffolk	102	1	2	lmo40400	ROW b S'hampton Bridgehamp	Sta-Mon# 4845	LIR	Montauk	ROW
Suffolk	191	1	2	lmo43550	ROW b Bridgehampton E'hamp	Sta-Mon# 5100	LIR	Montauk	ROW
Suffolk	191	1	2	lmo43600	ROW b Bridgehampton E'hamp	Sta-Mon# 5105	LIR	Montauk	ROW
Suffolk	191	1	2	lmo43650	ROW b Bridgehampton E'hamp	Sta-Mon# 5105	LIR	Montauk	Bridge
Suffolk	191	1	2	lmo43700	ROW b Bridgehampton E'hamp	Sta-Mon# 5110	LIR	Montauk	ROW
Suffolk	191	1	2	lmo43750	ROW b Bridgehampton E'hamp	Sta-Mon# 5115	LIR	Montauk	ROW
Suffolk	191	1	2	lmo43800	ROW b Bridgehampton E'hamp	Sta-Mon# 5120	LIR	Montauk	ROW
Suffolk	193	1	2	lmo44500	ROW b Bridgehampton E'hamp	Sta-Mon# 5185	LIR	Montauk	ROW
Suffolk	184	1	2	lmo44550	ROW b Bridgehampton E'hamp	Sta-Mon# 5190	LIR	Montauk	ROW
Suffolk	26	1	2	lmo53350	ROW b Amagansett Montauk	Sta-Mon# 5955	LIR	Montauk	ROW



## MTA PROPERTY LISTING FOR NYS REPORTING

Suffolk	26	1	2	lmo53400	ROW b Amagansett	Montauk	Sta-Mon# 5960	LIR	Montauk	ROW
Suffolk	26	1	2	lmo53450	ROW b Amagansett	Montauk	Sta-Mon# 5965	LIR	Montauk	ROW
Suffolk	26	1	2	lmo53500	ROW b Amagansett	Montauk	Sta-Mon# 5970	LIR	Montauk	ROW
Suffolk	26	1	2	lmo53550	ROW b Amagansett	Montauk	Sta-Mon# 5975	LIR	Montauk	ROW
Suffolk	26	1	2	lmo53600	ROW b Amagansett	Montauk	Sta-Mon# 5980	LIR	Montauk	ROW
Suffolk	26	1	2	lmo53650	ROW b Amagansett	Montauk	Sta-Mon# 5985	LIR	Montauk	ROW
Suffolk	26	1	2	lmo53700	ROW b Amagansett	Montauk	Sta-Mon# 5990	LIR	Montauk	ROW
Suffolk	26	1	2	lmo53750	Land b Amagansett	Montauk	Sta-Mon# 5990	LIR	Montauk	Land
Suffolk	26	1	2	lmo53800	ROW b Amagansett	Montauk	Sta-Mon# 5995	LIR	Montauk	ROW
Suffolk	26	1	2	lmo53850	ROW b Amagansett	Montauk	Sta-Mon# 6000	LIR	Montauk	ROW
Suffolk	26	1	2	lmo53900	ROW b Amagansett	Montauk	Sta-Mon# 6005	LIR	Montauk	ROW
Suffolk	26	1	2	lmo53950	ROW b Amagansett	Montauk	Sta-Mon# 6010	LIR	Montauk	ROW
Suffolk	26	1	2	lmo54000	ROW b Amagansett	Montauk	Sta-Mon# 6015	LIR	Montauk	ROW
Suffolk	37	1	2	lro07450	ROW b Pinelawn	Wyandanch	Sta-Mon# 1720	LIR	Ronkonkoma	ROW
Suffolk	37	1	2	lro07500	crossing b Pinelawn	Wyandanch	Sta-Mon# 1720	LIR	Ronkonkoma	Grade Crossing
Suffolk	37	1	2	lro07550	ROW b Pinelawn	Wyandanch	Sta-Mon# 1725	LIR	Ronkonkoma	ROW
Suffolk	37	1	2	lro07600	ROW b Pinelawn	Wyandanch	Sta-Mon# 1730	LIR	Ronkonkoma	ROW
Suffolk	37	1	2	lro07650	ROW b Pinelawn	Wyandanch	Sta-Mon# 1735	LIR	Ronkonkoma	ROW
Suffolk	37	1	2	lro07700	ROW b Pinelawn	Wyandanch	Sta-Mon# 1740	LIR	Ronkonkoma	ROW
Suffolk	37	1	2	lro07750	ROW b Pinelawn	Wyandanch	Sta-Mon# 1745	LIR	Ronkonkoma	ROW
Suffolk	37	1	2	lro07800	ROW b Pinelawn	Wyandanch	Sta-Mon# 1750	LIR	Ronkonkoma	ROW
Suffolk	37	1	2	lro07850	ROW b Pinelawn	Wyandanch	Sta-Mon# 1755	LIR	Ronkonkoma	ROW
Suffolk	37	1	2	lro07900	ROW b Pinelawn	Wyandanch	Sta-Mon# 1760	LIR	Ronkonkoma	ROW
Suffolk	37	1	2	lro07950	ROW b Pinelawn	Wyandanch	Sta-Mon# 1765	LIR	Ronkonkoma	ROW
Suffolk	37	1	2	lro08000	ROW b Pinelawn	Wyandanch	Sta-Mon# 1770	LIR	Ronkonkoma	ROW
Suffolk	38	1	2	lro08050	crossing b Pinelawn	Wyandanch	Sta-Mon# 1775	LIR	Ronkonkoma	Grade Crossing
Suffolk	38	1	2	lro08100	ROW b Pinelawn	Wyandanch	Sta-Mon# 1780	LIR	Ronkonkoma	ROW
Suffolk	38	1	2	lro08150	ROW b Pinelawn	Wyandanch	Sta-Mon# 1785	LIR	Ronkonkoma	ROW
Suffolk	38	1	2	lro08200	ROW b Pinelawn	Wyandanch	Sta-Mon# 1790	LIR	Ronkonkoma	ROW
Suffolk	38	1	2	lro08250	ROW b Pinelawn	Wyandanch	Sta-Mon# 1795	LIR	Ronkonkoma	ROW
Suffolk	38	1	2	lro08300	ROW b Pinelawn	Wyandanch	Sta-Mon# 1800	LIR	Ronkonkoma	ROW
Suffolk	742	1	2	lro23750	ROW b Medford	Yaphank	Sta-Mon# 3060	LIR	Ronkonkoma	ROW
Suffolk	742	1	2	lro23800	ROW b Medford	Yaphank	Sta-Mon# 3065	LIR	Ronkonkoma	ROW
Suffolk	742	1	2	lro23850	ROW b Medford	Yaphank	Sta-Mon# 3070	LIR	Ronkonkoma	ROW
Suffolk	742	1	2	lro23900	ROW b Medford	Yaphank	Sta-Mon# 3075	LIR	Ronkonkoma	ROW
Suffolk	742	1	2	lro23950	ROW b Medford	Yaphank	Sta-Mon# 3080	LIR	Ronkonkoma	ROW

## MTA PROPERTY LISTING FOR NYS REPORTING

Suffolk	742	1	2	Iro24000	ROW b Medford Yaphank	Sta-Mon# 3085	LIR	Ronkonkoma	ROW
Suffolk	742	1	2	Iro24050	ROW b Medford Yaphank	Sta-Mon# 3090	LIR	Ronkonkoma	ROW
Suffolk	640	1	2	Iro24950	ROW b Yaphank Riverhead	Sta-Mon# 3150	LIR	Ronkonkoma	ROW
Suffolk	640	1	2	Iro25000	crossing b Yaphank Riverhead	Sta-Mon# 3150	LIR	Ronkonkoma	Grade Crossing
Suffolk	640	1	2	Iro25050	ROW b Yaphank Riverhead	Sta-Mon# 3155	LIR	Ronkonkoma	ROW
Suffolk	640	1	2	Iro25100	ROW b Yaphank Riverhead	Sta-Mon# 3160	LIR	Ronkonkoma	ROW
Suffolk	640	1	2	Iro25150	ROW b Yaphank Riverhead	Sta-Mon# 3165	LIR	Ronkonkoma	ROW
Suffolk	640	1	2	Iro25200	crossing b Yaphank Riverhead	Sta-Mon# 3165	LIR	Ronkonkoma	Grade Crossing
Suffolk	640	1	2	Iro25250	ROW b Yaphank Riverhead	Sta-Mon# 3170	LIR	Ronkonkoma	ROW
Suffolk	640	1	2	Iro25300	ROW b Yaphank Riverhead	Sta-Mon# 3175	LIR	Ronkonkoma	ROW
Suffolk	640	1	2	Iro25350	ROW b Yaphank Riverhead	Sta-Mon# 3180	LIR	Ronkonkoma	ROW
Suffolk	640	1	2	Iro25400	ROW b Yaphank Riverhead	Sta-Mon# 3185	LIR	Ronkonkoma	ROW
Suffolk	640	1	2	Iro25450	crossing b Yaphank Riverhead	Sta-Mon# 3190	LIR	Ronkonkoma	Grade Crossing
Suffolk	556	1	2	Iro26500	ROW b Yaphank Riverhead	Sta-Mon# 3290	LIR	Ronkonkoma	ROW
Suffolk	556	1	2	Iro26550	ROW b Yaphank Riverhead	Sta-Mon# 3295	LIR	Ronkonkoma	ROW
Suffolk	556	1	2	Iro26600	ROW b Yaphank Riverhead	Sta-Mon# 3300	LIR	Ronkonkoma	ROW
Suffolk	556	1	2	Iro26650	ROW b Yaphank Riverhead	Sta-Mon# 3305	LIR	Ronkonkoma	ROW
Suffolk	556	1	2	Iro26700	ROW b Yaphank Riverhead	Sta-Mon# 3310	LIR	Ronkonkoma	ROW
Suffolk	556	1	2	Iro26750	ROW b Yaphank Riverhead	Sta-Mon# 3315	LIR	Ronkonkoma	ROW
Suffolk	556	1	2	Iro26800	ROW b Yaphank Riverhead	Sta-Mon# 3320	LIR	Ronkonkoma	ROW
Suffolk	355	1	2	Iro29450	ROW b Yaphank Riverhead	Sta-Mon# 3545	LIR	Ronkonkoma	ROW
Suffolk	355	1	2	Iro29500	ROW b Yaphank Riverhead	Sta-Mon# 3550	LIR	Ronkonkoma	ROW
Suffolk	355	1	2	Iro29550	ROW b Yaphank Riverhead	Sta-Mon# 3555	LIR	Ronkonkoma	ROW
Suffolk	355	1	2	Iro29600	Land b Yaphank Riverhead	Sta-Mon# 3555	LIR	Ronkonkoma	Land
Suffolk	355	1	2	Iro29650	Land b Yaphank Riverhead	Sta-Mon# 3555	LIR	Ronkonkoma	Land
Suffolk	355	1	2	Iro29700	ROW b Yaphank Riverhead	Sta-Mon# 3560	LIR	Ronkonkoma	ROW
Suffolk	143	1	2	Iro30500	ROW b Yaphank Riverhead	Sta-Mon# 3620	LIR	Ronkonkoma	ROW
Suffolk	143	1	2	Iro30550	Bridge b Yaphank Riverhead	Sta-Mon# 3620	LIR	Ronkonkoma	Bridge
Suffolk	199	1	2 3	lpj20351	Easements at Stony Brook	Sta-Mon# 2800	LIR	Port Jefferson	Payable Easement
Suffolk	199	1	2 3	lpj20352	Easements at Stony Brook	Sta-Mon# 2800	LIR	Port Jefferson	Payable Easement
Suffolk	359	1	2.0	lmo11950	crossing b Bayport Islip	Sta-Mon# 2685	LIR	Montauk	Grade Crossing
Suffolk	2	1	2.0	lmo45550	ROW b Bridgehampton E'hamp	Sta-Mon# 5275	LIR	Montauk	ROW
Suffolk	2	1	2.0	lmo45600	ROW b Bridgehampton E'hamp	Sta-Mon# 5280	LIR	Montauk	ROW
Suffolk	2	1	2.0	lmo45650	crossing b Bridgehampton E'ha	Sta-Mon# 5280	LIR	Montauk	Grade Crossing
Suffolk	2	1	2.0	lmo45700	ROW b Bridgehampton E'hamp	Sta-Mon# 5285	LIR	Montauk	ROW
Suffolk	2	1	2.0	lmo45750	Land b Bridgehampton E'hamp	Sta-Mon# 5285	LIR	Montauk	Land

## MTA PROPERTY LISTING FOR NYS REPORTING

Suffolk	2	1	2.0	lmo45800	ROW b Bridgehampton E'hamp	Sta-Mon# 5290	LIR	Montauk	ROW
Suffolk	2	1	2.0	lmo45850	crossing b Bridgehampton E'ha	Sta-Mon# 5290	LIR	Montauk	Grade Crossing
Suffolk	2	1	2.0	lmo45900	ROW at East Hampton	Sta-Mon# 5295	LIR	Montauk	ROW
Suffolk	2	1	2.0	lmo45950	EAST HAMPTON STATION	Sta-Mon# 5295	LIR	Montauk	Station
Suffolk	2	1	2.0	lmo46000	Parking at East Hampton	Sta-Mon# 5295	LIR	Montauk	Parking
Suffolk	101	1	2.1	lro45100	ROW b Mattituck Southold	Sta-Mon# 4480	LIR	Ronkonkoma	ROW
Suffolk	101	1	2.1	lro45150	crossing b Mattituck Southold	Sta-Mon# 4480	LIR	Ronkonkoma	Grade Crossing
Suffolk	101	1	2.1	lro45200	ROW b Mattituck Southold	Sta-Mon# 4485	LIR	Ronkonkoma	ROW
Suffolk	101	1	2.1	lro45250	ROW b Mattituck Southold	Sta-Mon# 4490	LIR	Ronkonkoma	ROW
Suffolk	102	1	2.1	lro45300	ROW b Mattituck Southold	Sta-Mon# 4495	LIR	Ronkonkoma	ROW
Suffolk	102	1	2.1	lro45350	crossing b Mattituck Southold	Sta-Mon# 4495	LIR	Ronkonkoma	Grade Crossing
Suffolk	102	1	2.1	lro45400	ROW b Mattituck Southold	Sta-Mon# 4500	LIR	Ronkonkoma	ROW
Suffolk	96	1	2.1	lro45450	ROW b Mattituck Southold	Sta-Mon# 4505	LIR	Ronkonkoma	ROW
Suffolk	96	1	2.1	lro45500	Land b Mattituck Southold	Sta-Mon# 4505	LIR	Ronkonkoma	Land
Suffolk	96	1	2.1	lro45550	Land b Mattituck Southold	Sta-Mon# 4505	LIR	Ronkonkoma	Land
Suffolk	75	1	2.1	lro48000	ROW b Mattituck Southold	Sta-Mon# 4655	LIR	Ronkonkoma	ROW
Suffolk	75	1	2.1	lro48050	ROW b Mattituck Southold	Sta-Mon# 4660	LIR	Ronkonkoma	ROW
Suffolk	75	1	2.1	lro48100	Land b Mattituck Southold	Sta-Mon# 4660	LIR	Ronkonkoma	Land
Suffolk	75	1	2.1	lro48150	ROW b Mattituck Southold	Sta-Mon# 4665	LIR	Ronkonkoma	ROW
Suffolk	69	1	2.1	lro48200	ROW b Mattituck Southold	Sta-Mon# 4670	LIR	Ronkonkoma	ROW
Suffolk	69	1	2.1	lro48250	ROW b Mattituck Southold	Sta-Mon# 4675	LIR	Ronkonkoma	ROW
Suffolk	69	1	2.1	lro48300	ROW b Mattituck Southold	Sta-Mon# 4680	LIR	Ronkonkoma	ROW
Suffolk	69	1	2.1	lro48350	ROW b Mattituck Southold	Sta-Mon# 4685	LIR	Ronkonkoma	ROW
Suffolk	69	1	2.1	lro48400	ROW b Mattituck Southold	Sta-Mon# 4690	LIR	Ronkonkoma	ROW
Suffolk	69	1	2.1	lro48450	Land b Mattituck Southold	Sta-Mon# 4690	LIR	Ronkonkoma	Land
Suffolk	69	1	2.1	lro48500	ROW b Mattituck Southold	Sta-Mon# 4695	LIR	Ronkonkoma	ROW
Suffolk	69	1	2.1	lro48550	ROW b Mattituck Southold	Sta-Mon# 4700	LIR	Ronkonkoma	ROW
Suffolk	69	1	2.1	lro48600	ROW b Mattituck Southold	Sta-Mon# 4705	LIR	Ronkonkoma	ROW
Suffolk	14	1	20	lmo14200	ROW b Patchogue Bellport	Sta-Mon# 2825	LIR	Montauk	ROW
Suffolk	14	1	20	lmo14250	crossing b Patchogue Bellport	Sta-Mon# 2825	LIR	Montauk	Grade Crossing
Suffolk	14	1	20	lmo14300	ROW b Patchogue Bellport	Sta-Mon# 2830	LIR	Montauk	ROW
Suffolk	14	1	20	lmo14350	ROW b Patchogue Bellport	Sta-Mon# 2835	LIR	Montauk	ROW
Suffolk	353	1	20	lmo26151	Speonk Yard Improvents	Block 1 Lot 20	LIR	Montauk	Yard
Suffolk	61	1	20	lro09450	Row b Wyandanch Deer Park	Sta-Mon# 1890	LIR	Ronkonkoma	ROW
Suffolk	61	1	20	lro09451	Substation G27	b Wyandanch-Deer Pk	LIR	Ronkonkoma	Substation
Suffolk	61	1	20	lro09500	Row b Wyandanch Deer Park	Sta-Mon# 1895	LIR	Ronkonkoma	ROW

## MTA PROPERTY LISTING FOR NYS REPORTING

Suffolk	61	1	20	Iro09550	Row b Wyandanch Deer Park	Sta-Mon# 1900	LIR	Ronkonkoma	ROW
Suffolk	738	1	20	Iro22550	ROW b Medford Yaphank	Sta-Mon# 2960	LIR	Ronkonkoma	ROW
Suffolk	738	1	20	Iro22600	crossing b Medford Yaphank	Sta-Mon# 2960	LIR	Ronkonkoma	Grade Crossing
Suffolk	738	1	20	Iro22650	ROW b Medford Yaphank	Sta-Mon# 2965	LIR	Ronkonkoma	ROW
Suffolk	738	1	20	Iro22700	ROW b Medford Yaphank	Sta-Mon# 2970	LIR	Ronkonkoma	ROW
Suffolk	738	1	20	Iro22750	ROW b Medford Yaphank	Sta-Mon# 2975	LIR	Ronkonkoma	ROW
Suffolk	738	1	20	Iro22800	crossing b Medford Yaphank	Sta-Mon# 2975	LIR	Ronkonkoma	Grade Crossing
Suffolk	738	1	20	Iro22850	ROW b Medford Yaphank	Sta-Mon# 2980	LIR	Ronkonkoma	ROW
Suffolk	738	1	20	Iro22900	ROW b Medford Yaphank	Sta-Mon# 2985	LIR	Ronkonkoma	ROW
Suffolk	738	1	20	Iro22950	crossing b Medford Yaphank	Sta-Mon# 2980	LIR	Ronkonkoma	Grade Crossing
Suffolk	88	1	20	Iro38700	ROW b Riverhead Mattituck	Sta-Mon# 4135	LIR	Ronkonkoma	ROW
Suffolk	88	1	20	Iro38750	crossing b Riverhead Mattituck	Sta-Mon# 4135	LIR	Ronkonkoma	Grade Crossing
Suffolk	88	1	20	Iro38800	ROW b Riverhead Mattituck	Sta-Mon# 4140	LIR	Ronkonkoma	ROW
Suffolk	88	1	20	Iro38850	ROW b Riverhead Mattituck	Sta-Mon# 4145	LIR	Ronkonkoma	ROW
Suffolk	88	1	20	Iro38900	Stat not in use at Jamesport	Sta-Mon# 4145	LIR	Ronkonkoma	Stat. not in use
Suffolk	138	1	20.1	Iro13301	Brentwood Station Improvemer	8th St	LIR	Ronkonkoma	Passageway
Suffolk	84	1	21	Iro16900	ROW b Central Islip Ronkonkor	Sta-Mon# 2475	LIR	Ronkonkoma	ROW
Suffolk	84	1	21	Iro16950	ROW b Central Islip Ronkonkor	Sta-Mon# 2480	LIR	Ronkonkoma	ROW
Suffolk	84	1	21	Iro17000	ROW b Central Islip Ronkonkor	Sta-Mon# 2485	LIR	Ronkonkoma	ROW
Suffolk	736	1	21	Iro22250	ROW b Medford Yaphank	Sta-Mon# 2930	LIR	Ronkonkoma	ROW
Suffolk	64	1	21.1	Iro17751	Substation G 35	Substation b Ronkonkoma/Medfor	LIR	Ronkonkoma	Payable Easement
Suffolk	64	1	21.1	Iro17752	Substation G 35	Sta-Mon# 2554+31.98	LIR	Ronkonkoma	Substation
Suffolk	64	1	21.1	Iro17800	RONKONKOMA STATION	Sta-Mon# 2555	LIR	Ronkonkoma	Station
Suffolk	64	1	21.1	Iro17900	Bridge at Ronkonkoma	Sta-Mon# 2555	LIR	Ronkonkoma	Bridge
Suffolk	64	1	21.1	Iro17950	ROW b Ronkonkoma Medford	Sta-Mon# 2560	LIR	Ronkonkoma	ROW
Suffolk	64	1	21.1	Iro18000	ROW b Ronkonkoma Medford	Sta-Mon# 2565	LIR	Ronkonkoma	ROW
Suffolk	64	1	21.1	Iro18050	Yard b Ronkonkoma Medford	Sta-Mon# 2565	LIR	Ronkonkoma	Yard
Suffolk	64	1	21.1	Iro18100	ROW b Ronkonkoma Medford	Sta-Mon# 2570	LIR	Ronkonkoma	ROW
Suffolk	64	1	21.1	Iro18150	ROW b Ronkonkoma Medford	Sta-Mon# 2575	LIR	Ronkonkoma	ROW
Suffolk	64	1	21.1	Iro18200	ROW b Ronkonkoma Medford	Sta-Mon# 2580	LIR	Ronkonkoma	ROW
Suffolk	49	1	22	lpj14550	ROW b Kings Pk Smithtown	Sta-Mon# 2340	LIR	Port Jefferson	ROW
Suffolk	49	1	22	lpj14600	ROW b Kings Pk Smithtown	Sta-Mon# 2345	LIR	Port Jefferson	ROW
Suffolk	49	1	22	lpj14650	ROW b Kings Pk Smithtown	Sta-Mon# 2350	LIR	Port Jefferson	ROW
Suffolk	49	1	22	lpj14700	ROW b Kings Pk Smithtown	Sta-Mon# 2355	LIR	Port Jefferson	ROW
Suffolk	38	1	22	lpj18350	ROW b St James Stony Brook	Sta-Mon# 2645	LIR	Port Jefferson	ROW
Suffolk	38	1	22	lpj18400	crossing b St James Stony Bro	Sta-Mon# 2645	LIR	Port Jefferson	Grade Crossing

## MTA PROPERTY LISTING FOR NYS REPORTING

Suffolk	38	1	22	lpj18450	ROW b St James	Stony Brook	Sta-Mon# 2650	LIR	Port Jefferson	ROW
Suffolk	38	1	22	lpj18500	ROW b St James	Stony Brook	Sta-Mon# 2655	LIR	Port Jefferson	ROW
Suffolk	38	1	22	lpj18550	ROW b St James	Stony Brook	Sta-Mon# 2660	LIR	Port Jefferson	ROW
Suffolk	68	1	22	lro19300	ROW b Ronkonkoma	Medford	Sta-Mon# 2675	LIR	Ronkonkoma	ROW
Suffolk	68	1	22	lro19350	ROW b Ronkonkoma	Medford	Sta-Mon# 2680	LIR	Ronkonkoma	ROW
Suffolk	68	1	22	lro19400	ROW b Ronkonkoma	Medford	Sta-Mon# 2685	LIR	Ronkonkoma	ROW
Suffolk	68	1	22	lro19450	ROW b Ronkonkoma	Medford	Sta-Mon# 2690	LIR	Ronkonkoma	ROW
Suffolk	68	1	22	lro19500	ROW b Ronkonkoma	Medford	Sta-Mon# 2695	LIR	Ronkonkoma	ROW
Suffolk	68	1	22	lro19550	ROW b Ronkonkoma	Medford	Sta-Mon# 2700	LIR	Ronkonkoma	ROW
Suffolk	666	1	22	lro24350	ROW b Yaphank	Riverhead	Sta-Mon# 3105	LIR	Ronkonkoma	ROW
Suffolk	666	1	22	lro24400	ROW b Yaphank	Riverhead	Sta-Mon# 3110	LIR	Ronkonkoma	ROW
Suffolk	666	1	22	lro24450	ROW b Yaphank	Riverhead	Sta-Mon# 3115	LIR	Ronkonkoma	ROW
Suffolk	138	1	22	lro31750	ROW b Yaphank	Riverhead	Sta-Mon# 3700	LIR	Ronkonkoma	ROW
Suffolk	138	1	22	lro31800	ROW b Yaphank	Riverhead	Sta-Mon# 3705	LIR	Ronkonkoma	ROW
Suffolk	128	1	22	lro34000	ROW b Yaphank	Riverhead	Sta-Mon# 3870	LIR	Ronkonkoma	ROW
Suffolk	128	1	22	lro34050	crossing b Yaphank	Riverhead	Sta-Mon# 3870	LIR	Ronkonkoma	Grade Crossing
Suffolk	128	1	22	lro34100	Parking at Riverhead		Sta-Mon# 3875	LIR	Ronkonkoma	Parking
Suffolk	128	1	22	lro34150	ROW b Yaphank	Riverhead	Sta-Mon# 3880	LIR	Ronkonkoma	ROW
Suffolk	128	1	22	lro34200	crossing b Yaphank	Riverhead	Sta-Mon# 3880	LIR	Ronkonkoma	Grade Crossing
Suffolk	128	1	22	lro34250	RIVERHEAD STATION		Sta-Mon# 3880	LIR	Ronkonkoma	Station
Suffolk	128	1	22	lro34300	ROW at Riverhead		Sta-Mon# 3880	LIR	Ronkonkoma	ROW
Suffolk	128	1	22	lro34350	Yard at Riverhead		Sta-Mon# 3880	LIR	Ronkonkoma	Yard
Suffolk	392	1	23	lmo02700	ROW b Babylon	Bay Shore	Sta-Mon# 2080	LIR	Montauk	ROW
Suffolk	392	1	23	lmo02750	ROW b Babylon	Bay Shore	Sta-Mon# 2085	LIR	Montauk	ROW
Suffolk	392	1	23	lmo02800	ROW b Babylon	Bay Shore	Sta-Mon# 2090	LIR	Montauk	ROW
Suffolk	392	1	23	lmo02850	ROW b Babylon	Bay Shore	Sta-Mon# 2095	LIR	Montauk	ROW
Suffolk	392	1	23	lmo02900	crossing b Babylon	Bay Shore	Sta-Mon# 2095	LIR	Montauk	Grade Crossing
Suffolk	392	1	23	lmo02950	ROW b Babylon	Bay Shore	Sta-Mon# 2100	LIR	Montauk	ROW
Suffolk	61	1	23	lro09501	Substation G 27		Sta-Mon#1895	LIR		Substation
Suffolk	977.8	1	24	lmo15600	ROW b Patchogue	Bellport	Sta-Mon# 2920	LIR	Montauk	ROW
Suffolk	977.8	1	24	lmo15650	ROW b Patchogue	Bellport	Sta-Mon# 2925	LIR	Montauk	ROW
Suffolk	977.8	1	24	lmo15700	ROW b Patchogue	Bellport	Sta-Mon# 2930	LIR	Montauk	ROW
Suffolk	977.8	1	24	lmo15750	ROW b Patchogue	Bellport	Sta-Mon# 2935	LIR	Montauk	ROW
Suffolk	977.8	1	24	lmo15800	ROW b Patchogue	Bellport	Sta-Mon# 2940	LIR	Montauk	ROW
Suffolk	977.8	1	24	lmo15850	ROW b Patchogue	Bellport	Sta-Mon# 2945	LIR	Montauk	ROW
Suffolk	100	1	24	lpj08000	ROW b Huntington	Greenlawn	Sta-Mon# 1850	LIR	Port Jefferson	ROW

## MTA PROPERTY LISTING FOR NYS REPORTING

Suffolk	100	1	24	lpj08050	ROW b Huntington Greenlawn	Sta-Mon# 1855	LIR	Port Jefferson	ROW
Suffolk	86	1	24	lro36700	ROW b Riverhead Mattituck	Sta-Mon# 4020	LIR	Ronkonkoma	ROW
Suffolk	86	1	24	lro36750	Land b Riverhead Mattituck	Sta-Mon# 4020	LIR	Ronkonkoma	Land
Suffolk	86	1	24	lro36800	Land b Riverhead Mattituck	Sta-Mon# 4020	LIR	Ronkonkoma	Land
Suffolk	86	1	24	lro36850	ROW b Riverhead Mattituck	Sta-Mon# 4025	LIR	Ronkonkoma	ROW
Suffolk	86	1	24	lro36900	ROW b Riverhead Mattituck	Sta-Mon# 4030	LIR	Ronkonkoma	ROW
Suffolk	86	1	24	lro36950	ROW b Riverhead Mattituck	Sta-Mon# 4035	LIR	Ronkonkoma	ROW
Suffolk	86	1	24	lro37000	Stat not in use at Aquebogue	Sta-Mon# 4035	LIR	Ronkonkoma	Stat. not in use
Suffolk	86	1	24	lro37050	Land b Riverhead Mattituck	Sta-Mon# 4035	LIR	Ronkonkoma	Land
Suffolk	86	1	24	lro37100	Land b Riverhead Mattituck	Sta-Mon# 4035	LIR	Ronkonkoma	Land
Suffolk	86	1	24	lro37150	crossing b Riverhead Mattituck	Sta-Mon# 4035	LIR	Ronkonkoma	Grade Crossing
Suffolk	142	1	24.1	lro42450	ROW b Riverhead Mattituck	Sta-Mon# 4335	LIR	Ronkonkoma	ROW
Suffolk	142	1	24.1	lro42500	crossing b Riverhead Mattituck	Sta-Mon# 4335	LIR	Ronkonkoma	Grade Crossing
Suffolk	142	1	24.1	lro42550	ROW b Riverhead Mattituck	Sta-Mon# 4340	LIR	Ronkonkoma	ROW
Suffolk	142	1	24.1	lro42600	Land b Riverhead Mattituck	Sta-Mon# 4340	LIR	Ronkonkoma	Land
Suffolk	142	1	24.1	lro42650	Land b Riverhead Mattituck	Sta-Mon# 4340	LIR	Ronkonkoma	Land
Suffolk	141	1	24.1	lro42700	ROW b Riverhead Mattituck	Sta-Mon# 4345	LIR	Ronkonkoma	ROW
Suffolk	141	1	24.1	lro42750	ROW b Riverhead Mattituck	Sta-Mon# 4350	LIR	Ronkonkoma	ROW
Suffolk	854	1	25	lmo20750	ROW b Mastic Shirley Speonk	Sta-Mon# 3335	LIR	Montauk	ROW
Suffolk	854	1	25	lmo20800	Land b Mastic Shirley Speonk	Sta-Mon# 3335	LIR	Montauk	Land
Suffolk	854	1	25	lmo20850	ROW b Mastic Shirley Speonk	Sta-Mon# 3335	LIR	Montauk	Stat. not in use
Suffolk	854	1	25	lmo20900	ROW b Mastic Shirley Speonk	Sta-Mon# 3340	LIR	Montauk	ROW
Suffolk	854	1	25	lmo20950	ROW b Mastic Shirley Speonk	Sta-Mon# 3345	LIR	Montauk	ROW
Suffolk	187	1	25	lmo46100	ROW b Easthampton Amagans	Sta-Mon# 5305	LIR	Montauk	ROW
Suffolk	187	1	25	lmo46125	Xing b Easthampton Amagans	Sta-mon 5305	LIR	Montauk	Grade Crossing
Suffolk	187	1	25	lmo46150	ROW b Easthampton Amagans	Sta-Mon# 5310	LIR	Montauk	ROW
Suffolk	187	1	25	lmo46200	ROW b Easthampton Amagans	Sta-Mon# 5315	LIR	Montauk	ROW
Suffolk	174	1	25.1	lmo48455	Land b Amagansett Montauk	Bunker Hill Rd	LIR	Montauk	Land
Suffolk	197	1	27	lba33310	Town Owned Parking @ Copiag	Vespucci Ave	LIR	Babylon	Parking
Suffolk	13	1	27	lmo13650	Xing b Sayville Patchogue	Sta-Mon# 2790	LIR	Montauk	Grade Crossing
Suffolk	13	1	27	lmo13700	ROW b Sayville Patchogue	Sta-Mon# 2795	LIR	Montauk	ROW
Suffolk	13	1	27	lmo13750	ROW at Patchogue	Sta-Mon# 2800	LIR	Montauk	ROW
Suffolk	13	1	27	lmo13800	Village Parking at Patchogue	Sta-Mon# 2800	LIR	Montauk	Parking
Suffolk	13	1	27	lmo13850	PATCHOGUE STATION	Sta-Mon# 2800	LIR	Montauk	Station
Suffolk	178	1	28	lba32700	ROW b Amityville Copiague	Sta-Mon# 1660	LIR	Babylon	ROW
Suffolk	178	1	28	lba32800	ROW b Amityville Copiague	Sta-Mon# 1665	LIR	Babylon	ROW

## MTA PROPERTY LISTING FOR NYS REPORTING

Suffolk	178	1	28	lba32900	ROW b Amityville Copiague Sta-Mon# 1670	LIR	Babylon	ROW
Suffolk	351	1	28	lmo25100	ROW b Mastic Shirley Speonk Sta-Mon# 3670	LIR	Montauk	ROW
Suffolk	351	1	28	lmo25150	ROW b Mastic Shirley Speonk Sta-Mon# 3670	LIR	Montauk	Bridge
Suffolk	351	1	28	lmo25200	ROW b Mastic Shirley Speonk Sta-Mon# 3675	LIR	Montauk	ROW
Suffolk	351	1	28	lmo25250	ROW b Mastic Shirley Speonk Sta-Mon# 3680	LIR	Montauk	ROW
Suffolk	351	1	28	lmo25300	ROW b Mastic Shirley Speonk Sta-Mon# 3680	LIR	Montauk	Bridge
Suffolk	351	1	28	lmo25350	ROW b Mastic Shirley Speonk Sta-Mon# 3685	LIR	Montauk	ROW
Suffolk	35	1	28	lro06550	ROW b Farmingdale Pinelawn Sta-Mon# 1655	LIR	Ronkonkoma	ROW
Suffolk	35	1	28	lro06600	crossing b Farmingdale Pinelawn Sta-Mon# 1655	LIR	Ronkonkoma	Grade Crossing
Suffolk	35	1	28	lro06650	Land b Farmingdale Pinelawn Sta-Mon# 1655	LIR	Ronkonkoma	Land
Suffolk	35	1	28	lro06700	ROW b Farmingdale Pinelawn Sta-Mon# 1660	LIR	Ronkonkoma	ROW
Suffolk	35	1	28	lro06750	ROW b Farmingdale Pinelawn Sta-Mon# 1665	LIR	Ronkonkoma	ROW
Suffolk	35	1	28	lro06800	ROW b Farmingdale Pinelawn Sta-Mon# 1670	LIR	Ronkonkoma	ROW
Suffolk	35	1	28	lro06850	ROW b Farmingdale Pinelawn Sta-Mon# 1675	LIR	Ronkonkoma	ROW
Suffolk	35	1	28	lro06900	ROW b Farmingdale Pinelawn Sta-Mon# 1680	LIR	Ronkonkoma	ROW
Suffolk	769	1	28	lro20550	ROW b Ronkonkoma Medford Sta-Mon# 2780	LIR	Ronkonkoma	ROW
Suffolk	769	1	28	lro20600	ROW b Ronkonkoma Medford Sta-Mon# 2785	LIR	Ronkonkoma	ROW
Suffolk	769	1	28	lro20650	ROW b Ronkonkoma Medford Sta-Mon# 2790	LIR	Ronkonkoma	ROW
Suffolk	769	1	28	lro20700	ROW b Ronkonkoma Medford Milepost# 2795	LIR	Ronkonkoma	ROW
Suffolk	769	1	28	lro20750	ROW b Ronkonkoma Medford Sta-Mon# 2800	LIR	Ronkonkoma	ROW
Suffolk	769	1	28	lro20800	ROW b Ronkonkoma Medford Sta-Mon# 2805	LIR	Ronkonkoma	ROW
Suffolk	338	1	29	lmo30400	ROW b W'hampton H'ton Bays Sta-Mon# 4055	LIR	Montauk	ROW
Suffolk	338	1	29	lmo30450	ROW b W'hampton H'ton Bays Sta-Mon# 4060	LIR	Montauk	ROW
Suffolk	338	1	29	lmo30500	ROW b W'hampton H'ton Bays Sta-Mon# 4065	LIR	Montauk	ROW
Suffolk	338	1	29	lmo30550	ROW b W'hampton H'ton Bays Sta-Mon# 4070	LIR	Montauk	ROW
Suffolk	85	1	29	lmo41500	ROW b S'hampton Bridgehamp Sta-Mon# 4940	LIR	Montauk	ROW
Suffolk	85	1	29	lmo41550	ROW b S'hampton Bridgehamp Sta-Mon# 4945	LIR	Montauk	ROW
Suffolk	156	1	29	lpj21450	ROW b Stony Brook Pt Jeff'son Sta-Mon# 2875	LIR	Port Jefferson	ROW
Suffolk	156	1	29	lpj21500	ROW b Stony Brook Pt Jeff'son Sta-Mon# 2880	LIR	Port Jefferson	ROW
Suffolk	156	1	29	lpj21550	ROW b Stony Brook Pt Jeff'son Sta-Mon# 2885	LIR	Port Jefferson	ROW
Suffolk	156	1	29	lpj21600	ROW b Stony Brook Pt Jeff'son Sta-Mon# 2890	LIR	Port Jefferson	ROW
Suffolk	156	1	29	lpj21650	crossing b Stony Brook Pt Jeff Sta-Mon# 2890	LIR	Port Jefferson	Grade Crossing
Suffolk	219	1	3	lba37100	ROW b Lindenhurst Babylon Sta-Mon# 1805	LIR	Babylon	ROW
Suffolk	219	1	3	lba37200	ROW b Lindenhurst Babylon Sta-Mon# 1810	LIR	Babylon	ROW
Suffolk	219	1	3	lba37300	ROW b Lindenhurst Babylon Sta-Mon# 1815	LIR	Babylon	ROW
Suffolk	219	1	3	lba37400	ROW b Lindenhurst Babylon Sta-Mon# 1820	LIR	Babylon	ROW

## MTA PROPERTY LISTING FOR NYS REPORTING

Suffolk	219	1	3	lba37500	Land b Lindenhurst Babylon	Sta-Mon# 1820	LIR	Babylon	Land
Suffolk	215	1	3	lcb15800	Central Branch ROW	Sta-mon #995	LIR	Central Branch	Land
Suffolk	215	1	3	lcb15900	Central Branch ROW	Sta-Mon #1000	LIR	Central Branch	Land
Suffolk	215	1	3	lcb16000	Central Branch ROW	Sta-Mon #1005	LIR	Central Branch	Land
Suffolk	355	1	3	lmo09650	ROW b Oakdale Sayville	Sta-Mon# 2555	LIR	Montauk	ROW
Suffolk	355	1	3	lmo09700	ROW b Oakdale Sayville	Sta-Mon# 2560	LIR	Montauk	ROW
Suffolk	355	1	3	lmo09750	ROW b Oakdale Sayville	Sta-Mon# 2565	LIR	Montauk	ROW
Suffolk	1	1	3	lmo28050	ROW b Speonk Westhampton	Sta-Mon# 3885	LIR	Montauk	ROW
Suffolk	1	1	3	lmo28100	ROW at Westhampton	Sta-Mon# 3890	LIR	Montauk	ROW
Suffolk	1	1	3	lmo28150	WESTHAMPTON STATION	Sta-Mon# 3890	LIR	Montauk	Station
Suffolk	001	1	3	lmo28151	Rec Esmt at Westhampton Beac	Sta Mon# 3890	LIR	Montauk	Receivable Easement
Suffolk	001	1	3	lmo28155	Rec Esmt at Westhampton Beac	Sta Mon# 3900	LIR	Montauk	Receivable Easement
Suffolk	1	1	3	lmo28200	Parking at Westhampton	Sta-Mon# 3890	LIR	Montauk	Parking
Suffolk	1	1	3	lmo28250	Parking at Westhampton	Sta-Mon# 3890	LIR	Montauk	Parking
Suffolk	1	1	3	lmo28300	ROW b W'hampton H'ton Bays	Sta-Mon# 3895	LIR	Montauk	ROW
Suffolk	1	1	3	lmo28350	ROW b W'hampton H'ton Bays	Sta-Mon# 3900	LIR	Montauk	ROW
Suffolk	1	1	3	lmo28400	Parking at Westhampton	Sta-Mon# 3900	LIR	Montauk	Parking
Suffolk	1	1	3	lmo28450	crossing b W'hampton H'ton B	Sta-Mon# 3900	LIR	Montauk	Grade Crossing
Suffolk	1	1	3	lmo28500	ROW b W'hampton H'ton Bays	Sta-Mon# 3905	LIR	Montauk	ROW
Suffolk	1	1	3	lmo28550	ROW b W'hampton H'ton Bays	Sta-Mon# 3910	LIR	Montauk	ROW
Suffolk	1	1	3	lmo28600	ROW b W'hampton H'ton Bays	Sta-Mon# 3915	LIR	Montauk	ROW
Suffolk	69	1	3	lmo41705	Station Bldg at Bridgehampton	Sta -Mon# 4960	LIR	Montauk	Building
Suffolk	69	1	3	lmo41710	Land b Bridgehampton E'hamp	Sta-Mon # 4960	LIR	Montauk	Land
Suffolk	2	1	3	lmo45655	ROW b Bridgehampton E'hamp	Sta-Mon# 5280	LIR	Montauk	Land
Suffolk	69	1	3	lro19600	ROW b Ronkonkoma Medford	Sta-Mon# 2705	LIR	Ronkonkoma	ROW
Suffolk	69	1	3	lro19650	ROW b Ronkonkoma Medford	Sta-Mon# 2710	LIR	Ronkonkoma	ROW
Suffolk	69	1	3	lro19700	ROW b Ronkonkoma Medford	Sta-Mon# 2715	LIR	Ronkonkoma	ROW
Suffolk	69	1	3	lro19750	ROW b Ronkonkoma Medford	Sta-Mon# 2720	LIR	Ronkonkoma	ROW
Suffolk	69	1	3	lro19800	ROW b Ronkonkoma Medford	Sta-Mon# 2725	LIR	Ronkonkoma	ROW
Suffolk	69	1	3	lro19850	crossing b Ronkonkoma Medfo	Sta-Mon# 2725	LIR	Ronkonkoma	Grade Crossing
Suffolk	69	1	3	lro19900	ROW b Ronkonkoma Medford	Sta-Mon# 2730	LIR	Ronkonkoma	ROW
Suffolk	667	1	3	lro24500	ROW b Yaphank Riverhead	Sta-Mon# 3120	LIR	Ronkonkoma	ROW
Suffolk	667	1	3	lro24550	crossing b Yaphank Riverhead	Sta-Mon# 3120	LIR	Ronkonkoma	Grade Crossing
Suffolk	667	1	3	lro24600	ROW b Yaphank Riverhead	Sta-Mon# 3125	LIR	Ronkonkoma	ROW
Suffolk	667	1	3	lro24650	ROW b Yaphank Riverhead	Sta-Mon# 3130	LIR	Ronkonkoma	ROW
Suffolk	667	1	3	lro24700	Bridge b Yaphank Riverhead	Sta-Mon# 3130	LIR	Ronkonkoma	Bridge



## MTA PROPERTY LISTING FOR NYS REPORTING

Suffolk	667	1	3	Iro24750	ROW b Yaphank	Riverhead	Sta-Mon# 3135	LIR	Ronkonkoma	ROW
Suffolk	667	1	3	Iro24800	Land b Yaphank	Riverhead	Sta-Mon# 3135	LIR	Ronkonkoma	Land
Suffolk	667	1	3	Iro24850	ROW b Yaphank	Riverhead	Sta-Mon# 3140	LIR	Ronkonkoma	ROW
Suffolk	667	1	3	Iro24900	ROW b Yaphank	Riverhead	Sta-Mon# 3145	LIR	Ronkonkoma	ROW
Suffolk	584	1	3	Iro25500	ROW b Yaphank	Riverhead	Sta-Mon# 3195	LIR	Ronkonkoma	ROW
Suffolk	584	1	3	Iro25550	crossing b Yaphank	Riverhead	Sta-Mon# 3195	LIR	Ronkonkoma	Grade Crossing
Suffolk	584	1	3	Iro25600	ROW b Yaphank	Riverhead	Sta-Mon# 3200	LIR	Ronkonkoma	ROW
Suffolk	584	1	3	Iro25650	ROW b Yaphank	Riverhead	Sta-Mon# 3205	LIR	Ronkonkoma	ROW
Suffolk	584	1	3	Iro25700	ROW b Yaphank	Riverhead	Sta-Mon# 3210	LIR	Ronkonkoma	ROW
Suffolk	584	1	3	Iro25750	ROW b Yaphank	Riverhead	Sta-Mon# 3215	LIR	Ronkonkoma	ROW
Suffolk	298	1	3	Iro29750	Row b Yaphank	Riverhead	Sta-Mon# 3565	LIR	Ronkonkoma	ROW
Suffolk	298	1	3	Iro29800	Land b Yaphank	Riverhead	Sta-Mon# 3565	LIR	Ronkonkoma	Land
Suffolk	298	1	3	Iro29850	Row b Yaphank	Riverhead	Sta-Mon# 3570	LIR	Ronkonkoma	ROW
Suffolk	298	1	3	Iro29900	Row b Yaphank	Riverhead	Sta-Mon# 3575	LIR	Ronkonkoma	ROW
Suffolk	298	1	3	Iro29950	Row b Yaphank	Riverhead	Sta-Mon# 3580	LIR	Ronkonkoma	ROW
Suffolk	298	1	3	Iro30000	crossing b Yaphank	Riverhead	Sta-Mon# 3580	LIR	Ronkonkoma	Grade Crossing
Suffolk	298	1	3	Iro30050	Row b Yaphank	Riverhead	Sta-Mon# 3585	LIR	Ronkonkoma	ROW
Suffolk	298	1	3	Iro30100	Row b Yaphank	Riverhead	Sta-Mon# 3590	LIR	Ronkonkoma	ROW
Suffolk	298	1	3	Iro30150	Land b Yaphank	Riverhead	Sta-Mon# 3590	LIR	Ronkonkoma	Land
Suffolk	298	1	3	Iro30200	Land b Yaphank	Riverhead	Sta-Mon# 3590	LIR	Ronkonkoma	Land
Suffolk	298	1	3	Iro30250	Row b Yaphank	Riverhead	Sta-Mon# 3595	LIR	Ronkonkoma	ROW
Suffolk	298	1	3	Iro30300	Row b Yaphank	Riverhead	Sta-Mon# 3600	LIR	Ronkonkoma	ROW
Suffolk	298	1	3	Iro30350	Row b Yaphank	Riverhead	Sta-Mon# 3605	LIR	Ronkonkoma	ROW
Suffolk	298	1	3	Iro30400	Row b Yaphank	Riverhead	Sta-Mon# 3610	LIR	Ronkonkoma	ROW
Suffolk	298	1	3	Iro30450	Row b Yaphank	Riverhead	Sta-Mon# 3615	LIR	Ronkonkoma	ROW
Suffolk	97	1	3.1	Icb11900	Central Branch ROW		Sta-Mon #800	LIR	Central Branch	Land
Suffolk	97	1	3.1	Icb12100	Central Branch ROW		Sta-Mon #810	LIR	Central Branch	Land
Suffolk	97	1	3.1	Icb12200	Central Branch ROW		Sta-Mon #815	LIR	Central Branch	Land
Suffolk	97	1	3.1	Icb12300	Central Branch ROW		Sta-Mon #820	LIR	Central Branch	Land
Suffolk	97	1	3.1	Icb12400	Central Branch ROW		Sta-Mon #825	LIR	Central Branch	Land
Suffolk	198	1	30	Iba33901	Substation b Copiague	Linden	Sta-Mon# 1700	LIR	Babylon	Substation
Suffolk	70	1	30	Imo42000	ROW b Bridgehampton	E'hamp	Sta-Mon# 4980	LIR	Montauk	ROW
Suffolk	70	1	30	Imo42050	ROW b Bridgehampton	E'ha	Sta-Mon# 4985	LIR	Montauk	ROW
Suffolk	70	1	30	Imo42100	crossing b Bridgehampton	E'ha	Sta-Mon# 4985	LIR	Montauk	Grade Crossing
Suffolk	70	1	30	Imo42150	ROW b Bridgehampton	E'hamp	Sta-Mon# 4990	LIR	Montauk	ROW
Suffolk	111	1	30	Ipj09250	crossing b Huntington	Greenla	Sta-Mon# 1960	LIR	Port Jefferson	Grade Crossing

## MTA PROPERTY LISTING FOR NYS REPORTING

Suffolk	111	1	30	lpj09300	ROW at Greenlawn	Sta-Mon# 1965	LIR	Port Jefferson	ROW
Suffolk	111	1	30	lpj09350	crossing at Greenlawn	Sta-Mon# 1965	LIR	Port Jefferson	Grade Crossing
Suffolk	111	1	30	lpj09400	GREENLAWN STATION	Sta-Mon# 1965	LIR	Port Jefferson	Station
Suffolk	111	1	30	lpj09450	Parking at Greenlawn	Sta-Mon# 1965	LIR	Port Jefferson	Parking
Suffolk	111	1	30	lpj09500	ROW b Greenlawn Northport	Sta-Mon# 1970	LIR	Port Jefferson	ROW
Suffolk	63	1	30.1	lro49350	ROW b Mattituck Southold	Sta-Mon# 4750	LIR	Ronkonkoma	ROW
Suffolk	63	1	30.1	lro49400	crossing b Mattituck Southold	Sta-Mon# 4750	LIR	Ronkonkoma	Grade Crossing
Suffolk	63	1	30.1	lro49450	ROW b Mattituck Southold	Sta-Mon# 4755	LIR	Ronkonkoma	ROW
Suffolk	455	1	32	lmo01000	ROW b Babylon Bay Shore	Sta-Mon# 1945	LIR	Montauk	ROW
Suffolk	454	1	32	lmo01050	Land b Babylon Bay Shore	Sta-Mon# 1945	LIR	Montauk	Land
Suffolk	455	1	32	lmo01100	ROW b Babylon Bay Shore	Sta-Mon# 1950	LIR	Montauk	ROW
Suffolk	455	1	32	lmo01150	crossing b Babylon Bay Shore	Sta-Mon# 1950	LIR	Montauk	Grade Crossing
Suffolk	455	1	32	lmo01200	Land b Babylon Bay Shore	Sta-Mon# 1955	LIR	Montauk	Land
Suffolk	455	1	32	lmo01250	ROW b Babylon Bay Shore	Sta-Mon# 1955	LIR	Montauk	ROW
Suffolk	455	1	32	lmo01300	ROW b Babylon Bay Shore	Sta-Mon# 1960	LIR	Montauk	ROW
Suffolk	455	1	32	lmo01350	Land b Babylon Bay Shore	Sta-Mon# 1960	LIR	Montauk	Land
Suffolk	703	1	32	lro23000	ROW b Medford Yaphank	Sta-Mon# 2990	LIR	Ronkonkoma	ROW
Suffolk	703	1	32	lro23050	ROW b Medford Yaphank	Sta-Mon# 2995	LIR	Ronkonkoma	ROW
Suffolk	703	1	32	lro23100	ROW b Medford Yaphank	Sta-Mon# 3000	LIR	Ronkonkoma	ROW
Suffolk	703	1	32	lro23150	ROW b Medford Yaphank	Sta-Mon# 3005	LIR	Ronkonkoma	ROW
Suffolk	703	1	32	lro23200	ROW b Medford Yaphank	Sta-Mon# 3010	LIR	Ronkonkoma	ROW
Suffolk	703	1	32	lro23250	ROW b Medford Yaphank	Sta-Mon# 3015	LIR	Ronkonkoma	ROW
Suffolk	55	1	32.1	lro50250	ROW b Southold Greenport	Sta-Mon# 4790	LIR	Ronkonkoma	ROW
Suffolk	55	1	32.1	lro50300	ROW b Southold Greenport	Sta-Mon# 4795	LIR	Ronkonkoma	ROW
Suffolk	55	1	32.1	lro50350	crossing b Southold Greenport	Sta-Mon# 4795	LIR	Ronkonkoma	Grade Crossing
Suffolk	55	1	32.1	lro50400	ROW b Southold Greenport	Sta-Mon# 4800	LIR	Ronkonkoma	ROW
Suffolk	55	1	32.1	lro50450	Land b Southold Greenport	Sta-Mon# 4800	LIR	Ronkonkoma	Land
Suffolk	55	1	32.1	lro50500	ROW b Southold Greenport	Sta-Mon# 4805	LIR	Ronkonkoma	ROW
Suffolk	55	1	32.1	lro50550	crossing b Southold Greenpor	Sta-Mon# 4805	LIR	Ronkonkoma	Grade Crossing
Suffolk	56	1	32.1	lro50600	ROW b Southold Greenport	Sta-Mon# 4810	LIR	Ronkonkoma	ROW
Suffolk	56	1	32.1	lro50650	crossing b Southold Greenpor	Sta-Mon# 4810	LIR	Ronkonkoma	Grade Crossing
Suffolk	9	1	33	lba39900	13 16 Parking at Babylon	Sta-Mon# 1885	LIR	Babylon	Parking
Suffolk	253	1	33	lmo31900	ROW b W'hampton H'ton Bays	Sta-Mon# 4185	LIR	Montauk	ROW
Suffolk	253	1	33	lmo31950	ROW b W'hampton H'ton Bays	Sta-Mon# 4190	LIR	Montauk	ROW
Suffolk	253	1	33	lmo32000	ROW b W'hampton H'ton Bays	Sta-Mon# 4195	LIR	Montauk	ROW
Suffolk	253	1	33	lmo32050	ROW b W'hampton H'ton Bays	Sta-Mon# 4200	LIR	Montauk	ROW

## MTA PROPERTY LISTING FOR NYS REPORTING

Suffolk	253	1	33	lmo32100	ROW b W'hampton	H'ton Bays	Sta-Mon# 4205	LIR	Montauk	ROW
Suffolk	253	1	33	lmo32150	ROW b W'hampton	H'ton Bays	Sta-Mon# 4210	LIR	Montauk	ROW
Suffolk	83	1	33.1	lro16500	ROW b Central Islip	Ronkonkor	Sta-Mon# 2440	LIR	Ronkonkoma	ROW
Suffolk	83	1	33.1	lro16550	ROW b Central Islip	Ronkonkor	Sta-Mon# 2445	LIR	Ronkonkoma	ROW
Suffolk	83	1	33.1	lro16600	ROW b Central Islip	Ronkonkor	Sta-Mon# 2450	LIR	Ronkonkoma	ROW
Suffolk	353	1	34.2	lmo26100	SPEONK STATION		Sta-Mon# 3740	LIR	Montauk	Station
Suffolk	353	1	34.2	lmo26150	ROW at Speonk		Sta-Mon# 3740	LIR	Montauk	ROW
Suffolk	353	1	34.2	lmo26200	Parking at Speonk		Sta-Mon# 3740	LIR	Montauk	Parking
Suffolk	353	1	34.2	lmo26250	Parking at Speonk		Sta-Mon# 3740	LIR	Montauk	Parking
Suffolk	353	1	34.2	lmo26300	ROW b Speonk	Westhampton	Sta-Mon# 3745	LIR	Montauk	ROW
Suffolk	353	1	34.2	lmo26350	Parking b Speonk	Westhampto	Sta-Mon# 3745	LIR	Montauk	Parking
Suffolk	353	1	34.2	lmo26400	ROW b Speonk	Westhampton	Sta-Mon# 3750	LIR	Montauk	ROW
Suffolk	353	1	34.2	lmo26450	crossing b Speonk	Westhamptc	Sta-Mon# 3750	LIR	Montauk	Grade Crossing
Suffolk	353	1	34.2	lmo26500	ROW b Speonk	Westhampton	Sta-Mon# 3755	LIR	Montauk	ROW
Suffolk	353	1	34.3	lmo26550	ROW b Speonk	Westhampton	Sta-Mon# 3760	LIR	Montauk	ROW
Suffolk	353	1	34.3	lmo26600	ROW b Speonk	Westhampton	Sta-Mon# 3765	LIR	Montauk	ROW
Suffolk	353	1	34.3	lmo26650	ROW b Speonk	Westhampton	Sta-Mon# 3770	LIR	Montauk	ROW
Suffolk	353	1	34.3	lmo26700	ROW b Speonk	Westhampton	Sta-Mon# 3775	LIR	Montauk	ROW
Suffolk	353	1	34.3	lmo26750	ROW b Speonk	Westhampton	Sta-Mon# 3775	LIR	Montauk	Bridge
Suffolk	353	1	34.4	lmo26800	ROW b Speonk	Westhampton	Sta-Mon# 3780	LIR	Montauk	ROW
Suffolk	353	1	34.4	lmo26850	ROW b Speonk	Westhampton	Sta-Mon# 3785	LIR	Montauk	ROW
Suffolk	353	1	34.4	lmo26900	ROW b Speonk	Westhampton	Sta-Mon# 3790	LIR	Montauk	ROW
Suffolk	353	1	34.4	lmo26950	ROW b Speonk	Westhampton	Sta-Mon# 3795	LIR	Montauk	ROW
Suffolk	353	1	34.4	lmo27000	ROW b Speonk	Westhampton	Sta-Mon# 3800	LIR	Montauk	ROW
Suffolk	722	1	36	lmo24200	ROW b Mastic Shirley	Speonk	Sta-Mon# 3600	LIR	Montauk	ROW
Suffolk	722	1	36	lmo24250	ROW b Mastic Shirley	Speonk	Sta-Mon# 3605	LIR	Montauk	ROW
Suffolk	722	1	36	lmo24300	ROW b Mastic Shirley	Speonk	Sta-Mon# 3610	LIR	Montauk	ROW
Suffolk	722	1	36	lmo24350	ROW b Mastic Shirley	Speonk	Sta-Mon# 3615	LIR	Montauk	ROW
Suffolk	722	1	36	lmo24400	ROW b Mastic Shirley	Speonk	Sta-Mon# 3620	LIR	Montauk	ROW
Suffolk	4	1	36	lmo46250	ROW b Easthampton	Amagans	Sta-Mon# 5320	LIR	Montauk	ROW
Suffolk	4	1	36	lmo46300	ROW b Easthampton	Amagans	Sta-Mon# 5325	LIR	Montauk	ROW
Suffolk	800	1	36	lro18075	Parking at Ronkonkoma	Station	Sta-Mon 2565	LIR	Ronkonkoma	Parking
Suffolk	224	1	36.1	lmo32950	ROW b W'hampton	H'ton Bays	Sta-Mon# 4275	LIR	Montauk	ROW
Suffolk	224	1	36.1	lmo33000	ROW b W'hampton	H'ton Bays	Sta-Mon# 4280	LIR	Montauk	ROW
Suffolk	224	1	36.1	lmo33050	ROW b W'hampton	H'ton Bays	Sta-Mon# 4280	LIR	Montauk	Sidetrack
Suffolk	224	1	36.1	lmo33100	ROW b W'hampton	H'ton Bays	Sta-Mon# 4285	LIR	Montauk	ROW

## MTA PROPERTY LISTING FOR NYS REPORTING

Suffolk	224	1	36.1	lmo33150	ROW b W'hampton H'ton Bays Sta-Mon# 4290	LIR	Montauk	ROW
Suffolk	27	1	37.41.2	lpoj14002	Town Parking Lot at Kings Park Sta-Mon 2280	LIR	Port Jefferson	Parking
Suffolk	111	1	37.2	lpoj09501	Substation b Greenlawn North Sta-Mon# 1970	LIR	Port Jefferson	Substation
Suffolk	800	1	38	lro17925	Parking at Ronkonkoma sta-mon 2570	LIR	Ronkonkoma	Parking
Suffolk	800	1	38	lro17926	Land at Ronkonkoma sta-mon 2570	LIR	Ronkonkoma	Parking
Suffolk	119	1	38	lro31850	ROW b Yaphank Riverhead Sta-Mon# 3710	LIR	Ronkonkoma	ROW
Suffolk	119	1	38	lro31900	crossing b Yaphank Riverhead Sta-Mon# 3710	LIR	Ronkonkoma	Grade Crossing
Suffolk	119	1	38	lro31950	ROW b Yaphank Riverhead Sta-Mon# 3715	LIR	Ronkonkoma	ROW
Suffolk	119	1	38	lro32000	ROW b Yaphank Riverhead Sta-Mon# 3720	LIR	Ronkonkoma	ROW
Suffolk	119	1	38	lro32050	ROW b Yaphank Riverhead Sta-Mon# 3725	LIR	Ronkonkoma	ROW
Suffolk	119	1	38	lro32100	ROW b Yaphank Riverhead Sta-Mon# 3730	LIR	Ronkonkoma	ROW
Suffolk	119	1	38	lro32150	ROW b Yaphank Riverhead Sta-Mon# 3735	LIR	Ronkonkoma	ROW
Suffolk	119	1	38	lro32200	ROW b Yaphank Riverhead Sta-Mon# 3740	LIR	Ronkonkoma	ROW
Suffolk	119	1	38	lro32250	ROW b Yaphank Riverhead Sta-Mon# 3745	LIR	Ronkonkoma	ROW
Suffolk	119	1	38	lro32300	ROW b Yaphank Riverhead Sta-Mon# 3750	LIR	Ronkonkoma	ROW
Suffolk	119	1	38	lro32350	ROW b Yaphank Riverhead Sta-Mon# 3755	LIR	Ronkonkoma	ROW
Suffolk	119	1	38	lro32400	ROW b Yaphank Riverhead Sta-Mon# 3760	LIR	Ronkonkoma	ROW
Suffolk	119	1	38	lro32450	ROW b Yaphank Riverhead Sta-Mon# 3765	LIR	Ronkonkoma	ROW
Suffolk	119	1	38	lro32500	ROW b Yaphank Riverhead Sta-Mon# 3770	LIR	Ronkonkoma	ROW
Suffolk	119	1	38	lro32550	crossing b Yaphank Riverhead Sta-Mon# 3770	LIR	Ronkonkoma	Grade Crossing
Suffolk	119	1	38	lro32600	ROW b Yaphank Riverhead Sta-Mon# 3775	LIR	Ronkonkoma	ROW
Suffolk	119	1	38	lro32650	crossing b Yaphank Riverhead Sta-Mon# 3775	LIR	Ronkonkoma	Grade Crossing
Suffolk	119	1	38	lro32700	ROW b Yaphank Riverhead Sta-Mon# 3780	LIR	Ronkonkoma	ROW
Suffolk	119	1	38	lro32750	ROW b Yaphank Riverhead Sta-Mon# 3785	LIR	Ronkonkoma	ROW
Suffolk	119	1	38	lro32800	ROW b Yaphank Riverhead Sta-Mon# 3790	LIR	Ronkonkoma	ROW
Suffolk	119	1	38	lro32850	crossing b Yaphank Riverhead Sta-Mon# 3790	LIR	Ronkonkoma	Grade Crossing
Suffolk	119	1	38	lro32900	ROW b Yaphank Riverhead Sta-Mon# 3795	LIR	Ronkonkoma	ROW
Suffolk	119	1	38	lro32950	ROW b Yaphank Riverhead Sta-Mon# 3800	LIR	Ronkonkoma	ROW
Suffolk	119	1	38	lro33000	crossing b Yaphank Riverhead Sta-Mon# 3800	LIR	Ronkonkoma	Grade Crossing
Suffolk	119	1	38	lro33050	ROW b Yaphank Riverhead Sta-Mon# 3805	LIR	Ronkonkoma	ROW
Suffolk	119	1	38	lro33100	ROW b Yaphank Riverhead Sta-Mon# 3810	LIR	Ronkonkoma	ROW
Suffolk	119	1	38	lro33150	ROW b Yaphank Riverhead Sta-Mon# 3815	LIR	Ronkonkoma	ROW
Suffolk	198	1	39	lba33700	ROW b Copiague Lindenhurst Sta-Mon# 1690	LIR	Babylon	ROW
Suffolk	198	1	39	lba33800	ROW b Copiague Lindenhurst Sta-Mon# 1695	LIR	Babylon	ROW
Suffolk	198	1	39	lba33900	ROW b Copiague Lindenhurst Sta-Mon# 1700	LIR	Babylon	ROW
Suffolk	198	1	39	lba34000	ROW b Copiague Lindenhurst Sta-Mon# 1705	LIR	Babylon	ROW

## MTA PROPERTY LISTING FOR NYS REPORTING

Suffolk	198	1	39	lba34100	Substation b Copiague Linden	Sta-Mon# 1705	LIR	Babylon	Substation
Suffolk	60	1	39	lro09100	ROW b Wyandanch Deer Park	Sta-Mon# 1865	LIR	Ronkonkoma	ROW
Suffolk	60	1	39	lro09150	Bridge b Wyandanch Deer Par	Sta-Mon# 1865	LIR	Ronkonkoma	Bridge
Suffolk	60	1	39	lro09200	ROW b Wyandanch Deer Park	Sta-Mon# 1870	LIR	Ronkonkoma	ROW
Suffolk	60	1	39	lro09250	ROW b Wyandanch Deer Park	Sta-Mon# 1875	LIR	Ronkonkoma	ROW
Suffolk	60	1	39	lro09300	ROW b Wyandanch Deer Park	Sta-Mon# 1975	LIR	Ronkonkoma	ROW
Suffolk	60	1	39	lro09350	ROW b Wyandanch Deer Park	Sta-Mon# 1880	LIR	Ronkonkoma	ROW
Suffolk	60	1	39	lro09400	ROW b Wyandanch Deer Park	Sta-Mon# 1885	LIR	Ronkonkoma	ROW
Suffolk	65	1	39	lro10201	Easement at Deer Park 377 Carl's Path		LIR	Ronkonkoma	Payable Easement
Suffolk	933	1	4	lmo18200	ROW b Bellport Mastic Shirley	Sta-Mon# 3120	LIR	Montauk	ROW
Suffolk	933	1	4	lmo18250	ROW b Bellport Mastic Shirley Milepost#	3125	LIR	Montauk	ROW
Suffolk	933	1	4	lmo18300	ROW b Bellport Mastic Shirley	Sta-Mon# 3130	LIR	Montauk	ROW
Suffolk	933	1	4	lmo18350	ROW b Bellport Mastic Shirley	Sta-Mon# 3135	LIR	Montauk	ROW
Suffolk	933	1	4	lmo18400	ROW b Bellport Mastic Shirley	Sta-Mon# 3140	LIR	Montauk	ROW
Suffolk	255	1	4	lmo32200	ROW b W'hampton H'ton Bays	Sta-Mon# 4215	LIR	Montauk	ROW
Suffolk	255	1	4	lmo32250	ROW b W'hampton H'ton Bays	Sta-Mon# 4220	LIR	Montauk	ROW
Suffolk	255	1	4	lmo32300	ROW b W'hampton H'ton Bays	Sta-Mon# 4225	LIR	Montauk	ROW
Suffolk	255	1	4	lmo32350	ROW b W'hampton H'ton Bays	Sta-Mon# 4230	LIR	Montauk	ROW
Suffolk	255	1	4	lmo32400	ROW b W'hampton H'ton Bays	Sta-Mon# 4230	LIR	Montauk	Bridge
Suffolk	255	1	4	lmo32450	ROW b W'hampton H'ton Bays	Sta-Mon# 4235	LIR	Montauk	ROW
Suffolk	255	1	4	lmo32500	ROW b W'hampton H'ton Bays	Sta-Mon# 4240	LIR	Montauk	ROW
Suffolk	255	1	4	lmo32550	crossing b W'hampton H'ton B	Sta-Mon# 4240	LIR	Montauk	Grade Crossing
Suffolk	228	1	4	lmo33700	ROW b Hampton Bays S Hamp	Sta-Mon# 4325	LIR	Montauk	ROW
Suffolk	78	1	4	lpj16700	ROW b Smithtown St James	Sta-Mon# 2510	LIR	Port Jefferson	ROW
Suffolk	78	1	4	lpj16750	ROW b Smithtown St James	Sta-Mon# 2515	LIR	Port Jefferson	ROW
Suffolk	36	1	4	lpj18153	Town owned Parking Lot 115 Lake Ave N/s of ROW		LIR	Port Jefferson	Parking
Suffolk	34	1	4	lro06400	ROW b Farmingdale Pinelawn	Sta-Mon# 1640	LIR	Ronkonkoma	ROW
Suffolk	34	1	4	lro06450	ROW b Farmingdale Pinelawn	Sta-Mon# 1645	LIR	Ronkonkoma	ROW
Suffolk	34	1	4	lro06500	ROW b Farmingdale Pinelawn	Sta-Mon# 1650	LIR	Ronkonkoma	ROW
Suffolk	461	1	4	lro27750	ROW b Yaphank Riverhead	Sta-Mon# 3400	LIR	Ronkonkoma	ROW
Suffolk	461	1	4	lro27800	ROW b Yaphank Riverhead	Sta-Mon# 3405	LIR	Ronkonkoma	ROW
Suffolk	461	1	4	lro27850	ROW b Yaphank Riverhead	Sta-Mon# 3410	LIR	Ronkonkoma	ROW
Suffolk	461	1	4	lro27900	ROW b Yaphank Riverhead	Sta-Mon# 3415	LIR	Ronkonkoma	ROW
Suffolk	461	1	4	lro27950	ROW b Yaphank Riverhead	Sta-Mon# 3420	LIR	Ronkonkoma	ROW
Suffolk	461	1	4	lro28000	ROW b Yaphank Riverhead	Sta-Mon# 3425	LIR	Ronkonkoma	ROW
Suffolk	461	1	4	lro28050	ROW b Yaphank Riverhead	Sta-Mon# 3430	LIR	Ronkonkoma	ROW

## MTA PROPERTY LISTING FOR NYS REPORTING

Suffolk	461	1	4	Iro28100	ROW b Yaphank Riverhead	Sta-Mon# 3435	LIR	Ronkonkoma	ROW
Suffolk	461	1	4	Iro28150	ROW b Yaphank Riverhead	Sta-Mon# 3440	LIR	Ronkonkoma	ROW
Suffolk	461	1	4	Iro28200	ROW b Yaphank Riverhead	Sta-Mon# 3445	LIR	Ronkonkoma	ROW
Suffolk	461	1	4	Iro28250	crossing b Yaphank Riverhead	Sta-Mon# 3445	LIR	Ronkonkoma	ROW
Suffolk	461	1	4	Iro28300	Stat not in use at Manorville	Sta-Mon# 3450	LIR	Ronkonkoma	Stat. not in use
Suffolk	461	1	4	Iro28350	Land b Yaphank Riverhead	Sta-Mon# 3450	LIR	Ronkonkoma	Land
Suffolk	101	1	4.1	Iro15450	ROW b Central Islip Ronkonkor	Sta-Mon# 2370	LIR	Ronkonkoma	ROW
Suffolk	101	1	4.1	Iro15500	ROW b Central Islip Ronkonkor	Sta-Mon# 2375	LIR	Ronkonkoma	ROW
Suffolk	101	1	4.1	Iro15550	ROW b Central Islip Ronkonkor	Sta-Mon# 2380	LIR	Ronkonkoma	ROW
Suffolk	4	1	40	Iba31900	ROW b Amityville Copiague	Sta-Mon# 1630	LIR	Babylon	ROW
Suffolk	4	1	40	Iba31901	Substation b Amityville Copiague	Sta-Mon# 1630	LIR	Babylon	Substation
Suffolk	4	1	40	Iba31902	Land b Amityville Copiague	Sta-Mon# 1630	LIR	Babylon	Land
Suffolk	4	1	40	Iba32000	ROW b Amityville Copiague	Sta-Mon# 1635	LIR	Babylon	ROW
Suffolk	4	1	40	Iba32100	ROW b Amityville Copiague	Sta-Mon# 1640	LIR	Babylon	ROW
Suffolk	4	1	40	Iba32200	ROW b Amityville Copiague	Sta-Mon# 1645	LIR	Babylon	ROW
Suffolk	65	1	41	Iba39601	Payable Esmnt b Wyandanch	Sta-Mon #1890	LIR	Babylon	Payable Easement
Suffolk	52	1	41	Imo41850	ROW b Bridgehampton E'hamp	Sta-Mon# 4970	LIR	Montauk	ROW
Suffolk	52	1	41	Imo41900	ROW b Bridgehampton E'hamp	Sta-Mon# 4975	LIR	Montauk	ROW
Suffolk	52	1	41	Imo41950	crossing b Bridgehampton E'ha	Sta-Mon# 4975	LIR	Montauk	Grade Crossing
Suffolk	104	1	42	Ipj08100	ROW b Huntington Greenlawn	Sta-Mon# 1860	LIR	Port Jefferson	ROW
Suffolk	104	1	42	Ipj08150	ROW b Huntington Greenlawn	Sta-Mon# 1865	LIR	Port Jefferson	ROW
Suffolk	104	1	42	Ipj08200	ROW b Huntington Greenlawn	Sta-Mon# 1870	LIR	Port Jefferson	ROW
Suffolk	104	1	42	Ipj08250	ROW b Huntington Greenlawn	Sta-Mon# 1875	LIR	Port Jefferson	ROW
Suffolk	104	1	42	Ipj08255	Xing b Huntington Greenlawn	sta-mon 1875 Park Ave	LIR	Port Jefferson	Grade Crossing
Suffolk	65	1	42	Iro10250	ROW b Wyandanch Deer Park	Sta-Mon# 1955	LIR	Ronkonkoma	ROW
Suffolk	65	1	42	Iro10300	crossing b Wyandanch Deer P.	Sta-Mon# 1955	LIR	Ronkonkoma	Grade Crossing
Suffolk	65	1	42	Iro10350	ROW b Wyandanch Deer Park	Sta-Mon# 1960	LIR	Ronkonkoma	ROW
Suffolk	65	1	42	Iro10400	ROW b Wyandanch Deer Park	Sta-Mon# 1965	LIR	Ronkonkoma	ROW
Suffolk	81	1	42.0	Ipj17100	ROW b Smithtown St James	Sta-Mon# 2545	LIR	Port Jefferson	ROW
Suffolk	81	1	42.0	Ipj17150	ROW b Smithtown St James	Sta-Mon# 2550	LIR	Port Jefferson	ROW
Suffolk	81	1	42.0	Ipj17200	ROW b Smithtown St James	Sta-Mon# 2555	LIR	Port Jefferson	ROW
Suffolk	81	1	42.0	Ipj17250	ROW b Smithtown St James	Sta-Mon# 2560	LIR	Port Jefferson	ROW
Suffolk	84	1	43	Imo40800	ROW b S'hampton Bridgehamp	Sta-Mon# 4880	LIR	Montauk	ROW
Suffolk	84	1	43	Imo40850	crossing b S'hampton Bridgeha	Sta-Mon# 4880	LIR	Montauk	Grade Crossing
Suffolk	84	1	43	Imo40900	ROW b S'hampton Bridgehamp	Sta-Mon# 4885	LIR	Montauk	ROW
Suffolk	84	1	43	Imo40950	ROW b S'hampton Bridgehamp	Sta-Mon# 4890	LIR	Montauk	ROW

## MTA PROPERTY LISTING FOR NYS REPORTING

Suffolk	84	1	43	lmo41000	ROW b S'hampton Bridgehamp	Sta-Mon# 4895	LIR	Montauk	ROW
Suffolk	68	1	43	lro10601	Substation G 28	Sta-Mon# 1986+65.06	LIR	Ronkonkoma	Substation
Suffolk	368	1	44	lmo04050	ROW b Bay Shore Islip	Sta-Mon# 2145	LIR	Montauk	ROW
Suffolk	368	1	44	lmo04100	ROW b Bay Shore Islip	Sta-Mon# 2150	LIR	Montauk	ROW
Suffolk	368	1	44	lmo04150	ROW b Bay Shore Islip	Sta-Mon# 2155	LIR	Montauk	ROW
Suffolk	368	1	44	lmo04200	ROW b Bay Shore Islip	Sta-Mon# 2160	LIR	Montauk	ROW
Suffolk	368	1	44	lmo04250	crossing b Bay Shore Islip	Sta-Mon# 2160	LIR	Montauk	Grade Crossing
Suffolk	368	1	44	lmo04300	ROW b Bay Shore Islip	Sta-Mon# 2165	LIR	Montauk	ROW
Suffolk	368	1	44	lmo04350	ROW b Bay Shore Islip	Sta-Mon# 2170	LIR	Montauk	ROW
Suffolk	368	1	44	lmo04400	ROW b Bay Shore Islip	Sta-Mon# 2175	LIR	Montauk	ROW
Suffolk	98	1	44	lro14600	ROW b Brentwood Central Islip	Sta-Mon# 2295	LIR	Ronkonkoma	ROW
Suffolk	98	1	44	lro14650	crossing b Brentwood Central I	Sta-Mon# 2295	LIR	Ronkonkoma	Grade Crossing
Suffolk	98	1	44	lro14700	ROW b Brentwood Central Islip	Sta-Mon# 2300	LIR	Ronkonkoma	ROW
Suffolk	70	1	46	lcb11100	Central Branch ROW	Sta-Mon #760	LIR	Central Branch	Land
Suffolk	70	1	46	lcb11200	Central Branch ROW	Sta-Mon #765	LIR	Central Branch	Land
Suffolk	70	1	46	lcb11300	Central Branch ROW	Sta-Mon #770	LIR	Central Branch	Land
Suffolk	70	1	46	lcb11400	Central Branch ROW	Sta-Mon #775	LIR	Central Branch	Land
Suffolk	70	1	46	lcb11500	Central Branch ROW	Sta-Mon #780	LIR	Central Branch	Land
Suffolk	70	1	46	lcb11600	Central Branch ROW	Sta-Mon #785	LIR	Central Branch	Land
Suffolk	100	1	46	lro15100	ROW b Central Islip Ronkonkor	Sta-Mon# 2335	LIR	Ronkonkoma	ROW
Suffolk	100	1	46	lro15150	ROW b Central Islip Ronkonkor	Sta-Mon# 2340	LIR	Ronkonkoma	ROW
Suffolk	100	1	46	lro15200	ROW b Central Islip Ronkonkor	Sta-Mon# 2345	LIR	Ronkonkoma	ROW
Suffolk	100	1	46	lro15250	ROW b Central Islip Ronkonkor	Sta-Mon# 2350	LIR	Ronkonkoma	ROW
Suffolk	100	1	46	lro15300	ROW b Central Islip Ronkonkor	Sta-Mon# 2355	LIR	Ronkonkoma	ROW
Suffolk	100	1	46	lro15350	ROW b Central Islip Ronkonkor	Sta-Mon# 2360	LIR	Ronkonkoma	ROW
Suffolk	100	1	46	lro15400	ROW b Central Islip Ronkonkor	Sta-Mon# 2365	LIR	Ronkonkoma	ROW
Suffolk	27	1	48	lpj14000	Parking at Kings Park	Sta-Mon# 2280	LIR	Port Jefferson	Parking
Suffolk	64	1	49	lro09800	ROW b Wyandanch Deer Park	Sta-Mon# 1920	LIR	Ronkonkoma	ROW
Suffolk	64	1	49	lro09850	ROW b Wyandanch Deer Park	Sta-Mon# 1925	LIR	Ronkonkoma	ROW
Suffolk	136	1	49.0	lpj22650	ROW b Stony Brook Pt Jeff'son	Sta-Mon# 2970	LIR	Port Jefferson	ROW
Suffolk	218	1	5	lba37600	ROW b Lindenhurst Babylon	Sta-Mon# 1825	LIR	Babylon	ROW
Suffolk	218	1	5	lba37700	ROW b Lindenhurst Babylon	Sta-Mon# 1830	LIR	Babylon	ROW
Suffolk	218	1	5	lba37701	Substation b Lindenhurst Baby	Sta-Mon# 1830	LIR	Babylon	Substation
Suffolk	218	1	5	lba37800	ROW b Lindenhurst Babylon	Sta-Mon# 1835	LIR	Babylon	ROW
Suffolk	218	1	5	lba37900	BELMONT JUNCTION	Sta-Mon# 1835	LIR	Babylon	Stat. not in use
Suffolk	218	1	5	lba38000	Land b Lindenhurst Babylon	Sta-Mon# 1835	LIR	Babylon	Land

## MTA PROPERTY LISTING FOR NYS REPORTING

Suffolk	218	1	5	lcb16400	Central Branch ROW	Sta-Mon #1025	LIR	Central Branch	Land
Suffolk	218	1	5	lcb16500	Central Branch ROW	Sta-Mon #1030	LIR	Central Branch	Land
Suffolk	976	1	5	lmo16650	BELLPORT STATION	Sta-Mon# 3015	LIR	Montauk	Station
Suffolk	976	1	5	lmo16700	Building at Bellport	Sta-Mon# 3015	LIR	Montauk	Building
Suffolk	976	1	5	lmo16750	ROW at Bellport	Sta-Mon# 3015	LIR	Montauk	ROW
Suffolk	976	1	5	lmo16850	Parking at Bellport	Sta-Mon# 3015	LIR	Montauk	Parking
Suffolk	976	1	5	lmo16900	crossing at Bellport	Sta-Mon# 3015	LIR	Montauk	Grade Crossing
Suffolk	976	1	5	lmo16950	ROW at Bellport	Sta-Mon# 3020	LIR	Montauk	ROW
Suffolk	976	1	5	lmo17000	ROW at Bellport	Sta-Mon# 3025	LIR	Montauk	ROW
Suffolk	795	1	5	lmo23800	ROW b Mastic Shirley Speonk	Sta-Mon# 3565	LIR	Montauk	ROW
Suffolk	795	1	5	lmo23850	ROW b Mastic Shirley Speonk	Sta-Mon# 3570	LIR	Montauk	ROW
Suffolk	2	1	50	lmo29900	ROW at W'hampton H'ton Bay	Sta-Mon# 4030	LIR	Montauk	ROW
Suffolk	2	1	50	lmo29950	Old Quogue Station	Sta-Mon# 4030	LIR	Montauk	Stat. not in use
Suffolk	2	1	50	lmo30000	Sidetrack b W'hampton H'ton	Sta-Mon# 4030	LIR	Montauk	Sidetrack
Suffolk	2	1	50	lmo30050	Land at W'hampton H'ton Bay	Sta-Mon# 4030	LIR	Montauk	Land
Suffolk	2	1	50	lmo30100	Land at W'hampton H'ton Bay	Sta-Mon# 4030	LIR	Montauk	Land
Suffolk	2	1	50	lmo30200	ROW b W'hampton H'ton Bays	Sta-Mon# 4035	LIR	Montauk	ROW
Suffolk	2	1	50	lmo30250	ROW b W'hampton H'ton Bays	Sta-Mon# 4040	LIR	Montauk	ROW
Suffolk	2	1	50	lmo30300	ROW b W'hampton H'ton Bays	Sta-Mon# 4045	LIR	Montauk	ROW
Suffolk	2	1	50	lmo30350	ROW b W'hampton H'ton Bays	Sta-Mon# 4050	LIR	Montauk	ROW
Suffolk	27	1	50.1	lpj13600	ROW b Northport Kings Park	Sta-Mon# 2270	LIR	Port Jefferson	ROW
Suffolk	27	1	50.1	lpj13650	ROW b Northport Kings Park	Sta-Mon# 2275	LIR	Port Jefferson	ROW
Suffolk	27	1	50.1	lpj13700	crossing b Northport Kings Parl	Sta-Mon# 2275	LIR	Port Jefferson	Grade Crossing
Suffolk	27	1	50.1	lpj13750	ROW b Northport Kings Park	Sta-Mon# 2280	LIR	Port Jefferson	ROW
Suffolk	27	1	50.1	lpj13800	ROW b Northport Kings Park	Sta-Mon# 2285	LIR	Port Jefferson	ROW
Suffolk	27	1	50.1	lpj13850	crossing b Northport Kings Parl	Sta-Mon# 2285	LIR	Port Jefferson	Grade Crossing
Suffolk	27	1	50.1	lpj13900	ROW at Kings Park	Sta-Mon# 2290	LIR	Port Jefferson	ROW
Suffolk	27	1	50.1	lpj13950	KINGS PARK STATION	Sta-Mon# 2280	LIR	Port Jefferson	Station
Suffolk	16	1	51	lba36700	ROW b Lindenhurst Babylon	Sta-Mon# 1785	LIR	Babylon	ROW
Suffolk	16	1	51	lba36800	ROW b Lindenhurst Babylon	Sta-Mon# 1790	LIR	Babylon	ROW
Suffolk	16	1	51	lba36900	ROW b Lindenhurst Babylon	Sta-Mon# 1795	LIR	Babylon	ROW
Suffolk	104	1	51	lpj08300	ROW b Huntington Greenlawn	Sta-Mon# 1880	LIR	Port Jefferson	ROW
Suffolk	104	1	51	lpj08350	crossing b Huntington Greenlawn	Sta-Mon# 1880	LIR	Port Jefferson	Grade Crossing
Suffolk	104	1	51	lpj08400	ROW b Huntington Greenlawn	Sta-Mon# 1885	LIR	Port Jefferson	ROW
Suffolk	104	1	51	lpj08450	ROW b Huntington Greenlawn	Sta-Mon# 1890	LIR	Port Jefferson	ROW
Suffolk	104	1	51	lpj08500	ROW b Huntington Greenlawn	Sta-Mon# 1895	LIR	Port Jefferson	ROW



## MTA PROPERTY LISTING FOR NYS REPORTING

Suffolk	104	1	51	lpj08550	ROW b Huntington Greenlawn Sta-Mon# 1900	LIR	Port Jefferson	ROW
Suffolk	104	1	51	lpj08560	Xing b Huntington Greenlawn Sta-Mon 1900 at Lake Rd	LIR	Port Jefferson	Grade Crossing
Suffolk	56	1	52	lmo42800	ROW b Bridgehampton E'hamp Sta-Mon# 5045	LIR	Montauk	ROW
Suffolk	56	1	52	lmo42850	ROW b Bridgehampton E'hamp Sta-Mon# 5050	LIR	Montauk	ROW
Suffolk	56	1	52	lmo42900	ROW b Bridgehampton E'hamp Sta-Mon# 5055	LIR	Montauk	ROW
Suffolk	56	1	52	lmo42950	crossing b Bridgehampton E'ha Sta-Mon# 5055	LIR	Montauk	Grade Crossing
Suffolk	56	1	52	lmo43000	ROW b Bridgehampton E'hamp Sta-Mon# 5060	LIR	Montauk	ROW
Suffolk	56	1	52	lmo43050	ROW b Bridgehampton E'hamp Sta-Mon# 5065	LIR	Montauk	ROW
Suffolk	56	1	52	lmo43100	ROW b Bridgehampton E'hamp Sta-Mon# 5070	LIR	Montauk	ROW
Suffolk	56	1	52	lmo43150	ROW b Bridgehampton E'hamp Sta-Mon# 5075	LIR	Montauk	ROW
Suffolk	56	1	52	lmo43200	ROW b Bridgehampton E'hamp Sta-Mon# 5080	LIR	Montauk	ROW
Suffolk	56	1	52	lmo43250	ROW b Bridgehampton E'hamp Sta-Mon# 5085	LIR	Montauk	ROW
Suffolk	56	1	52	lmo43300	Wainscott Station (Old) Sta-Mon# 5085	LIR	Montauk	Stat. not in use
Suffolk	56	1	52	lmo43350	Land b Bridgehampton E'hamp Sta-Mon# 5085	LIR	Montauk	Land
Suffolk	56	1	52	lmo43400	crossing b Bridgehampton E'ha Sta-Mon# 5085	LIR	Montauk	Grade Crossing
Suffolk	56	1	52	lmo43450	ROW b Bridgehampton E'hamp Sta-Mon# 5090	LIR	Montauk	ROW
Suffolk	56	1	52	lmo43500	ROW b Bridgehampton E'hamp Sta-Mon# 5095	LIR	Montauk	ROW
Suffolk	114	1	53	lmo39500	ROW b S'hampton Bridgehamp Sta-Mon# 4785	LIR	Montauk	ROW
Suffolk	114	1	53	lmo39550	ROW b S'hampton Bridgehamp Sta-Mon# 4785	LIR	Montauk	Bridge
Suffolk	114	1	53	lmo39600	ROW b S'hampton Bridgehamp Sta-Mon# 4790	LIR	Montauk	ROW
Suffolk	114	1	53	lmo39650	ROW b S'hampton Bridgehamp Sta-Mon# 4795	LIR	Montauk	ROW
Suffolk	114	1	53	lmo39700	ROW b S'hampton Bridgehamp Sta-Mon# 4800	LIR	Montauk	ROW
Suffolk	114	1	53	lmo39750	ROW b S'hampton Bridgehamp Sta-Mon# 4800	LIR	Montauk	Stat. not in use
Suffolk	114	1	53	lmo39800	Land b S'hampton Bridgehamp Sta-Mon# 4800	LIR	Montauk	Land
Suffolk	155	1	54	lcb14400	Central Branch ROW Sta-Mon #925	LIR	Central Branch	Land
Suffolk	346	1	54	lmo05900	crossing b Islip Great River Sta-Mon# 2270	LIR	Montauk	Grade Crossing
Suffolk	346	1	54	lmo06050	ROW b Islip Great River Sta-Mon# 2275	LIR	Montauk	ROW
Suffolk	346	1	54	lmo06100	ROW b Islip Great River Sta-Mon# 2280	LIR	Montauk	ROW
Suffolk	346	1	54	lmo06150	ROW b Islip Great River Sta-Mon# 2285	LIR	Montauk	ROW
Suffolk	3	1	57	lmo37500	ROW b Hampton Bays S Hamp Sta-Mon# 4625	LIR	Montauk	ROW
Suffolk	3	1	57	lmo37550	ROW b Hampton Bays S Hamp Sta-Mon# 4630	LIR	Montauk	ROW
Suffolk	3	1	57	lmo37600	ROW b Hampton Bays S Hamp Sta-Mon# 4635	LIR	Montauk	ROW
Suffolk	3	1	57	lmo37650	ROW b Hampton Bays S Hamp Sta-Mon# 4640	LIR	Montauk	ROW
Suffolk	3	1	57	lmo37700	ROW b Hampton Bays S Hamp Sta-Mon# 4645	LIR	Montauk	ROW
Suffolk	3	1	57	lmo37750	ROW b Hampton Bays S Hamp Sta-Mon# 4650	LIR	Montauk	ROW
Suffolk	3	1	57	lmo37800	ROW b Hampton Bays S Hamp Sta-Mon# 4655	LIR	Montauk	ROW

## MTA PROPERTY LISTING FOR NYS REPORTING

Suffolk	9	1	58	lba38800	ROW b Lindenhurst Babylon	Sta-Mon# 1865	LIR	Babylon	ROW
Suffolk	9	1	58	lba38900	crossing b Lindenhurst Babylon	Sta-Mon# 1865	LIR	Babylon	Grade Crossing
Suffolk	454	1	59	lmo00550	ROW b Babylon Bay Shore	Sta-Mon# 1930	LIR	Montauk	ROW
Suffolk	454	1	59	lmo00551	Substation b Babylon Bay Shore	Sta-Mon# 1932+61	LIR	Montauk	Substation
Suffolk	454	1	59	lmo00600	Bridge b Babylon Bay Shore	Sta-Mon# 1930	LIR	Montauk	Bridge
Suffolk	454	1	59	lmo00650	ROW b Babylon Bay Shore	Sta-Mon# 1935	LIR	Montauk	ROW
Suffolk	454	1	59	lmo00700	Land b Babylon Bay Shore	Sta-Mon# 1935	LIR	Montauk	Land
Suffolk	454	1	59	lmo00750	Yard b Babylon Bay Shore	Sta-Mon# 1935	LIR	Montauk	Yard
Suffolk	454	1	59	lmo00800	Substation b Babylon Bay Shore	Sta-Mon# 1935	LIR	Montauk	Substation
Suffolk	454	1	59	lmo00850	Building b Babylon Bay Shore	Sta-Mon# 1935	LIR	Montauk	Building
Suffolk	454	1	59	lmo00900	ROW b Babylon Bay Shore	Sta-Mon# 1940	LIR	Montauk	ROW
Suffolk	454	1	59	lmo00950	Parking b Babylon Bay Shore	Sta-Mon# 1940	LIR	Montauk	Parking
Suffolk	126.01	1	6	lbl67360	Amityville Signal Storage Facility	158 New Highway	LIR	Block/Lot	Building
Suffolk	347	1	6	lmo06350	ROW b Islip Great River	Sta-Mon# 2300	LIR	Montauk	ROW
Suffolk	347	1	6	lmo06400	ROW b Islip Great River	Sta-Mon# 2305	LIR	Montauk	ROW
Suffolk	144	1	6	lro30600	ROW b Yaphank Riverhead	Sta-Mon# 3625	LIR	Ronkonkoma	ROW
Suffolk	144	1	6	lro30650	ROW b Yaphank Riverhead	Sta-Mon# 3630	LIR	Ronkonkoma	ROW
Suffolk	144	1	6	lro30700	ROW b Yaphank Riverhead	Sta-Mon# 3635	LIR	Ronkonkoma	ROW
Suffolk	56	1	60	lpj17900	ROW b Smithtown St James	Sta-Mon# 2615	LIR	Port Jefferson	ROW
Suffolk	56	1	60	lpj17950	ROW b Smithtown St James	Sta-Mon# 2620	LIR	Port Jefferson	ROW
Suffolk	56	1	60	lpj18000	ROW b Smithtown St James	Sta-Mon# 2625	LIR	Port Jefferson	ROW
Suffolk	56	1	60	lpj18050	ROW at St James	Sta-Mon# 2630	LIR	Port Jefferson	ROW
Suffolk	56	1	60	lpj18100	ST JAMES STATION	Sta-Mon# 2630	LIR	Port Jefferson	Station
Suffolk	56	1	60	lpj18150	Parking at St James	Sta-Mon# 2630	LIR	Port Jefferson	Parking
Suffolk	56	1	60	lpj18151	Parking at St James	Sta-Mon# 2630	LIR	Port Jefferson	Parking
Suffolk	56	1	60	lpj18152	Parking at St James	Sta-Mon# 2630	LIR	Port Jefferson	Parking
Suffolk	158	1	60	lro11950	ROW b Deer Pk Brentwood	Sta-Mon# 2085	LIR	Ronkonkoma	ROW
Suffolk	158	1	60	lro12000	ROW b Deer Pk Brentwood	Sta-Mon# 2090	LIR	Ronkonkoma	ROW
Suffolk	158	1	60	lro12050	ROW b Deer Pk Brentwood	Sta-Mon# 2095	LIR	Ronkonkoma	ROW
Suffolk	158	1	60	lro12100	ROW b Deer Pk Brentwood	Sta-Mon# 2100	LIR	Ronkonkoma	ROW
Suffolk	158	1	60	lro12150	ROW b Deer Pk Brentwood	Sta-Mon# 2105	LIR	Ronkonkoma	ROW
Suffolk	158	1	60	lro12200	ROW b Deer Pk Brentwood	Sta-Mon# 2110	LIR	Ronkonkoma	ROW
Suffolk	127	1	62	lpj11700	ROW b Northport Kings Park	Sta-Mon# 2140	LIR	Port Jefferson	ROW
Suffolk	127	1	62	lpj11750	ROW b Northport Kings Park	Sta-Mon# 2145	LIR	Port Jefferson	ROW
Suffolk	127	1	62	lpj11800	ROW b Northport Kings Park	Sta-Mon# 2150	LIR	Port Jefferson	ROW
Suffolk	127	1	62	lpj11850	Land b Northport Kings Park	Sta-Mon# 2150	LIR	Port Jefferson	Land

## MTA PROPERTY LISTING FOR NYS REPORTING

Suffolk	127	1	62	lpj11900	Xing b Northport Kings Park	Sta-Mon# 2155	LIR	Port Jefferson	Grade Crossing
Suffolk	322	1	63	lmo06650	ROW b Islip Great River	Sta-Mon# 2330	LIR	Montauk	ROW
Suffolk	323	1	63	lmo06700	ROW b Islip Great River	Sta-Mon# 2335	LIR	Montauk	ROW
Suffolk	323	1	63	lmo06750	ROW b Islip Great River	Sta-Mon# 2340	LIR	Montauk	ROW
Suffolk	323	1	63	lmo06800	ROW b Islip Great River	Sta-Mon# 2345	LIR	Montauk	ROW
Suffolk	323	1	63	lmo06850	ROW b Islip Great River	Sta-Mon# 2345	LIR	Montauk	Bridge
Suffolk	98	1	64	lro14400	ROW b Brentwood Central Isl	Sta-Mon# 2285	LIR	Ronkonkoma	ROW
Suffolk	98	1	64	lro14450	ROW at Central Islip	Sta-Mon# 2290	LIR	Ronkonkoma	ROW
Suffolk	98	1	64	lro14500	old Central Islip Station	Sta-Mon# 2290	LIR	Ronkonkoma	Stat. not in use
Suffolk	98	1	64	lro14550	Parking at Old Central Islip	Sta-Mon# 2290	LIR	Ronkonkoma	Land
Suffolk	18	1	65	lro16050	ROW b Central Islip Ronkonkor	Sta-Mon# 2400	LIR	Ronkonkoma	ROW
Suffolk	18	1	65	lro16100	ROW b Central Islip Ronkonkor	Sta-Mon# 2405	LIR	Ronkonkoma	ROW
Suffolk	18	1	65	lro16150	ROW b Central Islip Ronkonkor	Sta-Mon# 2410	LIR	Ronkonkoma	ROW
Suffolk	18	1	65	lro16200	ROW b Central Islip Ronkonkor	Sta-Mon# 2415	LIR	Ronkonkoma	ROW
Suffolk	18	1	65	lro16250	ROW b Central Islip Ronkonkor	Sta-Mon# 2420	LIR	Ronkonkoma	ROW
Suffolk	18	1	65	lro16300	ROW b Central Islip Ronkonkor	Sta-Mon# 2425	LIR	Ronkonkoma	ROW
Suffolk	115	1	66	lpj10901	Town owned lot at Monmouth N/s PJ ROW E/o Monmouth Dr		LIR	Port Jefferson	Parking
Suffolk	115	120	67	10 lpj10900	Parking at Northport	Sta-Mon# 2075	LIR	Port Jefferson	Parking
Suffolk	115	1	67.0	lpj10350	ROW b Greenlawn Northport	Sta-Mon# 2040	LIR	Port Jefferson	ROW
Suffolk	115	1	67.0	lpj10400	ROW b Greenlawn Northport	Sta-Mon# 2045	LIR	Port Jefferson	ROW
Suffolk	115	1	67.0	lpj10450	crossing b Greenlawn Northpor	Sta-Mon# 2045	LIR	Port Jefferson	Grade Crossing
Suffolk	115	1	67.0	lpj10500	ROW b Greenlawn Northport	Sta-Mon# 2050	LIR	Port Jefferson	ROW
Suffolk	115	1	67.0	lpj10550	crossing b Greenlawn Northpor	Sta-Mon# 2050	LIR	Port Jefferson	Grade Crossing
Suffolk	115	1	67.0	lpj10600	ROW b Greenlawn Northport	Sta-Mon# 2055	LIR	Port Jefferson	ROW
Suffolk	115	1	67.0	lpj10650	ROW b Greenlawn Northport	Sta-Mon# 2060	LIR	Port Jefferson	ROW
Suffolk	115	1	67.0	lpj10700	ROW b Greenlawn Northport	Sta-Mon# 2065	LIR	Port Jefferson	ROW
Suffolk	115	1	67.0	lpj10750	ROW b Greenlawn Northport	Sta-Mon# 2070	LIR	Port Jefferson	ROW
Suffolk	115	1	67.0	lpj10800	ROW at Northport	Sta-Mon# 2075	LIR	Port Jefferson	ROW
Suffolk	115	1	67.0	lpj10850	NORTHPORT STATION	Sta-Mon# 2075	LIR	Port Jefferson	Station
Suffolk	004	1	68	lcb15100	Central Branch ROW	Sta-Mon #960	LIR	Central Branch	Land
Suffolk	004	1	68	lcb15200	Central Branch ROW	Sta-Mon #965	LIR	Central Branch	Land
Suffolk	004	1	68	lcb15300	Central Branch ROW	Sta-Mon #970	LIR	Central Branch	Land
Suffolk	127	1	68	lpj11950	ROW b Northport Kings Park	Sta-Mon# 2160	LIR	Port Jefferson	ROW
Suffolk	127	1	68	lpj12000	Land b Northport Kings Park	Sta-Mon# 2160	LIR	Port Jefferson	Land
Suffolk	127	1	68	lpj12050	Bridge b Northport Kings Park	Sta-Mon# 2160	LIR	Port Jefferson	Bridge
Suffolk	974	1	7	lmo17200	ROW b Bellport Mastic Shirley	Sta-Mon# 3045	LIR	Montauk	ROW

## MTA PROPERTY LISTING FOR NYS REPORTING

Suffolk	974	1	7	lmo17250	ROW b Bellport Mastic Shirley	Sta-Mon# 3050	LIR	Montauk	ROW
Suffolk	974	1	7	lmo17350	ROW b Bellport Mastic Shirley	Sta-Mon# 3055	LIR	Montauk	ROW
Suffolk	974	1	7	lmo17400	ROW b Bellport Mastic Shirley	Sta-Mon# 3060	LIR	Montauk	ROW
Suffolk	974	1	7	lmo17450	ROW b Bellport Mastic Shirley	Sta-Mon# 3065	LIR	Montauk	ROW
Suffolk	974	1	7	lmo17500	ROW b Bellport Mastic Shirley	Sta-Mon# 3070	LIR	Montauk	ROW
Suffolk	974	1	7	lmo17550	ROW b Bellport Mastic Shirley	Sta-Mon# 3075	LIR	Montauk	ROW
Suffolk	880	1	7	lmo19650	ROW at Mastic Shirley	Sta-Mon# 3255	LIR	Montauk	ROW
Suffolk	880	1	7	lmo19700	MASTIC SHIRLEY STATION	Sta-Mon# 3255	LIR	Montauk	Station
Suffolk	880	1	7	lmo19750	Parking at Mastic Shirley	Sta-Mon# 3255	LIR	Montauk	Parking
Suffolk	880	1	7	lmo19800	Sidetrack at Mastic Shirley	Sta-Mon# 3255	LIR	Montauk	Sidetrack
Suffolk	68	1	7	lro10501	Rd Widening Esmnt @ Route 4	County Rte 4	LIR	Ronkonkoma	Receivable Easement
Suffolk	68	1	7	lro10550	ROW b Wyandanch Deer Park	Sta-Mon# 1980	LIR	Ronkonkoma	ROW
Suffolk	68	1	7	lro10600	ROW b Wyandanch Deer Park	Sta-Mon# 1985	LIR	Ronkonkoma	ROW
Suffolk	68	1	7	lro10650	ROW b Wyandanch Deer Park	Sta-Mon# 1990	LIR	Ronkonkoma	ROW
Suffolk	68	1	7	lro10700	ROW b Wyandanch Deer Park	Sta-Mon# 1995	LIR	Ronkonkoma	ROW
Suffolk	68	1	7	lro10750	ROW b Wyandanch Deer Park	Sta-Mon# 2000	LIR	Ronkonkoma	ROW
Suffolk	68	1	7	lro10800	ROW b Wyandanch Deer Park	Sta-Mon# 2005	LIR	Ronkonkoma	ROW
Suffolk	68	1	7	lro10850	ROW b Wyandanch Deer Park	Sta-Mon# 2010	LIR	Ronkonkoma	ROW
Suffolk	68	1	7	lro10900	ROW b Wyandanch Deer Park	Sta-Mon# 2015	LIR	Ronkonkoma	ROW
Suffolk	68	1	7	lro10950	ROW b Wyandanch Deer Park	Sta-Mon# 2020	LIR	Ronkonkoma	ROW
Suffolk	411	1	7.1	lro28550	ROW b Yaphank Riverhead	Sta-Mon# 3470	LIR	Ronkonkoma	ROW
Suffolk	411	1	7.1	lro28600	ROW b Yaphank Riverhead	Sta-Mon# 3475	LIR	Ronkonkoma	ROW
Suffolk	411	1	7.1	lro28650	Land b Yaphank Riverhead	Sta-Mon# 3475	LIR	Ronkonkoma	Land
Suffolk	411	1	7.1	lro28700	crossing b Yaphank Riverhead	Sta-Mon# 3475	LIR	Ronkonkoma	Grade Crossing
Suffolk	411	1	7.1	lro28750	ROW b Yaphank Riverhead	Sta-Mon# 3480	LIR	Ronkonkoma	ROW
Suffolk	411	1	7.1	lro28800	ROW b Yaphank Riverhead	Sta-Mon# 3485	LIR	Ronkonkoma	ROW
Suffolk	411	1	7.1	lro28850	ROW b Yaphank Riverhead	Sta-Mon# 3490	LIR	Ronkonkoma	ROW
Suffolk	411	1	7.1	lro28900	ROW b Yaphank Riverhead	Sta-Mon# 3495	LIR	Ronkonkoma	ROW
Suffolk	411	1	7.1	lro28950	ROW b Yaphank Riverhead	Sta-Mon# 3500	LIR	Ronkonkoma	ROW
Suffolk	411	1	7.1	lro29000	ROW b Yaphank Riverhead	Sta-Mon# 3505	LIR	Ronkonkoma	ROW
Suffolk	60	1	7.1	lro49500	ROW at Southhold	Sta-Mon# 4760	LIR	Ronkonkoma	ROW
Suffolk	60	1	7.1	lro49550	SOUTHOLD STATION	Sta-Mon# 4760	LIR	Ronkonkoma	Station
Suffolk	60	1	7.1	lro49600	Parking at Southhold	Sta-Mon# 4760	LIR	Ronkonkoma	Parking
Suffolk	60	1	7.1	lro49650	crossing at Southhold	Sta-Mon# 4760	LIR	Ronkonkoma	Grade Crossing
Suffolk	345	1	72	lmo05300	ISLIP STATION	Sta-Mon# 2240	LIR	Montauk	Station
Suffolk	345	1	72	lmo05350	ROW at Islip	Sta-Mon# 2240	LIR	Montauk	ROW

## MTA PROPERTY LISTING FOR NYS REPORTING

Suffolk	345	1	72	lmo05400	Parking at Islip	Sta-Mon# 2240	LIR	Montauk	Parking
Suffolk	345	1	72	lmo05450	Parking at Islip	Sta-Mon# 2240	LIR	Montauk	Parking
Suffolk	345	1	72	lmo05500	crossing at Islip	Sta-Mon# 2245	LIR	Montauk	Grade Crossing
Suffolk	345	1	72	lmo05550	ROW b Islip Great River	Sta-Mon# 2245	LIR	Montauk	ROW
Suffolk	345	1	72	lmo05600	ROW b Islip Great River	Sta-Mon# 2250	LIR	Montauk	ROW
Suffolk	345	1	72	lmo05650	ROW b Islip Great River	Sta-Mon# 2255	LIR	Montauk	ROW
Suffolk	345	1	72	lmo05700	ROW b Islip Great River	Sta-Mon# 2260	LIR	Montauk	ROW
Suffolk	345	1	72	lmo05750	ROW b Islip Great River	Sta-Mon# 2265	LIR	Montauk	ROW
Suffolk	345	1	72	lmo05800	Land b Islip Great River	Sta-Mon# 2265	LIR	Montauk	Land
Suffolk	345	1	72	lmo05850	ROW b Islip Great River	Sta-Mon# 2265	LIR	Montauk	Bridge
Suffolk	345	1	72	lmo05950	ROW b Islip Great River	Sta-Mon# 2270	LIR	Montauk	ROW
Suffolk	345	1	72	lmo06000	Land b Islip Great River	Sta-Mon# 2270	LIR	Montauk	Land
Suffolk	62	1	77	lro17150	ROW b Central Islip Ronkonkor	Sta-Mon# 2500	LIR	Ronkonkoma	ROW
Suffolk	62	1	77	lro17200	ROW b Central Islip Ronkonkor	Sta-Mon# 2505	LIR	Ronkonkoma	ROW
Suffolk	62	1	77	lro17250	ROW b Central Islip Ronkonkor	Sta-Mon# 2510	LIR	Ronkonkoma	ROW
Suffolk	62	1	77	lro17300	ROW b Central Islip Ronkonkor	Sta-Mon# 2515	LIR	Ronkonkoma	ROW
Suffolk	62	1	77	lro17350	ROW b Central Islip Ronkonkor	Sta-Mon# 2520	LIR	Ronkonkoma	ROW
Suffolk	10	1	78	lba35100	ROW b Copiague Lindenhurst	Sta-Mon# 1740	LIR	Babylon	ROW
Suffolk	10	1	78	lba35200	crossing b Copiague Lindenhur	Sta-Mon# 1740	LIR	Babylon	Grade Crossing
Suffolk	10	1	78	lba35300	ROW b Copiague Lindenhurst	Sta-Mon# 1745	LIR	Babylon	ROW
Suffolk	705	1	78	lro23650	ROW b Medford Yaphank	Sta-Mon# 3050	LIR	Ronkonkoma	ROW
Suffolk	705	1	78	lro23700	ROW b Medford Yaphank	Sta-Mon# 3055	LIR	Ronkonkoma	ROW
Suffolk	857	1	8	lmo22000	ROW b Mastic Shirley Speonk	Sta-Mon# 3430	LIR	Montauk	ROW
Suffolk	857	1	8	lmo22050	ROW b Mastic Shirley Speonk	Sta-Mon# 3435	LIR	Montauk	ROW
Suffolk	857	1	8	lmo22100	crossing b Mastic Shirley Speor	Sta-Mon# 3435	LIR	Montauk	Grade Crossing
Suffolk	857	1	8	lmo22150	ROW b Mastic Shirley Speonk	Sta-Mon# 3440	LIR	Montauk	ROW
Suffolk	857	1	8	lmo22200	ROW b Mastic Shirley Speonk	Sta-Mon# 3445	LIR	Montauk	ROW
Suffolk	829	1	8	lmo22850	ROW b Mastic Shirley Speonk	Sta-Mon# 3490	LIR	Montauk	ROW
Suffolk	830	1	8	lmo22900	ROW b Mastic Shirley Speonk	Sta-Mon# 3495	LIR	Montauk	ROW
Suffolk	830	1	8	lmo22950	ROW b Mastic Shirley Speonk	Sta-Mon# 3500	LIR	Montauk	ROW
Suffolk	830	1	8	lmo23000	ROW b Mastic Shirley Speonk	Sta-Mon# 3505	LIR	Montauk	ROW
Suffolk	830	1	8	lmo23050	ROW b Mastic Shirley Speonk	Sta-Mon# 3510	LIR	Montauk	ROW
Suffolk	830	1	8	lmo23100	ROW b Mastic Shirley Speonk	Sta-Mon# 3515	LIR	Montauk	ROW
Suffolk	830	1	8	lmo23150	ROW b Mastic Shirley Speonk	Sta-Mon# 3515	LIR	Montauk	Bridge
Suffolk	352	1	8	lmo25400	crossing b Mastic Shirley Speor	Sta-Mon# 3685	LIR	Montauk	Grade Crossing
Suffolk	352	1	8	lmo25450	ROW b Mastic Shirley Speonk	Sta-Mon# 3690	LIR	Montauk	ROW

## MTA PROPERTY LISTING FOR NYS REPORTING

Suffolk	352	1	8	lmo25500	crossing b Mastic Shirley Speor Sta-Mon# 3690	LIR	Montauk	Grade Crossing
Suffolk	352	1	8	lmo25550	ROW b Mastic Shirley Speonk Sta-Mon# 3695	LIR	Montauk	ROW
Suffolk	352	1	8	lmo25600	ROW b Mastic Shirley Speonk Sta-Mon# 3700	LIR	Montauk	ROW
Suffolk	352	1	8	lmo25650	ROW b Mastic Shirley Speonk Sta-Mon# 3700	LIR	Montauk	Bridge
Suffolk	352	1	8	lmo25700	ROW b Mastic Shirley Speonk Sta-Mon# 3705	LIR	Montauk	ROW
Suffolk	208	1	8	lmo34200	ROW b Hampton Bays S Hamp Sta-Mon# 4370	LIR	Montauk	ROW
Suffolk	208	1	8	lmo34250	Land b Hampton Bays S Hamp Sta-Mon# 4370	LIR	Montauk	Land
Suffolk	208	1	8	lmo34300	Land b Hampton Bays S Hamp Sta-Mon# 4370	LIR	Montauk	Land
Suffolk	208	1	8	lmo34350	ROW b Hampton Bays S Hamp Sta-Mon# 4370	LIR	Montauk	Bridge
Suffolk	208	1	8	lmo34400	crossing b Hampton Bays S Ha Sta-Mon# 4370	LIR	Montauk	Grade Crossing
Suffolk	208	1	8	lmo34450	ROW b Hampton Bays S Hamp Sta-Mon# 4375	LIR	Montauk	ROW
Suffolk	208	1	8	lmo34500	ROW b Hampton Bays S Hamp Sta-Mon# 4380	LIR	Montauk	ROW
Suffolk	208	1	8	lmo34550	ROW b Hampton Bays S Hamp Sta-Mon# 4385	LIR	Montauk	ROW
Suffolk	208	1	8	lmo34600	ROW b Hampton Bays S Hamp Sta-Mon# 4390	LIR	Montauk	ROW
Suffolk	208	1	8	lmo34650	ROW b Hampton Bays S Hamp Sta-Mon# 4395	LIR	Montauk	ROW
Suffolk	110	1	8	lmo51100	ROW b Amagansett Montauk Sta-Mon# 5750	LIR	Montauk	ROW
Suffolk	110	1	8	lmo51150	ROW b Amagansett Montauk Sta-Mon# 5755	LIR	Montauk	ROW
Suffolk	737	1	8	lro22300	Row b Medford Yaphank Sta-Mon# 2935	LIR	Ronkonkoma	ROW
Suffolk	737	1	8	lro22350	Row b Medford Yaphank Sta-Mon# 2940	LIR	Ronkonkoma	ROW
Suffolk	737	1	8	lro22400	Row b Medford Yaphank Sta-Mon# 2945	LIR	Ronkonkoma	ROW
Suffolk	737	1	8	lro22450	Row b Medford Yaphank Sta-Mon# 2950	LIR	Ronkonkoma	ROW
Suffolk	737	1	8	lro22500	Row b Medford Yaphank Sta-Mon# 2955	LIR	Ronkonkoma	ROW
Suffolk	53	1	8	lro52050	ROW b Southhold Greenport Sta-Mon# 4905	LIR	Ronkonkoma	ROW
Suffolk	53	1	8	lro52100	crossing b Southhold Greenpor Sta-Mon# 4905	LIR	Ronkonkoma	Grade Crossing
Suffolk	53	1	8	lro52150	ROW b Southhold Greenport Sta-Mon# 4910	LIR	Ronkonkoma	ROW
Suffolk	53	1	8	lro52200	Sidetrack b Southhold Green Sta-Mon# 4910	LIR	Ronkonkoma	Sidetrack
Suffolk	85	1	8.1	lro46800	ROW b Mattituck Southhold Sta-Mon# 4575	LIR	Ronkonkoma	ROW
Suffolk	85	1	8.1	lro46850	Bridge b Mattituck Southhold Sta-Mon# 4575	LIR	Ronkonkoma	Bridge
Suffolk	85	1	8.1	lro46900	ROW b Mattituck Southhold Sta-Mon# 4580	LIR	Ronkonkoma	ROW
Suffolk	85	1	8.1	lro46950	ROW b Mattituck Southhold Sta-Mon# 4585	LIR	Ronkonkoma	ROW
Suffolk	85	1	8.1	lro47000	crossing b Mattituck Southhold Sta-Mon# 4585	LIR	Ronkonkoma	Grade Crossing
Suffolk	85	1	8.1	lro47050	ROW b Mattituck Southhold Sta-Mon# 4590	LIR	Ronkonkoma	ROW
Suffolk	85	1	8.1	lro47100	crossing b Mattituck Southhold Sta-Mon# 4590	LIR	Ronkonkoma	Grade Crossing
Suffolk	85	1	8.1	lro47150	ROW b Mattituck Southhold Sta-Mon# 4595	LIR	Ronkonkoma	ROW
Suffolk	85	1	8.1	lro47200	crossing b Mattituck Southhold Sta-Mon# 4595	LIR	Ronkonkoma	Grade Crossing
Suffolk	85	1	8.1	lro47250	Land b Mattituck Southhold Sta-Mon# 4595	LIR	Ronkonkoma	Land

## MTA PROPERTY LISTING FOR NYS REPORTING

Suffolk	85	1	8.1	lro47300	Land b Mattituck	Southold	Sta-Mon# 4595	LIR	Ronkonkoma	Land
Suffolk	85	1	8.1	lro47350	ROW b Mattituck	Southold	Sta-Mon# 4600	LIR	Ronkonkoma	ROW
Suffolk	85	1	8.1	lro47400	ROW b Mattituck	Southold	Sta-Mon# 4605	LIR	Ronkonkoma	ROW
Suffolk	85	1	8.1	lro47450	ROW b Mattituck	Southold	Sta-Mon# 4610	LIR	Ronkonkoma	ROW
Suffolk	74	1	8.1	lro47500	ROW b Mattituck	Southold	Sta-Mon# 4615	LIR	Ronkonkoma	ROW
Suffolk	74	1	8.1	lro47550	crossing b Mattituck	Southold	Sta-Mon# 4615	LIR	Ronkonkoma	Grade Crossing
Suffolk	74	1	8.1	lro47600	ROW b Mattituck	Southold	Sta-Mon# 4620	LIR	Ronkonkoma	ROW
Suffolk	74	1	8.1	lro47650	ROW b Mattituck	Southold	Sta-Mon# 4625	LIR	Ronkonkoma	ROW
Suffolk	74	1	8.1	lro47700	ROW b Mattituck	Southold	Sta-Mon# 4630	LIR	Ronkonkoma	ROW
Suffolk	74	1	8.1	lro47750	ROW b Mattituck	Southold	Sta-Mon# 4635	LIR	Ronkonkoma	ROW
Suffolk	74	1	8.1	lro47800	ROW b Mattituck	Southold	Sta-Mon# 4640	LIR	Ronkonkoma	ROW
Suffolk	74	1	8.1	lro47850	Land b Mattituck	Southold	Sta-Mon# 4640	LIR	Ronkonkoma	Land
Suffolk	74	1	8.1	lro47900	ROW b Mattituck	Southold	Sta-Mon# 4645	LIR	Ronkonkoma	ROW
Suffolk	9	1	88	lba34200	ROW b Copiague	Lindenhurst	Sta-Mon# 1710	LIR	Babylon	ROW
Suffolk	9	1	88	lba34300	crossing b Copiague	Lindenhur	Sta-Mon# 1710	LIR	Babylon	Grade Crossing
Suffolk	9	1	88	lba34400	ROW b Copiague	Lindenhurst	Sta-Mon# 1715	LIR	Babylon	ROW
Suffolk	9	1	88	lba34500	ROW b Copiague	Lindenhurst	Sta-Mon# 1720	LIR	Babylon	ROW
Suffolk	437	1	89	lmo01400	ROW b Babylon	Bay Shore	Sta-Mon# 1965	LIR	Montauk	ROW
Suffolk	437	1	89	lmo01450	ROW b Babylon	Bay Shore	Sta-Mon# 1970	LIR	Montauk	ROW
Suffolk	437	1	89	lmo01500	ROW b Babylon	Bay Shore	Sta-Mon# 1975	LIR	Montauk	ROW
Suffolk	437	1	89	lmo01501	P Esmnt b Babylon	Bay Shore	Sta Mon# 1975	LIR	Montauk	Payable Easement
Suffolk	437	1	89	lmo01550	ROW b Babylon	Bay Shore	Sta-Mon# 1980	LIR	Montauk	ROW
Suffolk	437	1	89	lmo01551	P Esmnt b Babylon	Bay Shore	Sta-Mon# 1980	LIR	Montauk	Payable Easement
Suffolk	437	1	89	lmo01600	Footbridge b Babylon	Bay Shor	Sta-Mon# 1980	LIR	Montauk	Footbridge
Suffolk	437	1	89	lmo01601	P Esmnt b Babylon	Bay Shore	Sta-Mon# 1980	LIR	Montauk	Payable Easement
Suffolk	437	1	89	lmo01650	ROW b Babylon	Bay Shore	Sta-Mon# 1985	LIR	Montauk	ROW
Suffolk	437	1	89	lmo01651	P Esmnt b Babylon	Bay Shore	Sta-Mon# 1985	LIR	Montauk	Payable Easement
Suffolk	437	1	89	lmo01700	ROW b Babylon	Bay Shore	Sta-Mon# 1990	LIR	Montauk	ROW
Suffolk	437	1	89	lmo01701	P Esmnt b Babylon	Bay Shore	Sta-Mon# 1900	LIR	Montauk	Payable Easement
Suffolk	437	1	89	lmo01750	ROW b Babylon	Bay Shore	Sta-Mon# 1995	LIR	Montauk	ROW
Suffolk	437	1	89	lmo01751	P Esmnt b Babylon	Bay Shore	Sta-Mon# 1995	LIR	Montauk	Payable Easement
Suffolk	437	1	89	lmo01800	ROW b Babylon	Bay Shore	Sta-Mon# 2000	LIR	Montauk	ROW
Suffolk	437	1	89	lmo01850	ROW b Babylon	Bay Shore	Sta-Mon# 2005	LIR	Montauk	ROW
Suffolk	10	1	9	lba39800	Land at Babylon		Sta-Mon# 1895	LIR	Babylon	Land
Suffolk	10	1	9	lba40000	Parking at Babylon		Sta-Mon# 1895	LIR	Babylon	Parking
Suffolk	10	1	9	lba40100	ROW at Babylon		Sta-Mon# 1895	LIR	Babylon	ROW

## MTA PROPERTY LISTING FOR NYS REPORTING

Suffolk	10	1	9	lba40200	BABYLON STATION	Sta-Mon# 1895	LIR	Babylon	Station
Suffolk	10	1	9	lmo00050	ROW b Babylon Bay Shore	Sta-Mon# 1900	LIR	Montauk	ROW
Suffolk	69	1	9	lmo41600	ROW b S'hampton Bridgehamp	Sta-Mon# 4950	LIR	Montauk	ROW
Suffolk	69	1	9	lmo41650	ROW at Bridgehampton	Sta-Mon# 4955	LIR	Montauk	ROW
Suffolk	69	1	9	lmo41700	BRIDGEHAMPTON STATION	Sta-Mon# 4955	LIR	Montauk	Station
Suffolk	69	1	9	lmo41701	Parking at Bridgehampton	Sta-Mon# 4950	LIR	Montauk	Parking
Suffolk	69	1	9	lmo41702	Land at Bridgehampton	S edge of ROW W of Butter Ln	LIR	Montauk	Land
Suffolk	69	1	9	lmo41750	ROW b Bridgehampton E'hamp	Sta-Mon# 4960	LIR	Montauk	ROW
Suffolk	69	1	9	lmo41800	ROW b Bridgehampton E'hamp	Sta-Mon# 4965	LIR	Montauk	ROW
Suffolk	130	1	9	lmo50450	ROW b Amagansett Montauk	Sta-Mon# 5685	LIR	Montauk	ROW
Suffolk	130	1	9	lmo50500	ROW b Amagansett Montauk	Sta-Mon# 5690	LIR	Montauk	ROW
Suffolk	130	1	9	lmo50550	ROW b Amagansett Montauk	Sta-Mon# 5695	LIR	Montauk	ROW
Suffolk	130	1	9	lmo50600	ROW b Amagansett Montauk	Sta-Mon# 5700	LIR	Montauk	ROW
Suffolk	130	1	9	lmo50650	crossing b Amagansett Montau	Sta-Mon# 5700	LIR	Montauk	Grade Crossing
Suffolk	130	1	9	lmo50700	ROW b Amagansett Montauk	Sta-Mon# 5710	LIR	Montauk	ROW
Suffolk	130	1	9	lmo50750	ROW b Amagansett Montauk	Sta-Mon# 5715	LIR	Montauk	ROW
Suffolk	54	1	9	lpj17450	ROW b Smithtown St James	Sta-Mon# 2580	LIR	Port Jefferson	ROW
Suffolk	54	1	9	lpj17500	crossing b Smithtown St James	Sta-Mon# 2580	LIR	Port Jefferson	Grade Crossing
Suffolk	54	1	9	lpj17550	ROW b Smithtown St James	Sta-Mon# 2585	LIR	Port Jefferson	ROW
Suffolk	120	1	9	lro14200	ROW b Brentwood Central Isl	Sta-Mon# 2270	LIR	Ronkonkoma	ROW
Suffolk	120	1	9	lro14250	crossing b Brentwood Central	Sta-Mon# 2270	LIR	Ronkonkoma	Grade Crossing
Suffolk	120	1	9	lro14300	ROW b Brentwood Central Isl	Sta-Mon# 2275	LIR	Ronkonkoma	ROW
Suffolk	120	1	9	lro14350	ROW b Brentwood Central Isl	Sta-Mon# 2280	LIR	Ronkonkoma	ROW
Suffolk	20	1	9	lro15600	ROW b Central Islip Ronkonkor	Sta-Mon# 2370	LIR	Ronkonkoma	ROW
Suffolk	20	1	9	lro15650	ROW b Central Islip Ronkonkor	Sta-Mon# 2375	LIR	Ronkonkoma	ROW
Suffolk	20	1	9	lro15700	ROW b Central Islip Ronkonkor	Sta-Mon# 2380	LIR	Ronkonkoma	ROW
Suffolk	19	1	9	lro16350	ROW b Central Islip Ronkonkor	Sta-Mon# 2430	LIR	Ronkonkoma	ROW
Suffolk	19	1	9	lro16400	Bridge b Central Islip Ronkonk	Sta-Mon# 2430	LIR	Ronkonkoma	Bridge
Suffolk	19	1	9	lro16450	ROW b Central Islip Ronkonkor	Sta-Mon# 2435	LIR	Ronkonkoma	ROW
Suffolk	56	1	9.1	lro50700	ROW b Southold Greenport	Sta-Mon# 4815	LIR	Ronkonkoma	ROW
Suffolk	56	1	9.1	lro50750	crossing b Southold Greenpor	Sta-Mon# 4815	LIR	Ronkonkoma	Grade Crossing
Suffolk	56	1	9.1	lro50800	ROW b Southold Greenport	Sta-Mon# 4820	LIR	Ronkonkoma	ROW
Suffolk	56	1	9.1	lro50850	crossing b Southold Greenpor	Sta-Mon# 4820	LIR	Ronkonkoma	Grade Crossing
Suffolk	56	1	9.1	lro50900	ROW b Southold Greenport	Sta-Mon# 4825	LIR	Ronkonkoma	ROW
Suffolk	56	1	9.1	lro50950	ROW b Southold Greenport	Sta-Mon# 4830	LIR	Ronkonkoma	ROW
Suffolk	56	1	9.1	lro51000	crossing b Southold Greenpor	Sta-Mon# 4830	LIR	Ronkonkoma	Grade Crossing



## MTA PROPERTY LISTING FOR NYS REPORTING

Suffolk	56	1	9.1	Iro51050	ROW b Southold	Greenport	Sta-Mon# 4835	LIR	Ronkonkoma	ROW
Suffolk	56	1	9.1	Iro51100	ROW b Southold	Greenport	Sta-Mon# 4840	LIR	Ronkonkoma	ROW
Suffolk	56	1	9.1	Iro51150	ROW b Southold	Greenport	Sta-Mon# 4845	LIR	Ronkonkoma	ROW
Suffolk	56	1	9.1	Iro51200	ROW b Southold	Greenport	Sta-Mon# 4850	LIR	Ronkonkoma	ROW
Suffolk	56	1	9.1	Iro51250	ROW b Southold	Greenport	Sta-Mon# 4855	LIR	Ronkonkoma	ROW
Suffolk	56	1	9.1	Iro51300	crossing b Southold	Greenpor	Sta-Mon# 4855	LIR	Ronkonkoma	Grade Crossing
Suffolk	119	1	97	Iro13950	ROW b Brentwood	Central Isl	Sta-Mon# 2245	LIR	Ronkonkoma	ROW
Suffolk	119	1	97	Iro14000	ROW b Brentwood	Central Isl	Sta-Mon# 2250	LIR	Ronkonkoma	ROW
Suffolk	119	1	97	Iro14050	ROW b Brentwood	Central Isl	Sta-Mon# 2255	LIR	Ronkonkoma	ROW
Suffolk	119	1	97	Iro14100	ROW b Brentwood	Central Isl	Sta-Mon# 2260	LIR	Ronkonkoma	ROW
Suffolk	119	1	97	Iro14150	ROW b Brentwood	Central Isl	Sta-Mon# 2265	LIR	Ronkonkoma	ROW
Suffolk	106	1	p/o 6.007	Iro18445	Town of Islip	Ronkonkoma	Con: Knickerbocker Ave & Railroad Ave	LIR	Ronkonkoma	Land
Suffolk	300	1.0	1	Imo07600	ROW b Great River	Oakdale	Sta-Mon# 2390	LIR	Montauk	ROW
Suffolk	977	1.0	15	Imo14450	crossing b Patchogue	Bellport	Sta-Mon# 2840	LIR	Montauk	Grade Crossing
Suffolk	355	1.0	20	Imo27550	crossing b Speonk	Westhampt	Sta-Mon# 3840	LIR	Montauk	Grade Crossing
Suffolk	974	1.0	7	Imo17300	crossing at Bellport		Sta-Mon# 3055	LIR	Montauk	Grade Crossing
Suffolk	39	17100	34	Iro08552	135 2 Parking at Wyandanch		Sta-Mon 1825	LIR	Ronkonkoma	Parking
Suffolk	7	2		Imo00351	P Esmnt b Babylon	Bay Shore	Sta-Mon# 1917+33	LIR	Montauk	Payable Easement
Suffolk	7	2		Imo00451	Access b Babylon	Bay Shore	Sta-Mon# 1923+35.0	LIR	Montauk	Access Road
Suffolk	209	2		Imo34705	ROW b Hampton Bays	S Hamp	Sta-Mon 4420	LIR	Montauk	ROW
Suffolk	354	2	1	Imo09450	ROW b Oakdale	Sayville	Sta-Mon# 2535	LIR	Montauk	ROW
Suffolk	354	2	1	Imo09500	ROW b Oakdale	Sayville	Sta-Mon# 2540	LIR	Montauk	ROW
Suffolk	354	2	1	Imo09550	ROW b Oakdale	Sayville	Sta-Mon# 2545	LIR	Montauk	ROW
Suffolk	358	2	1	Imo11100	ROW b Sayville	Patchogue	Sta-Mon# 2645	LIR	Montauk	ROW
Suffolk	358	2	1	Imo11150	ROW b Sayville	Patchogue	Sta-Mon# 2650	LIR	Montauk	ROW
Suffolk	358	2	1	Imo11200	ROW b Sayville	Patchogue	Sta-Mon# 2650	LIR	Montauk	Bridge
Suffolk	358	2	1	Imo11250	Land b Sayville	Patchogue	Sta-Mon# 2650	LIR	Montauk	Land
Suffolk	358	2	1	Imo11300	ROW b Sayville	Patchogue	Sta-Mon# 2655	LIR	Montauk	ROW
Suffolk	358	2	1	Imo11350	ROW b Sayville	Patchogue	Sta-Mon# 2655	LIR	Montauk	ROW
Suffolk	358	2	1	Imo11400	crossing b Sayville	Patchogue	Sta-Mon# 2660	LIR	Montauk	Grade Crossing
Suffolk	358	2	1	Imo11450	ROW b Sayville	Patchogue	Sta-Mon# 2660	LIR	Montauk	ROW
Suffolk	222	2	1	Imo32600	ROW b W'hampton	H'ton Bays	Sta-Mon# 4245	LIR	Montauk	ROW
Suffolk	222	2	1	Imo32650	ROW b W'hampton	H'ton Bays	Sta-Mon# 4250	LIR	Montauk	ROW
Suffolk	222	2	1	Imo32700	ROW b W'hampton	H'ton Bays	Sta-Mon# 4255	LIR	Montauk	ROW
Suffolk	222	2	1	Imo32750	ROW b W'hampton	H'ton Bays	Sta-Mon# 4260	LIR	Montauk	ROW
Suffolk	222	2	1	Imo32800	ROW b W'hampton	H'ton Bays	Sta-Mon# 4265	LIR	Montauk	ROW

## MTA PROPERTY LISTING FOR NYS REPORTING

Suffolk	222	2	1	lmo32850	ROW b W'hampton H'ton Bays Sta-Mon# 4270	LIR	Montauk	ROW
Suffolk	222	2	1	lmo32900	crossing b W'hampton H'ton B Sta-Mon# 4270	LIR	Montauk	Grade Crossing
Suffolk	185	2	1	lmo45200	ROW b Bridgehampton E'hamp Sta-Mon# 5250	LIR	Montauk	ROW
Suffolk	185	2	1	lmo45250	ROW b Bridgehampton E'hamp Sta-Mon# 5255	LIR	Montauk	ROW
Suffolk	185	2	1	lmo45300	ROW b Bridgehampton E'hamp Sta-Mon# 5255	LIR	Montauk	Bridge
Suffolk	185	2	1	lmo45350	ROW b Bridgehampton E'hamp Sta-Mon# 5260	LIR	Montauk	ROW
Suffolk	185	2	1	lmo45400	ROW b Bridgehampton E'hamp Sta-Mon# 5260	LIR	Montauk	Bridge
Suffolk	185	2	1	lmo45450	ROW b Bridgehampton E'hamp Sta-Mon# 5265	LIR	Montauk	ROW
Suffolk	185	2	1	lmo45500	ROW b Bridgehampton E'hamp Sta-Mon# 5270	LIR	Montauk	ROW
Suffolk	151	2	1	lmo49100	ROW b Amagansett Montauk Sta-Mon# 5550	LIR	Montauk	ROW
Suffolk	151	2	1	lmo49150	ROW b Amagansett Montauk Sta-Mon# 5555	LIR	Montauk	ROW
Suffolk	151	2	1	lmo49550	ROW b Amagansett Montauk Sta-Mon# 5595	LIR	Montauk	ROW
Suffolk	151	2	1	lmo49600	ROW b Amagansett Montauk Sta-Mon# 5600	LIR	Montauk	ROW
Suffolk	151	2	1	lmo49650	ROW b Amagansett Montauk Sta-Mon# 5605	LIR	Montauk	ROW
Suffolk	151	2	1	lmo49700	ROW b Amagansett Montauk Sta-Mon# 5610	LIR	Montauk	ROW
Suffolk	151	2	1	lmo49750	ROW b Amagansett Montauk Sta-Mon# 5615	LIR	Montauk	ROW
Suffolk	109	2	1	lmo50800	ROW b Amagansett Montauk Sta-Mon# 5720	LIR	Montauk	ROW
Suffolk	109	2	1	lmo50850	ROW b Amagansett Montauk Sta-Mon# 5725	LIR	Montauk	ROW
Suffolk	109	2	1	lmo50900	ROW b Amagansett Montauk Sta-Mon# 5730	LIR	Montauk	ROW
Suffolk	109	2	1	lmo50950	ROW b Amagansett Montauk Sta-Mon# 5735	LIR	Montauk	ROW
Suffolk	109	2	1	lmo51000	ROW b Amagansett Montauk Sta-Mon# 5740	LIR	Montauk	ROW
Suffolk	132	2	1	lpj05701	Easement b Syosset Cold Sprin Sta-Mon# 1686+77	LIR	Port Jefferson	Payable Easement
Suffolk	132	2	1	lpj05702	Easement b Syosset Cold Sprin Sta-Mon# 1686+77	LIR	Port Jefferson	Payable Easement
Suffolk	132	2	1	lpj05703	Easement b Syosset Cold Sprin Sta-Mon# 1686+77	LIR	Port Jefferson	Payable Easement
Suffolk	106	2	1	lpj09000	ROW b Huntington Greenlawn Sta-Mon# 1940	LIR	Port Jefferson	ROW
Suffolk	106	2	1	lpj09050	ROW b Huntington Greenlawn Sta-Mon# 1945	LIR	Port Jefferson	ROW
Suffolk	106	2	1	lpj09100	crossing b Huntington Greenlawn Sta-Mon# 1950	LIR	Port Jefferson	Grade Crossing
Suffolk	106	2	1	lpj09150	ROW b Huntington Greenlawn Sta-Mon# 1950	LIR	Port Jefferson	ROW
Suffolk	106	2	1	lpj09200	ROW b Huntington Greenlawn Sta-Mon# 1955	LIR	Port Jefferson	ROW
Suffolk	39	2	1	lpj18700	ROW b St James Stony Brook Sta-Mon# 2675	LIR	Port Jefferson	ROW
Suffolk	39	2	1	lpj18750	crossing b St James Stony Bro Sta-Mon# 2675	LIR	Port Jefferson	Grade Crossing
Suffolk	39	2	1	lpj18800	ROW b St James Stony Brook Sta-Mon# 2680	LIR	Port Jefferson	ROW
Suffolk	175	2	1	lpj20350	ROW at Stony Brook Sta-Mon# 2800	LIR	Port Jefferson	ROW
Suffolk	175	2	1	lpj20400	STONY BROOK STATION Sta-Mon# 2800	LIR	Port Jefferson	Station
Suffolk	175	2	1	lpj20500	crossing at Stony Brook Sta-Mon# 2800	LIR	Port Jefferson	Grade Crossing
Suffolk	175	2	1	lpj20550	ROW b Stony Brook Pt Jeff'son Sta-Mon# 2805	LIR	Port Jefferson	ROW

## MTA PROPERTY LISTING FOR NYS REPORTING

Suffolk	175	2	1	lpj20600	ROW b Stony Brook Pt Jeff'son Sta-Mon# 2810	LIR	Port Jefferson	ROW
Suffolk	175	2	1	lpj20650	crossing b Stony Brook Pt Jeff Sta-Mon# 2810	LIR	Port Jefferson	Grade Crossing
Suffolk	175	2	1	lpj20700	ROW b Stony Brook Pt Jeff'son Sta-Mon# 2815	LIR	Port Jefferson	ROW
Suffolk	175	2	1	lpj20750	ROW b Stony Brook Pt Jeff'son Sta-Mon# 2820	LIR	Port Jefferson	ROW
Suffolk	175	2	1	lpj20800	ROW b Stony Brook Pt Jeff'son Sta-Mon# 2825	LIR	Port Jefferson	ROW
Suffolk	137	2	1	lro31250	ROW b Yaphank Riverhead Sta-Mon# 3660	LIR	Ronkonkoma	ROW
Suffolk	137	2	1	lro31300	crossing b Yaphank Riverhead Sta-Mon# 3660	LIR	Ronkonkoma	Grade Crossing
Suffolk	137	2	1	lro31350	ROW b Yaphank Riverhead Sta-Mon# 3670	LIR	Ronkonkoma	ROW
Suffolk	137	2	1	lro31400	ROW b Yaphank Riverhead Sta-Mon# 3675	LIR	Ronkonkoma	ROW
Suffolk	137	2	1	lro31450	ROW b Yaphank Riverhead Sta-Mon# 3680	LIR	Ronkonkoma	ROW
Suffolk	137	2	1	lro31500	ROW b Yaphank Riverhead Sta-Mon# 3685	LIR	Ronkonkoma	ROW
Suffolk	137	2	1	lro31550	crossing b Yaphank Riverhead Sta-Mon# 3685	LIR	Ronkonkoma	Grade Crossing
Suffolk	137	2	1	lro31600	ROW b Yaphank Riverhead Sta-Mon# 3690	LIR	Ronkonkoma	ROW
Suffolk	137	2	1	lro31650	ROW b Yaphank Riverhead Sta-Mon# 3695	LIR	Ronkonkoma	ROW
Suffolk	137	2	1	lro31700	crossing b Yaphank Riverhead Sta-Mon# 3695	LIR	Ronkonkoma	Grade Crossing
Suffolk	975.9	2	1.0	lmo16200	ROW b Patchogue Bellport Sta-Mon# 2980	LIR	Montauk	ROW
Suffolk	975.9	2	1.0	lmo16250	ROW b Patchogue Bellport Sta-Mon# 2985	LIR	Montauk	ROW
Suffolk	975.9	2	1.0	lmo16300	ROW b Patchogue Bellport Sta-Mon# 2990	LIR	Montauk	ROW
Suffolk	975.9	2	1.0	lmo16350	ROW b Patchogue Bellport Sta-Mon# 2995	LIR	Montauk	ROW
Suffolk	975.9	2	1.0	lmo16400	ROW b Patchogue Bellport Sta-Mon# 3000	LIR	Montauk	ROW
Suffolk	975.9	2	1.0	lmo16450	ROW b Patchogue Bellport Sta-Mon# 3005	LIR	Montauk	ROW
Suffolk	975.9	2	1.0	lmo16500	ROW b Patchogue Bellport Sta-Mon# 3010	LIR	Montauk	ROW
Suffolk	975.9	2	1.0	lmo16600	Building b Patchogue Bellport Sta-Mon# 3010	LIR	Montauk	Building
Suffolk	139	2	1.1	lpj24100	ROW b Pt Jeff'son End Sta-Mon# 3065	LIR	Port Jefferson	ROW
Suffolk	139	2	1.1	lpj24150	ROW b Pt Jeff'son End Sta-Mon# 3070	LIR	Port Jefferson	ROW
Suffolk	139	2	1.1	lpj24200	ROW b Pt Jeff'son End Sta-Mon# 3075	LIR	Port Jefferson	ROW
Suffolk	139	2	1.1	lpj24250	crossing b Pt Jeff'son End Sta-Mon# 3075	LIR	Port Jefferson	Grade Crossing
Suffolk	53	2	1.1	lro51900	ROW b Southold Greenport Sta-Mon# 4895	LIR	Ronkonkoma	ROW
Suffolk	53	2	1.1	lro51950	Bridge b Southold Greenport Sta-Mon# 4895	LIR	Ronkonkoma	Bridge
Suffolk	53	2	1.1	lro52000	ROW b Southold Greenport Sta-Mon# 4900	LIR	Ronkonkoma	ROW
Suffolk	982.3	2	10	lmo12600	ROW b Sayville Patchogue Sta-Mon# 2725	LIR	Montauk	ROW
Suffolk	982.3	2	10	lmo12650	ROW b Sayville Patchogue Sta-Mon# 2730	LIR	Montauk	ROW
Suffolk	982.3	2	10	lmo12700	ROW b Sayville Patchogue Sta-Mon# 2735	LIR	Montauk	ROW
Suffolk	704	2	10	lro23300	ROW b Medford Yaphank Sta-Mon# 3020	LIR	Ronkonkoma	ROW
Suffolk	704	2	10	lro23350	crossing b Medford Yaphank Sta-Mon# 3020	LIR	Ronkonkoma	Grade Crossing
Suffolk	410	2	10	lro28400	ROW b Yaphank Riverhead Sta-Mon# 3455	LIR	Ronkonkoma	ROW

## MTA PROPERTY LISTING FOR NYS REPORTING

Suffolk	410	2	10	lro28450	ROW b Yaphank	Riverhead	Sta-Mon# 3460	LIR	Ronkonkoma	ROW
Suffolk	410	2	10	lro28500	ROW b Yaphank	Riverhead	Sta-Mon# 3465	LIR	Ronkonkoma	ROW
Suffolk	27	2	11	lpj14006	Town Parking @ Kings Park Sta		Sta-Mon 2285	LIR	Port Jefferson	Parking
Suffolk	86	2	11	lro37200	ROW b Riverhead	Mattituck	Sta-Mon# 4040	LIR	Ronkonkoma	ROW
Suffolk	86	2	11	lro37250	ROW b Riverhead	Mattituck	Sta-Mon# 4045	LIR	Ronkonkoma	ROW
Suffolk	86	2	11	lro37300	crossing b Riverhead	Mattituck	Sta-Mon# 4045	LIR	Ronkonkoma	Grade Crossing
Suffolk	86	2	11	lro37350	ROW b Riverhead	Mattituck	Sta-Mon# 4050	LIR	Ronkonkoma	ROW
Suffolk	86	2	11	lro37400	ROW b Riverhead	Mattituck	Sta-Mon# 4055	LIR	Ronkonkoma	ROW
Suffolk	86	2	11	lro37450	ROW b Riverhead	Mattituck	Sta-Mon# 4060	LIR	Ronkonkoma	ROW
Suffolk	86	2	11	lro37500	ROW b Riverhead	Mattituck	Sta-Mon# 4065	LIR	Ronkonkoma	ROW
Suffolk	86	2	11	lro37550	crossing b Riverhead	Mattituck	Sta-Mon# 4065	LIR	Ronkonkoma	Grade Crossing
Suffolk	86	2	11	lro37600	ROW b Riverhead	Mattituck	Sta-Mon# 4070	LIR	Ronkonkoma	ROW
Suffolk	86	2	11	lro37650	ROW b Riverhead	Mattituck	Sta-Mon# 4075	LIR	Ronkonkoma	ROW
Suffolk	86	2	11	lro37700	crossing b Riverhead	Mattituck	Sta-Mon# 4075	LIR	Ronkonkoma	Grade Crossing
Suffolk	86	2	11	lro37750	ROW b Riverhead	Mattituck	Sta-Mon# 4080	LIR	Ronkonkoma	ROW
Suffolk	86	2	11	lro37800	crossing b Riverhead	Mattituck	Sta-Mon# 4080	LIR	Ronkonkoma	Grade Crossing
Suffolk	86	2	11	lro37850	ROW b Riverhead	Mattituck	Sta-Mon# 4085	LIR	Ronkonkoma	ROW
Suffolk	9	2	116	lba34600	ROW b Copiague	Lindenhurst	Sta-Mon# 1725	LIR	Babylon	ROW
Suffolk	9	2	116	lba34700	ROW b Copiague	Lindenhurst	Sta-Mon# 1730	LIR	Babylon	ROW
Suffolk	9	2	116	lba34800	crossing b Copiague	Lindenhur	Sta-Mon# 1730	LIR	Babylon	Grade Crossing
Suffolk	9	2	116	lba34900	ROW b Copiague	Lindenhurst	Sta-Mon# 1735	LIR	Babylon	ROW
Suffolk	9	2	116	lba35000	crossing b Copiague	Lindenhur	Sta-Mon# 1735	LIR	Babylon	Grade Crossing
Suffolk	416	2	118.1	lmo02050	ROW b Babylon	Bay Shore	Sta-Mon# 2025	LIR	Montauk	ROW
Suffolk	416	2	118.1	lmo02100	ROW b Babylon	Bay Shore	Sta-Mon# 2030	LIR	Montauk	ROW
Suffolk	416	2	118.1	lmo02150	crossing b Babylon	Bay Shore	Sta-Mon# 2030	LIR	Montauk	Grade Crossing
Suffolk	416	2	118.1	lmo02200	ROW b Babylon	Bay Shore	Sta-Mon# 2035	LIR	Montauk	ROW
Suffolk	416	2	118.1	lmo02250	ROW b Babylon	Bay Shore	Sta-Mon# 2040	LIR	Montauk	ROW
Suffolk	416	2	118.2	lmo01950	ROW b Babylon	Bay Shore	Sta-Mon# 2015	LIR	Montauk	ROW
Suffolk	416	2	118.2	lmo02000	ROW b Babylon	Bay Shore	Sta-Mon# 2020	LIR	Montauk	ROW
Suffolk	356	2	12	lmo10150	crossing b Oakdale	Sayville	Sta-Mon# 2585	LIR	Montauk	Grade Crossing
Suffolk	356	2	12	lmo10250	SAYVILLE STATION		Sta-Mon# 2595	LIR	Montauk	Station
Suffolk	356	2	12	lmo10300	ROW at Sayville		Sta-Mon# 2595	LIR	Montauk	ROW
Suffolk	356	2	12	lmo10350	Parking at Sayville		Sta-Mon# 2595	LIR	Montauk	Parking
Suffolk	356	2	12	lmo10400	Parking at Sayville		Sta-Mon# 2595	LIR	Montauk	Parking
Suffolk	40	2	12	lpj18850	ROW b St James	Stony Brook	Sta-Mon# 2685	LIR	Port Jefferson	ROW
Suffolk	40	2	12	lpj18900	ROW b St James	Stony Brook	Sta-Mon# 2690	LIR	Port Jefferson	ROW

## MTA PROPERTY LISTING FOR NYS REPORTING

Suffolk	40	2	12	lpj18950	ROW b St James	Stony Brook	Sta-Mon# 2695	LIR	Port Jefferson	ROW
Suffolk	40	2	12	lpj19000	ROW b St James	Stony Brook	Sta-Mon# 2700	LIR	Port Jefferson	ROW
Suffolk	40	2	12	lpj19050	crossing b St James	Stony Bro	Sta-Mon# 2700	LIR	Port Jefferson	Grade Crossing
Suffolk	40	2	12	lpj19100	ROW b St James	Stony Brook	Sta-Mon# 2705	LIR	Port Jefferson	ROW
Suffolk	40	2	12	lpj19150	ROW b St James	Stony Brook	Sta-Mon# 2710	LIR	Port Jefferson	ROW
Suffolk	799	2	120	lro17802	County Route #29 Widening	County Route #29		LIR	Ronkonkoma	Receivable Easement
Suffolk	120	2	121	lpj11000	ROW b Northport	Kings Park	Sta-Mon# 2085	LIR	Port Jefferson	ROW
Suffolk	120	2	121	lpj11050	crossing b Northport	Kings Parl	Sta-Mon# 2085	LIR	Port Jefferson	Grade Crossing
Suffolk	120	2	121	lpj11100	ROW b Northport	Kings Park	Sta-Mon# 2090	LIR	Port Jefferson	ROW
Suffolk	120	2	121	lpj11150	ROW b Northport	Kings Park	Sta-Mon# 2095	LIR	Port Jefferson	ROW
Suffolk	120	2	121	lpj11200	ROW b Northport	Kings Park	Sta-Mon# 2100	LIR	Port Jefferson	ROW
Suffolk	323	2	127	lmo06900	ROW at Great River		Sta-Mon# 2350	LIR	Montauk	ROW
Suffolk	323	2	127	lmo06950	crossing at Great River		Sta-Mon# 2350	LIR	Montauk	Grade Crossing
Suffolk	323	2	127	lmo07000	ROW at Great River		Sta-Mon# 2355	LIR	Montauk	ROW
Suffolk	323	2	127	lmo07050	Parking at Great River		Sta-Mon# 2355	LIR	Montauk	Parking
Suffolk	323	2	127	lmo07100	GREAT RIVER STATION		Sta-Mon# 2355	LIR	Montauk	Station
Suffolk	323	2	127	lmo07200	ROW b Great River	Oakdale	Sta-Mon# 2360	LIR	Montauk	ROW
Suffolk	110	2	13	lmo51050	ROW b Amagansett	Montauk	Sta-Mon# 5745	LIR	Montauk	ROW
Suffolk	132	2	13	lpj05651	Easement b Syosset	Cold Sprin	Sta-Mon# 1681+31	LIR	Port Jefferson	Payable Easement
Suffolk	40	2	13	lro08650	ROW b Pinelawn	Wyandanch	Sta-Mon# 1835	LIR	Ronkonkoma	ROW
Suffolk	40	2	13	lro08750	ROW at Wyandanch		Sta-Mon# 1840	LIR	Ronkonkoma	ROW
Suffolk	40	2	13	lro08800	WYANDANCH STATION		Sta-Mon# 1840	LIR	Ronkonkoma	Station
Suffolk	40	2	13	lro08900	ROW b Wyandanch	Deer Park	Sta-Mon# 1845	LIR	Ronkonkoma	ROW
Suffolk	40	2	13	lro08950	ROW b Wyandanch	Deer Park	Sta-Mon# 1850	LIR	Ronkonkoma	ROW
Suffolk	40	2	13	lro09000	ROW b Wyandanch	Deer Park	Sta-Mon# 1855	LIR	Ronkonkoma	ROW
Suffolk	40	2	13	lro09050	ROW b Wyandanch	Deer Park	Sta-Mon# 1860	LIR	Ronkonkoma	ROW
Suffolk	61	2	13	lro09600	ROW b Wyandanch	Deer Park	Sta-Mon# 1905	LIR	Ronkonkoma	ROW
Suffolk	61	2	13	lro09650	ROW b Wyandanch	Deer Park	Sta-Mon# 1910	LIR	Ronkonkoma	ROW
Suffolk	61	2	13	lro09700	Footbridge b Wyandanch	Deer	Sta-Mon# 1910	LIR	Ronkonkoma	Footbridge
Suffolk	61	2	13	lro09750	ROW b Wyandanch	Deer Park	Sta-Mon# 1915	LIR	Ronkonkoma	ROW
Suffolk	69	2	13	lro38950	ROW b Riverhead	Mattituck	Sta-Mon# 4150	LIR	Ronkonkoma	ROW
Suffolk	69	2	13	lro39000	crossing b Riverhead	Mattituck	Sta-Mon# 4150	LIR	Ronkonkoma	Grade Crossing
Suffolk	69	2	13	lro39050	ROW b Riverhead	Mattituck	Sta-Mon# 4155	LIR	Ronkonkoma	ROW
Suffolk	69	2	13	lro39100	ROW b Riverhead	Mattituck	Sta-Mon# 4160	LIR	Ronkonkoma	ROW
Suffolk	69	2	13	lro39150	crossing b Riverhead	Mattituck	Sta-Mon# 4160	LIR	Ronkonkoma	Grade Crossing
Suffolk	69	2	13	lro39200	ROW b Riverhead	Mattituck	Sta-Mon# 4165	LIR	Ronkonkoma	ROW

## MTA PROPERTY LISTING FOR NYS REPORTING

Suffolk	69	2	13	Iro39250	crossing b Riverhead Mattituck Sta-Mon# 4165	LIR	Ronkonkoma	Grade Crossing
Suffolk	69	2	13	Iro39300	Land b Riverhead Mattituck Sta-Mon# 4165	LIR	Ronkonkoma	Land
Suffolk	69	2	13	Iro39350	ROW b Riverhead Mattituck Sta-Mon# 4170	LIR	Ronkonkoma	ROW
Suffolk	69	2	13	Iro39400	crossing b Riverhead Mattituck Sta-Mon# 4170	LIR	Ronkonkoma	Grade Crossing
Suffolk	69	2	13	Iro39450	ROW b Riverhead Mattituck Sta-Mon# 4175	LIR	Ronkonkoma	ROW
Suffolk	69	2	13	Iro39500	ROW b Riverhead Mattituck Sta-Mon# 4180	LIR	Ronkonkoma	ROW
Suffolk	69	2	13	Iro39550	crossing b Riverhead Mattituck Sta-Mon# 4180	LIR	Ronkonkoma	Grade Crossing
Suffolk	69	2	13	Iro39600	ROW b Riverhead Mattituck Sta-Mon# 4185	LIR	Ronkonkoma	ROW
Suffolk	69	2	13	Iro39650	Land b Riverhead Mattituck Sta-Mon# 4185	LIR	Ronkonkoma	Land
Suffolk	69	2	13	Iro39700	ROW b Riverhead Mattituck Sta-Mon# 4190	LIR	Ronkonkoma	ROW
Suffolk	69	2	13	Iro39750	ROW b Riverhead Mattituck Sta-Mon# 4195	LIR	Ronkonkoma	ROW
Suffolk	69	2	13	Iro39800	crossing b Riverhead Mattituck Sta-Mon# 4195	LIR	Ronkonkoma	Grade Crossing
Suffolk	69	2	13	Iro39850	ROW b Riverhead Mattituck Sta-Mon# 4200	LIR	Ronkonkoma	ROW
Suffolk	69	2	13	Iro39900	crossing b Riverhead Mattituck Sta-Mon# 4200	LIR	Ronkonkoma	Grade Crossing
Suffolk	358	2	14	Imo11500	ROW b Sayville Patchogue Sta-Mon# 2665	LIR	Montauk	ROW
Suffolk	358	2	14	Imo11550	Land b Sayville Patchogue Sta-Mon# 2665	LIR	Montauk	Land
Suffolk	358	2	14	Imo11600	ROW b Sayville Patchogue Sta-Mon# 2670	LIR	Montauk	ROW
Suffolk	89	2	14	Imo40450	ROW b S'hampton Bridgehamp Sta-Mon# 4850	LIR	Montauk	ROW
Suffolk	89	2	14	Imo40500	ROW b S'hampton Bridgehamp Sta-Mon# 4855	LIR	Montauk	ROW
Suffolk	89	2	14	Imo40550	ROW b S'hampton Bridgehamp Sta-Mon# 4860	LIR	Montauk	ROW
Suffolk	89	2	14	Imo40600	ROW b S'hampton Bridgehamp Sta-Mon# 4865	LIR	Montauk	ROW
Suffolk	89	2	14	Imo40650	ROW b S'hampton Bridgehamp Sta-Mon# 4870	LIR	Montauk	ROW
Suffolk	82	2	14	Imo40700	crossing b S'hampton Bridgeha Sta-Mon# 4870	LIR	Montauk	Grade Crossing
Suffolk	89	2	14	Imo40750	ROW b S'hampton Bridgehamp Sta-Mon# 4875	LIR	Montauk	ROW
Suffolk	40	2	14	Iro08853	Parking at Wyandanch 1617 Straight Path	LIR	Ronkonkoma	Parking
Suffolk	128	2	15	Icb14000	Central Branch ROW Sta-Mon #905	LIR	Central Branch	Land
Suffolk	5	2	15	Imo37850	ROW b Hampton Bays S Hamp Sta-Mon# 4660	LIR	Montauk	ROW
Suffolk	5	2	15	Imo37900	ROW b Hampton Bays S Hamp Sta-Mon# 4660	LIR	Montauk	Bridge
Suffolk	5	2	15	Imo37950	ROW b Hampton Bays S Hamp Sta-Mon# 4665	LIR	Montauk	ROW
Suffolk	5	2	15	Imo38000	ROW b Hampton Bays S Hamp Sta-Mon# 4670	LIR	Montauk	Parking
Suffolk	129	2	15	Imo49800	ROW b Amagansett Montauk Sta-Mon# 5620	LIR	Montauk	ROW
Suffolk	129	2	15	Imo49850	ROW b Amagansett Montauk Sta-Mon# 5625	LIR	Montauk	ROW
Suffolk	129	2	15	Imo49900	ROW b Amagansett Montauk Sta-Mon# 5630	LIR	Montauk	ROW
Suffolk	129	2	15	Imo49950	ROW b Amagansett Montauk Sta-Mon# 5635	LIR	Montauk	ROW
Suffolk	129	2	15	Imo50000	ROW b Amagansett Montauk Sta-Mon# 5640	LIR	Montauk	ROW
Suffolk	129	2	15	Imo50050	ROW b Amagansett Montauk Sta-Mon# 5645	LIR	Montauk	ROW

## MTA PROPERTY LISTING FOR NYS REPORTING

Suffolk	129	2	15	lmo50100	ROW b Amagansett Montauk	Sta-Mon# 5650	LIR	Montauk	ROW
Suffolk	129	2	15	lmo50150	ROW b Amagansett Montauk	Sta-Mon# 5655	LIR	Montauk	ROW
Suffolk	129	2	15	lmo50200	ROW b Amagansett Montauk	Sta-Mon# 5660	LIR	Montauk	ROW
Suffolk	129	2	15	lmo50250	ROW b Amagansett Montauk	Sta-Mon# 5665	LIR	Montauk	ROW
Suffolk	129	2	15	lmo50300	ROW b Amagansett Montauk	Sta-Mon# 5670	LIR	Montauk	ROW
Suffolk	129	2	15	lmo50350	ROW b Amagansett Montauk	Sta-Mon# 5675	LIR	Montauk	ROW
Suffolk	129	2	15	lmo50400	ROW b Amagansett Montauk	Sta-Mon# 5680	LIR	Montauk	ROW
Suffolk	9	2	16	lmo38050	ROW b Hampton Bays S Hamp	Sta-Mon# 4675	LIR	Montauk	ROW
Suffolk	9	2	16	lmo38100	ROW b Hampton Bays S Hamp	Sta-Mon# 4675	LIR	Montauk	Bridge
Suffolk	9	2	16	lmo38150	SOUTHAMPTON STATION	Sta-Mon# 4675	LIR	Montauk	Station
Suffolk	9	2	16	lmo38200	Parking at Southampton	Sta-Mon# 4675	LIR	Montauk	Parking
Suffolk	9	2	16	lmo38250	ROW b S'hampton Bridgehamp	Sta-Mon# 4680	LIR	Montauk	ROW
Suffolk	9	2	16	lmo38300	ROW b S'hampton Bridgehamp	Sta-Mon# 4685	LIR	Montauk	ROW
Suffolk	9	2	16	lmo38350	ROW b S'hampton Bridgehamp	Sta-Mon# 4690	LIR	Montauk	ROW
Suffolk	9	2	16	lmo38400	Land b S'hampton Bridgehamp	Sta-Mon# 4690	LIR	Montauk	Land
Suffolk	9	2	16	lmo38450	ROW b S'hampton Bridgehamp	Sta-Mon# 4695	LIR	Montauk	ROW
Suffolk	9	2	16	lmo38500	ROW b S'hampton Bridgehamp	Sta-Mon# 4700	LIR	Montauk	ROW
Suffolk	9	2	16	lmo38550	crossing b S'hampton Bridgeha	Sta-Mon# 4700	LIR	Montauk	Grade Crossing
Suffolk	27	2	17	lmo54050	crossing b Amagansett Montau	Sta-Mon# 6020	LIR	Montauk	Grade Crossing
Suffolk	27	2	17	lmo54100	ROW b Amagansett Montauk	Sta-Mon# 6025	LIR	Montauk	ROW
Suffolk	27	2	17	lmo54150	Land b Amagansett Montauk	Sta-Mon# 6025	LIR	Montauk	Land
Suffolk	27	2	17	lmo54200	ROW b Amagansett Montauk	Sta-Mon# 6030	LIR	Montauk	ROW
Suffolk	27	2	17	lmo54225	Easement b Amagansett Montauk	Sta-Mon#6030	LIR	Montauk	Receivable Easement
Suffolk	27	2	17	lmo54250	ROW b Amagansett Montauk	Sta-Mon# 6035	LIR	Montauk	ROW
Suffolk	27	2	17	lmo54300	ROW b Amagansett Montauk	Sta-Mon# 6040	LIR	Montauk	ROW
Suffolk	27	2	17	lmo54350	ROW b Amagansett Montauk	Sta-Mon# 6045	LIR	Montauk	ROW
Suffolk	27	2	17	lmo54400	ROW b Amagansett Montauk	Sta-Mon# 6050	LIR	Montauk	ROW
Suffolk	27	2	17	lmo54450	ROW b Amagansett Montauk	Sta-Mon# 6055	LIR	Montauk	ROW
Suffolk	27	2	17	lmo54500	ROW b Amagansett Montauk	Sta-Mon# 6060	LIR	Montauk	ROW
Suffolk	27	2	17	lmo54550	ROW b Amagansett Montauk	Sta-Mon# 6065	LIR	Montauk	ROW
Suffolk	27	2	17	lmo54600	ROW b Amagansett Montauk	Sta-Mon# 6070	LIR	Montauk	ROW
Suffolk	27	2	17	lmo54650	ROW at Montauk	Sta-Mon# 6075	LIR	Montauk	ROW
Suffolk	27	2	17	lmo54700	MONTAUK STATION	Sta-Mon# 6075	LIR	Montauk	Station
Suffolk	27	2	17	lmo54750	Yard at Montauk	Sta-Mon# 6075	LIR	Montauk	Yard
Suffolk	27	2	17	lmo54800	Parking at Montauk	Sta-Mon# 6075	LIR	Montauk	Parking
Suffolk	141	2	17.0	lpj07100	ROW b Cold Spr Har Hunt'on	Sta-Mon# 1785	LIR	Port Jefferson	ROW

## MTA PROPERTY LISTING FOR NYS REPORTING

Suffolk	141	2	17.0	lpj07150	ROW b Cold Spr Har	Hunt'on	Sta-Mon# 1790	LIR	Port Jefferson	ROW
Suffolk	141	2	17.0	lpj07200	ROW b Cold Spr Har	Hunt'on	Sta-Mon# 1795	LIR	Port Jefferson	ROW
Suffolk	289	2	18	lmo30850	ROW b W'hampton	H'ton Bays	Sta-Mon# 4090	LIR	Montauk	ROW
Suffolk	289	2	18	lmo30900	ROW b W'hampton	H'ton Bays	Sta-Mon# 4095	LIR	Montauk	ROW
Suffolk	289	2	18	lmo30950	ROW b W'hampton	H'ton Bays	Sta-Mon# 4100	LIR	Montauk	ROW
Suffolk	289	2	18	lmo31000	crossing b W'hampton	H'ton B	Sta-Mon# 4100	LIR	Montauk	Grade Crossing
Suffolk	289	2	18	lmo31050	ROW b W'hampton	H'ton Bays	Sta-Mon# 4105	LIR	Montauk	ROW
Suffolk	289	2	18	lmo31100	ROW b W'hampton	H'ton Bays	Sta-Mon# 4110	LIR	Montauk	ROW
Suffolk	289	2	18	lmo31150	crossing b W'hampton	H'ton B	Sta-Mon# 4110	LIR	Montauk	Grade Crossing
Suffolk	289	2	18	lmo31200	ROW b W'hampton	H'ton Bays	Sta-Mon# 4115	LIR	Montauk	ROW
Suffolk	289	2	18	lmo31250	ROW b W'hampton	H'ton Bays	Sta-Mon# 4120	LIR	Montauk	ROW
Suffolk	289	2	18	lmo31300	ROW b W'hampton	H'ton Bays	Sta-Mon# 4125	LIR	Montauk	ROW
Suffolk	289	2	18	lmo31325	crossing b W'hampton	H'ton B	Sta-Mon# 4125	LIR	Montauk	Grade Crossing
Suffolk	289	2	18	lmo31350	ROW b W'hampton	H'ton Bays	Sta-Mon# 4130	LIR	Montauk	ROW
Suffolk	289	2	18	lmo31400	ROW b W'hampton	H'ton Bays	Sta-Mon# 4135	LIR	Montauk	ROW
Suffolk	289	2	18	lmo31450	ROW b W'hampton	H'ton Bays	Sta-Mon# 4140	LIR	Montauk	ROW
Suffolk	289	2	18	lmo31500	ROW b W'hampton	H'ton Bays	Sta-Mon# 4145	LIR	Montauk	ROW
Suffolk	289	2	18	lmo31550	ROW b W'hampton	H'ton Bays	Sta-Mon# 4150	LIR	Montauk	ROW
Suffolk	289	2	18	lmo31600	crossing b W'hampton	H'ton B	Sta-Mon# 4155	LIR	Montauk	ROW
Suffolk	289	2	18	lmo31650	ROW b W'hampton	H'ton Bays	Sta-Mon# 4160	LIR	Montauk	ROW
Suffolk	141	2	18	lpj07250	ROW b Cold Spr Har	Hunt'on	Sta-Mon# 1800	LIR	Port Jefferson	ROW
Suffolk	141	2	18	lpj07300	crossing b Cold Spr Har	Hunt'o	Sta-Mon# 1800	LIR	Port Jefferson	Grade Crossing
Suffolk	141	2	18	lpj07350	ROW b Cold Spr Har	Hunt'on	Sta-Mon# 1805	LIR	Port Jefferson	ROW
Suffolk	72	2	19	lpj15150	ROW b Kings Pk	Smithtown	Sta-Mon# 2400	LIR	Port Jefferson	ROW
Suffolk	72	2	19	lpj15200	ROW b Kings Pk	Smithtown	Sta-Mon# 2405	LIR	Port Jefferson	ROW
Suffolk	72	2	19	lpj15250	ROW b Kings Pk	Smithtown	Sta-Mon# 2410	LIR	Port Jefferson	ROW
Suffolk	72	2	19	lpj15300	ROW b Kings Pk	Smithtown	Sta-Mon# 2415	LIR	Port Jefferson	ROW
Suffolk	72	2	19	lpj15350	ROW b Kings Pk	Smithtown	Sta-Mon# 2420	LIR	Port Jefferson	ROW
Suffolk	346	2	2	lmo06200	ROW b Islip	Great River	Sta-Mon# 2290	LIR	Montauk	ROW
Suffolk	346	2	2	lmo06250	crossing b Islip	Great River	Sta-Mon# 2290	LIR	Montauk	Grade Crossing
Suffolk	346	2	2	lmo06300	ROW b Islip	Great River	Sta-Mon# 2295	LIR	Montauk	ROW
Suffolk	86	2	2	lmo51200	ROW b Amagansett	Montauk	Sta-Mon# 5760	LIR	Montauk	ROW
Suffolk	86	2	2	lmo51250	ROW b Amagansett	Montauk	Sta-Mon# 5765	LIR	Montauk	ROW
Suffolk	86	2	2	lmo51300	ROW b Amagansett	Montauk	Sta-Mon# 5770	LIR	Montauk	ROW
Suffolk	86	2	2	lmo51350	ROW b Amagansett	Montauk	Sta-Mon# 5770	LIR	Montauk	ROW
Suffolk	86	2	2	lmo51400	ROW b Amagansett	Montauk	Sta-Mon# 5780	LIR	Montauk	ROW



## MTA PROPERTY LISTING FOR NYS REPORTING

Suffolk	86	2	2	lmo51450	ROW b Amagansett	Montauk	Sta-Mon# 5785	LIR	Montauk	ROW
Suffolk	86	2	2	lmo51500	ROW b Amagansett	Montauk	Sta-Mon# 5790	LIR	Montauk	ROW
Suffolk	86	2	2	lmo51550	ROW b Amagansett	Montauk	Sta-Mon# 5795	LIR	Montauk	ROW
Suffolk	86	2	2	lmo51600	ROW b Amagansett	Montauk	Sta-Mon# 5800	LIR	Montauk	ROW
Suffolk	86	2	2	lmo51650	ROW b Amagansett	Montauk	Sta-Mon# 5805	LIR	Montauk	ROW
Suffolk	86	2	2	lmo51700	ROW b Amagansett	Montauk	Sta-Mon# 5810	LIR	Montauk	ROW
Suffolk	86	2	2	lmo51750	ROW b Amagansett	Montauk	Sta-Mon# 5815	LIR	Montauk	ROW
Suffolk	86	2	2	lmo51800	ROW b Amagansett	Montauk	Sta-Mon# 5820	LIR	Montauk	ROW
Suffolk	86	2	2	lmo51850	ROW b Amagansett	Montauk	Sta-Mon# 5825	LIR	Montauk	ROW
Suffolk	86	2	2	lmo51900	ROW b Amagansett	Montauk	Sta-Mon# 5830	LIR	Montauk	ROW
Suffolk	86	2	2	lmo51950	ROW b Amagansett	Montauk	Sta-Mon# 5835	LIR	Montauk	ROW
Suffolk	86	2	2	lmo52000	crossing b Amagansett	Montauk	Sta-Mon# 5835	LIR	Montauk	Grade Crossing
Suffolk	86	2	2	lmo52050	ROW b Amagansett	Montauk	Sta-Mon# 5840	LIR	Montauk	ROW
Suffolk	86	2	2	lmo52100	ROW b Amagansett	Montauk	Sta-Mon# 5845	LIR	Montauk	ROW
Suffolk	86	2	2	lmo52150	ROW b Amagansett	Montauk	Sta-Mon# 5850	LIR	Montauk	ROW
Suffolk	86	2	2	lmo52200	ROW b Amagansett	Montauk	Sta-Mon# 5855	LIR	Montauk	ROW
Suffolk	86	2	2	lmo52250	ROW b Amagansett	Montauk	Sta-Mon# 5860	LIR	Montauk	ROW
Suffolk	86	2	2	lmo52300	ROW b Amagansett	Montauk	Sta-Mon# 5865	LIR	Montauk	ROW
Suffolk	86	2	2	lmo52350	ROW b Amagansett	Montauk	Sta-Mon# 5870	LIR	Montauk	ROW
Suffolk	86	2	2	lmo52400	ROW b Amagansett	Montauk	Sta-Mon# 5875	LIR	Montauk	ROW
Suffolk	86	2	2	lmo52450	ROW b Amagansett	Montauk	Sta-Mon# 5880	LIR	Montauk	ROW
Suffolk	86	2	2	lmo52500	Land b Amagansett	Montauk	Sta-Mon# 5880	LIR	Montauk	Land
Suffolk	86	2	2	lmo52550	ROW b Amagansett	Montauk	Sta-Mon# 5885	LIR	Montauk	ROW
Suffolk	86	2	2	lmo52600	ROW b Amagansett	Montauk	Sta-Mon# 5890	LIR	Montauk	ROW
Suffolk	86	2	2	lmo52650	ROW b Amagansett	Montauk	Sta-Mon# 5895	LIR	Montauk	ROW
Suffolk	86	2	2	lmo52700	ROW b Amagansett	Montauk	Sta-Mon# 5900	LIR	Montauk	ROW
Suffolk	86	2	2	lmo52750	ROW b Amagansett	Montauk	Sta-Mon# 5905	LIR	Montauk	ROW
Suffolk	273	2	2	lpj19300	ROW b St James	Stony Brook	Sta-Mon# 2725	LIR	Port Jefferson	ROW
Suffolk	273	2	2	lpj19350	ROW b St James	Stony Brook	Sta-Mon# 2730	LIR	Port Jefferson	ROW
Suffolk	35	2	2	lro06950	ROW b Farmingdale	Pinelawn	Sta-Mon# 1685	LIR	Ronkonkoma	ROW
Suffolk	35	2	2	lro07000	crossing b Farmingdale	Pinelawn	Sta-Mon# 1685	LIR	Ronkonkoma	Grade Crossing
Suffolk	35	2	2	lro07050	ROW b Farmingdale	Pinelawn	Sta-Mon# 1690	LIR	Ronkonkoma	ROW
Suffolk	35	2	2	lro07100	ROW b Farmingdale	Pinelawn	Sta-Mon# 1695	LIR	Ronkonkoma	ROW
Suffolk	35	2	2	lro07150	ROW b Farmingdale	Pinelawn	Sta-Mon# 1700	LIR	Ronkonkoma	ROW
Suffolk	35	2	2	lro07200	ROW b Farmingdale	Pinelawn	Sta-Mon# 1705	LIR	Ronkonkoma	ROW
Suffolk	35	2	2	lro07250	ROW b Farmingdale	Pinelawn	Sta-Mon# 1710	LIR	Ronkonkoma	ROW

## MTA PROPERTY LISTING FOR NYS REPORTING

Suffolk	35	2	2	Iro07300	ROW at Pinelawn	Sta-Mon# 1715	LIR	Ronkonkoma	ROW
Suffolk	35	2	2	Iro07350	PINELAWN STATION	Sta-Mon# 1715	LIR	Ronkonkoma	Station
Suffolk	35	2	2	Iro07400	Parking at Pinelawn	Sta-Mon# 1715	LIR	Ronkonkoma	Parking
Suffolk	665	2	2	Iro24100	ROW b Medford Yaphank	Sta-Mon# 3095	LIR	Ronkonkoma	ROW
Suffolk	665	2	2	Iro24150	ROW at Yaphank	Sta-Mon# 3100	LIR	Ronkonkoma	ROW
Suffolk	665	2	2	Iro24200	YAPHANK STATION	Sta-Mon# 3100	LIR	Ronkonkoma	Station
Suffolk	665	2	2	Iro24250	Parking at Yaphank	Sta-Mon# 3100	LIR	Ronkonkoma	Parking
Suffolk	665	2	2	Iro24300	crossing at Yaphank	Sta-Mon# 3100	LIR	Ronkonkoma	Grade Crossing
Suffolk	977.7	2	20	Imo15250	ROW b Patchogue Bellport	Sta-Mon# 2890	LIR	Montauk	ROW
Suffolk	977.7	2	20	Imo15300	ROW b Patchogue Bellport	Sta-Mon# 2895	LIR	Montauk	ROW
Suffolk	977.7	2	20	Imo15350	ROW b Patchogue Bellport	Sta-Mon# 2900	LIR	Montauk	ROW
Suffolk	977.7	2	20	Imo15400	ROW b Patchogue Bellport	Sta-Mon# 2905	LIR	Montauk	ROW
Suffolk	977.7	2	20	Imo15450	ROW b Patchogue Bellport	Sta-Mon# 2910	LIR	Montauk	ROW
Suffolk	977.7	2	20	Imo15500	ROW b Patchogue Bellport	Sta-Mon# 2910	LIR	Montauk	Bridge
Suffolk	355	2	20	Imo27300	ROW b Speonk Westhampton	Sta-Mon# 3825	LIR	Montauk	ROW
Suffolk	355	2	20	Imo27350	ROW b Speonk Westhampton	Sta-Mon# 3830	LIR	Montauk	ROW
Suffolk	355	2	20	Imo27400	crossing b Speonk Westhampt	Sta-Mon# 3830	LIR	Montauk	Grade Crossing
Suffolk	355	2	20	Imo27450	ROW b Speonk Westhampton	Sta-Mon# 3835	LIR	Montauk	ROW
Suffolk	355	2	20	Imo27500	ROW b Speonk Westhampton	Sta-Mon# 3840	LIR	Montauk	ROW
Suffolk	355	2	20	Imo27600	ROW b Speonk Westhampton	Sta-Mon# 3845	LIR	Montauk	ROW
Suffolk	355	2	20	Imo27650	crossing b Speonk Westhampt	Sta-Mon# 3845	LIR	Montauk	Grade Crossing
Suffolk	355	2	20	Imo27700	ROW b Speonk Westhampton	Sta-Mon# 3850	LIR	Montauk	ROW
Suffolk	355	2	20	Imo27750	ROW b Speonk Westhampton	Sta-Mon# 3855	LIR	Montauk	ROW
Suffolk	355	2	20	Imo27800	ROW b Speonk Westhampton	Sta-Mon# 3860	LIR	Montauk	ROW
Suffolk	355	2	20	Imo27850	ROW b Speonk Westhampton	Sta-Mon# 3865	LIR	Montauk	ROW
Suffolk	355	2	20	Imo27900	ROW b Speonk Westhampton	Sta-Mon# 3870	LIR	Montauk	ROW
Suffolk	355	2	20	Imo27950	ROW b Speonk Westhampton	Sta-Mon# 3875	LIR	Montauk	ROW
Suffolk	355	2	20	Imo28000	ROW b Speonk Westhampton	Milepost# 3880	LIR	Montauk	ROW
Suffolk	108	2	20.1	Iro44400	ROW b Mattituck Southold	Sta-Mon# 4435	LIR	Ronkonkoma	ROW
Suffolk	108	2	20.1	Iro44450	crossing b Mattituck Southold	Sta-Mon# 4435	LIR	Ronkonkoma	Grade Crossing
Suffolk	108	2	20.1	Iro44500	ROW b Mattituck Southold	Sta-Mon# 4440	LIR	Ronkonkoma	ROW
Suffolk	108	2	20.1	Iro44550	crossing b Mattituck Southold	Sta-Mon# 4440	LIR	Ronkonkoma	Grade Crossing
Suffolk	108	2	20.1	Iro44600	ROW b Mattituck Southold	Sta-Mon# 4445	LIR	Ronkonkoma	ROW
Suffolk	101	2	20.1	Iro44650	ROW b Mattituck Southold	Sta-Mon# 4450	LIR	Ronkonkoma	ROW
Suffolk	108	2	20.1	Iro44700	ROW b Mattituck Southold	Sta-Mon# 4455	LIR	Ronkonkoma	ROW
Suffolk	108	2	20.1	Iro44750	crossing b Mattituck Southold	Sta-Mon# 4455	LIR	Ronkonkoma	Grade Crossing

## MTA PROPERTY LISTING FOR NYS REPORTING

Suffolk	108	2	20.1	Iro44800	Land b Mattituck Southold	Sta-Mon# 4455	LIR	Ronkonkoma	Land
Suffolk	108	2	20.1	Iro44850	ROW b Mattituck Southold	Sta-Mon# 4460	LIR	Ronkonkoma	ROW
Suffolk	108	2	20.1	Iro44900	ROW b Mattituck Southold	Sta-Mon# 4465	LIR	Ronkonkoma	ROW
Suffolk	108	2	20.1	Iro44950	ROW b Mattituck Southold	Sta-Mon# 4470	LIR	Ronkonkoma	ROW
Suffolk	108	2	20.1	Iro45000	ROW b Mattituck Southold	Sta-Mon# 4475	LIR	Ronkonkoma	ROW
Suffolk	108	2	20.1	Iro45050	crossing b Mattituck Southold	Sta-Mon# 4475	LIR	Ronkonkoma	Grade Crossing
Suffolk	350	2	21	Imo26095	Speonk Parking Lot	61 North Phillips Ave	LIR	Montauk	Parking
Suffolk	344	2	22	Imo04900	ROW b Bay Shore Islip	Sta-Mon# 2210	LIR	Montauk	ROW
Suffolk	344	2	22	Imo04950	ROW b Bay Shore Islip	Sta-Mon# 2215	LIR	Montauk	ROW
Suffolk	344	2	22	Imo05000	crossing b Bay Shore Islip	Sta-Mon# 2220	LIR	Montauk	Grade Crossing
Suffolk	344	2	22	Imo05050	ROW b Bay Shore Islip	Sta-Mon# 2220	LIR	Montauk	Bridge
Suffolk	350	2	22	Imo25750	ROW b Mastic Shirley Speonk	Sta-Mon# 3710	LIR	Montauk	ROW
Suffolk	350	2	22	Imo25800	ROW b Mastic Shirley Speonk	Sta-Mon# 3715	LIR	Montauk	ROW
Suffolk	350	2	22	Imo25850	ROW b Mastic Shirley Speonk	Sta-Mon# 3720	LIR	Montauk	ROW
Suffolk	350	2	22	Imo25900	ROW b Mastic Shirley Speonk	Sta-Mon# 3725	LIR	Montauk	ROW
Suffolk	350	2	22	Imo25950	ROW b Mastic Shirley Speonk	Sta-Mon# 3730	LIR	Montauk	ROW
Suffolk	350	2	22	Imo26000	Xing b Mastic Shirley Speonk	Sta-Mon# 3735	LIR	Montauk	Grade Crossing
Suffolk	350	2	22	Imo26050	Parking at Speonk	Sta-Mon# 3735	LIR	Montauk	Parking
Suffolk	800	2	22	Iro18125	Parking at Ronkonkoma Station	Sta-Mon 2570	LIR	Ronkonkoma	Parking
Suffolk	007	2	22.1	Imo00452	P Esmnt b Babylon Bay Shore	Sta-Mon #1922	LIR	Montauk	Payable Easement
Suffolk	134	2	23	lpj22150	ROW b Stony Brook Pt Jeff'son	Sta-Mon# 2925	LIR	Port Jefferson	ROW
Suffolk	134	2	23	lpj22200	ROW b Stony Brook Pt Jeff'son	Sta-Mon# 2930	LIR	Port Jefferson	ROW
Suffolk	134	2	23	lpj22250	ROW b Stony Brook Pt Jeff'son	Sta-Mon# 2935	LIR	Port Jefferson	ROW
Suffolk	77	2	23.1	lpj16202	Town Owned Parking Lot 120	Sta-Mon 2480	LIR	Port Jefferson	Parking
Suffolk	197	2	24	lba33000	ROW at Copiague	Sta-Mon# 1675	LIR	Babylon	ROW
Suffolk	197	2	24	lba33100	crossing at Copiague	Sta-Mon# 1675	LIR	Babylon	Grade Crossing
Suffolk	197	2	24	lba33200	COPIAGUE STATION	Sta-Mon# 1675	LIR	Babylon	Station
Suffolk	197	2	24	lba33300	Parking at Copiague (Lot 031	1Sta-Mon# 1675	LIR	Babylon	Parking
Suffolk	197	2	24	lba33400	Parking at Copiague (Lot 031	3Sta-Mon# 1675	LIR	Babylon	Parking
Suffolk	197	2	24	lba33500	ROW at Copiague	Sta-Mon# 1680	LIR	Babylon	ROW
Suffolk	197	2	24	lba33600	ROW at Copiague	Sta-Mon# 1685	LIR	Babylon	ROW
Suffolk	13	2	25	Imo13730	Village Parking at Patchogue	Sta-Mon 2800	LIR	Montauk	Parking
Suffolk	134	2	25	lpj06651	P Esmt b Cold Spring Huntingt	Sta-Mon# 1751+35	LIR	Port Jefferson	Payable Easement
Suffolk	77	2	25	lpj16201	Smithtown Station Improvemen	Sta-Mon# 2480	LIR	Port Jefferson	Payable Easement
Suffolk	13	2	27	Imo13725	County Rd 19	County Rd 19 & 28	LIR	Montauk	Receivable Easement
Suffolk	13	2	27	Imo13726	County Rd 19	County Rd 19 & 28	LIR	Montauk	Receivable Easement

## MTA PROPERTY LISTING FOR NYS REPORTING

Suffolk	157	2	28	lro11602	Easement at Brentwood Station Sta-Mon# 2065+34.40	LIR	Ronkonkoma	Payable Easement
Suffolk	157	2	28	lro11652	Easement at Brentwood Station Sta-Mon# 2070+90.46	LIR	Ronkonkoma	Payable Easement
Suffolk	157	2	28	lro16601	Easements at Brentwood Statio Sta-Mon# 2065+34.40	LIR	Ronkonkoma	Payable Easement
Suffolk	157	2	28	lro16651	Easements at Brentwood Statio Sta-Mon# 2068+43.86	LIR	Ronkonkoma	Payable Easement
Suffolk	83	2	29	lro16650	ROW b Central Islip Ronkonkor Sta-Mon# 2455	LIR	Ronkonkoma	ROW
Suffolk	83	2	29	lro16700	ROW b Central Islip Ronkonkor Sta-Mon# 2460	LIR	Ronkonkoma	ROW
Suffolk	83	2	29	lro16750	ROW b Central Islip Ronkonkor Sta-Mon# 2465	LIR	Ronkonkoma	ROW
Suffolk	83	2	29	lro16800	ROW b Central Islip Ronkonkor Sta-Mon# 2470	LIR	Ronkonkoma	ROW
Suffolk	83	2	29	lro16850	Land b Central Islip Ronkon Sta-Mon# 2470	LIR	Ronkonkoma	Land
Suffolk	53	2	29.1	lro51700	ROW b Southold Greenport Sta-Mon# 4885	LIR	Ronkonkoma	ROW
Suffolk	53	2	29.1	lro51750	Bridge b Southold Greenport Sta-Mon# 4885	LIR	Ronkonkoma	Bridge
Suffolk	53	2	29.1	lro51800	Land b Southold Greenport Sta-Mon# 4885	LIR	Ronkonkoma	Land
Suffolk	53	2	29.1	lro51850	ROW b Southold Greenport Sta-Mon# 4890	LIR	Ronkonkoma	ROW
Suffolk	355	2	3	lmo09800	crossing b Oakdale Sayville Sta-Mon# 2565	LIR	Montauk	Grade Crossing
Suffolk	355	2	3	lmo09850	ROW b Oakdale Sayville Sta-Mon# 2570	LIR	Montauk	ROW
Suffolk	355	2	3	lmo09900	Land b Oakdale Sayville Sta-Mon# 2570	LIR	Montauk	Land
Suffolk	355	2	3	lmo09950	ROW b Oakdale Sayville Sta-Mon# 2575	LIR	Montauk	ROW
Suffolk	355	2	3	lmo10000	ROW b Oakdale Sayville Sta-Mon# 2575	LIR	Montauk	ROW
Suffolk	355	2	3	lmo10050	ROW b Oakdale Sayville Sta-Mon# 2580	LIR	Montauk	ROW
Suffolk	977.7	2	3	lmo15550	ROW b Patchogue Bellport Sta-Mon# 2915	LIR	Montauk	ROW
Suffolk	251	2	3	lmo31700	ROW b W'hampton H'ton Bays Sta-Mon# 4165	LIR	Montauk	ROW
Suffolk	251	2	3	lmo31750	ROW b W'hampton H'ton Bays Sta-Mon# 4170	LIR	Montauk	ROW
Suffolk	251	2	3	lmo31800	ROW b W'hampton H'ton Bays Sta-Mon# 4175	LIR	Montauk	ROW
Suffolk	251	2	3	lmo31850	ROW b W'hampton H'ton Bays Sta-Mon# 4180	LIR	Montauk	ROW
Suffolk	10	2	3	lmo38600	ROW b S'hampton Bridgehamp Sta-Mon# 4705	LIR	Montauk	ROW
Suffolk	10	2	3	lmo38650	ROW b S'hampton Bridgehamp Sta-Mon# 4710	LIR	Montauk	ROW
Suffolk	105	2	30	lpj08600	ROW b Huntington Greenlawn Sta-Mon# 1905	LIR	Port Jefferson	ROW
Suffolk	105	2	30	lpj08650	crossing b Huntington Greenlawn Sta-Mon# 1905	LIR	Port Jefferson	Grade Crossing
Suffolk	105	2	30	lpj08700	ROW b Huntington Greenlawn Sta-Mon# 1910	LIR	Port Jefferson	ROW
Suffolk	105	2	30	lpj08750	ROW b Huntington Greenlawn Sta-Mon# 1915	LIR	Port Jefferson	ROW
Suffolk	105	2	30	lpj08800	ROW b Huntington Greenlawn Sta-Mon# 1920	LIR	Port Jefferson	ROW
Suffolk	105	2	30	lpj08850	ROW b Huntington Greenlawn Sta-Mon# 1925	LIR	Port Jefferson	ROW
Suffolk	105	2	30	lpj08900	ROW b Huntington Greenlawn Sta-Mon# 1930	LIR	Port Jefferson	ROW
Suffolk	105	2	30	lpj08950	ROW b Huntington Greenlawn Sta-Mon# 1935	LIR	Port Jefferson	ROW
Suffolk	77	2	30	lpj16200	ROW b Smithtown Sta-Mon# 2480	LIR	Port Jefferson	ROW
Suffolk	77	2	30	lpj16250	SMITHTOWN STATION Sta-Mon# 2480	LIR	Port Jefferson	Station

## MTA PROPERTY LISTING FOR NYS REPORTING

Suffolk	77	2	30	lpj16350	crossing b Smithtown	Sta-Mon# 2480	LIR	Port Jefferson	Grade Crossing
Suffolk	77	2	30	lpj16400	ROW b Smithtown St James	Sta-Mon# 2485	LIR	Port Jefferson	ROW
Suffolk	77	2	30	lpj16450	ROW b Smithtown St James	Sta-Mon# 2490	LIR	Port Jefferson	ROW
Suffolk	140	2	31.1	lro43200	ROW b Mattituck Southold	Sta-Mon# 4370	LIR	Ronkonkoma	ROW
Suffolk	140	2	31.1	lro43250	crossing b Mattituck Southold	Sta-Mon# 4370	LIR	Ronkonkoma	Grade Crossing
Suffolk	140	2	31.1	lro43300	Sidetrack b Mattituck Southo	Sta-Mon# 4370	LIR	Ronkonkoma	Sidetrack
Suffolk	140	2	31.1	lro43350	ROW b Mattituck Southold	Sta-Mon# 4375	LIR	Ronkonkoma	ROW
Suffolk	63	2	31.1	lro49700	ROW b Southold Greenport	Sta-Mon# 4765	LIR	Ronkonkoma	ROW
Suffolk	63	2	31.1	lro49750	crossing b Southold Greenpor	Sta-Mon# 4765	LIR	Ronkonkoma	Grade Crossing
Suffolk	63	2	31.1	lro49800	Parking b Southold Greenport	Sta-Mon# 4765	LIR	Ronkonkoma	Parking
Suffolk	63	2	31.1	lro49850	ROW b Southold Greenport	Sta-Mon# 4765	LIR	Ronkonkoma	ROW
Suffolk	63	2	31.1	lro49900	Sidetrack b Southold Green	Sta-Mon# 4770	LIR	Ronkonkoma	Sidetrack
Suffolk	63	2	31.1	lro49950	ROW b Southold Greenport	Sta-Mon# 4775	LIR	Ronkonkoma	ROW
Suffolk	63	2	31.1	lro49955	Xing b Southold Greenport	sta-mon 4775	LIR	Ronkonkoma	Grade Crossing
Suffolk	140	2	31.2	lro43100	ROW b Mattituck Southold	Sta-Mon# 4365	LIR	Ronkonkoma	ROW
Suffolk	140	2	31.2	lro43150	crossing b Mattituck Southold	Sta-Mon# 4365	LIR	Ronkonkoma	Grade Crossing
Suffolk	224	2	35.003	lmo33101	Land @ Hampton Bays	w/o Ponquogue Rd (Lot 35.003)	LIR	Montauk	Land
Suffolk	157	2	35.1	lro11450	ROW b Deer Pk Brentwood	Sta-Mon# 2055	LIR	Ronkonkoma	ROW
Suffolk	157	2	35.1	lro11500	crossing b Deer Pk Brentwooc	Sta-Mon# 2055	LIR	Ronkonkoma	Grade Crossing
Suffolk	157	2	35.1	lro11550	ROW b Deer Pk Brentwood	Sta-Mon# 2060	LIR	Ronkonkoma	ROW
Suffolk	157	2	35.1	lro11600	ROW b Deer Park Brentwood	Sta-Mon# 2065	LIR	Ronkonkoma	ROW
Suffolk	157	2	35.1	lro11650	ROW b Deer Pk Brentwood	Sta-Mon# 2070	LIR	Ronkonkoma	ROW
Suffolk	157	2	35.1	lro11700	Bridge b Deer Pk Brentwood	Sta-Mon# 2070	LIR	Ronkonkoma	Bridge
Suffolk	157	2	35.1	lro11750	ROW b Deer Pk Brentwood	Sta-Mon# 2075	LIR	Ronkonkoma	ROW
Suffolk	157	2	35.1	lro11800	ROW b Deer Pk Brentwood	Sta-Mon# 2080	LIR	Ronkonkoma	ROW
Suffolk	157	2	35.1	lro11850	Stat not in use at Pine Aire	Sta-Mon# 2080	LIR	Ronkonkoma	Stat. not in use
Suffolk	157	2	35.1	lro11900	Land b Deer Pk Brentwood	Sta-Mon# 2080	LIR	Ronkonkoma	Land
Suffolk	157	2	36	lro11651	Substation M 211	Sta-Mon# 2070+90.06	LIR	Ronkonkoma	Substation
Suffolk	4	2	37	lba32300	ROW b Amityville Copiague	Sta-Mon# 1650	LIR	Babylon	ROW
Suffolk	4	2	37	lba32400	crossing b Amityville Copiague	Sta-Mon# 1650	LIR	Babylon	Grade Crossing
Suffolk	4	2	37	lba32500	Land b Amityville Copiague	Sta-Mon# 1650	LIR	Babylon	Land
Suffolk	4	2	37	lba32600	ROW b Amityville Copiague	Sta-Mon# 1655	LIR	Babylon	ROW
Suffolk	326	2	39	lmo08500	ROW at Oakdale	Sta-Mon# 2460	LIR	Montauk	ROW
Suffolk	326	2	39	lmo08550	crossing b at Oakdale Sta	Sta-Mon# 2465	LIR	Montauk	Grade Crossing
Suffolk	326	2	39	lmo08600	OAKDALE STATION	Sta-Mon# 2470	LIR	Montauk	Station
Suffolk	326	2	39	lmo08650	ROW at Oakdale	Sta-Mon# 2470	LIR	Montauk	ROW

## MTA PROPERTY LISTING FOR NYS REPORTING

Suffolk	326	2	39	lmo08700	Parking at Oakdale	Sta-Mon# 2470	LIR	Montauk	Parking
Suffolk	326	2	39	lmo08750	Parking at Oakdale	Sta-Mon# 2470	LIR	Montauk	Parking
Suffolk	326	2	39	lmo08800	ROW at Oakdale	Sta-Mon# 2475	LIR	Montauk	ROW
Suffolk	326	2	39	lmo08850	ROW at Oakdale	Sta-Mon# 2480	LIR	Montauk	ROW
Suffolk	326	2	39	lmo08900	ROW at Oakdale	Sta-Mon# 2485	LIR	Montauk	ROW
Suffolk	27	2	39	lpj14050	ROW b Kings Pk Smithtown	Sta-Mon# 2295	LIR	Port Jefferson	ROW
Suffolk	27	2	39	lpj14100	crossing b Kings Pk Smithtown	Sta-Mon# 2295	LIR	Port Jefferson	Grade Crossing
Suffolk	152	2	4	lmo49200	ROW b Amagansett Montauk	Sta-Mon# 5560	LIR	Montauk	ROW
Suffolk	152	2	4	lmo49250	ROW b Amagansett Montauk	Sta-Mon# 5565	LIR	Montauk	ROW
Suffolk	152	2	4	lmo49300	ROW b Amagansett Montauk	Sta-Mon# 5570	LIR	Montauk	ROW
Suffolk	152	2	4	lmo49350	ROW b Amagansett Montauk	Sta-Mon# 5575	LIR	Montauk	ROW
Suffolk	152	2	4	lmo49400	ROW b Amagansett Montauk	Sta-Mon# 5580	LIR	Montauk	ROW
Suffolk	152	2	4	lmo49450	ROW b Amagansett Montauk	Sta-Mon# 5585	LIR	Montauk	ROW
Suffolk	152	2	4	lmo49500	ROW b Amagansett Montauk	Sta-Mon# 5590	LIR	Montauk	ROW
Suffolk	30	2	4	lro06150	ROW b Farmingdale Pinelawn	Sta-Mon# 1620	LIR	Ronkonkoma	ROW
Suffolk	30	2	4	lro06200	Land b Farmingdale Pinelawn	Sta-Mon# 1620	LIR	Ronkonkoma	Land
Suffolk	30	2	4	lro06250	ROW b Farmingdale Pinelawn	Sta-Mon# 1625	LIR	Ronkonkoma	ROW
Suffolk	30	2	4	lro06300	ROW b Farmingdale Pinelawn	Sta-Mon# 1630	LIR	Ronkonkoma	ROW
Suffolk	30	2	4	lro06350	ROW b Farmingdale Pinelawn	Sta-Mon# 1635	LIR	Ronkonkoma	ROW
Suffolk	704	2	4	lro23400	ROW b Medford Yaphank	Sta-Mon# 3025	LIR	Ronkonkoma	ROW
Suffolk	704	2	4	lro23450	ROW b Medford Yaphank	Sta-Mon# 3030	LIR	Ronkonkoma	ROW
Suffolk	704	2	4	lro23500	ROW b Medford Yaphank	Sta-Mon# 3035	LIR	Ronkonkoma	ROW
Suffolk	704	2	4	lro23550	ROW b Medford Yaphank	Sta-Mon# 3040	LIR	Ronkonkoma	ROW
Suffolk	704	2	4	lro23600	ROW b Medford Yaphank	Sta-Mon# 3045	LIR	Ronkonkoma	ROW
Suffolk	125	2	4	lro33200	ROW b Yaphank Riverhead	Sta-Mon# 3820	LIR	Ronkonkoma	ROW
Suffolk	125	2	4	lro33250	crossing b Yaphank Riverhead	Sta-Mon# 3820	LIR	Ronkonkoma	Grade Crossing
Suffolk	125	2	4	lro33300	ROW b Yaphank Riverhead	Sta-Mon# 3825	LIR	Ronkonkoma	ROW
Suffolk	125	2	4	lro33350	crossing b Yaphank Riverhead	Sta-Mon# 3825	LIR	Ronkonkoma	Grade Crossing
Suffolk	125	2	4	lro33400	ROW b Yaphank Riverhead	Sta-Mon# 3830	LIR	Ronkonkoma	ROW
Suffolk	125	2	4	lro33450	ROW b Yaphank Riverhead	Sta-Mon# 3835	LIR	Ronkonkoma	ROW
Suffolk	125	2	4	lro33500	Bridge b Yaphank Riverhead	Sta-Mon# 3835	LIR	Ronkonkoma	Bridge
Suffolk	125	2	4	lro33550	ROW b Yaphank Riverhead	Sta-Mon# 3840	LIR	Ronkonkoma	ROW
Suffolk	125	2	4	lro33600	Sidetrack b Yaphank Riverhead	Sta-Mon# 3840	LIR	Ronkonkoma	Sidetrack
Suffolk	96	2	4.1	lro45600	ROW b Mattituck Southold	Sta-Mon# 4510	LIR	Ronkonkoma	ROW
Suffolk	96	2	4.1	lro45650	Old Cutchogue Station	Sta-Mon# 4510	LIR	Ronkonkoma	Stat. not in use
Suffolk	96	2	4.1	lro45700	Land b Mattituck Southold	Sta-Mon# 4510	LIR	Ronkonkoma	Land

## MTA PROPERTY LISTING FOR NYS REPORTING

Suffolk	96	2	4.1	Iro45750	Land b Mattituck Southold	Sta-Mon# 4510	LIR	Ronkonkoma	Land
Suffolk	96	2	4.1	Iro45800	crossing b Mattituck Southold	Sta-Mon# 4510	LIR	Ronkonkoma	Grade Crossing
Suffolk	96	2	4.1	Iro45850	ROW b Mattituck Southold	Sta-Mon# 4515	LIR	Ronkonkoma	ROW
Suffolk	96	2	4.1	Iro45900	crossing b Mattituck Southold	Sta-Mon# 4515	LIR	Ronkonkoma	Grade Crossing
Suffolk	96	2	4.1	Iro45950	ROW b Mattituck Southold	Sta-Mon# 4520	LIR	Ronkonkoma	ROW
Suffolk	96	2	4.1	Iro46000	ROW b Mattituck Southold	Sta-Mon# 4525	LIR	Ronkonkoma	ROW
Suffolk	96	2	4.1	Iro46050	ROW b Mattituck Southold	Sta-Mon# 4530	LIR	Ronkonkoma	ROW
Suffolk	96	2	4.1	Iro46100	crossing b Mattituck Southold	Sta-Mon# 4530	LIR	Ronkonkoma	Grade Crossing
Suffolk	96	2	4.1	Iro46150	ROW b Mattituck Southold	Sta-Mon# 4535	LIR	Ronkonkoma	ROW
Suffolk	96	2	4.1	Iro46200	ROW b Mattituck Southold	Sta-Mon# 4540	LIR	Ronkonkoma	ROW
Suffolk	96	2	4.1	Iro46250	crossing b Mattituck Southold	Sta-Mon# 4540	LIR	Ronkonkoma	Grade Crossing
Suffolk	56	2	40	Iro08452	Substation G 26 Gardenette	Block 2 Lot 40	LIR	Ronkonkoma	Substation
Suffolk	39	2	41	lpj18600	ROW b St James Stony Brook	Sta-Mon# 2665	LIR	Port Jefferson	ROW
Suffolk	39	2	41	lpj18650	ROW b St James Stony Brook	Sta-Mon# 2670	LIR	Port Jefferson	ROW
Suffolk	129	2	45	Iro34750	ROW b Riverhead Mattituck	Sta-Mon# 3905	LIR	Ronkonkoma	ROW
Suffolk	129	2	45	Iro34800	crossing b Riverhead Mattituck	Sta-Mon# 3905	LIR	Ronkonkoma	Grade Crossing
Suffolk	129	2	45	Iro34850	ROW b Riverhead Mattituck	Sta-Mon# 3910	LIR	Ronkonkoma	ROW
Suffolk	129	2	45	Iro34900	crossing b Riverhead Mattituck	Sta-Mon# 3910	LIR	Ronkonkoma	Grade Crossing
Suffolk	129	2	45	Iro34950	Land b Riverhead Mattituck	Sta-Mon# 3910	LIR	Ronkonkoma	Land
Suffolk	129	2	45	Iro35000	Land b Riverhead Mattituck	Sta-Mon# 3910	LIR	Ronkonkoma	Land
Suffolk	129	2	45	Iro35050	ROW b Riverhead Mattituck	Sta-Mon# 3915	LIR	Ronkonkoma	ROW
Suffolk	129	2	45	Iro35100	crossing b Riverhead Mattituck	Sta-Mon# 3915	LIR	Ronkonkoma	Grade Crossing
Suffolk	224	2	45.2	Imo33102	Rec Esmt @ Hampton bays	Mon 4285 (Lot 45.2)	LIR	Montauk	Receivable Easement
Suffolk	30	2	46	lpj14500	ROW b Kings Pk Smithtown	Sta-Mon# 2335	LIR	Port Jefferson	ROW
Suffolk	54	2	47	Imo42200	ROW b Bridgehampton E'hamp	Sta-Mon# 4995	LIR	Montauk	ROW
Suffolk	54	2	47	Imo42250	ROW b Bridgehampton E'hamp	Sta-Mon# 5000	LIR	Montauk	ROW
Suffolk	54	2	47	Imo42300	ROW b Bridgehampton E'hamp	Sta-Mon# 5005	LIR	Montauk	ROW
Suffolk	54	2	47	Imo42350	ROW b Bridgehampton E'hamp	Sta-Mon# 5010	LIR	Montauk	ROW
Suffolk	54	2	47	Imo42400	ROW b Bridgehampton E'hamp	Sta-Mon# 5015	LIR	Montauk	ROW
Suffolk	54	2	47	Imo42450	ROW b Bridgehampton E'hamp	Sta-Mon# 5015	LIR	Montauk	Bridge
Suffolk	54	2	47	Imo42500	ROW b Bridgehampton E'hamp	Sta-Mon# 5020	LIR	Montauk	ROW
Suffolk	54	2	47	Imo42550	ROW b Bridgehampton E'hamp	Sta-Mon# 5025	LIR	Montauk	ROW
Suffolk	54	2	47	Imo42600	ROW b Bridgehampton E'hamp	Sta-Mon# 5030	LIR	Montauk	ROW
Suffolk	54	2	47	Imo42650	ROW b Bridgehampton E'hamp	Sta-Mon# 5035	LIR	Montauk	ROW
Suffolk	54	2	47	Imo42700	ROW b Bridgehampton E'hamp	Sta-Mon# 5035	LIR	Montauk	Bridge
Suffolk	54	2	47	Imo42750	ROW b Bridgehampton E'hamp	Sta-Mon# 5040	LIR	Montauk	ROW

## MTA PROPERTY LISTING FOR NYS REPORTING

Suffolk	16	2	48	lba37000	ROW b Lindenhurst Babylon Sta-Mon# 1800	LIR	Babylon	ROW
Suffolk	136	2	49.0	lpj22700	crossing b Stony Brook Pt Jeff Sta-Mon# 2970	LIR	Port Jefferson	Grade Crossing
Suffolk	136	2	49.0	lpj22750	ROW b Stony Brook Pt Jeff'son Sta-Mon# 2975	LIR	Port Jefferson	ROW
Suffolk	136	2	49.0	lpj22800	crossing b Stony Brook Pt Jeff Sta-Mon# 2975	LIR	Port Jefferson	Grade Crossing
Suffolk	136	2	49.0	lpj22850	ROW b Stony Brook Pt Jeff'son Sta-Mon# 2980	LIR	Port Jefferson	ROW
Suffolk	136	2	49.0	lpj22900	ROW b Stony Brook Pt Jeff'son Sta-Mon# 2985	LIR	Port Jefferson	ROW
Suffolk	136	2	49.0	lpj22950	ROW b Stony Brook Pt Jeff'son Sta-Mon# 2990	LIR	Port Jefferson	ROW
Suffolk	136	2	49.0	lpj23000	Bridge b Stony Brook Pt Jeff Sta-Mon# 2990	LIR	Port Jefferson	Bridge
Suffolk	136	2	49.0	lpj23050	ROW b Stony Brook Pt Jeff'son Sta-Mon# 2995	LIR	Port Jefferson	ROW
Suffolk	795	2	5	lmo23900	ROW b Mastic Shirley Speonk Sta-Mon# 3575	LIR	Montauk	ROW
Suffolk	795	2	5	lmo23950	ROW b Mastic Shirley Speonk Sta-Mon# 3580	LIR	Montauk	ROW
Suffolk	795	2	5	lmo24000	ROW b Mastic Shirley Speonk Sta-Mon# 3585	LIR	Montauk	ROW
Suffolk	795	2	5	lmo24050	ROW b Mastic Shirley Speonk Sta-Mon# 3590	LIR	Montauk	ROW
Suffolk	795	2	5	lmo24100	ROW b Mastic Shirley Speonk Sta-Mon# 3595	LIR	Montauk	ROW
Suffolk	64	2	5	lro09900	ROW b Wyandanch Deer Park Sta-Mon# 1930	LIR	Ronkonkoma	ROW
Suffolk	64	2	5	lro09950	(Old) Deer Park Sta-Mon# 1930	LIR	Ronkonkoma	Stat. not in use
Suffolk	64	2	5	lro10000	Old Deer Park Station Sta-Mon# 1030	LIR	Ronkonkoma	Land
Suffolk	64	2	5	lro10050	ROW b Wyandanch Deer Park Sta-Mon# 1935	LIR	Ronkonkoma	ROW
Suffolk	48	2	5.1	lro52950	ROW b Southold Greenport Sta-Mon# 4960	LIR	Ronkonkoma	ROW
Suffolk	48	2	5.1	lro53000	ROW b Southold Greenport Sta-Mon# 4965	LIR	Ronkonkoma	ROW
Suffolk	48	2	5.1	lro53050	crossing b Southold Greenpor Sta-Mon# 4965	LIR	Ronkonkoma	Grade Crossing
Suffolk	975.8	2	52	lmo16000	ROW b Patchogue Bellport Sta-Mon# 2960	LIR	Montauk	ROW
Suffolk	11	2	55	lba36200	ROW b Lindenhurst Babylon Sta-Mon# 1765	LIR	Babylon	ROW
Suffolk	11	2	55	lba36300	ROW b Lindenhurst Babylon Sta-Mon# 1770	LIR	Babylon	ROW
Suffolk	11	2	55	lba36301	Substation b Lindenhurst Babyi Sta-Mon# 1770	LIR	Babylon	Substation
Suffolk	11	2	55	lba36400	ROW b Lindenhurst Babylon Sta-Mon# 1775	LIR	Babylon	ROW
Suffolk	63	2	59.1	lro17400	ROW b Central Islip Ronkonkor Sta-Mon# 2525	LIR	Ronkonkoma	ROW
Suffolk	63	2	59.1	lro17450	ROW b Central Islip Ronkonkor Sta-Mon# 2530	LIR	Ronkonkoma	ROW
Suffolk	63	2	59.1	lro17500	crossing b Central Islip Ronkon Sta-Mon# 2530	LIR	Ronkonkoma	Grade Crossing
Suffolk	63	2	59.1	lro17550	ROW b Central Islip Ronkonkor Sta-Mon# 2535	LIR	Ronkonkoma	ROW
Suffolk	114	2	6	lmo39250	ROW b S'hampton Bridgehamp Sta-Mon# 4765	LIR	Montauk	Bridge
Suffolk	114	2	6	lmo39300	ROW b S'hampton Bridgehamp Sta-Mon# 4770	LIR	Montauk	ROW
Suffolk	114	2	6	lmo39350	ROW b S'hampton Bridgehamp Sta-Mon# 4775	LIR	Montauk	ROW
Suffolk	114	2	6	lmo39400	ROW b S'hampton Bridgehamp Sta-Mon# 4775	LIR	Montauk	Bridge
Suffolk	114	2	6	lmo39450	crossing at Old Mill Rd Sta-Mon# 4780	LIR	Montauk	ROW
Suffolk	157	2	6	lro11601	Substation G 29 Easement Sta-Mon# 2064+28.46	LIR	Ronkonkoma	Substation



## MTA PROPERTY LISTING FOR NYS REPORTING

Suffolk	157	2	6	lro16602	Easements at Brentwood Statio	Sta-Mon# 2065+28.46	LIR	Ronkonkoma	Payable Easement
Suffolk	460	2	6	lro27450	ROW b Yaphank Riverhead	Sta-Mon# 3375	LIR	Ronkonkoma	ROW
Suffolk	460	2	6	lro27500	ROW b Yaphank Riverhead	Sta-Mon# 3380	LIR	Ronkonkoma	ROW
Suffolk	460	2	6	lro27550	ROW b Yaphank Riverhead	Sta-Mon# 3385	LIR	Ronkonkoma	ROW
Suffolk	460	2	6	lro27600	ROW b Yaphank Riverhead	Sta-Mon# 3390	LIR	Ronkonkoma	ROW
Suffolk	460	2	6	lro27650	ROW b Yaphank Riverhead	Sta-Mon# 3395	LIR	Ronkonkoma	ROW
Suffolk	460	2	6	lro27700	crossing b Yaphank Riverhead	Sta-Mon# 3395	LIR	Ronkonkoma	Grade Crossing
Suffolk	66	2	63	lro18750	ROW b Ronkonkoma Medford	Sta-Mon# 2630	LIR	Ronkonkoma	ROW
Suffolk	66	2	63	lro18800	ROW b Ronkonkoma Medford	Sta-Mon# 2635	LIR	Ronkonkoma	ROW
Suffolk	66	2	63	lro18850	Stat not in use at Holbrook	Sta-Mon# 2635	LIR	Ronkonkoma	Stat. not in use
Suffolk	66	2	63	lro18900	x-ing b Ronkonkoma Medford	Sta-Mon# 2635	LIR	Ronkonkoma	Grade Crossing
Suffolk	66	2	63	lro18950	ROW b Ronkonkoma Medford	Sta-Mon# 2640	LIR	Ronkonkoma	ROW
Suffolk	155	2	7	lcb14500	Central Branch ROW	Sta-Mon #930	LIR	Central Branch	Land
Suffolk	155	2	7	lcb14600	Central Branch ROW	Sta-Mon #935	LIR	Central Branch	Land
Suffolk	980.9	2	7	lmo13150	ROW b Sayville Patchogue	Sta-Mon# 2760	LIR	Montauk	ROW
Suffolk	980.9	2	7	lmo13250	ROW b Sayville Patchogue	Sta-Mon# 2765	LIR	Montauk	ROW
Suffolk	272	2	7	lpj19200	ROW b St James Stony Brook	Sta-Mon# 2715	LIR	Port Jefferson	ROW
Suffolk	272	2	7	lpj19250	ROW b St James Stony Brook	Sta-Mon# 2720	LIR	Port Jefferson	ROW
Suffolk	155	2	7	lpj21000	ROW b Stony Brook Pt Jeff'son	Sta-Mon# 2840	LIR	Port Jefferson	ROW
Suffolk	155	2	7	lpj21050	crossing b Stony Brook Pt Jeff	Sta-Mon# 2840	LIR	Port Jefferson	Grade Crossing
Suffolk	155	2	7	lpj21100	ROW b Stony Brook Pt Jeff'son	Sta-Mon# 2845	LIR	Port Jefferson	ROW
Suffolk	99	2	7.1	lcb12900	Central Branch ROW	Sta-Mon #850	LIR	Central Branch	Land
Suffolk	99	2	7.1	lcb13000	Central Branch ROW	Sta-Mon #855	LIR	Central Branch	Land
Suffolk		2	7.1	lcb13050	crossing b Garden City Babylon	Sta-Mon# 855	LIR	Central Branch	Grade Crossing
Suffolk	99	2	7.2	lcb12901	Central Branch ROW	Sta-Mon # 850	LIR	Central Branch	Land
Suffolk	99	2	7.2	lcb13001	Central Branch ROW	Sta-Mon #855	LIR	Central Branch	Land
Suffolk	56	2	71	lro08453	Substation G 26 Gardenette	Block 2 Lot 71	LIR	Ronkonkoma	Substation
Suffolk	215	2	74	lcb16100	Central Branch ROW	Sta-Mon #1010	LIR	Central Branch	Land
Suffolk	215	2	74	lcb16200	Central Branch ROW	Sta-Mon #1015	LIR	Central Branch	Land
Suffolk	215	2	74	lcb16300	Central Branch ROW	Sta-Mon #1020	LIR	Central Branch	Land
Suffolk	10	2	76	lba35400	ROW at Lindenhurst	Sta-Mon# 1750	LIR	Babylon	ROW
Suffolk	10	2	76	lba35500	crossing at Lindenhurst	Sta-Mon# 1750	LIR	Babylon	Grade Crossing
Suffolk	10	2	76	lba35600	LINDENHURST STATION	Sta-Mon# 1750	LIR	Babylon	Station
Suffolk	10	2	76	lba35700	Parking at Lindenhurst	Sta-Mon# 1750	LIR	Babylon	Parking
Suffolk	10	2	76	lba35701	Parking at Lindenhurst	Sta-Mon# 1750	LIR	Babylon	Parking
Suffolk	10	2	76	lba35800	Sidetrack at Lindenhurst	Sta-Mon# 1750	LIR	Babylon	Sidetrack

## MTA PROPERTY LISTING FOR NYS REPORTING

Suffolk	10	2	76	lba35900	ROW b Lindenhurst Babylon	Sta-Mon# 1755	LIR	Babylon	ROW
Suffolk	10	2	76	lba35901	Receivable Esmnt @ Lindenhurst	Travis Ave	LIR	Babylon	Receivable Easement
Suffolk	10	2	76	lba36000	crossing b Lindenhurst Babylon	Sta-Mon# 1755	LIR	Babylon	Grade Crossing
Suffolk	10	2	76	lba36100	ROW b Lindenhurst Babylon	Sta-Mon# 1760	LIR	Babylon	ROW
Suffolk	151	2	8	lmo48900	ROW b Amagansett Montauk	Sta-Mon# 5530	LIR	Montauk	ROW
Suffolk	151	2	8	lmo48950	ROW b Amagansett Montauk	Sta-Mon# 5535	LIR	Montauk	ROW
Suffolk	151	2	8	lmo49000	ROW b Amagansett Montauk	Sta-Mon# 5540	LIR	Montauk	ROW
Suffolk	151	2	8	lmo49050	ROW b Amagansett Montauk	Sta-Mon# 5545	LIR	Montauk	ROW
Suffolk	737	2	8	lmo54850	Gershow Recycling Easment		LIR	Montauk	Payable Easement
Suffolk	112	2	8	lro36200	ROW b Riverhead Mattituck	Sta-Mon# 3985	LIR	Ronkonkoma	ROW
Suffolk	112	2	8	lro36250	ROW b Riverhead Mattituck	Sta-Mon# 3990	LIR	Ronkonkoma	ROW
Suffolk	112	2	8	lro36300	ROW b Riverhead Mattituck	Sta-Mon# 3995	LIR	Ronkonkoma	ROW
Suffolk	112	2	8	lro36350	crossing b Riverhead Mattituck	Sta-Mon# 3995	LIR	Ronkonkoma	Grade Crossing
Suffolk	112	2	8	lro36400	ROW b Riverhead Mattituck	Sta-Mon# 4000	LIR	Ronkonkoma	ROW
Suffolk	112	2	8	lro36450	crossing b Riverhead Mattituck	Sta-Mon# 4000	LIR	Ronkonkoma	Grade Crossing
Suffolk	112	2	8	lro36500	ROW b Riverhead Mattituck	Sta-Mon# 4005	LIR	Ronkonkoma	ROW
Suffolk	125	2	8.1	lcb13201	Central Branch ROW	Sta-Mon # 865	LIR	Central Branch	Land
Suffolk	125	2	8.1	lcb13301	Central Branch ROW	Sta-Mon # 870	LIR	Central Branch	Land
Suffolk	125	2	8.1	lcb13401	Central Branch ROW	Sta-Mon # 875	LIR	Central Branch	Land
Suffolk	125	2	8.1	lcb13501	Central Branch ROW	Sta-Mon # 880	LIR	Central Branch	Land
Suffolk	125	2	8.1	lcb13601	Central Branch ROW	Sta-Mon # 885	LIR	Central Branch	Land
Suffolk	125	2	8.2	lcb13100	Central Branch ROW	Sta-Mon #860	LIR	Central Branch	Land
Suffolk	125	2	8.2	lcb13200	Central Branch ROW	Sta Mon #865	LIR	Central Branch	Land
Suffolk	125	2	8.3	lcb13300	crossing at Wellwood Ave	Sta-Mon #870	LIR	Central Branch	Grade Crossing
Suffolk	125	2	8.3	lcb13400	Central Branch ROW	Sta-Mon #875	LIR	Central Branch	Land
Suffolk	125	2	8.3	lcb13500	Central Branch ROW	Sta-Mon #880	LIR	Central Branch	Land
Suffolk	125	2	8.3	lcb13600	Central Branch ROW	Sta-Mon #885	LIR	Central Branch	Land
Suffolk	007	2	80	lmo00453	P Esmnt b Babylon Bay Shore	Sta-Mon 1922	LIR	Babylon	Payable Easement
Suffolk	5	2	80	lmo02450	ROW b Babylon Bay Shore	Sta-Mon# 2060	LIR	Montauk	ROW
Suffolk	5	2	80	lmo02500	ROW b Babylon Bay Shore	Sta-Mon# 2065	LIR	Montauk	ROW
Suffolk	5	2	80	lmo02550	ROW b Babylon Bay Shore	Sta-Mon# 2070	LIR	Montauk	ROW
Suffolk	7	2	80.3	lmo00100	ROW b Babylon Bay Shore	Sta-Mon# 1905	LIR	Montauk	ROW
Suffolk	7	2	80.3	lmo00150	crossing b Babylon Bay Shore	Sta-Mon# 1910	LIR	Montauk	Grade Crossing
Suffolk	7	2	80.3	lmo00200	Land b Babylon Bay Shore	Sta-Mon# 1905	LIR	Montauk	Land
Suffolk	7	2	80.3	lmo00250	Land b Babylon Bay Shore	Sta-Mon# 1905	LIR	Montauk	Land
Suffolk	7	2	80.3	lmo00300	ROW b Babylon Bay Shore	Sta-Mon# 1910	LIR	Montauk	ROW

## MTA PROPERTY LISTING FOR NYS REPORTING

Suffolk	7	2	80.3	lmo00350	ROW b Babylon Bay Shore	Sta-Mon# 1915	LIR	Montauk	ROW
Suffolk	7	2	80.3	lmo00400	Land b Babylon Bay Shore	Sta-Mon# 1915	LIR	Montauk	Land
Suffolk	7	2	80.3	lmo00450	ROW b Babylon Bay Shore	Sta-Mon# 1920	LIR	Montauk	ROW
Suffolk	7	2	80.3	lmo00500	ROW b Babylon Bay Shore	Sta-Mon# 1925	LIR	Montauk	ROW
Suffolk	179	2	87	lro11125	County Owned Lot @ Deer Par	Adjacent to existing parking	LIR	Ronkonkoma	Parking
Suffolk	179	2	89	lro11000	ROW at Deer Park	Sta-Mon# 2025	LIR	Ronkonkoma	ROW
Suffolk	179	2	89	lro11050	DEER PARK STATION	Sta-Mon# 2035	LIR	Ronkonkoma	Station
Suffolk	179	2	89	lro11100	Parking at Deer Park	Sta-Mon# 2025	LIR	Ronkonkoma	Parking
Suffolk	179	2	89	lro11150	ROW b Deer Pk Brentwood	Sta-Mon# 2030	LIR	Ronkonkoma	ROW
Suffolk	179	2	89	lro11200	ROW b Deer Pk Brentwood	Sta-Mon# 2035	LIR	Ronkonkoma	ROW
Suffolk	179	2	89	lro11202	Easement at Executive Dr	W/S Executive Dr	LIR	Ronkonkoma	Grade Crossing
Suffolk	179	2	89	lro11250	ROW b Deer Pk Brentwood	Sta-Mon# 2040	LIR	Ronkonkoma	ROW
Suffolk	179	2	89	lro11300	crossing b Deer Pk Brentwood	Sta-Mon# 2040	LIR	Ronkonkoma	Grade Crossing
Suffolk	179	2	89	lro11350	ROW b Deer Pk Brentwood	Sta-Mon# 2045	LIR	Ronkonkoma	ROW
Suffolk	179	2	89	lro11400	ROW b Deer Pk Brentwood	Sta-Mon# 2050	LIR	Ronkonkoma	ROW
Suffolk	880	2	9	lmo19850	ROW b Mastic Shirley Speonk	Sta-Mon# 3260	LIR	Montauk	ROW
Suffolk	880	2	9	lmo19900	ROW b Mastic Shirley Speonk	Sta-Mon# 3265	LIR	Montauk	ROW
Suffolk	880	2	9	lmo19950	ROW b Mastic Shirley Speonk	Sta-Mon# 3270	LIR	Montauk	ROW
Suffolk	880	2	9	lmo20000	ROW b Mastic Shirley Speonk	Sta-Mon# 3275	LIR	Montauk	ROW
Suffolk	880	2	9	lmo20050	ROW b Mastic Shirley Speonk	Sta-Mon# 3280	LIR	Montauk	ROW
Suffolk	107	2	9.1	lro43750	ROW b Mattituck Southold	Sta-Mon# 4405	LIR	Ronkonkoma	ROW
Suffolk	107	2	9.1	lro43800	crossing b Mattituck Southold	Sta-Mon# 4405	LIR	Ronkonkoma	Grade Crossing
Suffolk	107	2	9.1	lro43850	Land b Mattituck Southold	Sta-Mon# 4405	LIR	Ronkonkoma	Land
Suffolk	108	2	9.1	lro43900	ROW b Mattituck Southold	Sta-Mon# 4410	LIR	Ronkonkoma	ROW
Suffolk	108	2	9.1	lro43950	ROW b Mattituck Southold	Sta-Mon# 4415	LIR	Ronkonkoma	ROW
Suffolk	108	2	9.1	lro44000	ROW b Mattituck Southold	Sta-Mon# 4420	LIR	Ronkonkoma	ROW
Suffolk	108	2	9.1	lro44050	crossing b Mattituck Southold	Sta-Mon# 4420	LIR	Ronkonkoma	Grade Crossing
Suffolk	108	2	9.1	lro44100	Land b Mattituck Southold	Sta-Mon# 4420	LIR	Ronkonkoma	Land
Suffolk	108	2	9.1	lro44150	ROW b Mattituck Southold	Sta-Mon# 4425	LIR	Ronkonkoma	ROW
Suffolk	108	2	9.1	lro44200	crossing b Mattituck Southold	Sta-Mon# 4425	LIR	Ronkonkoma	Grade Crossing
Suffolk	108	2	9.1	lro44250	ROW b Mattituck Southold	Sta-Mon# 4430	LIR	Ronkonkoma	ROW
Suffolk	108	2	9.1	lro44300	crossing b Mattituck Southold	Sta-Mon# 4430	LIR	Ronkonkoma	Grade Crossing
Suffolk	108	2	9.1	lro44350	Land b Mattituck Southold	Sta-Mon# 4430	LIR	Ronkonkoma	Land
Suffolk	179	2	90	lro11001	Land s s Deer Park Station	Sta- Mon 2028+68.26	LIR	Ronkonkoma	Land
Suffolk	179	2	91	lro11002	Deer Park Station House	Sta-Mon 2029+44.17	LIR	Ronkonkoma	Building
Suffolk	438	2	note	lmo01900	ROW b Babylon Bay Shore	Sta-Mon# 2010	LIR	Montauk	ROW

## MTA PROPERTY LISTING FOR NYS REPORTING

Suffolk	035	2	P/O 2	lro07302	Substation G 25	Sta-Mon# 1715+03.25	LIR	Ronkonkoma	Substation
Suffolk	857	2.0	5	lmo22250	crossing b Mastic Shirley Speor	Sta-Mon# 3445	LIR	Montauk	Grade Crossing
Suffolk	7.00	2.00	80.7	lmo00454	Village of Babylon Train Wash	Cedar St	LIR	Babylon	Land
Suffolk	11	3		lba36500	ROW b Lindenhurst Babylon	Sta-Mon# 1780	LIR	Babylon	ROW
Suffolk	11	3		lba36600	crossing b Lindenhurst Babylon	Sta-Mon# 1780	LIR	Babylon	Grade Crossing
Suffolk	8	3	1	lba38100	ROW b Lindenhurst Babylon	Sta-Mon# 1840	LIR	Babylon	ROW
Suffolk	8	3	1	lba38200	crossing b Lindenhurst Babylon	Sta-Mon# 1840	LIR	Babylon	Grade Crossing
Suffolk	8	3	1	lba38300	ROW b Lindenhurst Babylon	Sta-Mon# 1845	LIR	Babylon	ROW
Suffolk	8	3	1	lba38400	ROW b Lindenhurst Babylon	Sta-Mon# 1850	LIR	Babylon	ROW
Suffolk	8	3	1	lba38500	ROW b Lindenhurst Babylon	Sta-Mon# 1855	LIR	Babylon	ROW
Suffolk	391	3	1	lmo02600	crossing b Babylon Bay Shore	Sta-Mon# 2070	LIR	Montauk	Grade Crossing
Suffolk	391	3	1	lmo02650	ROW b Babylon Bay Shore	Sta-Mon# 2075	LIR	Montauk	ROW
Suffolk	354	3	1	lmo09600	ROW b Oakdale Sayville	Sta-Mon# 2550	LIR	Montauk	ROW
Suffolk	980.9	3	1	lmo13200	ROW b Sayville Patchogue	Sta-Mon# 2760	LIR	Montauk	ROW
Suffolk	980.9	3	1	lmo13300	ROW b Sayville Patchogue	Sta-Mon# 2765	LIR	Montauk	ROW
Suffolk	980.9	3	1	lmo13350	ROW b Sayville Patchogue	Sta-Mon# 2770	LIR	Montauk	ROW
Suffolk	980.9	3	1	lmo13400	ROW b Sayville Patchogue	Sta-Mon# 2770	LIR	Montauk	ROW
Suffolk	980.9	3	1	lmo13450	ROW b Sayville Patchogue	Sta-Mon# 2775	LIR	Montauk	ROW
Suffolk	980.9	3	1	lmo13500	ROW b Sayville Patchogue	Sta-Mon# 2775	LIR	Montauk	ROW
Suffolk	980.9	3	1	lmo13550	ROW b Sayville Patchogue	Sta-Mon# 2780	LIR	Montauk	ROW
Suffolk	980.9	3	1	lmo13600	ROW b Sayville Patchogue	Sta-Mon# 2785	LIR	Montauk	ROW
Suffolk	903	3	1	lmo18450	ROW b Bellport Mastic Shirley	Sta-Mon# 3145	LIR	Montauk	ROW
Suffolk	877	3	1	lmo18800	ROW b Bellport Mastic Shirley	Sta-Mon# 3180	LIR	Montauk	ROW
Suffolk	857	3	1	lmo22300	ROW b Mastic Shirley Speonk	Sta-Mon# 3450	LIR	Montauk	ROW
Suffolk	857	3	1	lmo22350	ROW b Mastic Shirley Speonk	Sta-Mon# 3455	LIR	Montauk	ROW
Suffolk	187	3	1	lmo46350	ROW b Easthampton Amagans	Sta-Mon# 5330	LIR	Montauk	ROW
Suffolk	187	3	1	lmo46400	ROW b Easthampton Amagans	Sta-Mon# 5330	LIR	Montauk	Bridge
Suffolk	187	3	1	lmo46450	ROW b Easthampton Amagans	Sta-Mon# 5335	LIR	Montauk	ROW
Suffolk	187	3	1	lmo46500	ROW b Easthampton Amagans	Sta-Mon# 5340	LIR	Montauk	ROW
Suffolk	187	3	1	lmo46550	ROW b Easthampton Amagans	Sta-Mon# 5345	LIR	Montauk	ROW
Suffolk	24	3	1	lpj12150	crossing b Northport Kings Parl	Sta-Mon# 2255	LIR	Port Jefferson	Grade Crossing
Suffolk	24	3	1	lpj13300	ROW b Northport Kings Park	Sta-Mon# 2240	LIR	Port Jefferson	ROW
Suffolk	24	3	1	lpj13350	ROW b Northport Kings Park	Sta-Mon# 2245	LIR	Port Jefferson	ROW
Suffolk	24	3	1	lpj13400	ROW b Northport Kings Park	Sta-Mon# 2250	LIR	Port Jefferson	ROW
Suffolk	24	3	1	lpj13450	crossing b Northport Kings Parl	Sta-Mon# 2255	LIR	Port Jefferson	Grade Crossing
Suffolk	24	3	1	lpj13500	ROW b Northport Kings Park	Sta-Mon# 2260	LIR	Port Jefferson	ROW

## MTA PROPERTY LISTING FOR NYS REPORTING

Suffolk	24	3	1	lpj13550	ROW b Northport Kings Park	Sta-Mon# 2265	LIR	Port Jefferson	ROW
Suffolk	67	3	1	lro19150	ROW b Ronkonkoma Medford	Sta-Mon# 2660	LIR	Ronkonkoma	ROW
Suffolk	67	3	1	lro19200	ROW b Ronkonkoma Medford	Sta-Mon# 2665	LIR	Ronkonkoma	ROW
Suffolk	67	3	1	lro19250	ROW b Ronkonkoma Medford	Sta-Mon# 2670	LIR	Ronkonkoma	ROW
Suffolk	137	3	1.0	lpj06900	ROW b Cold Spr Har Hunt'on	Sta-Mon# 1770	LIR	Port Jefferson	ROW
Suffolk	137	3	1.0	lpj06950	crossing b Cold Spr Har Hunt'o	Milepost# 1770	LIR	Port Jefferson	Grade Crossing
Suffolk	137	3	1.0	lpj07000	ROW b Cold Spr Har Hunt'on	Sta-Mon# 1775	LIR	Port Jefferson	ROW
Suffolk	137	3	1.0	lpj07050	ROW b Cold Spr Har Hunt'on	Sta-Mon# 1780	LIR	Port Jefferson	ROW
Suffolk	933	3	10	lmo18100	crossing b Bellport Mastic Shirl	Sta-Mon# 3110	LIR	Montauk	Grade Crossing
Suffolk	932	3	10	lmo18150	ROW b Bellport Mastic Shirley	Sta-Mon# 3115	LIR	Montauk	ROW
Suffolk	150	3	10	lmo47600	ROW b Easthampton Amagans	Sta-Mon# 5435	LIR	Montauk	ROW
Suffolk	150	3	10	lmo47650	ROW b Easthampton Amagans	Sta-Mon# 5440	LIR	Montauk	ROW
Suffolk	150	3	10	lmo47700	ROW b Easthampton Amagans	Sta-Mon# 5445	LIR	Montauk	ROW
Suffolk	150	3	10	lmo47750	crossing b Easthampton Amag	Sta-Mon# 5445	LIR	Montauk	Grade Crossing
Suffolk	150	3	10	lmo47800	ROW b Easthampton Amagans	Sta-Mon# 5450	LIR	Montauk	ROW
Suffolk	150	3	10	lmo47850	crossing b Easthampton Amag	Sta-Mon# 5450	LIR	Montauk	Grade Crossing
Suffolk	150	3	10	lmo47900	ROW b Easthampton Amagans	Sta-Mon# 5455	LIR	Montauk	ROW
Suffolk	150	3	10	lmo47950	ROW b Easthampton Amagans	Sta-Mon# 5460	LIR	Montauk	ROW
Suffolk	150	3	10	lmo48000	ROW b Easthampton Amagans	Sta-Mon# 5465	LIR	Montauk	ROW
Suffolk	150	3	10	lmo48050	ROW at Amagansett	Sta-Mon# 5470	LIR	Montauk	ROW
Suffolk	150	3	10	lmo48100	AMAGANSETT STA.	Sta-Mon# 5470	LIR	Montauk	Station
Suffolk	150	3	10	lmo48150	ROW at Amagansett	Sta-Mon# 5470	LIR	Montauk	ROW
Suffolk	150	3	10	lmo48200	ROW b Amagansett Montauk	Sta-Mon# 5475	LIR	Montauk	ROW
Suffolk	150	3	10	lmo48250	crossing b Amagansett Montau	Sta-Mon# 5475	LIR	Montauk	Grade Crossing
Suffolk	166	3	11	lmo47300	ROW b Easthampton Amagans	Sta-Mon# 5410	LIR	Montauk	ROW
Suffolk	166	3	11	lmo47350	ROW b Easthampton Amagans	Sta-Mon# 5415	LIR	Montauk	ROW
Suffolk	166	3	11	lmo47400	ROW b Easthampton Amagans	Sta-Mon# 5420	LIR	Montauk	ROW
Suffolk	166	3	11	lmo47450	ROW b Easthampton Amagans	Sta-Mon# 5425	LIR	Montauk	ROW
Suffolk	166	3	11	lmo47500	crossing b Easthampton Amag	Sta-Mon# 5425	LIR	Montauk	Grade Crossing
Suffolk	166	3	11	lmo47550	ROW b Easthampton Amagans	Sta-Mon# 5430	LIR	Montauk	ROW
Suffolk	39	3	111	lro08350	ROW b Pinelawn Wyandanch	Sta-Mon# 1805	LIR	Ronkonkoma	ROW
Suffolk	39	3	111	lro08400	ROW b Pinelawn Wyandanch	Sta-Mon# 1810	LIR	Ronkonkoma	ROW
Suffolk	39	3	111	lro08450	ROW b Pinelawn Wyandanch	Sta-Mon# 1815	LIR	Ronkonkoma	ROW
Suffolk	39	3	111	lro08451	Substation b Pinelawn Wyanda	Sta-Mon#1815	LIR	Ronkonkoma	Substation
Suffolk	39	3	13	lro08351	Mainline Electrification Proje	Sta-Mon# 1805	LIR	Ronkonkoma	Land
Suffolk	367	3	130	lmo03400	ROW b Bay Shore Islip	Sta-Mon# 2120	LIR	Montauk	ROW

## MTA PROPERTY LISTING FOR NYS REPORTING

Suffolk	367	3	130	lmo03450	Land b Bay Shore Islip	Sta-Mon# 2120	LIR	Montauk	Land
Suffolk	367	3	130	lmo03500	crossing b Bay Shore Islip	Sta-Mon# 2120	LIR	Montauk	Grade Crossing
Suffolk	367	3	130	lmo03550	Row b Bay Shore Islip	Sta-Mon# 2125	LIR	Montauk	ROW
Suffolk	367	3	130	lmo03600	Land b Bay Shore Islip	Sta-Mon# 2125	LIR	Montauk	Land
Suffolk	367	3	130	lmo03650	crossing b Bay Shore Islip	Sta-Mon# 2125	LIR	Montauk	Grade Crossing
Suffolk	794	3	14	lmo23300	ROW b Mastic Shirley Speonk	Sta-Mon# 3530	LIR	Montauk	ROW
Suffolk	794	3	14	lmo23350	ROW b Mastic Shirley Speonk	Sta-Mon# 3535	LIR	Montauk	ROW
Suffolk	39	3	14	lro08301	Mainline Electrification Proj	Sta-Mon# 1800	LIR	Ronkonkoma	Land
Suffolk	137	3	14.1	lpj23501	Parking at Block 3 Lot 14.1	50 Union St	LIR	Port Jefferson	Parking
Suffolk	6	3	14.1	lro53100	ROW b Southold Greenport	Sta-Mon# 4970	LIR	Ronkonkoma	ROW
Suffolk	6	3	14.2	lro53150	Freighthouse @ Greenport	Sta-Mon# 4975	LIR	Ronkonkoma	Building
Suffolk	6	3	14.2	lro53200	crossing b Southold Greenport	Sta-Mon# 4975	LIR	Ronkonkoma	Grade Crossing
Suffolk	6	3	14.3	lro53250	ROW at Greenport	Sta-Mon# 4980	LIR	Ronkonkoma	ROW
Suffolk	6	3	14.3	lro53300	crossing at Greenport	Sta-Mon# 4980	LIR	Ronkonkoma	Grade Crossing
Suffolk	6	3	14.3	lro53350	GREENPORT STATION	Sta-Mon# 4980	LIR	Ronkonkoma	Station
Suffolk	6	3	14.3	lro53400	Parking at Greenport	Sta-Mon# 4980	LIR	Ronkonkoma	Parking
Suffolk	6	3	14.3	lro53450	Land at Greenport	Sta-Mon# 4980	LIR	Ronkonkoma	Land
Suffolk	6	3	14.3	lro53500	Land at Greenport	Sta-Mon# 4980	LIR	Ronkonkoma	Land
Suffolk	6	3	14.3	lro53550	Parking Dock at Greenport	Sta-Mon# 4980	LIR	Ronkonkoma	Parking
Suffolk	6	3	14.3	lro53600	ROW at Greenport	Sta-Mon# 4985	LIR	Ronkonkoma	ROW
Suffolk	6	3	14.3	lro53650	Yard at Greenport	Sta-Mon# 4985	LIR	Ronkonkoma	Yard
Suffolk	6	3	14.3	lro53700	ROW at Greenport	Sta-Mon# 4990	LIR	Ronkonkoma	ROW
Suffolk	856	3	15	lmo21750	ROW b Mastic Shirley Speonk	Sta-Mon# 3410	LIR	Montauk	ROW
Suffolk	856	3	15	lmo21800	ROW b Mastic Shirley Speonk	Sta-Mon# 3415	LIR	Montauk	ROW
Suffolk	856	3	15	lmo21850	ROW b Mastic Shirley Speonk	Sta-Mon# 3420	LIR	Montauk	ROW
Suffolk	856	3	15	lmo21900	crossing b Mastic Shirley Speor	Sta-Mon# 3420	LIR	Montauk	Grade Crossing
Suffolk	856	3	15	lmo21950	ROW b Mastic Shirley Speonk	Sta-Mon# 3425	LIR	Montauk	ROW
Suffolk	134	3	15	lpj21900	ROW b Stony Brook Pt Jefferson	Sta-Mon# 2905	LIR	Port Jefferson	ROW
Suffolk	134	3	15	lpj21950	crossing b Stony Brook Pt Jeff	Sta-Mon# 2905	LIR	Port Jefferson	Grade Crossing
Suffolk	134	3	15	lpj22000	ROW b Stony Brook Pt Jefferson	Sta-Mon# 2910	LIR	Port Jefferson	ROW
Suffolk	134	3	15	lpj22050	ROW b Stony Brook Pt Jefferson	Sta-Mon# 2915	LIR	Port Jefferson	ROW
Suffolk	134	3	15	lpj22100	ROW b Stony Brook Pt Jefferson	Sta-Mon# 2920	LIR	Port Jefferson	ROW
Suffolk	136	3	15	lro12400	ROW b Deer Pk Brentwood	Sta-Mon# 2130	LIR	Ronkonkoma	ROW
Suffolk	136	3	15	lro12450	crossing b Deer Pk Brentwood	Sta-Mon# 2130	LIR	Ronkonkoma	Grade Crossing
Suffolk	136	3	15	lro12500	ROW b Deer Pk Brentwood	Sta-Mon# 2135	LIR	Ronkonkoma	ROW
Suffolk	136	3	15	lro12550	ROW b Deer Pk Brentwood	Sta-Mon# 2140	LIR	Ronkonkoma	ROW

## MTA PROPERTY LISTING FOR NYS REPORTING

Suffolk	136	3	15	lro12600	ROW b Deer Pk Brentwood	Sta-Mon# 2145	LIR	Ronkonkoma	ROW
Suffolk	17	3	15	lro15750	ROW b Central Islip Ronkonkor	Sta-Mon#2385	LIR	Ronkonkoma	ROW
Suffolk	17	3	15	lro15950	ROW b Central Islip Ronkonkor	Sta-Mon# 2390	LIR	Ronkonkoma	ROW
Suffolk	17	3	15	lro16000	ROW b Central Islip Ronkonkor	Sta-Mon# 2395	LIR	Ronkonkoma	ROW
Suffolk	62	3	15	lro17360	Xing at Ocean Ave	Sta-mon 2515	LIR	Ronkonkoma	Grade Crossing
Suffolk	137	3	15.1	lpj23502	Parking at Port Jefferson	50 Union St	LIR	Port Jefferson	Parking
Suffolk	137	3	15.2	lpj23503	Parking at Port Jefferson	50 Union St	LIR	Port Jefferson	Parking
Suffolk	99	3	16	lro14907	Easement at Lowell Ave	W/S Lowell Ave	LIR	Ronkonkoma	Receivable Easement
Suffolk	17	3	16	lro15800	Land b Central Islip Ronkon	Sta-Mon# 2380	LIR	Ronkonkoma	Land
Suffolk	99	3	16.1	lro14750	ROW b Brentwood Central Islip	Sta-Mon# 2305	LIR	Ronkonkoma	ROW
Suffolk	99	3	16.1	lro14800	ROW b Brentwood Central Islip	Sta-Mon# 2310	LIR	Ronkonkoma	ROW
Suffolk	99	3	16.1	lro14850	ROW b Brentwood Central Islip	Sta-Mon# 2315	LIR	Ronkonkoma	ROW
Suffolk	99	3	16.1	lro14900	ROW b Brentwood Central Islip	Sta-Mon# 2320	LIR	Ronkonkoma	ROW
Suffolk	99	3	16.1	lro14902	CENTRAL ISLIP STATION	Sta-Mon#2320	LIR	Ronkonkoma	Station
Suffolk	118	3	18	lro13500	ROW b Brentwood Central Isl	Sta-Mon# 2205	LIR	Ronkonkoma	ROW
Suffolk	118	3	18	lro13550	ROW b Brentwood Central Isl	Sta-Mon# 2210	LIR	Ronkonkoma	ROW
Suffolk	118	3	18	lro13600	ROW b Brentwood Central Isl	Sta-Mon# 2215	LIR	Ronkonkoma	ROW
Suffolk	118	3	18	lro13650	ROW b Brentwood Central Isl	Sta-Mon# 2220	LIR	Ronkonkoma	ROW
Suffolk	118	3	18	lro13700	ROW b Brentwood Central Isl	Sta-Mon# 2225	LIR	Ronkonkoma	ROW
Suffolk	118	3	18	lro13750	ROW b Brentwood Central Isl	Sta-Mon# 2230	LIR	Ronkonkoma	ROW
Suffolk	118	3	18	lro13800	Parking b Brentwood Cent Islp	Sta-Mon# 2230	LIR	Ronkonkoma	Parking
Suffolk	118	3	18	lro13850	ROW b Brentwood Central Isl	Sta-Mon# 2235	LIR	Ronkonkoma	ROW
Suffolk	081	3	18	lro15751	Substation g 33 b C Islip Ronk	Sta-Mon# 2384+96	LIR	Ronkonkoma	Substation
Suffolk	344	3	19	lmo05100	ROW b Bay Shore Islip	Sta-Mon# 2225	LIR	Montauk	ROW
Suffolk	344	3	19	lmo05150	ROW b Bay Shore Islip	Sta-Mon# 2225	LIR	Montauk	Bridge
Suffolk	344	3	19	lmo05200	ROW b Bay Shore Islip	Sta-Mon# 2230	LIR	Montauk	ROW
Suffolk	344	3	19	lmo05250	ROW b Bay Shore Islip	Sta-Mon# 2235	LIR	Montauk	ROW
Suffolk	354	3	19	lmo27050	ROW b Speonk Westhampton	Sta-Mon# 3805	LIR	Montauk	ROW
Suffolk	354	3	19	lmo27100	crossing b Speonk Westhamptc	Sta-Mon# 3805	LIR	Montauk	Grade Crossing
Suffolk	354	3	19	lmo27150	ROW b Speonk Westhampton	Sta-Mon# 3810	LIR	Montauk	ROW
Suffolk	354	3	19	lmo27200	ROW b Speonk Westhampton	Sta-Mon# 3815	LIR	Montauk	ROW
Suffolk	354	3	19	lmo27250	ROW b Speonk Westhampton	Sta-Mon# 3820	LIR	Montauk	ROW
Suffolk	855	3	2	lmo21250	ROW b Mastic Shirley Speonk	Sta-Mon# 3370	LIR	Montauk	ROW
Suffolk	855	3	2	lmo21300	crossing b Mastic Shirley Speor	Sta-Mon# 3370	LIR	Montauk	Grade Crossing
Suffolk	855	3	2	lmo21350	ROW b Mastic Shirley Speonk	Sta-Mon# 3375	LIR	Montauk	ROW
Suffolk	855	3	2	lmo21400	ROW b Mastic Shirley Speonk	Sta-Mon# 3375	LIR	Montauk	Bridge

## MTA PROPERTY LISTING FOR NYS REPORTING

Suffolk	855	3	2	lmo21450	ROW b Mastic Shirley Speonk	Sta-Mon# 3380	LIR	Montauk	ROW
Suffolk	855	3	2	lmo21500	crossing b Mastic Shirley Speor	Sta-Mon# 3385	LIR	Montauk	ROW
Suffolk	73	3	2	lpj15000	ROW b Kings Pk Smithtown	Sta-Mon# 2385	LIR	Port Jefferson	ROW
Suffolk	73	3	2	lpj15050	ROW b Kings Pk Smithtown	Sta-Mon# 2390	LIR	Port Jefferson	ROW
Suffolk	73	3	2	lpj15100	ROW b Kings Pk Smithtown	Sta-Mon# 2395	LIR	Port Jefferson	ROW
Suffolk	247	3	2	lpj19400	ROW b St James Stony Brook	Sta-Mon# 2735	LIR	Port Jefferson	ROW
Suffolk	247	3	2	lpj19450	ROW b St James Stony Brook	Sta-Mon# 2740	LIR	Port Jefferson	ROW
Suffolk	247	3	2	lpj19500	crossing b St James Stony Bro	Sta-Mon# 2740	LIR	Port Jefferson	Grade Crossing
Suffolk	247	3	2	lpj19550	ROW b St James Stony Brook	Sta-Mon# 2745	LIR	Port Jefferson	ROW
Suffolk	247	3	2	lpj19600	crossing b St James Stony Bro	Sta-Mon# 2745	LIR	Port Jefferson	Grade Crossing
Suffolk	247	3	2	lpj19650	ROW b St James Stony Brook	Sta-Mon# 2750	LIR	Port Jefferson	ROW
Suffolk	44	3	2	lro10450	ROW b Wyandanch Deer Park	Sta-Mon# 1970	LIR	Ronkonkoma	ROW
Suffolk	44	3	2	lro10500	crossing b Wyandanch Deer P.	Sta-Mon# 1975	LIR	Ronkonkoma	Grade Crossing
Suffolk	100	3	2.5	lpj07881	Material Storage Yard	210 Broadway	LIR	Port Jefferson	Land
Suffolk	367	3	22	lmo03700	crossing b Bay Shore Islip	Sta-Mon# 2125	LIR	Montauk	Grade Crossing
Suffolk	367	3	22	lmo03750	ROW b Bay Shore Islip	Sta-Mon# 2130	LIR	Montauk	ROW
Suffolk	367	3	22	lmo03800	Land b Bay Shore Islip	Sta-Mon# 2130	LIR	Montauk	Land
Suffolk	367	3	22	lmo03850	crossing b Bay Shore Islip	Sta-Mon# 2130	LIR	Montauk	Grade Crossing
Suffolk	367	3	22	lmo03900	ROW b Bay Shore Islip	Sta-Mon# 2135	LIR	Montauk	ROW
Suffolk	367	3	22	lmo03950	ROW b Bay Shore Islip	Sta-Mon# 2140	LIR	Montauk	ROW
Suffolk	367	3	22	lmo04000	ROW b Bay Shore Islip	Sta-Mon# 2140	LIR	Montauk	Bridge
Suffolk	118	3	22.2	lro13900	crossing b Brentwood Central	Sta-Mon# 2240	LIR	Ronkonkoma	ROW
Suffolk	118	3	23	lro13901	Substat G 31 b Brwntwood CI	Sta-Mon# 2239+2.31	LIR	Ronkonkoma	Substation
Suffolk	343	3	23.0	lmo04450	ROW b Bay Shore Islip	Sta-Mon# 2180	LIR	Montauk	ROW
Suffolk	343	3	23.0	lmo04500	crossing b Bay Shore Islip	Sta-Mon# 2180	LIR	Montauk	Grade Crossing
Suffolk	343	3	23.0	lmo04550	ROW b Bay Shore Islip	Sta-Mon# 2185	LIR	Montauk	ROW
Suffolk	343	3	23.0	lmo04600	ROW b Bay Shore Islip	Sta-Mon# 2190	LIR	Montauk	ROW
Suffolk	343	3	23.0	lmo04650	ROW b Bay Shore Islip	Sta-Mon# 2190	LIR	Montauk	Bridge
Suffolk	343	3	23.0	lmo04700	ROW b Bay Shore Islip	Sta-Mon# 2195	LIR	Montauk	ROW
Suffolk	343	3	23.0	lmo04750	ROW b Bay Shore Islip	Sta-Mon# 2195	LIR	Montauk	Bridge
Suffolk	343	3	23.0	lmo04800	ROW b Bay Shore Islip	Sta-Mon# 2200	LIR	Montauk	ROW
Suffolk	343	3	23.0	lmo04850	ROW b Bay Shore Islip	Sta-Mon# 2205	LIR	Montauk	ROW
Suffolk	48	3	24	lpj14750	ROW b Kings Pk Smithtown	Sta-Mon# 2360	LIR	Port Jefferson	ROW
Suffolk	48	3	24	lpj14800	ROW b Kings Pk Smithtown	Sta-Mon# 2365	LIR	Port Jefferson	ROW
Suffolk	48	3	24	lpj14850	ROW b Kings Pk Smithtown	Sta-Mon# 2370	LIR	Port Jefferson	ROW
Suffolk	48	3	24	lpj14900	ROW b Kings Pk Smithtown	Sta-Mon# 2375	LIR	Port Jefferson	ROW



## MTA PROPERTY LISTING FOR NYS REPORTING

Suffolk	48	3	24	lpj14950	ROW b Kings Pk Smithtown	Sta-Mon# 2380	LIR	Port Jefferson	ROW
Suffolk	76	3	24	lpj16150	crossing b Kings Pk Smithtown	Sta-Mon# 2475	LIR	Port Jefferson	Grade Crossing
Suffolk	48	3	24.1	lro39950	ROW b Riverhead Mattituck	Sta-Mon# 4205	LIR	Ronkonkoma	ROW
Suffolk	48	3	24.1	lro40000	Land b Riverhead Mattituck	Sta-Mon# 4205	LIR	Ronkonkoma	Land
Suffolk	48	3	24.1	lro40050	crossing b Riverhead Mattituc	Sta-Mon# 4205	LIR	Ronkonkoma	Grade Crossing
Suffolk	48	3	24.1	lro40100	ROW b Riverhead Mattituck	Sta-Mon# 4210	LIR	Ronkonkoma	ROW
Suffolk	48	3	24.1	lro40150	crossing b Riverhead Mattituc	Sta-Mon# 4210	LIR	Ronkonkoma	Grade Crossing
Suffolk	48	3	24.1	lro40200	ROW b Riverhead Mattituck	Sta-Mon# 4215	LIR	Ronkonkoma	ROW
Suffolk	48	3	24.1	lro40250	Land b Riverhead Mattituck	Sta-Mon# 4215	LIR	Ronkonkoma	Land
Suffolk	48	3	24.1	lro40300	Land b Riverhead Mattituck	Sta-Mon# 4215	LIR	Ronkonkoma	Land
Suffolk	48	3	24.1	lro40350	Bridge b Riverhead Mattituck	Sta-Mon# 4215	LIR	Ronkonkoma	Bridge
Suffolk	48	3	24.1	lro40400	ROW b Riverhead Mattituck	Sta-Mon# 4220	LIR	Ronkonkoma	ROW
Suffolk	48	3	24.1	lro40450	ROW b Riverhead Mattituck	Sta-Mon# 4225	LIR	Ronkonkoma	ROW
Suffolk	48	3	24.1	lro40500	crossing b Riverhead Mattituc	Sta-Mon# 4225	LIR	Ronkonkoma	Grade Crossing
Suffolk	186	3	25	lmo46050	ROW b Easthampton Amagans	Sta-Mon# 5300	LIR	Montauk	ROW
Suffolk	186	3	25	lmo46075	Xing b Easthampton Amaganse	Sta-Mon 5300	LIR	Montauk	Grade Crossing
Suffolk	36	3	25	lpj18200	ROW b St James Stony Brook	Sta-Mon# 2635	LIR	Port Jefferson	ROW
Suffolk	36	3	25	lpj18250	crossing b St James Stony Bro	Sta-Mon# 2635	LIR	Port Jefferson	Grade Crossing
Suffolk	36	3	25	lpj18300	ROW b St James Stony Brook	Sta-Mon# 2640	LIR	Port Jefferson	ROW
Suffolk	137	3	25	lro12650	ROW b Deer Pk Brentwood	Sta-Mon# 2150	LIR	Ronkonkoma	ROW
Suffolk	137	3	25	lro12700	ROW b Deer Pk Brentwood	Sta-Mon# 2155	LIR	Ronkonkoma	ROW
Suffolk	137	3	25	lro12750	crossing b Deer Pk Brentwood	Sta-Mon# 2155	LIR	Ronkonkoma	Grade Crossing
Suffolk	137	3	25	lro12800	ROW b Deer Pk Brentwood	Sta-Mon# 2160	LIR	Ronkonkoma	ROW
Suffolk	137	3	25	lro12850	ROW b Deer Pk Brentwood	Sta-Mon# 2165	LIR	Ronkonkoma	ROW
Suffolk	137	3	25	lro12900	Old Brentwood Station	Sta-Mon# 2165	LIR	Ronkonkoma	Stat. not in use
Suffolk	3	3	27	lba30600	ROW b Massapequa Pk Amityv	Sta-Mon# 1605	LIR	Babylon	ROW
Suffolk	3	3	27	lba30700	crossing b Massapequa Pk Ami	Sta-Mon# 1605	LIR	Babylon	Grade Crossing
Suffolk	3	3	27	lba30800	ROW b Massapequa Pk Amityv	Sta-Mon# 1610	LIR	Babylon	ROW
Suffolk	3	3	27	lba30900	crossing b Massapequa Pk Ami	Sta-Mon# 1610	LIR	Babylon	Grade Crossing
Suffolk	124	3	27	lro33650	ROW b Yaphank Riverhead	Sta-Mon# 3845	LIR	Ronkonkoma	ROW
Suffolk	124	3	27	lro33700	ROW b Yaphank Riverhead	Sta-Mon# 3850	LIR	Ronkonkoma	ROW
Suffolk	124	3	27	lro33750	ROW b Yaphank Riverhead	Sta-Mon# 3855	LIR	Ronkonkoma	ROW
Suffolk	124	3	28	lro33800	ROW b Yaphank Riverhead	Sta-Mon# 3860	LIR	Ronkonkoma	ROW
Suffolk	124	3	28	lro33850	Bridge b Yaphank Riverhead	Sta-Mon# 3860	LIR	Ronkonkoma	Bridge
Suffolk	124	3	28	lro33900	ROW b Yaphank Riverhead	Sta-Mon# 3865	LIR	Ronkonkoma	ROW
Suffolk	124	3	28	lro33950	Yard b Yaphank Riverhead	Sta-Mon# 3865	LIR	Ronkonkoma	Yard

## MTA PROPERTY LISTING FOR NYS REPORTING

Suffolk	334	3	3	lmo12300	ROW b Sayville Patchogue	Sta-Mon# 2705	LIR	Montauk	ROW
Suffolk	334	3	3	lmo12350	crossing b Sayville Patchogue	Sta-Mon# 2705	LIR	Montauk	Grade Crossing
Suffolk	334	3	3	lmo12400	ROW b Sayville Patchogue	Sta-Mon# 2710	LIR	Montauk	ROW
Suffolk	334	3	3	lmo12450	crossing b Sayville Patchogue	Sta-Mon# 2710	LIR	Montauk	Grade Crossing
Suffolk	334	3	3	lmo12500	ROW b Sayville Patchogue	Sta-Mon# 2715	LIR	Montauk	ROW
Suffolk	334	3	3	lmo12550	ROW b Sayville Patchogue	Sta-Mon# 2720	LIR	Montauk	ROW
Suffolk	878	3	3	lmo18850	ROW b Bellport Mastic Shirley	Sta-Mon# 3185	LIR	Montauk	ROW
Suffolk	878	3	3	lmo18900	ROW b Bellport Mastic Shirley	Sta-Mon# 3190	LIR	Montauk	ROW
Suffolk	878	3	3	lmo18950	ROW b Bellport Mastic Shirley	Sta-Mon# 3195	LIR	Montauk	ROW
Suffolk	878	3	3	lmo19000	ROW b Bellport Mastic Shirley	Sta-Mon# 3200	LIR	Montauk	ROW
Suffolk	878	3	3	lmo19050	ROW b Bellport Mastic Shirley	Sta-Mon# 3205	LIR	Montauk	ROW
Suffolk	878	3	3	lmo19100	ROW b Bellport Mastic Shirley	Sta-Mon# 3210	LIR	Montauk	ROW
Suffolk	878	3	3	lmo19150	ROW b Bellport Mastic Shir	Sta-Mon# 3210	LIR	Montauk	Bridge
Suffolk	878	3	3	lmo19200	crossing b Bellport Mastic Shir	Sta-Mon# 3210	LIR	Montauk	Grade Crossing
Suffolk	878	3	3	lmo19250	ROW b Bellport Mastic Shirley	Sta-Mon# 3215	LIR	Montauk	ROW
Suffolk	64	3	3	lro10100	ROW b Wyandanch Deer Park	Sta-Mon# 1940	LIR	Ronkonkoma	ROW
Suffolk	64	3	3	lro10150	ROW b Wyandanch Deer Park	Sta-Mon# 1945	LIR	Ronkonkoma	ROW
Suffolk	64	3	3	lro10200	ROW b Wyandanch Deer Park	Sta-Mon# 1950	LIR	Ronkonkoma	ROW
Suffolk	63	3	3	lro50000	ROW b Southold Greenport	Sta-Mon# 4780	LIR	Ronkonkoma	ROW
Suffolk	63	3	3	lro50050	crossing b Southold Greenpor	Sta-Mon# 4780	LIR	Ronkonkoma	Grade Crossing
Suffolk	63	3	3	lro50100	ROW b Southold Greenport	Sta-Mon# 4785	LIR	Ronkonkoma	ROW
Suffolk	63	3	3	lro50150	crossing b Southold Greenpor	Sta-Mon# 4785	LIR	Ronkonkoma	Grade Crossing
Suffolk	63	3	3	lro50200	Land b Southold Greenport	Sta-Mon# 4785	LIR	Ronkonkoma	Land
Suffolk	357	3	30	lmo10650	ROW b Sayville Patchogue	Sta-Mon# 2615	LIR	Montauk	ROW
Suffolk	357	3	30	lmo10700	crossing b Sayville Patchogue	Sta-Mon# 2615	LIR	Montauk	Grade Crossing
Suffolk	357	3	30	lmo10750	ROW b Sayville Patchogue	Sta-Mon# 2620	LIR	Montauk	ROW
Suffolk	357	3	30	lmo10800	ROW b Sayville Patchogue	Sta-Mon# 2625	LIR	Montauk	ROW
Suffolk	357	3	30	lmo10850	Land b Sayville Patchogue	Sta-Mon# 2625	LIR	Montauk	Land
Suffolk	357	3	30	lmo10900	ROW b Sayville Patchogue	Sta-Mon# 2630	LIR	Montauk	ROW
Suffolk	357	3	30	lmo10950	ROW b Sayville Patchogue	Sta-Mon# 2630	LIR	Montauk	Bridge
Suffolk	357	3	30	lmo11000	ROW b Sayville Patchogue	Sta-Mon# 2635	LIR	Montauk	ROW
Suffolk	357	3	30	lmo11050	ROW b Sayville Patchogue	Sta-Mon# 2640	LIR	Montauk	ROW
Suffolk	685	3	30	lmo24450	ROW b Mastic Shirley Speonk	Sta-Mon# 3625	LIR	Montauk	ROW
Suffolk	685	3	30	lmo24500	crossing b Mastic Shirley Speor	Sta-Mon# 3625	LIR	Montauk	Grade Crossing
Suffolk	685	3	30	lmo24550	ROW b Mastic Shirley Speonk	Sta-Mon# 3630	LIR	Montauk	ROW
Suffolk	685	3	30	lmo24600	ROW b Mastic Shirley Speonk	Sta-Mon# 3635	LIR	Montauk	ROW

## MTA PROPERTY LISTING FOR NYS REPORTING

Suffolk	13	3	31	lmo13735	Village parking at Patchogue	Sta-Mon 2805	LIR	Montauk	Parking
Suffolk	829	3	32	lmo22750	ROW b Mastic Shirley Speonk	Sta-Mon# 3480	LIR	Montauk	ROW
Suffolk	829	3	32	lmo22755	xing at Bernstein Blvd	sta-mon 3475	LIR	Montauk	Grade Crossing
Suffolk	829	3	32	lmo22800	ROW b Mastic Shirley Speonk	Sta-Mon# 3485	LIR	Montauk	ROW
Suffolk	140	3	32	lpj07400	ROW b Cold Spr Har Hunt'on	Sta-Mon# 1810	LIR	Port Jefferson	ROW
Suffolk		3	32	lro12701	substation access	Sta-Mon# 2156+73.35	LIR	Ronkonkoma	Payable Easement
Suffolk	137	3	33	lro12702	Substation G 20	Sta-Mon# 2156+73.35	LIR	Ronkonkoma	Substation
Suffolk	829	3	33.1	lmo22500	ROW at Mastic Shirley Speonk	Sta-Mon# 3465	LIR	Montauk	ROW
Suffolk	829	3	33.1	lmo22550	ROW at Mastic Shirley Speonk	Sta-Mon# 3465	LIR	Montauk	Stat. not in use
Suffolk	829	3	33.1	lmo22600	Land at Mastic Shirley Speonk	Sta-Mon# 3465	LIR	Montauk	Land
Suffolk	829	3	33.1	lmo22650	ROW b Mastic Shirley Speonk	Sta-Mon# 3470	LIR	Montauk	ROW
Suffolk	829	3	33.1	lmo22700	ROW b Mastic Shirley Speonk	Sta-Mon# 3475	LIR	Montauk	ROW
Suffolk	829	3	35	lmo22400	ROW b Mastic Shirley Speonk	Sta-Mon# 3460	LIR	Montauk	ROW
Suffolk	829	3	35	lmo22450	crossing at Mastic Shirley Speo	Sta-Mon# 3460	LIR	Montauk	Grade Crossing
Suffolk	101	3	35	lmo39850	ROW b S'hampton Bridgehamp	Sta-Mon# 4805	LIR	Montauk	ROW
Suffolk	101	3	35	lmo39900	ROW b S'hampton Bridgehamp	Sta-Mon# 4810	LIR	Montauk	ROW
Suffolk	101	3	35	lmo39950	crossing b S'hampton Bridgeha	Sta-Mon# 4810	LIR	Montauk	Grade Crossing
Suffolk	101	3	35	lmo40000	ROW b S'hampton Bridgehamp	Sta-Mon# 4815	LIR	Montauk	ROW
Suffolk	101	3	35	lmo40050	Land b S'hampton Bridgehamp	Sta-Mon# 4815	LIR	Montauk	Land
Suffolk	101	3	35	lmo40100	ROW b S'hampton Bridgehamp	Sta-Mon# 4820	LIR	Montauk	ROW
Suffolk	101	3	35	lmo40150	ROW b S'hampton Bridgehamp	Sta-Mon# 4825	LIR	Montauk	ROW
Suffolk	039	3	37	lro08302	Substation G 26	Sta-Mon# 1802+00	LIR	Ronkonkoma	Substation
Suffolk	975.8	3	38	lmo16050	ROW b Patchogue Bellport	Sta-Mon# 2965	LIR	Montauk	ROW
Suffolk	77	3	39	lpj16475	ROW b Smithtown St James	Sta-Mon# 2490	LIR	Port Jefferson	ROW
Suffolk	77	3	39	lpj16500	ROW b Smithtown St James	Sta-Mon# 2495	LIR	Port Jefferson	ROW
Suffolk	77	3	39	lpj16550	crossing b Smithtown St James	Sta-Mon# 2495	LIR	Port Jefferson	Grade Crossing
Suffolk	77	3	39	lpj16600	ROW b Smithtown St James	Sta-Mon# 2500	LIR	Port Jefferson	ROW
Suffolk	77	3	39	lpj16650	ROW b Smithtown St James	Sta-Mon# 2505	LIR	Port Jefferson	ROW
Suffolk	29	3	4	lpj14300	ROW b Kings Pk Smithtown	Sta-Mon# 2315	LIR	Port Jefferson	ROW
Suffolk	29	3	4	lpj14350	ROW b Kings Pk Smithtown	Sta-Mon# 2320	LIR	Port Jefferson	ROW
Suffolk	29	3	4	lpj14400	ROW b Kings Pk Smithtown	Sta-Mon# 2325	LIR	Port Jefferson	ROW
Suffolk	29	3	4	lpj14450	ROW b Kings Pk Smithtown	Sta-Mon# 2330	LIR	Port Jefferson	ROW
Suffolk	220	3	4	lpj19700	ROW b St James Stony Brook	Sta-Mon# 2755	LIR	Port Jefferson	ROW
Suffolk	220	3	4	lpj19750	crossing b St James Stony Bro	Sta-Mon# 2755	LIR	Port Jefferson	Grade Crossing
Suffolk	220	3	4	lpj19800	ROW b St James Stony Brook	Sta-Mon# 2760	LIR	Port Jefferson	ROW
Suffolk	220	3	4	lpj19850	ROW b St James Stony Brook	Sta-Mon# 2765	LIR	Port Jefferson	ROW

## MTA PROPERTY LISTING FOR NYS REPORTING

Suffolk	220	3	4	lpj19900	ROW b St James	Stony Brook	Sta-Mon# 2770	LIR	Port Jefferson	ROW
Suffolk	220	3	4	lpj19950	ROW b St James	Stony Brook	Sta-Mon# 2775	LIR	Port Jefferson	ROW
Suffolk	141	3	42.1	lro42800	ROW at Mattituck		Sta-Mon# 4355	LIR	Ronkonkoma	ROW
Suffolk	141	3	42.1	lro42850	Land at Mattituck		Sta-Mon# 4355	LIR	Ronkonkoma	Land
Suffolk	141	3	42.1	lro42900	crossing at Mattituck		Sta-Mon# 4355	LIR	Ronkonkoma	Grade Crossing
Suffolk	141	3	42.1	lro42950	MATTITUCK STATION		Sta-Mon# 4355	LIR	Ronkonkoma	Station
Suffolk	141	3	42.1	lro43000	Parking at Mattituck		Sta-Mon# 4355	LIR	Ronkonkoma	Parking
Suffolk	141	3	42.1	lro43050	ROW b Mattituck	Southold	Sta-Mon# 4360	LIR	Ronkonkoma	ROW
Suffolk	263	3	44	lmo33200	ROW b W'hampton	H'ton Bays	Sta-Mon# 4295	LIR	Montauk	ROW
Suffolk	263	3	44	lmo33250	crossing at Hampton Bays		Sta-Mon# 4295	LIR	Montauk	Grade Crossing
Suffolk	263	3	44	lmo33300	ROW at Hampton Bays		Sta-Mon# 4300	LIR	Montauk	ROW
Suffolk	263	3	44	lmo33350	HAMPTON BAYS STATION		Sta-Mon# 4300	LIR	Montauk	Station
Suffolk	263	3	44	lmo33450	Village Lot at Hampton Bays		Sta-Mon# 4300	LIR	Montauk	Parking
Suffolk	263	3	44	lmo33500	ROW b Hampton Bays	S Hamp	Sta-Mon# 4305	LIR	Montauk	ROW
Suffolk	263	3	44	lmo33550	ROW b Hampton Bays	S Hamp	Sta-Mon# 4310	LIR	Montauk	ROW
Suffolk	263	3	44	lmo33600	ROW b Hampton Bays	S Hamp	Sta-Mon# 4315	LIR	Montauk	ROW
Suffolk	263	3	44	lmo33650	ROW b Hampton Bays	S Hamp	Sta-Mon# 4320	LIR	Montauk	ROW
Suffolk	879	3	45	lmo19300	ROW b Bellport	Mastic Shirley	Sta-Mon# 3220	LIR	Montauk	ROW
Suffolk	879	3	45	lmo19350	ROW b Bellport	Mastic Shirley	Sta-Mon# 3225	LIR	Montauk	ROW
Suffolk	879	3	45	lmo19400	ROW b Bellport	Mastic Shirley	Sta-Mon# 3230	LIR	Montauk	ROW
Suffolk	879	3	45	lmo19450	ROW b Bellport	Mastic Shirley	Sta-Mon# 3235	LIR	Montauk	ROW
Suffolk	879	3	45	lmo19500	ROW b Bellport	Mastic Shirley	Sta-Mon# 3240	LIR	Montauk	ROW
Suffolk	879	3	45	lmo19550	ROW b Bellport	Mastic Shirley	Sta-Mon# 3245	LIR	Montauk	ROW
Suffolk	879	3	45	lmo19600	ROW b Bellport	Mastic Shirley	Sta-Mon# 3250	LIR	Montauk	ROW
Suffolk	799	3	45	lro17801	County Route #29 Widening	County Route #29		LIR	Ronkonkoma	Receivable Easement
Suffolk	799	3	45.1	lro17750	ROW at Ronkonkoma		Sta-Mon# 2555	LIR	Ronkonkoma	ROW
Suffolk	8	3	47	lba38600	ROW b Lindenhurst	Babylon	Sta-Mon# 1860	LIR	Babylon	ROW
Suffolk	8	3	47	lba38700	crossing b Lindenhurst	Babylor	Sta-Mon# 1860	LIR	Babylon	Grade Crossing
Suffolk	853	3	48	lmo20350	ROW b Mastic Shirley	Speonk	Sta-Mon# 3310	LIR	Montauk	ROW
Suffolk	208	3	5	lcb14700	Central Branch ROW		Sta-Mon #940	LIR	Central Branch	Land
Suffolk	208	3	5	lcb14800	Central Branch ROW		Sta-Mon #945	LIR	Central Branch	Land
Suffolk	80	3	5.0	lpj17300	ROW b Smithtown	St James	Sta-Mon# 2565	LIR	Port Jefferson	ROW
Suffolk	69	3	5.1	lro48650	ROW b Mattituck	Southold	Sta-Mon# 4710	LIR	Ronkonkoma	ROW
Suffolk	69	3	5.1	lro48700	crossing b Mattituck	Southold	Sta-Mon# 4710	LIR	Ronkonkoma	Grade Crossing
Suffolk	69	3	5.1	lro48750	ROW b Mattituck	Southold	Sta-Mon# 4715	LIR	Ronkonkoma	ROW
Suffolk	69	3	5.1	lro48800	Land b Mattituck	Southold	Sta-Mon# 4715	LIR	Ronkonkoma	Land

## MTA PROPERTY LISTING FOR NYS REPORTING

Suffolk	69	3	5.1	Iro48850	ROW b Mattituck	Southold	Sta-Mon# 4720	LIR	Ronkonkoma	ROW
Suffolk	69	3	5.1	Iro48900	Land b Mattituck	Southold	Sta-Mon# 4720	LIR	Ronkonkoma	Land
Suffolk	59	3	5.1	Iro48950	ROW b Mattituck	Southold	Sta-Mon# 4725	LIR	Ronkonkoma	ROW
Suffolk	59	3	5.1	Iro49000	Land b Mattituck	Southold	Sta-Mon# 4725	LIR	Ronkonkoma	Land
Suffolk	59	3	5.1	Iro49050	ROW b Mattituck	Southold	Sta-Mon# 4730	LIR	Ronkonkoma	ROW
Suffolk	17	3	5.2	Iro15850	Land b Central Islip	Ronkon	Sta-Mon# 2380	LIR	Ronkonkoma	Land
Suffolk	17	3	5.5	Iro15900	Land b Central Islip	Ronkon	Sta-Mon# 2385	LIR	Ronkonkoma	Land
Suffolk	61	3	51	Iro17050	ROW b Central Islip	Ronkonkor	Sta-Mon# 2490	LIR	Ronkonkoma	ROW
Suffolk	61	3	51	Iro17100	ROW b Central Islip	Ronkonkor	Sta-Mon# 2495	LIR	Ronkonkoma	ROW
Suffolk	155	3	6	lpj21150	ROW b Stony Brook	Pt Jeff'son	Sta-Mon# 2850	LIR	Port Jefferson	ROW
Suffolk	155	3	6	lpj21200	crossing b Stony Brook	Pt Jeff	Sta-Mon# 2850	LIR	Port Jefferson	Grade Crossing
Suffolk	155	3	6	lpj21250	ROW b Stony Brook	Pt Jeff'son	Sta-Mon# 2855	LIR	Port Jefferson	ROW
Suffolk	155	3	6	lpj21300	ROW b Stony Brook	Pt Jeff'son	Sta-Mon# 2860	LIR	Port Jefferson	ROW
Suffolk	155	3	6	lpj21350	ROW b Stony Brook	Pt Jeff'son	Sta-Mon# 2865	LIR	Port Jefferson	ROW
Suffolk	155	3	6	lpj21400	ROW b Stony Brook	Pt Jeff'son	Sta-Mon# 2870	LIR	Port Jefferson	ROW
Suffolk	63	3	64.1	Iro17600	ROW b Central Islip	Ronkonkor	Sta-Mon# 2540	LIR	Ronkonkoma	ROW
Suffolk	63	3	64.1	Iro17650	ROW b Central Islip	Ronkonkor	Sta-Mon# 2545	LIR	Ronkonkoma	ROW
Suffolk	63	3	64.1	Iro17700	ROW b Central Islip	Ronkonkor	Sta-Mon# 2550	LIR	Ronkonkoma	ROW
Suffolk		3	64.1	Iro17753	Substation b Ronkonkoma	Med	Sta-Mon# 2539+29.36	LIR	Ronkonkoma	Substation
Suffolk	53	3	68	lpj17600	ROW b Smithtown	St James	Sta-Mon# 2590	LIR	Port Jefferson	ROW
Suffolk	53	3	68	lpj17650	ROW b Smithtown	St James	Sta-Mon# 2595	LIR	Port Jefferson	ROW
Suffolk	53	3	68	lpj17700	ROW b Smithtown	St James	Sta-Mon# 2600	LIR	Port Jefferson	ROW
Suffolk	53	3	68	lpj17750	ROW b Smithtown	St James	Sta-Mon# 2605	LIR	Port Jefferson	ROW
Suffolk	53	3	68	lpj17800	ROW b Smithtown	St James	Sta-Mon# 2610	LIR	Port Jefferson	ROW
Suffolk	53	3	68	lpj17850	crossing b Smithtown	St James	Sta-Mon# 2610	LIR	Port Jefferson	Grade Crossing
Suffolk	85	3	70	Iro36550	ROW b Riverhead	Mattituck	Sta-Mon# 4010	LIR	Ronkonkoma	ROW
Suffolk	85	3	70	Iro36600	crossing b Riverhead	Mattituc	Sta-Mon# 4010	LIR	Ronkonkoma	Grade Crossing
Suffolk	85	3	70	Iro36650	ROW b Riverhead	Mattituck	Sta-Mon# 4015	LIR	Ronkonkoma	ROW
Suffolk	129	3	74	lcb13700	Central Branch ROW		Sta-Mon #890	LIR	Central Branch	Land
Suffolk	129	3	74	lcb13800	Central Branch ROW		Sta-Mon #895	LIR	Central Branch	Land
Suffolk	129	3	74	lcb13900	Central Branch ROW		Sta-Mon #900	LIR	Central Branch	Land
Suffolk	356	3	8	lmo10450	ROW b Sayville	Patchogue	Sta-Mon# 2600	LIR	Montauk	ROW
Suffolk	356	3	8	lmo10500	ROW b Sayville	Patchogue	Sta-Mon# 2605	LIR	Montauk	ROW
Suffolk	192	3	8	lmo43850	ROW b Bridgehampton	E'hamp	Sta-Mon# 5125	LIR	Montauk	ROW
Suffolk	192	3	8	lmo43900	Xing b Bridgehampton	E'hamp	Sta-Mon# 5130	LIR	Montauk	Grade Crossing
Suffolk	192	3	8	lmo43950	ROW b Bridgehampton	E'hamp	Sta-Mon# 5135	LIR	Montauk	ROW

## MTA PROPERTY LISTING FOR NYS REPORTING

Suffolk	192	3	8	lmo44000	crossing b Bridgehampton E'ha Sta-Mon# 5135	LIR	Montauk	Grade Crossing
Suffolk	192	3	8	lmo44050	ROW b Bridgehampton E'hamp Sta-Mon# 5140	LIR	Montauk	ROW
Suffolk	192	3	8	lmo44100	ROW b Bridgehampton E'hamp Sta-Mon# 5145	LIR	Montauk	ROW
Suffolk	192	3	8	lmo44150	ROW b Bridgehampton E'hamp Sta-Mon# 5150	LIR	Montauk	ROW
Suffolk	192	3	8	lmo44200	ROW b Bridgehampton E'hamp Sta-Mon# 5155	LIR	Montauk	ROW
Suffolk	192	3	8	lmo44250	ROW b Bridgehampton E'hamp Sta-Mon# 5160	LIR	Montauk	ROW
Suffolk	192	3	8	lmo44300	ROW b Bridgehampton E'hamp Sta-Mon# 5165	LIR	Montauk	ROW
Suffolk	192	3	8	lmo44350	ROW b Bridgehampton E'hamp Sta-Mon# 5170	LIR	Montauk	ROW
Suffolk	192	3	8	lmo44400	ROW b Bridgehampton E'hamp Sta-Mon# 5175	LIR	Montauk	ROW
Suffolk	192	3	8	lmo44450	ROW b Bridgehampton E'hamp Sta-Mon# 5180	LIR	Montauk	ROW
Suffolk	137	3	86.0	lpj06800	ROW b Cold Spr Har Hunt'on Sta-Mon# 1760	LIR	Port Jefferson	ROW
Suffolk	137	3	86.0	lpj06801	Substation b cold Spr Har Hunt Sta-Mon# 1760	LIR	Port Jefferson	Substation
Suffolk	137	3	86.0	lpj06850	ROW b Cold Spr Har Hunt'on Sta-Mon# 1765	LIR	Port Jefferson	ROW
Suffolk	74	3	9.1	lro47950	ROW b Mattituck Southold Sta-Mon# 4650	LIR	Ronkonkoma	ROW
Suffolk	118	3	p/o 23	lro04952	Substation G 23 Sta-Mon# 2240+77.29	LIR	Ronkonkoma	Substation
Suffolk	137	3	p/o 37	lro12703	crossing b Deer Pk Brentwood Sta. Mon# 2155	LIR	Ronkonkoma	Access Road
Suffolk	356	4	1	lmo10100	ROW b Oakdale Sayville Sta-Mon# 2585	LIR	Montauk	ROW
Suffolk	356	4	1	lmo10200	ROW b Oakdale Sayville Sta-Mon# 2590	LIR	Montauk	ROW
Suffolk	356	4	1	lmo10225	Xing at Sayville Sta Sta-mon 2590, Greeley Ave	LIR	Montauk	Grade Crossing
Suffolk	854	4	1	lmo21000	ROW b Mastic Shirley Speonk Sta-Mon# 3350	LIR	Montauk	ROW
Suffolk	854	4	1	lmo21050	ROW b Mastic Shirley Speonk Sta-Mon# 3350	LIR	Montauk	Bridge
Suffolk	854	4	1	lmo21100	ROW b Mastic Shirley Speonk Sta-Mon# 3355	LIR	Montauk	ROW
Suffolk	854	4	1	lmo21150	ROW b Mastic Shirley Speonk Sta-Mon# 3360	LIR	Montauk	ROW
Suffolk	854	4	1	lmo21200	ROW b Mastic Shirley Speonk Sta-Mon# 3365	LIR	Montauk	ROW
Suffolk	855	4	1	lmo21550	ROW b Mastic Shirley Speonk Sta-Mon# 3390	LIR	Montauk	ROW
Suffolk	855	4	1	lmo21600	ROW b Mastic Shirley Speonk Sta-Mon# 3395	LIR	Montauk	ROW
Suffolk	114	4	1	lpj09950	ROW b Greenlawn Northport Sta-Mon# 2010	LIR	Port Jefferson	ROW
Suffolk	114	4	1	lpj10000	ROW b Greenlawn Northport Sta-Mon# 2015	LIR	Port Jefferson	ROW
Suffolk	114	4	1	lpj10050	ROW b Greenlawn Northport Sta-Mon# 2020	LIR	Port Jefferson	ROW
Suffolk	114	4	1	lpj10100	Sidetrack b Greenlawn Northp Sta-Mon# 2020	LIR	Port Jefferson	Sidetrack
Suffolk	114	4	1	lpj10150	crossing b Greenlawn Northpor Sta-Mon# 2020	LIR	Port Jefferson	Grade Crossing
Suffolk	114	4	1	lpj10200	ROW b Greenlawn Northport Sta-Mon# 2025	LIR	Port Jefferson	ROW
Suffolk	114	4	1	lpj10250	ROW b Greenlawn Northport Sta-Mon# 2030	LIR	Port Jefferson	ROW
Suffolk	114	4	1	lpj10300	ROW b Greenlawn Northport Sta-Mon# 2035	LIR	Port Jefferson	ROW
Suffolk	77	4	1	lpj16100	Parking at Smithtown Sta-Mon# 2475	LIR	Port Jefferson	Parking
Suffolk	768	4	1	lro20150	ROW b Ronkonkoma Medford Sta-Mon# 2745	LIR	Ronkonkoma	ROW

## MTA PROPERTY LISTING FOR NYS REPORTING

Suffolk	768	4	1	Iro20200	ROW b Ronkonkoma Medford Sta-Mon# 2750	LIR	Ronkonkoma	ROW
Suffolk	768	4	1	Iro20250	ROW b Ronkonkoma Medford Sta-Mon# 2755	LIR	Ronkonkoma	ROW
Suffolk	768	4	1	Iro20300	ROW b Ronkonkoma Medford Sta-Mon# 2760	LIR	Ronkonkoma	ROW
Suffolk	768	4	1	Iro20350	ROW b Ronkonkoma Medford Sta-Mon# 2765	LIR	Ronkonkoma	ROW
Suffolk	768	4	1	Iro20400	crossing b Ronkonkoma Medfo Sta-Mon# 2765	LIR	Ronkonkoma	Grade Crossing
Suffolk	768	4	1	Iro20450	ROW b Ronkonkoma Medford Sta-Mon# 2770	LIR	Ronkonkoma	ROW
Suffolk	768	4	1	Iro20500	ROW b Ronkonkoma Medford Sta-Mon# 2775	LIR	Ronkonkoma	ROW
Suffolk	135	4	1.0	lpj22300	ROW b Stony Brook Pt Jeff'son Sta-Mon# 2940	LIR	Port Jefferson	ROW
Suffolk	135	4	1.0	lpj22350	ROW b Stony Brook Pt Jeff'son Sta-Mon# 2945	LIR	Port Jefferson	ROW
Suffolk	135	4	1.0	lpj22400	crossing b Stony Brook Pt Jeff Sta-Mon# 2945	LIR	Port Jefferson	Grade Crossing
Suffolk	135	4	1.0	lpj22450	ROW b Stony Brook Pt Jeff'son Sta-Mon# 2950	LIR	Port Jefferson	ROW
Suffolk	135	4	1.0	lpj22500	ROW b Stony Brook Pt Jeff'son Sta-Mon# 2955	LIR	Port Jefferson	ROW
Suffolk	135	4	1.0	lpj22550	ROW b Stony Brook Pt Jeff'son Sta-Mon# 2960	LIR	Port Jefferson	ROW
Suffolk	135	4	1.0	lpj22600	ROW b Stony Brook Pt Jeff'son Sta-Mon# 2965	LIR	Port Jefferson	ROW
Suffolk	147	4	1.1	lpj07704	Substation at Huntington Stat Sta-Mon# 1825	LIR	Port Jefferson	Substation
Suffolk	23	4	1.1	lpj12550	ROW b Northport Kings Park Sta-Mon# 2190	LIR	Port Jefferson	ROW
Suffolk	23	4	1.1	lpj12600	Land b Northport Kings Park Sta-Mon# 2190	LIR	Port Jefferson	Land
Suffolk	23	4	1.1	lpj12650	ROW b Northport Kings Park Sta-Mon# 2195	LIR	Port Jefferson	ROW
Suffolk	23	4	1.1	lpj12700	crossing b Northport Kings Parl Sta-Mon# 2195	LIR	Port Jefferson	Grade Crossing
Suffolk	23	4	1.1	lpj12750	Land b Northport Kings Park Sta-Mon# 2195	LIR	Port Jefferson	Land
Suffolk	23	4	1.1	lpj12800	ROW b Northport Kings Park Sta-Mon# 2200	LIR	Port Jefferson	ROW
Suffolk	23	4	1.1	lpj12850	Land b Northport Kings Park Sta-Mon# 2200	LIR	Port Jefferson	Land
Suffolk	23	4	1.1	lpj12900	ROW b Northport Kings Park Sta-Mon# 2205	LIR	Port Jefferson	ROW
Suffolk	23	4	1.1	lpj12950	ROW b Northport Kings Park Sta-Mon# 2210	LIR	Port Jefferson	ROW
Suffolk	23	4	1.1	lpj13000	crossing b Northport Kings Parl Sta-Mon# 2210	LIR	Port Jefferson	Grade Crossing
Suffolk	23	4	1.1	lpj13050	ROW b Northport Kings Park Sta-Mon# 2215	LIR	Port Jefferson	ROW
Suffolk	23	4	1.1	lpj13100	ROW b Northport Kings Park Sta-Mon# 2220	LIR	Port Jefferson	ROW
Suffolk	23	4	1.1	lpj13150	ROW b Northport Kings Park Sta-Mon# 2225	LIR	Port Jefferson	ROW
Suffolk	23	4	1.1	lpj13200	ROW b Northport Kings Park Sta-Mon# 2230	LIR	Port Jefferson	ROW
Suffolk	23	4	1.1	lpj13250	ROW b Northport Kings Park Sta-Mon# 2235	LIR	Port Jefferson	ROW
Suffolk	354	4	116	lmo09350	ROW b Oakdale Sayville Sta-Mon# 2525	LIR	Montauk	ROW
Suffolk	354	4	116	lmo09400	ROW b Oakdale Sayville Sta-Mon# 2530	LIR	Montauk	ROW
Suffolk	128	4	12	lcb14100	Central Branch ROW Sta-Mon #910	LIR	Central Branch	Land
Suffolk	128	4	12	lcb14200	Central Branch ROW Sta-Mon #915	LIR	Central Branch	Land
Suffolk	128	4	12	lcb14300	Central Branch ROW Sta-Mon #920	LIR	Central Branch	Land
Suffolk	96	4	12.1	Iro46300	ROW b Mattituck Southold Sta-Mon# 4545	LIR	Ronkonkoma	ROW

## MTA PROPERTY LISTING FOR NYS REPORTING

Suffolk	96	4	12.1	lro46350	crossing b Mattituck Southold Sta-Mon# 4545	LIR	Ronkonkoma	Grade Crossing
Suffolk	96	4	12.1	lro46400	ROW b Mattituck Southold Sta-Mon# 4550	LIR	Ronkonkoma	ROW
Suffolk	96	4	12.1	lro46450	ROW b Mattituck Southold Sta-Mon# 4555	LIR	Ronkonkoma	ROW
Suffolk	96	4	12.1	lro46500	crossing b Mattituck Southold Sta-Mon# 4555	LIR	Ronkonkoma	Grade Crossing
Suffolk	84	4	12.1	lro46550	ROW b Mattituck Southold Sta-Mon# 4560	LIR	Ronkonkoma	ROW
Suffolk	84	4	12.1	lro46600	Land b Mattituck Southold Sta-Mon# 4560	LIR	Ronkonkoma	Land
Suffolk	84	4	12.1	lro46650	Land b Mattituck Southold Sta-Mon# 4560	LIR	Ronkonkoma	Land
Suffolk	84	4	12.1	lro46700	ROW b Mattituck Southold Sta-Mon# 4565	LIR	Ronkonkoma	ROW
Suffolk	84	4	12.1	lro46750	ROW b Mattituck Southold Sta-Mon# 4570	LIR	Ronkonkoma	ROW
Suffolk	137	4	13.2	lro13102	Stairway n s Ronkonkoma ROV Sta-Mon 2175+63.55	LIR	Ronkonkoma	Stairway
Suffolk	137	4	14.1	lro13000	ROW b Deer Pk Brentwood Sta-Mon# 2170	LIR	Ronkonkoma	ROW
Suffolk	137	4	14.1	lro13050	crossing b Deer Pk Brentwood Sta-Mon# 2170	LIR	Ronkonkoma	Grade Crossing
Suffolk	137	4	14.1	lro13100	ROW b Deer Pk Brentwood Sta-Mon# 2175	LIR	Ronkonkoma	ROW
Suffolk	133	4	15	lpj21700	ROW b Stony Brook Pt Jeff'son Sta-Mon# 2895	LIR	Port Jefferson	ROW
Suffolk	133	4	15	lpj21750	Stat not in use at Setauket Sta-Mon# 2895	LIR	Port Jefferson	Stat. not in use
Suffolk	133	4	15	lpj21800	Land b Stony Brook Pt Jeff Sta-Mon# 2895	LIR	Port Jefferson	Land
Suffolk	133	4	15	lpj21850	ROW b Stony Brook Pt Jeff'son Sta-Mon# 2900	LIR	Port Jefferson	ROW
Suffolk	137	4	15	lro13001	Ross Memorial Park Sta-Mon# 2170+3.41	LIR	Ronkonkoma	Land
Suffolk	137	4	15	lro13051	Old Brentwood Station 2025 Brentwood Rd	LIR	Ronkonkoma	Land
Suffolk	125	4	16.1	lro41700	ROW b Riverhead Mattituck Sta-Mon# 4290	LIR	Ronkonkoma	ROW
Suffolk	125	4	16.1	lro41750	crossing b Riverhead Mattituc Sta-Mon# 4290	LIR	Ronkonkoma	Grade Crossing
Suffolk	125	4	16.1	lro41800	ROW b Riverhead Mattituck Sta-Mon# 4295	LIR	Ronkonkoma	ROW
Suffolk	125	4	16.1	lro41850	crossing at Private crossing Sta-Mon# 4295	LIR	Ronkonkoma	Grade Crossing
Suffolk	147	4	17	lpj07600	ROW at Huntington Sta Sta-Mon# 1825	LIR	Port Jefferson	ROW
Suffolk	147	4	17	lpj07650	HUNTINGTON STATION Sta-Mon# 1825	LIR	Port Jefferson	Station
Suffolk	147	4	17	lpj07651	Overpass at Huntington Station Huntington Station	LIR	Port Jefferson	Receivable Easement
Suffolk	147	4	17	lpj07700	Parking (north lot) Huntington Sta-Mon# 1825	LIR	Port Jefferson	Parking
Suffolk	147	4	17	lpj07701	Parking (south lot) Huntington Sta-Mon# 1825	LIR	Port Jefferson	Parking
Suffolk	147	4	17	lpj07702	Parking at Huntington Sta Sta-Mon# 1825	LIR	Port Jefferson	Parking
Suffolk	147	4	17	lpj07750	Bridge at Huntington Sta Sta-Mon# 1820	LIR	Port Jefferson	Bridge
Suffolk	147	4	17	lpj07800	ROW b Huntington Greenlawn Sta-Mon# 1830	LIR	Port Jefferson	ROW
Suffolk	147	4	17	lpj07850	ROW b Huntington Greenlawn Sta-Mon# 1835	LIR	Port Jefferson	ROW
Suffolk	147	4	17	lpj07900	ROW b Huntington Greenlawn Sta-Mon# 1840	LIR	Port Jefferson	ROW
Suffolk	147	4	17	lpj07950	ROW b Huntington Greenlawn Sta-Mon# 1845	LIR	Port Jefferson	ROW
Suffolk	128	4	18	lro34550	ROW b Riverhead Mattituck Sta-Mon# 3895	LIR	Ronkonkoma	ROW
Suffolk	128	4	18	lro34600	crossing b Riverhead Mattituc Sta-Mon# 3895	LIR	Ronkonkoma	Grade Crossing



## MTA PROPERTY LISTING FOR NYS REPORTING

Suffolk	128	4	18	Iro34650	ROW b Riverhead	Mattituck	Sta-Mon# 3900	LIR	Ronkonkoma	ROW
Suffolk	128	4	18	Iro34700	crossing b Riverhead	Mattituck	Sta-Mon# 3900	LIR	Ronkonkoma	Grade Crossing
Suffolk	166	4	2	Imo46800	ROW b Easthampton	Amagans	Sta-Mon# 5370	LIR	Montauk	ROW
Suffolk	166	4	2	Imo46850	ROW b Easthampton	Amagans	Sta-Mon# 5375	LIR	Montauk	ROW
Suffolk	166	4	2	Imo46900	ROW b Easthampton	Amagans	Sta-Mon# 5375	LIR	Montauk	Bridge
Suffolk	166	4	2	Imo46950	ROW b Easthampton	Amagans	Sta-Mon# 5380	LIR	Montauk	ROW
Suffolk	166	4	2	Imo47000	ROW b Easthampton	Amagans	Sta-Mon# 5385	LIR	Montauk	ROW
Suffolk	166	4	2	Imo47050	ROW b Easthampton	Amagans	Sta-Mon# 5390	LIR	Montauk	ROW
Suffolk	166	4	2	Imo47100	ROW b Easthampton	Amagans	Sta-Mon# 5395	LIR	Montauk	ROW
Suffolk	166	4	2	Imo47150	ROW b Easthampton	Amagans	Sta-Mon# 5400	LIR	Montauk	ROW
Suffolk	166	4	2	Imo47200	ROW b Easthampton	Amagans	Sta-Mon# 5405	LIR	Montauk	ROW
Suffolk	166	4	2	Imo47250	crossing b Easthampton	Amagans	Sta-Mon# 5405	LIR	Montauk	Grade Crossing
Suffolk	147	4	2	lpj07550	Town owned Parking at Huntgt		Sta-Mon# 1825	LIR	Port Jefferson	Parking
Suffolk	137	4	20	Iro13101	Stairway s s Ronkonkoma RO		Sta Mon 2176+97.50	LIR	Ronkonkoma	Stairway
Suffolk	207	4	21	Imo34150	ROW b Hampton Bays S Hamp		Sta-Mon# 4365	LIR	Montauk	ROW
Suffolk	099	4	22	Iro14906	G 32 Substation Central Islip		SE corner of Lowell Ave	LIR	Ronkonkoma	Substation
Suffolk	72	4	25.1	lpj15400	ROW b Kings Pk Smithtown		Sta-Mon# 2425	LIR	Port Jefferson	ROW
Suffolk	72	4	25.1	lpj15450	ROW b Kings Pk Smithtown		Sta-Mon# 2430	LIR	Port Jefferson	ROW
Suffolk	127	4	25.1	Iro40550	ROW b Riverhead Mattituck		Sta-Mon# 4230	LIR	Ronkonkoma	ROW
Suffolk	127	4	25.1	Iro40600	Stat not in use at Laurel		Sta-Mon# 4230	LIR	Ronkonkoma	Stat. not in use
Suffolk	127	4	25.1	Iro40650	Land b Riverhead Mattituck		Sta-Mon# 4230	LIR	Ronkonkoma	Land
Suffolk	127	4	25.1	Iro40700	ROW b Riverhead Mattituck		Sta-Mon# 4235	LIR	Ronkonkoma	ROW
Suffolk	127	4	25.1	Iro40750	ROW b Riverhead Mattituck		Sta-Mon# 4240	LIR	Ronkonkoma	ROW
Suffolk	127	4	25.1	Iro40800	crossing at Private crossing		Sta-Mon# 4240	LIR	Ronkonkoma	Grade Crossing
Suffolk	127	4	25.1	Iro40850	ROW b Riverhead Mattituck		Sta-Mon# 4245	LIR	Ronkonkoma	ROW
Suffolk	127	4	25.1	Iro40900	ROW b Riverhead Mattituck		Sta-Mon# 4250	LIR	Ronkonkoma	ROW
Suffolk	127	4	25.1	Iro40950	crossing at Private crossing		Sta-Mon# 4250	LIR	Ronkonkoma	Grade Crossing
Suffolk	125	4	25.1	Iro41000	ROW at 1 lot on 2 sects pgs		Sta-Mon# 4255	LIR	Ronkonkoma	ROW
Suffolk	125	4	25.1	Iro41050	Land b Riverhead Mattituck		Sta-Mon# 4255	LIR	Ronkonkoma	Land
Suffolk	125	4	25.1	Iro41100	ROW b Riverhead Mattituck		Sta-Mon# 4260	LIR	Ronkonkoma	ROW
Suffolk	125	4	25.1	Iro41150	crossing at Private crossing		Sta-Mon# 4260	LIR	Ronkonkoma	Grade Crossing
Suffolk	125	4	25.1	Iro41200	ROW b Riverhead Mattituck		Sta-Mon# 4265	LIR	Ronkonkoma	ROW
Suffolk	125	4	25.1	Iro41250	crossing at Private crossing		Sta-Mon# 4265	LIR	Ronkonkoma	Grade Crossing
Suffolk	125	4	25.1	Iro41300	ROW b Riverhead Mattituck		Sta-Mon# 4270	LIR	Ronkonkoma	ROW
Suffolk	125	4	25.1	Iro41350	ROW b Riverhead Mattituck		Sta-Mon# 4275	LIR	Ronkonkoma	ROW
Suffolk	125	4	25.1	Iro41400	crossing at Private crossing		Sta-Mon# 4275	LIR	Ronkonkoma	Grade Crossing

## MTA PROPERTY LISTING FOR NYS REPORTING

Suffolk	125	4	25.1	Iro41450	ROW b Riverhead Mattituck	Sta-Mon# 4280	LIR	Ronkonkoma	ROW
Suffolk	125	4	25.1	Iro41500	crossing at Private crossing	Sta-Mon# 4280	LIR	Ronkonkoma	Grade Crossing
Suffolk	125	4	25.1	Iro41550	ROW b Riverhead Mattituck	Sta-Mon# 4285	LIR	Ronkonkoma	ROW
Suffolk	125	4	25.1	Iro41600	crossing at Private crossing	Sta-Mon# 4285	LIR	Ronkonkoma	Grade Crossing
Suffolk	125	4	25.1	Iro41650	Land b Riverhead Mattituck	Sta-Mon# 4285	LIR	Ronkonkoma	Land
Suffolk	3	4	27	Iba31350	Pking at Amityville (011 3.1)	Sta-Mon #1605	LIR	Babylon	Parking
Suffolk	3	4	27	Iba31360	Parking at Amityville (011 3)	Sta-Mon #1605	LIR	Babylon	Parking
Suffolk	686	4	27.1	Imo24650	ROW b Mastic Shirley Speonk	Sta-Mon# 3640	LIR	Montauk	ROW
Suffolk	686	4	27.1	Imo24700	ROW b Mastic Shirley Speonk	Sta-Mon# 3645	LIR	Montauk	ROW
Suffolk	686	4	27.1	Imo24750	ROW b Mastic Shirley Speonk	Sta-Mon# 3650	LIR	Montauk	ROW
Suffolk	686	4	27.1	Imo24800	Land b Mastic Shirley Speonk	Sta-Mon# 3650	LIR	Montauk	Land
Suffolk	686	4	27.1	Imo24850	ROW b Mastic Shirley Speonk	Sta-Mon# 3655	LIR	Montauk	Stat. not in use
Suffolk	686	4	27.1	Imo24900	ROW b Mastic Shirley Speonk	Sta-Mon# 3655	LIR	Montauk	ROW
Suffolk	686	4	27.1	Imo24950	crossing b Mastic Shirley Speor	Sta-Mon# 3655	LIR	Montauk	Grade Crossing
Suffolk	686	4	27.1	Imo25000	ROW b Mastic Shirley Speonk	Sta-Mon# 3660	LIR	Montauk	ROW
Suffolk	686	4	27.1	Imo25050	ROW b Mastic Shirley Speonk	Sta-Mon# 3665	LIR	Montauk	ROW
Suffolk	27	4	3.4	Ipj14005	Town Parking at Kings Park	Sta-Mon 2280	LIR	Port Jefferson	Parking
Suffolk	39	4	34	Iro08500	ROW b Pinelawn Wyandanch	Sta-Mon# 1820	LIR	Ronkonkoma	ROW
Suffolk	39	4	34	Iro08550	ROW b Pinelawn Wyandanch	Sta-Mon# 1825	LIR	Ronkonkoma	ROW
Suffolk	39	4	34	Iro08600	ROW b Pinelawn Wyandanch	Sta-Mon# 1830	LIR	Ronkonkoma	ROW
Suffolk	099	4	34	Iro14904	Payable Esmnt at Central Islip	Suffolk Ave	LIR	Ronkonkoma	Payable Easement
Suffolk	366	4	36	Imo03000	crossing b Babylon Bay Shore	Sta-Mon# 2100	LIR	Montauk	Grade Crossing
Suffolk	366	4	36	Imo03050	ROW b Babylon Bay Shore	Sta-Mon# 2105	LIR	Montauk	ROW
Suffolk	134	4	4	Ipj06400	ROW b Cold Spr Har Hunt'on	Sta-Mon# 1730	LIR	Port Jefferson	ROW
Suffolk	134	4	4	Ipj06450	crossing b Cold Spr Har Hunt'o	Sta-Mon# 1735	LIR	Port Jefferson	Grade Crossing
Suffolk	134	4	4	Ipj06500	ROW b Cold Spr Har Hunt'on	Sta-Mon# 1735	LIR	Port Jefferson	ROW
Suffolk	134	4	4	Ipj06550	ROW b Cold Spr Har Hunt'on	Sta-Mon# 1740	LIR	Port Jefferson	ROW
Suffolk	134	4	4	Ipj06600	ROW b Cold Spr Har Hunt'on	Sta-Mon# 1745	LIR	Port Jefferson	ROW
Suffolk	134	4	4	Ipj06650	ROW b Cold Spr Har Hunt'on	Sta-Mon# 1750	LIR	Port Jefferson	ROW
Suffolk	027	4	4	Ipj13751	Kings Park Station Improvemen	Sta-Mon# 2278	LIR	Port Jefferson	Payable Easement
Suffolk	99	4	4	Iro14908	Easement at Lowell Ave	E/S Lowell Ave	LIR	Ronkonkoma	Receivable Easement
Suffolk	99	4	4	Iro14950	ROW b Central Islip Ronkonkor	Sta-Mon# 2325	LIR	Ronkonkoma	ROW
Suffolk	99	4	4	Iro15000	crossing b Central Islip Ronk	Sta-Mon# 2325	LIR	Ronkonkoma	Grade Crossing
Suffolk	99	4	4	Iro15050	ROW b Central Islip Ronkonkor	Sta-Mon# 2330	LIR	Ronkonkoma	ROW
Suffolk	3	4	40	Iba31950	Land e o Park Av @ Amityville	Park Ave to Wellington Pl	LIR	Babylon	Parking
Suffolk	975.8	4	41	Imo16100	ROW b Patchogue Bellport	Sta-Mon# 2970	LIR	Montauk	ROW

## MTA PROPERTY LISTING FOR NYS REPORTING

Suffolk	3	4	5	lba31000	ROW at Amityville	Sta-Mon# 1615	LIR	Babylon	ROW
Suffolk	3	4	5	lba31100	Bridge at Amityville	Sta-Mon# 1615	LIR	Babylon	Bridge
Suffolk	3	4	5	lba31200	AMITYVILLE STATION	Sta-Mon# 1615	LIR	Babylon	Station
Suffolk	3	4	5	lba31400	Pkg at Amityville (lots 011 1	Sta-Mon# 1615	LIR	Babylon	Parking
Suffolk	3	4	5	lba31450	Parking at Amityville (11 2.2)	Sta-Mon #1615	LIR	Babylon	Parking
Suffolk	027	4	5	lpj13753	Easement in Smithtown	Sta-Mon# 2278+36.37	LIR	Port Jefferson	Payable Easement
Suffolk	027	4	5	lpj13754	Substation in Smithtown	Sta-Mon# 2278+36.37	LIR	Port Jefferson	Substation
Suffolk	128	4	5	lro34400	ROW b Riverhead Mattituck	Sta-Mon# 3885	LIR	Ronkonkoma	ROW
Suffolk	128	4	5	lro34450	crossing b Riverhead Mattituc	Sta-Mon# 3885	LIR	Ronkonkoma	Grade Crossing
Suffolk	128	4	5	lro34500	ROW b Riverhead Mattituck	Sta-Mon# 3890	LIR	Ronkonkoma	ROW
Suffolk	027	4	50.1	lpj13752	Kings Park Station Improvemen	Sta-Mon# 2278	LIR	Port Jefferson	Land
Suffolk	932	4	58	lmo17950	ROW b Bellport Mastic Shirley	Sta-Mon# 3110	LIR	Montauk	Stat. not in use
Suffolk	932	4	58	lmo18000	ROW b Bellport Mastic Shirley	Sta-Mon# 3110	LIR	Montauk	ROW
Suffolk	932	4	58	lmo18050	Land b Bellport Mastic Shirley	Sta-Mon# 3110	LIR	Montauk	Land
Suffolk	3	4	6	lba31300	Parkg at Amityvil (lot 011 5)	Sta-Mon# 1615	LIR	Babylon	Parking
Suffolk	794	4	7	lmo23400	ROW b Mastic Shirley Speonk	Sta-Mon# 3540	LIR	Montauk	ROW
Suffolk	794	4	7	lmo23450	ROW b Mastic Shirley Speonk	Sta-Mont# 3545	LIR	Montauk	ROW
Suffolk	794	4	7	lmo23500	ROW b Mastic Shirley Speonk	Sta-Mon# 3550	LIR	Montauk	ROW
Suffolk	99	4	7.1	lro14905	Pyble Esmnt at Central Islip	Sta-Mon# 2321+24.21	LIR	Ronkonkoma	Payable Easement
Suffolk	151	4	7.54	lmo48550	ROW b Amagansett Montauk	Sta-Mon# 5500	LIR	Montauk	ROW
Suffolk	151	4	7.54	lmo48600	ROW b Amagansett Montauk	Sta-Mon# 5505	LIR	Montauk	ROW
Suffolk	151	4	7.54	lmo48650	ROW b Amagansett Montauk	Sta-Mon# 5510	LIR	Montauk	ROW
Suffolk	151	4	7.54	lmo48700	ROW b Amagansett Montauk	Sta-Mon# 5515	LIR	Montauk	ROW
Suffolk	151	4	7.54	lmo48750	ROW b Amagansett Montauk	Sta-Mon# 5520	LIR	Montauk	ROW
Suffolk	151	4	7.54	lmo48800	ROW b Amagansett Montauk	Sta-Mon# 5525	LIR	Montauk	ROW
Suffolk	322	4	77	lmo06450	ROW b Islip Great River	Sta-Mon# 2310	LIR	Montauk	ROW
Suffolk	322	4	77	lmo06500	ROW b Islip Great River	Sta-Mon# 2315	LIR	Montauk	ROW
Suffolk	322	4	77	lmo06550	ROW b Islip Great River	Sta-Mon# 2320	LIR	Montauk	ROW
Suffolk	322	4	77	lmo06600	ROW b Islip Great River	Sta-Mon# 2325	LIR	Montauk	ROW
Suffolk	021	4	9	lpj23560	Parking at Port Jefferson	Main St/Oakland Ave	LIR	Port Jefferson	Parking
Suffolk	114	4	p/o 21	lpj10005	ROW b Greenlawn Northport	Sta-Mon# 2015*	LIR	Port Jefferson	ROW
Suffolk	758	4.0	12	lmo24150	crossing b Mastic Shirley Speor	Sta-Mon# 3595	LIR	Montauk	Grade Crossing
Suffolk	151	4.0	7.54	lmo48850	crossing b Amagansett Montau	Sta-Mon# 5525	LIR	Montauk	Grade Crossing
Suffolk	39	43375	34	lro08551	135 1 Parking at Wyandanch S	Sta-Mon 1825	LIR	Ronkonkoma	Parking
Suffolk	353	5	1	lmo08950	ROW b Oakdale Sayville	Sta-Mon# 2490	LIR	Montauk	ROW
Suffolk	353	5	1	lmo09000	ROW b Oakdale Sayville	Sta-Mon# 2495	LIR	Montauk	ROW

## MTA PROPERTY LISTING FOR NYS REPORTING

Suffolk	353	5	1	lmo09050	ROW b Oakdale	Sayville	Sta-Mon# 2500	LIR	Montauk	ROW
Suffolk	353	5	1	lmo09100	ROW b Oakdale	Sayville	Sta-Mon# 2505	LIR	Montauk	ROW
Suffolk	353	5	1	lmo09150	ROW b Oakdale	Sayville	Sta-Mon# 2510	LIR	Montauk	ROW
Suffolk	353	5	1	lmo09200	ROW b Oakdale	Sayville	Sta-Mon# 2515	LIR	Montauk	ROW
Suffolk	353	5	1	lmo09250	ROW b Oakdale	Sayville	Sta-Mon# 2520	LIR	Montauk	ROW
Suffolk	982.3	5	1	lmo12750	ROW b Sayville	Patchogue	Sta-Mon# 2740	LIR	Montauk	ROW
Suffolk	982.3	5	1	lmo12800	ROW b Sayville	Patchogue	Sta-Mon# 2740	LIR	Montauk	Bridge
Suffolk	982.3	5	1	lmo12850	Parking b Sayville	Patchogue	Sta-Mon# 2740	LIR	Montauk	Parking
Suffolk	982.3	5	1	lmo12900	ROW at Sayville	Patchogue	Sta-Mon# 2745	LIR	Montauk	ROW
Suffolk	982.3	5	1	lmo12950	ROW at Sayville	Patchogue	Sta-Mon# 2745	LIR	Montauk	Stat. not in use
Suffolk	982.3	5	1	lmo13000	ROW b Sayville	Patchogue	Sta-Mon# 2750	LIR	Montauk	ROW
Suffolk	982.3	5	1	lmo13050	ROW b Sayville	Patchogue	Sta-Mon# 2750	LIR	Montauk	Bridge
Suffolk	982.3	5	1	lmo13100	ROW b Sayville	Patchogue	Sta-Mon# 2755	LIR	Montauk	ROW
Suffolk	977.6	5	1	lmo14750	ROW b Patchogue	Bellport	Sta-Mon# 2860	LIR	Montauk	ROW
Suffolk	977.6	5	1	lmo14800	ROW b Patchogue	Bellport	Sta-Mon# 2865	LIR	Montauk	ROW
Suffolk	977.6	5	1	lmo14850	crossing b Patchogue	Bellport	Sta-Mon# 2865	LIR	Montauk	Grade Crossing
Suffolk	977.6	5	1	lmo14900	ROW b Patchogue	Bellport	Sta-Mon# 2870	LIR	Montauk	ROW
Suffolk	977.6	5	1	lmo14950	ROW b Patchogue	Bellport	Sta-Mon# 2870	LIR	Montauk	Bridge
Suffolk	977.6	5	1	lmo15000	ROW b Patchogue	Bellport	Sta-Mon# 2875	LIR	Montauk	ROW
Suffolk	977.6	5	1	lmo15050	crossing b Patchogue	Bellport	Sta-Mon# 2875	LIR	Montauk	Grade Crossing
Suffolk	977.6	5	1	lmo15100	ROW b Patchogue	Bellport	Sta-Mon# 2880	LIR	Montauk	ROW
Suffolk	977.6	5	1	lmo15150	crossing b Patchogue	Bellport	Sta-Mon# 2880	LIR	Montauk	Grade Crossing
Suffolk	977.6	5	1	lmo15200	ROW b Patchogue	Bellport	Sta-Mon# 2885	LIR	Montauk	ROW
Suffolk	128	5	1	lpj12100	ROW b Northport	Kings Park	Sta-Mon# 2165	LIR	Port Jefferson	ROW
Suffolk	128	5	1	lpj12200	ROW b Northport	Kings Park	Sta-Mon# 2170	LIR	Port Jefferson	ROW
Suffolk	128	5	1	lpj12250	Bridge b Northport	Kings Park	Milepost# 2170	LIR	Port Jefferson	Bridge
Suffolk	128	5	1	lpj12300	ROW b Northport	Kings Park	Sta-Mon# 2175	LIR	Port Jefferson	ROW
Suffolk	128	5	1	lpj12350	ROW b Northport	Kings Park	Sta-Mon# 2180	LIR	Port Jefferson	ROW
Suffolk	128	5	1	lpj12400	Land b Northport	Kings Park	Sta-Mon# 2180	LIR	Port Jefferson	Land
Suffolk	128	5	1	lpj12450	ROW b Northport	Kings Park	Sta-Mon# 2185	LIR	Port Jefferson	ROW
Suffolk	128	5	1	lpj12500	Land b Northport	Kings Park	Sta-Mon# 2185	LIR	Port Jefferson	Land
Suffolk	79	5	1	lpj16800	ROW b Smithtown	St James	Sta-Mon# 2520	LIR	Port Jefferson	ROW
Suffolk	79	5	1	lpj16850	crossing b Smithtown	St James	Sta-Mon# 2520	LIR	Port Jefferson	Grade Crossing
Suffolk	79	5	1	lpj16900	ROW b Smithtown	St James	Sta-Mon# 2525	LIR	Port Jefferson	ROW
Suffolk	79	5	1	lpj16950	ROW b Smithtown	St James	Sta-Mon# 2530	LIR	Port Jefferson	ROW
Suffolk	79	5	1	lpj17000	ROW b Smithtown	St James	Sta-Mon# 2535	LIR	Port Jefferson	ROW

## MTA PROPERTY LISTING FOR NYS REPORTING

Suffolk	79	5	1	lpj17050	ROW b Smithtown	St James	Sta-Mon# 2540	LIR	Port Jefferson	ROW
Suffolk	975.9	5	1.0	lmo16550	Parking b Patchogue	Bellport	Sta-Mon# 3010	LIR	Montauk	Parking
Suffolk	114	5	1.1	lro43400	ROW b Mattituck	Southold	Sta-Mon# 4380	LIR	Ronkonkoma	ROW
Suffolk	114	5	1.1	lro43450	crossing b Mattituck	Southold	Sta-Mon# 4380	LIR	Ronkonkoma	Grade Crossing
Suffolk	114	5	1.1	lro43500	ROW b Mattituck	Southold	Sta-Mon# 4385	LIR	Ronkonkoma	ROW
Suffolk	114	5	1.1	lro43550	ROW b Mattituck	Southold	Sta-Mon# 4390	LIR	Ronkonkoma	ROW
Suffolk	114	5	1.1	lro43600	crossing b Mattituck	Southold	Sta-Mon# 4390	LIR	Ronkonkoma	Grade Crossing
Suffolk	114	5	1.1	lro43650	ROW b Mattituck	Southold	Sta-Mon# 4395	LIR	Ronkonkoma	ROW
Suffolk	114	5	1.1	lro43700	ROW b Mattituck	Southold	Sta-Mon# 4400	LIR	Ronkonkoma	ROW
Suffolk	63	5	1.1	lro49100	ROW b Mattituck	Southold	Sta-Mon# 4735	LIR	Ronkonkoma	ROW
Suffolk	63	5	1.1	lro49150	crossing b Mattituck	Southold	Sta-Mon# 4735	LIR	Ronkonkoma	Grade Crossing
Suffolk	63	5	1.1	lro49200	ROW b Mattituck	Southold	Sta-Mon# 4740	LIR	Ronkonkoma	ROW
Suffolk	63	5	1.1	lro49250	ROW b Mattituck	Southold	Sta-Mon# 4745	LIR	Ronkonkoma	ROW
Suffolk	63	5	1.1	lro49300	Land b Mattituck	Southold	Sta-Mon# 4745	LIR	Ronkonkoma	Land
Suffolk	76	5	10	lpj15500	ROW b Kings Pk	Smithtown	Sta-Mon# 2435	LIR	Port Jefferson	ROW
Suffolk	76	5	10	lpj15550	Bridge b Kings Pk	Smithtown	Sta-Mon# 2435	LIR	Port Jefferson	Bridge
Suffolk	76	5	10	lpj15600	ROW b Kings Pk	Smithtown	Sta-Mon# 2440	LIR	Port Jefferson	ROW
Suffolk	76	5	10	lpj15650	crossing b Kings Pk	Smithtown	Sta-Mon# 2440	LIR	Port Jefferson	Grade Crossing
Suffolk	76	5	10	lpj15700	ROW b Kings Pk	Smithtown	Sta-Mon# 2445	LIR	Port Jefferson	ROW
Suffolk	76	5	10	lpj15750	Land b Kings Pk	Smithtown	Sta-Mon# 2445	LIR	Port Jefferson	Land
Suffolk	76	5	10	lpj15800	ROW b Kings Pk	Smithtown	Sta-Mon# 2450	LIR	Port Jefferson	ROW
Suffolk	76	5	10	lpj15850	ROW b Kings Pk	Smithtown	Sta-Mon# 2455	LIR	Port Jefferson	ROW
Suffolk	76	5	10	lpj15900	ROW b Kings Pk	Smithtown	Sta-Mon# 2460	LIR	Port Jefferson	ROW
Suffolk	76	5	10	lpj15950	ROW b Kings Pk	Smithtown	Sta-Mon# 2465	LIR	Port Jefferson	ROW
Suffolk	76	5	10	lpj16000	crossing b Kings Pk	Smithtown	Sta-Mon# 2465	LIR	Port Jefferson	Grade Crossing
Suffolk	76	5	10	lpj16050	ROW b Kings Pk	Smithtown	Sta-Mon# 2470	LIR	Port Jefferson	ROW
Suffolk	799	5	120	lro17850	Parking at Ronkonkoma		Sta-Mon# 2550	LIR	Ronkonkoma	Parking
Suffolk	165	5	13	lmo46600	ROW b Easthampton	Amagans	Sta-Mon# 5350	LIR	Montauk	ROW
Suffolk	165	5	13	lmo46650	ROW b Easthampton	Amagans	Sta-Mon# 5355	LIR	Montauk	ROW
Suffolk	165	5	13	lmo46700	ROW b Easthampton	Amagans	Sta-Mon# 5360	LIR	Montauk	ROW
Suffolk	165	5	13	lmo46750	ROW b Easthampton	Amagans	Sta-Mon# 5365	LIR	Montauk	ROW
Suffolk	975.8	5	14.0	lmo16150	ROW b Patchogue	Bellport	Sta-Mon# 2975	LIR	Montauk	ROW
Suffolk	853	5	16	lmo20400	ROW b Mastic Shirley	Speonk	Sta-Mon# 3315	LIR	Montauk	ROW
Suffolk	853	5	16	lmo20420	crossing b Mastic Shirley	Speor	Sta-Mon# 3320	LIR	Montauk	Grade Crossing
Suffolk	853	5	16	lmo20450	ROW b Mastic Shirley	Speonk	Sta-Mon# 3320	LIR	Montauk	ROW
Suffolk	77	5	2	lpj16300	Parking at Smithtown		Sta-Mon# 2480	LIR	Port Jefferson	Parking

## MTA PROPERTY LISTING FOR NYS REPORTING

Suffolk	77	5	2	lpj16401	Town Owned Parking Lot 120 !Sta-Mon 2485	LIR	Port Jefferson	Parking
Suffolk	5	5	2	lpj16402	Town Owned Parking @ Smithh Sta-Mon 2485 Bank Ave.	LIR	Port Jefferson	Parking
Suffolk	5	5	2	lpj16404	Town Owned Parking @ Smithh Bank Ave, Sta-mon 2485	LIR	Port Jefferson	Parking
Suffolk	150	5	21.1	lmo48300	ROW b Amagansett Montauk Sta-Mon# 5480	LIR	Montauk	ROW
Suffolk	150	5	21.1	lmo48350	Parking at Amagansett Sta Sta-Mon# 5480	LIR	Montauk	Parking
Suffolk	150	5	21.1	lmo48400	ROW b Amagansett Montauk Sta-Mon# 5485	LIR	Montauk	ROW
Suffolk	150	5	21.1	lmo48450	ROW b Amagansett Montauk Sta-Mon# 5490	LIR	Montauk	ROW
Suffolk	150	5	21.1	lmo48500	ROW b Amagansett Montauk Sta-Mon# 5495	LIR	Montauk	ROW
Suffolk	13	5	24.1	lmo13900	ROW b Patchogue Bellport Sta-Mon# 2805	LIR	Montauk	ROW
Suffolk	13	5	24.1	lmo13925	Village Parking at Patchogue Sta-Mon 2805-2810	LIR	Montauk	Parking
Suffolk	13	5	24.1	lmo13950	ROW b Patchogue Bellport Sta-Mon# 2810	LIR	Montauk	ROW
Suffolk	735	5	25.1	lro21650	ROW b Medford Yaphank Sta-Mon# 2870	LIR	Ronkonkoma	ROW
Suffolk	767	5	38	lro20000	ROW at Holtsville Sta-Mon# 2740	LIR	Ronkonkoma	ROW
Suffolk	767	5	38	lro20050	Stat not in use at Holtsville Sta-Mon# 2740	LIR	Ronkonkoma	Stat. not in use
Suffolk	767	5	38	lro20100	Land at Holtsville Sta-Mon# 2740	LIR	Ronkonkoma	Land
Suffolk	008	5	4	lcb15400	Central Branch ROW Sta-Mon #975	LIR	Central Branch	Land
Suffolk	008	5	4	lcb15500	Central Branch ROW Sta-Mon #980	LIR	Central Branch	Land
Suffolk	735	5	4	lro21700	ROW b Medford Yaphank Sta-Mon# 2875	LIR	Ronkonkoma	ROW
Suffolk	735	5	4	lro21750	ROW b Medford Yaphank Sta-Mon# 2880	LIR	Ronkonkoma	ROW
Suffolk	735	5	4	lro21800	ROW b Medford Yaphank Sta-Mon# 2885	LIR	Ronkonkoma	ROW
Suffolk	735	5	4	lro21850	ROW b Medford Yaphank Sta-Mon# 2890	LIR	Ronkonkoma	ROW
Suffolk	735	5	4	lro21900	ROW b Medford Yaphank Sta-Mon# 2895	LIR	Ronkonkoma	ROW
Suffolk	184	5	5	lmo44600	ROW b Bridgehampton E'hamp Sta-Mon# 5195	LIR	Montauk	ROW
Suffolk	184	5	5	lmo44650	ROW b Bridgehampton E'hamp Sta-Mon# 5195	LIR	Montauk	Bridge
Suffolk	184	5	5	lmo44700	ROW b Bridgehampton E'hamp Sta-Mon# 5200	LIR	Montauk	ROW
Suffolk	184	5	5	lmo44750	ROW b Bridgehampton E'hamp Sta-Mon# 5205	LIR	Montauk	ROW
Suffolk	184	5	5	lmo44800	ROW b Bridgehampton E'hamp Sta-Mon# 5210	LIR	Montauk	ROW
Suffolk	184	5	5	lmo44850	ROW b Bridgehampton E'hamp Sta-Mon# 5215	LIR	Montauk	ROW
Suffolk	184	5	5	lmo44900	ROW b Bridgehampton E'hamp Sta-Mon# 5220	LIR	Montauk	ROW
Suffolk	184	5	5	lmo44950	ROW b Bridgehampton E'hamp Sta-Mon# 5225	LIR	Montauk	ROW
Suffolk	184	5	5	lmo45000	ROW b Bridgehampton E'hamp Sta-Mon# 5230	LIR	Montauk	ROW
Suffolk	184	5	5	lmo45050	ROW b Bridgehampton E'hamp Sta-Mon# 5235	LIR	Montauk	ROW
Suffolk	184	5	5	lmo45100	ROW b Bridgehampton E'hamp Sta-Mon# 5240	LIR	Montauk	ROW
Suffolk	184	5	5	lmo45150	ROW b Bridgehampton E'hamp Sta-Mon# 5245	LIR	Montauk	ROW
Suffolk	3	5	6	lba31500	ROW b Amityville Copiague Sta-Mon# 1620	LIR	Babylon	ROW
Suffolk	3	5	6	lba31600	crossing b Amityville Copiague Sta-Mon# 1620	LIR	Babylon	Grade Crossing

## MTA PROPERTY LISTING FOR NYS REPORTING

Suffolk	3	5	6	lba31700	ROW b Amityville Copiague Sta-Mon# 1625	LIR	Babylon	ROW
Suffolk	3	5	6	lba31800	crossing b Amityville Copiague Sta-Mon# 1625	LIR	Babylon	Grade Crossing
Suffolk	207	5	6	lmo33900	ROW b Hampton Bays S Hamp Sta-Mon# 4345	LIR	Montauk	ROW
Suffolk	207	5	6	lmo33950	ROW b Hampton Bays S Hamp Sta-Mon# 4350	LIR	Montauk	ROW
Suffolk	207	5	6	lmo34000	ROW b Hampton Bays S Hamp Sta-Mon# 4355	LIR	Montauk	ROW
Suffolk	207	5	6	lmo34050	ROW b Hampton Bays S Hamp Sta-Mon# 4355	LIR	Montauk	Bridge
Suffolk	207	5	6	lmo34100	ROW b Hampton Bays S Hamp Sta-Mon# 4360	LIR	Montauk	ROW
Suffolk	147	5	6	lpj07450	ROW b Cold Spr Har Hunt'on Sta-Mon# 1815	LIR	Port Jefferson	ROW
Suffolk	147	5	6	lpj07500	ROW b Cold Spr Har Hunt' Sta-Mon# 1820	LIR	Port Jefferson	ROW
Suffolk	45	5	6.1	lro52250	ROW b Southold Greenport Sta-Mon# 4915	LIR	Ronkonkoma	ROW
Suffolk	45	5	6.1	lro52300	crossing b Southold Greenpor Sta-Mon# 4915	LIR	Ronkonkoma	Grade Crossing
Suffolk	45	5	6.1	lro52350	ROW b Southold Greenport Sta-Mon# 4920	LIR	Ronkonkoma	ROW
Suffolk	45	5	6.1	lro52400	crossing b Southold Greenpor Sta-Mon# 4920	LIR	Ronkonkoma	Grade Crossing
Suffolk	45	5	6.1	lro52450	ROW b Southold Greenport Sta-Mon# 4925	LIR	Ronkonkoma	ROW
Suffolk	45	5	6.1	lro52500	Bridge b Southold Greenport Sta-Mon# 4925	LIR	Ronkonkoma	Bridge
Suffolk	45	5	6.1	lro52550	ROW b Southold Greenport Sta-Mon# 4930	LIR	Ronkonkoma	ROW
Suffolk	45	5	6.1	lro52600	Land b Southold Greenport Sta-Mon# 4930	LIR	Ronkonkoma	Land
Suffolk	45	5	6.1	lro52650	ROW b Southold Greenport Sta-Mon# 4935	LIR	Ronkonkoma	ROW
Suffolk	45	5	6.1	lro52700	ROW b Southold Greenport Sta-Mon# 4940	LIR	Ronkonkoma	ROW
Suffolk	56	5	61.1	lro51350	ROW b Southold Greenport Sta-Mon# 4860	LIR	Ronkonkoma	ROW
Suffolk	56	5	61.1	lro51400	Bridge b Southold Greenport Sta-Mon# 4860	LIR	Ronkonkoma	Bridge
Suffolk	52	5	61.1	lro51450	ROW b Southold Greenport Sta-Mon# 4865	LIR	Ronkonkoma	ROW
Suffolk	52	5	61.1	lro51500	ROW b Southold Greenport Sta-Mon# 4865	LIR	Ronkonkoma	ROW
Suffolk	52	5	61.1	lro51550	ROW b Southold Greenport Sta-Mon# 4870	LIR	Ronkonkoma	ROW
Suffolk	52	5	61.1	lro51600	ROW b Southold Greenport Sta-Mon# 4875	LIR	Ronkonkoma	ROW
Suffolk	52	5	61.1	lro51650	ROW b Southold Greenport Sta-Mon# 4880	LIR	Ronkonkoma	ROW
Suffolk	973.9	5	7	lmo17050	ROW b Bellport Mastic Shirley Sta-Mon# 3030	LIR	Montauk	ROW
Suffolk	973.9	5	7	lmo17100	ROW b Bellport Mastic Shirley Sta-Mon# 3035	LIR	Montauk	ROW
Suffolk	973.9	5	7	lmo17150	ROW b Bellport Mastic Shirley Sta-Mon# 3040	LIR	Montauk	ROW
Suffolk	353	5.0	1	lmo09300	crossing b Oakdale Sayville Sta-Mon# 2520	LIR	Montauk	Grade Crossing
Suffolk	132	6	1	lpj06050	ROW b Cold Spr Har Hunt'on Sta-Mon# 1710	LIR	Port Jefferson	ROW
Suffolk	132	6	1	lpj06100	crossing b Cold Spr Har Hunt'o Sta-Mon# 1710	LIR	Port Jefferson	Grade Crossing
Suffolk	132	6	1	lpj06150	ROW b Cold Spr Har Hunt'on Sta-Mon# 1715	LIR	Port Jefferson	ROW
Suffolk	132	6	1	lpj06200	Land b Cold Spr Har Hunt'on Sta-Mon# 1715	LIR	Port Jefferson	Land
Suffolk	132	6	1	lpj06250	ROW b Cold Spr Har Hunt'on Sta-Mon# 1720	LIR	Port Jefferson	ROW
Suffolk	132	6	1	lpj06251	Esmnt b Cold Sp Harbor Hunt'c Sta-Mon# 1720	LIR	Port Jefferson	Receivable Easement

## MTA PROPERTY LISTING FOR NYS REPORTING

Suffolk	132	6	1	lpj06300	Land b Cold Spr Har Hunt'on	Sta-Mon# 1720	LIR	Port Jefferson	Land
Suffolk	132	6	1	lpj06350	ROW b Cold Spr Har Hunt'on	Sta-Mon# 1725	LIR	Port Jefferson	ROW
Suffolk	175	6	1	lpj20850	ROW b Stony Brook Pt Jeff'son	Sta-Mon# 2830	LIR	Port Jefferson	ROW
Suffolk	175	6	1	lpj20900	crossing b Stony Brook Pt Jeff	Sta-Mon# 2830	LIR	Port Jefferson	Grade Crossing
Suffolk	175	6	1	lpj20950	ROW b Stony Brook Pt Jeff'son	Sta-Mon# 2835	LIR	Port Jefferson	ROW
Suffolk	977.5	6	10	lmo14500	ROW b Patchogue Bellport	Sta-Mon# 2845	LIR	Montauk	ROW
Suffolk	977.5	6	10	lmo14550	ROW b Patchogue Bellport	Sta-Mon# 2850	LIR	Montauk	ROW
Suffolk	977.5	6	10	lmo14600	ROW b Patchogue Bellport	Sta-Mon# 2855	LIR	Montauk	ROW
Suffolk	977.5	6	10	lmo14650	Land b Patchogue Bellport	Sta-Mon# 2855	LIR	Montauk	Land
Suffolk	137	6	10	lpj23500	PORT JEFFERSON STATION	Sta-Mon# 3025	LIR	Port Jefferson	Station
Suffolk	200	6	10	lpj23550	Parking at Port Jefferson	Sta-Mon# 3025	LIR	Port Jefferson	Parking
Suffolk		6	10	lpj23561	Receivable Easment @ Port Jeff	Oakland Ave	LIR	Port Jefferson	Receivable Easement
Suffolk	333	6	17.0	lmo12000	ROW b Bayport Islip	Sta-Mon# 2690	LIR	Montauk	ROW
Suffolk	333	6	17.0	lmo12050	Land b Bayport Islip	Sta-Mon# 2690	LIR	Montauk	Land
Suffolk	333	6	17.0	lmo12100	ROW b Bayport Islip	Sta-Mon# 2695	LIR	Montauk	ROW
Suffolk	333	6	17.0	lmo12150	crossing b Bayport Islip	Sta-Mon# 2695	LIR	Montauk	Grade Crossing
Suffolk	333	6	17.0	lmo12200	ROW b Bayport Islip	Sta-Mon# 2700	LIR	Montauk	ROW
Suffolk	333	6	17.0	lmo12250	crossing b Bayport Islip	Sta-Mon# 2700	LIR	Montauk	Grade Crossing
Suffolk	208	6	2	lcb14900	Central Branch ROW	Sta-Mon #950	LIR	Central Branch	Land
Suffolk	208	6	2	lcb15000	Central Branch ROW	Sta-Mon #955	LIR	Central Branch	Land
Suffolk	122	6	21.2	lro41900	ROW b Riverhead Mattituck	Sta-Mon# 4300	LIR	Ronkonkoma	ROW
Suffolk	122	6	21.2	lro41950	crossing b Riverhead Mattituc	Sta-Mon# 4300	LIR	Ronkonkoma	Grade Crossing
Suffolk	122	6	21.2	lro42000	ROW b Riverhead Mattituck	Sta-Mon# 4305	LIR	Ronkonkoma	ROW
Suffolk	122	6	21.2	lro42050	ROW b Riverhead Mattituck	Sta-Mon# 4310	LIR	Ronkonkoma	ROW
Suffolk	122	6	21.2	lro42100	crossing b Riverhead Mattituc	Sta-Mon# 4310	LIR	Ronkonkoma	Grade Crossing
Suffolk	122	6	21.2	lro42150	ROW b Riverhead Mattituck	Sta-Mon# 4315	LIR	Ronkonkoma	ROW
Suffolk	122	6	21.2	lro42200	crossing b Riverhead Mattituc	Sta-Mon# 4315	LIR	Ronkonkoma	Grade Crossing
Suffolk	122	6	21.2	lro42250	ROW b Riverhead Mattituck	Sta-Mon# 4320	LIR	Ronkonkoma	ROW
Suffolk	122	6	21.2	lro42300	ROW b Riverhead Mattituck	Sta-Mon# 4325	LIR	Ronkonkoma	ROW
Suffolk	122	6	21.2	lro42350	Land b Riverhead Mattituck	Sta-Mon# 4325	LIR	Ronkonkoma	Land
Suffolk	122	6	21.2	lro42400	ROW b Riverhead Mattituck	Sta-Mon# 4330	LIR	Ronkonkoma	ROW
Suffolk	853	6	22	lmo20500	ROW at Mastic Shirley Speonk	Sta-Mon# 3320	LIR	Montauk	ROW
Suffolk	853	6	22	lmo20550	ROW b Mastic Shirley Speonk	Sta-Mon# 3320	LIR	Montauk	Stat. not in use
Suffolk	853	6	22	lmo20600	Land at Mastic	Sta-Mon# 3320	LIR	Montauk	Stat. not in use
Suffolk	853	6	22	lmo20650	Land at Mastic	Sta-Mon# 3320	LIR	Montauk	Stat. not in use
Suffolk	853	6	22	lmo20700	ROW b Mastic Shirley Speonk	Sta-Mon# 3320	LIR	Montauk	ROW



## MTA PROPERTY LISTING FOR NYS REPORTING

Suffolk	45	6	7.1	Iro52750	ROW b Southold	Greenport	Sta-Mon# 4945	LIR	Ronkonkoma	ROW
Suffolk	45	6	7.1	Iro52800	crossing b Southold	Greenpor	Sta-Mon# 4945	LIR	Ronkonkoma	Grade Crossing
Suffolk	45	6	7.1	Iro52850	ROW b Southold	Greenport	Sta-Mon# 4950	LIR	Ronkonkoma	ROW
Suffolk	45	6	7.1	Iro52900	ROW b Southold	Greenport	Sta-Mon# 4955	LIR	Ronkonkoma	ROW
Suffolk	734	6	8	Iro21400	ROW b Ronkonkoma	Medford	Sta-Mon# 2855	LIR	Ronkonkoma	ROW
Suffolk	734	6	8	Iro21450	ROW b Ronkonkoma	Medford	Sta-Mon# 2860	LIR	Ronkonkoma	ROW
Suffolk	734	6	8	Iro21500	Bridge b Ronkonkoma	Medford	Sta-Mon# 2860	LIR	Ronkonkoma	ROW
Suffolk	734	6	8	Iro21550	MEDFORD STATION		Sta-Mon# 2865	LIR	Ronkonkoma	Station
Suffolk	734	6	8	Iro21600	Parking at Medford		Sta-Mon# 2865	LIR	Ronkonkoma	Parking
Suffolk	211	6	9	Imo36100	ROW b Hampton Bays	S Hamp	Sta-Mon# 4515	LIR	Montauk	ROW
Suffolk	211	6	9	Imo36150	ROW b Hampton Bays	S Hamp	Sta-Mon# 4520	LIR	Montauk	ROW
Suffolk	211	6	9	Imo36200	ROW b Hampton Bays	S Hamp	Sta-Mon# 4525	LIR	Montauk	ROW
Suffolk	211	6	9	Imo36250	ROW b Hampton Bays	S Hamp	Sta-Mon# 4530	LIR	Montauk	ROW
Suffolk	211	6	9	Imo36300	ROW b Hampton Bays	S Hamp	Sta-Mon# 4535	LIR	Montauk	ROW
Suffolk	211	6	9	Imo36350	LIU Station S'hampton (old)		Sta-Mon# 4535	LIR	Montauk	Stat. not in use
Suffolk	211	6	9	Imo36400	crossing b Hampton Bays	S Ha	Sta-Mon# 4535	LIR	Montauk	Grade Crossing
Suffolk	211	6	9	Imo36450	ROW b Hampton Bays	S Hamp	Sta-Mon# 4540	LIR	Montauk	ROW
Suffolk	211	6	9	Imo36500	ROW b Hampton Bays	S Hamp	Sta-Mon# 4545	LIR	Montauk	ROW
Suffolk	211	6	9	Imo36550	ROW b Hampton Bays	S Hamp	Sta-Mon# 4550	LIR	Montauk	ROW
Suffolk	211	6	9	Imo36600	ROW b Hampton Bays	S Hamp	Sta-Mon# 4555	LIR	Montauk	ROW
Suffolk	211	6	9	Imo36650	Bridge b Hampton Bays	S Ham	Sta-Mon# 4555	LIR	Montauk	Grade Crossing
Suffolk	211	6	9	Imo36651	Receivable Esaement b	St. Andrews Rd		LIR	Montauk	Receivable Easement
Suffolk	211	6	9	Imo36700	ROW b Hampton Bays	S Hamp	Sta-Mon# 4560	LIR	Montauk	ROW
Suffolk	211	6	9	Imo36750	ROW b Hampton Bays	S Hamp	Sta-Mon# 4565	LIR	Montauk	ROW
Suffolk	211	6	9	Imo36800	ROW b Hampton Bays	S Hamp	Sta-Mon# 4570	LIR	Montauk	ROW
Suffolk	211	6	9	Imo36801	Receivable Esmt @ CR 39	STa-Mon #4570		LIR	Montauk	Receivable Easement
Suffolk	211	6	9	Imo36850	ROW b Hampton Bays	S Hamp	Sta-Mon# 4575	LIR	Montauk	ROW
Suffolk	211	6	9	Imo36900	ROW b Hampton Bays	S Hamp	Sta-Mon# 4580	LIR	Montauk	ROW
Suffolk	211	6	9	Imo36950	crossing b Hampton Bays	S Ha	Sta-Mon# 4580	LIR	Montauk	Grade Crossing
Suffolk	977.6	6.0	10	Imo14700	crossing b Patchogue	Bellport	Sta-Mon# 2855	LIR	Montauk	Grade Crossing
Suffolk	175	7	1	lpj20450	Parking at Stony Brook		Sta-Mon# 2800	LIR	Port Jefferson	Parking
Suffolk	13	7	1.1	Imo14025	Village parking at Patchogue		Sta-Mon 2815	LIR	Montauk	Parking
Suffolk	198	7	1.1	lpj20000	ROW b St James	Stony Brook	Sta-Mon# 2780	LIR	Port Jefferson	ROW
Suffolk	198	7	1.1	lpj20050	crossing b St James	Stony Bro	Sta-Mon# 2780	LIR	Port Jefferson	Grade Crossing
Suffolk	198	7	1.1	lpj20100	ROW b St James	Stony Brook	Sta-Mon# 2785	LIR	Port Jefferson	ROW
Suffolk	198	7	1.1	lpj20150	crossing b St James	Stony Bro	Sta-Mon# 2785	LIR	Port Jefferson	Grade Crossing

## MTA PROPERTY LISTING FOR NYS REPORTING

Suffolk	198	7	1.1	lpj20200	ROW b St James Stony Brook Sta-Mon# 2790	LIR	Port Jefferson	ROW
Suffolk	198	7	1.1	lpj20250	crossing b St James Stony Bro Milepost# 2790	LIR	Port Jefferson	Grade Crossing
Suffolk	198	7	1.1	lpj20300	ROW b St James Stony Brook Sta-Mon# 2795	LIR	Port Jefferson	ROW
Suffolk	127	7	10	lro35150	ROW b Riverhead Mattituck Sta-Mon# 3920	LIR	Ronkonkoma	ROW
Suffolk	127	7	10	lro35200	crossing b Riverhead Mattituc Sta-Mon# 3920	LIR	Ronkonkoma	Grade Crossing
Suffolk	127	7	10	lro35250	ROW b Riverhead Mattituck Sta-Mon# 3925	LIR	Ronkonkoma	ROW
Suffolk	127	7	10	lro35300	Land b Riverhead Mattituck Sta-Mon# 3925	LIR	Ronkonkoma	Land
Suffolk	127	7	10	lro35350	ROW b Riverhead Mattituck Sta-Mon# 3930	LIR	Ronkonkoma	ROW
Suffolk	852	7	16	lmo20100	ROW b Mastic Shirley Speonk Sta-Mon# 3285	LIR	Montauk	ROW
Suffolk	852	7	16	lmo20150	ROW b Mastic Shirley Speonk Sta-Mon# 3290	LIR	Montauk	ROW
Suffolk	81	7	19	lnp1000	ROW b Laurel Hill Elwood Rds Sta-Mon 2040	LIR	Northport	Land
Suffolk	81	7	19	lnp1001	ROW b Laurel Hill Elwood Rds Sta-Mon 2045	LIR	Northport	Land
Suffolk	81	7	19	lnp1002	ROW b Laurel Hill Elwood Rds Sta-Mon 2050	LIR	Northport	Land
Suffolk	81	7	19	lnp1003	ROW b Laurel Hill Elwood Rds Sta-Mon 2055	LIR	Northport	Land
Suffolk	81	7	19	lnp1004	ROW b Laurel Hill Elwood Rds Sta-Mon 2060	LIR	Northport	Land
Suffolk	81	7	19	lnp1005	ROW b Laurel Hill Elwood Rds Sta-Mon 2065	LIR	Northport	Land
Suffolk	81	7	19	lnp1006	ROW b Laurel Hill Elwood Rds Sta-Mon 2070	LIR	Northport	Land
Suffolk	81	7	19	lnp1007	ROW b Laurel Hill Elwood Rds Sta-Mon 2075	LIR	Northport	Land
Suffolk	81	7	19	lnp1008	ROW b Laurel Hill Elwood Rds Sta-Mon 2080	LIR	Northport	Land
Suffolk	81	7	19	lpj10015	ROW b Greenlawn Northport Sta-Mon 2050	LIR	Port Jefferson	ROW
Suffolk	13	7	6	lmo14000	ROW b Patchogue Bellport Sta-Mon# 2815	LIR	Montauk	ROW
Suffolk	13	7	6	lmo14050	crossing b Patchogue Bellport Sta-Mon# 2815	LIR	Montauk	Grade Crossing
Suffolk	13	7	6	lmo14100	Sidetrack b Patchogue Bellport Sta-Mon# 2820	LIR	Montauk	Sidetrack
Suffolk	13	7	6	lmo14150	ROW b Patchogue Bellport Sta-Mon# 2820	LIR	Montauk	ROW
Suffolk	356	7	8	lmo10550	crossing b Sayville Patchogue Sta-Mon# 2605	LIR	Montauk	Grade Crossing
Suffolk	356	7	8	lmo10600	Xing b Sayville Patchogue Sta-Mon# 2610	LIR	Montauk	Grade Crossing
Suffolk	852	8	25	lmo20200	ROW b Mastic Shirley Speonk Sta-Mon# 3295	LIR	Montauk	ROW
Suffolk	852	8	25	lmo20250	ROW b Mastic Shirley Speonk Sta-Mon# 3300	LIR	Montauk	ROW
Suffolk	852	8	25	lmo20300	ROW b Mastic Shirley Speonk Sta-Mon# 3305	LIR	Montauk	ROW
Suffolk	14	C	52	lpj05401	Easement in Oyster Bay Sta-Mon# 1663+77.52	LIR	Port Jefferson	Payable Easement
Suffolk	N/A	N/A	N/A	lmo00605	ROW b Babylon Bayshore	LIR	Montauk	Land
Suffolk	N/A	N/A	N/A	lmo01205	Land b Babylon Bayshore	LIR	Montauk	Land
Westchester				mduc0001	Ducts on MetroNorth Various Locations	MN	Harlem	Ducts
Westchester				mha12301	Easement at Mount Vernon We:Sta-Mon# 69	MN	Harlem	Payable Easement
Westchester				mha13004	Substation Access at Mt. Verno Sta-Mon# 75+879	MN	Harlem	Payable Easement
Westchester				mha13801	P Esmnt at 15 27 Kensington R 15-27 Kensington Rd	MN	Harlem	Payable Easement

## MTA PROPERTY LISTING FOR NYS REPORTING

Westchester	mha18803	New North White Plains Parking	72 Haarlem Ave	MN	Harlem	Parking
Westchester	mha18951	North White Plains Shop	Sta Mon 127.5	MN	Harlem	Shop
Westchester	mha19701	Easement from Mount Pleasant	Sta-Mon #134+361.5	MN	Harlem	Payable Easement
Westchester	mha21401	Easement from Mount Pleasant	Sta-Mon #149+476.65	MN	Harlem	Payable Easement
Westchester	mha26101	Parking at Mt Kisco	Sta-Mon# 194+950	MN	Harlem	Payable Easement
Westchester	mha26420	Substation at Mt Kisco #B 36	Railroad Ave Sta-Mon 194+550	MN	Harlem	Substation
Westchester	mha27151	Culvert @ Mt Kisco	Bedford Rd	MN	Harlem	Bridge
Westchester	mha27702	Easement at Bedford	Sta-Mon# 207+657	MN	Harlem	Payable Easement
Westchester	mha30051	Easements in Lewisboro	Sta-Mon# 229+404.70	MN	Harlem	Payable Easement
Westchester	mha32402	Easement at Croton Falls	Sta-Mon# 252	MN	Harlem	Payable Easement
Westchester	mhu07420	Cable Pipe crossings	MP 15.26	MN	Hudson	ROW
Westchester	mhu08554	Payable Easement @ Glenwood	Bed of Glenwood Ave	MN	Hudson	Payable Easement
Westchester	mhu13151	ROW b Irvington Tarrytown	ROW b Irvington/Tarrytown	MN	Hudson	ROW
Westchester	mhu17372	Verizon NY Cable Xing	Water St/Westerly Rd	MN	Hudson	ROW
Westchester	mhu19151	Easement in Croton	South Riverside Ave	MN	Hudson	Receivable Easement
Westchester	mhu20860	Former Crugers Station	Sta-mon 197.0	MN	Hudson	Stat. not in use
Westchester	mhu22854	Pybl Esmnt b Montrose Peek (e	Sta-Mon # 215+402.21	MN	Hudson	Payable Easement
Westchester	mhu23001	Pybl Esmnt b Montrose Peek (t	Sta-Mon #216+214	MN	Hudson	Payable Easement
Westchester	mhu23102	Pybl Esmnt b Montrose Peek (c	Sta-Mon # 217+151.03	MN	Hudson	Payable Easement
Westchester	mhu23401	Pybl Esmnt b Montrose Peek (c	Sta-Mon #218.5	MN	Hudson	Payable Easement
Westchester	mhu23451	Peekskill Row Improvements	Sta-Mon #219+589	MN	Hudson	Receivable Easement
Westchester	mhu23453	Pybl Esmnt b Montrose Peek (e	Sta-Mon #219+073.33	MN	Hudson	Payable Easement
Westchester	mhu23551	Pybl Esmnt b Montrose Peek (f	Sta-Mon #220+369	MN	Hudson	Payable Easement
Westchester	mhu23552	ROW to Access Annsville Brdg	Sta. Mon# 220	MN	Hudson	Payable Easement
Westchester	mhu23651	ROW to Access Annsville Brdg	Sta. Mon# 220.5	MN	Hudson	Payable Easement
Westchester	mhu23652	R Easement to City of Peekskill	Sta.Mon# 220.5	MN	Hudson	Receivable Easement
Westchester	mhu23701	ROW to Access Annsville Brdg	Sta. Mon# 221.0	MN	Hudson	Payable Easement
Westchester	mhu23751	ROW to Access Annsville Brdg	Sta. Mon# 221.5	MN	Hudson	Payable Easement
Westchester	mhu23752	R Easement to City of Peekskill	Sta.Mon# 221.5	MN	Hudson	Receivable Easement
Westchester	mhu23801	Pybl Esmnt b Montrose Peek (c	Sta-Mon #222.0	MN	Hudson	Payable Easement
Westchester	mhu23802	ROW to Access Annsville Brdg	Sta. Mon# 222	MN	Hudson	Payable Easement
Westchester	mhu23803	R Easement to City of Peekskill	Sta. Mon# 222	MN	Hudson	Payable Easement
Westchester	mhu24251	Easement at Roa Hook Rd	Sta-Mon# 226	MN	Hudson	Payable Easement
Westchester	mhx32401	Easement at Croton Falls	Sta-Mon# 252+465	MN	Harlem	Payable Easement
Westchester	mnh00851	14th St Bridge	MP 13.10	MN	New Haven	Bridge
Westchester	mnh01460	Easement at Mount Vernon	Sta-Mon# 123.0	MN	New Haven	Payable Easement

## MTA PROPERTY LISTING FOR NYS REPORTING

Westchester			mnh01610	Bridge at N Columbus Ave	MP 14.37	MN	New Haven	Bridge	
Westchester			mnh03751	Easement from V Larchmont	Sta-Mon# 341+98.72	MN	New Haven	Payable Easement	
Westchester	2		mnh04060	O.H Bridge b Larchmont	Mama sta-mon 374+80	MN	New Haven	Bridge	
Westchester			mnh05551	Bridge at Macy Rd	Sta-Mon# 545+85	MN	New Haven	Bridge	
Westchester			mnh06701	Port Chester Easement		MN	New Haven	Receivable Easement	
Westchester			mnt00001	Metro North Telephones		MN	Danbury	Telecom	
Westchester			mta14000	Cell Tower @ Tarrytown		MTA	Hudson	Telecom	
Westchester			mta23200	Cell Tower @ Peekskill	Peekskill Station	MTA	Hudson	Telecom	
Westchester		15	mha26403	Mount Kisco Substation Access	Sta-Mon # 194+550	MN	Harlem	Payable Easement	
Westchester	34	178	mha27651	Easement at Bedford Hills	Sta-Mon# 206+596	MN	Harlem	Payable Easement	
Westchester		E 76	mha23701	Easement at New Castle	T New Castle	MN	Harlem	Payable Easement	
Westchester		000001	2	mhu22850	ROW b Cortlandt Peekskill	Milepost 40 , Sta-Mon# 215	MN	Hudson	ROW
Westchester	5	001284	26	mha01451	Easement at GCT	280 Park Ave- Parcel A	MN	Harlem	Payable Easement
Westchester		002620	50	mbus0004	Yonkers Depot	59 Babcock Pl	MTAB	Block/Lot	Depot
Westchester		012034		mha29450	ROW b Katonah Goldens Bridg	Milepost 42,Sta-Mon# 223.5	MN	Harlem	ROW
Westchester	7	1	1	mha18802	P Easement at North White Plai	4 Fisher Lane	MN	Harlem	Payable Easement
Westchester		1	1	mha23650	ROW b Pleas Chapp	Milepost 32,Sta-Mon# 170	MN	Harlem	ROW
Westchester		1	1	mha23660	Substation at Chappaqua B	32 Pines Bridge Rd	MN	Harlem	Substation
Westchester		1	1	mha23700	ROW b Pleas Chapp	Milepost 32,Sta-Mon# 170.5	MN	Harlem	ROW
Westchester		1	1	mha23750	CHAPPAQUA STATION	Milepost 32,Sta-Mon# 171	MN	Harlem	Station
Westchester		1	1	mha23751	ROW b Pleas Chapp	Milepost#32, Sta-Mon#171	MN	Harlem	ROW
Westchester		1	1	mha23800	ROW b Chap Mt Kisco	Milepost 32,Sta-Mon# 171.5	MN	Harlem	ROW
Westchester		1	1	mha23850	ROW b Chap Mt Kisco	Milepost 32,Sta-Mon# 172	MN	Harlem	ROW
Westchester		1	1	mha23900	Leased Land b Chap Mt Kisco	Milepost 32,Sta-Mon# 172	MN	Harlem	Land
Westchester		1	1	mha23950	ROW b Chap Mt Kisco	Milepost 32,Sta-Mon# 172.5	MN	Harlem	ROW
Westchester		1	1	mha24000	ROW b Chap Mt Kisco	Milepost 32,Sta-Mon# 173	MN	Harlem	ROW
Westchester		1	1	mha24050	ROW b Chap Mt Kisco	Milepost 32,Sta-Mon# 173.5	MN	Harlem	ROW
Westchester		1	1	mha24100	ROW b Chap Mt Kisco	Milepost 32,Sta-Mon# 174	MN	Harlem	ROW
Westchester		1	1	mha24150	ROW b Chap Mt Kisco	Milepost 33,Sta-Mon# 174.5	MN	Harlem	ROW
Westchester		1	1	mha24200	ROW b Chap Mt Kisco	Milepost 33,Sta-Mon# 175	MN	Harlem	ROW
Westchester		1	1	mha24250	ROW b Chap Mt Kisco	Milepost 33,Sta-Mon# 175.5	MN	Harlem	ROW
Westchester		1	1	mha24300	ROW b Chap Mt Kisco	Milepost 33,Sta-Mon# 176	MN	Harlem	ROW
Westchester		1	1	mha24350	ROW b Chap Mt Kisco	Milepost 33,Sta-Mon# 176.5	MN	Harlem	ROW
Westchester		1	1	mha24400	ROW b Chap Mt Kisco	Milepost 33,Sta-Mon# 177	MN	Harlem	ROW
Westchester		1	1	mha24450	ROW b Chap Mt Kisco	Milepost 33,Sta-Mon# 177.5	MN	Harlem	ROW
Westchester		1	1	mha24500	ROW b Chap Mt Kisco	Milepost 33,Sta-Mon# 178	MN	Harlem	ROW

## MTA PROPERTY LISTING FOR NYS REPORTING

Westchester	1	1	mha24550	ROW b Chap Mt Kisco	Milepost 33,Sta-Mon# 178.5	MN	Harlem	ROW
Westchester	1	1	mha24600	ROW b Chap Mt Kisco	Milepost 33,Sta-Mon# 179	MN	Harlem	ROW
Westchester	1	1	mha24650	ROW b Chap Mt Kisco	Milepost 33,Sta-Mon# 179.5	MN	Harlem	ROW
Westchester	1	1	mha24700	ROW b Chap Mt Kisco	Milepost 34,Sta-Mon# 180	MN	Harlem	ROW
Westchester	1	1	mha24750	ROW b Chap Mt Kisco	Milepost 34,Sta-Mon# 180.5	MN	Harlem	ROW
Westchester	1	1	mha24760	Xing b Chappaqua Mt Kisco	Sta-mon 180.5	MN	Harlem	Grade Crossing
Westchester	1	1	mha24800	ROW b Chap Mt Kisco	Milepost 34,Sta-Mon# 181	MN	Harlem	ROW
Westchester	1	1	mha24850	ROW b Chap Mt Kisco	Milepost 34,Sta-Mon# 181.5	MN	Harlem	ROW
Westchester	1	1	mha24900	ROW b Chap Mt Kisco	Milepost 34,Sta-Mon# 182	MN	Harlem	ROW
Westchester	1	1	mha24950	ROW b Chap Mt Kisco	Milepost 34,Sta-Mon# 182.5	MN	Harlem	ROW
Westchester	1	1	mha25000	ROW b Chap Mt Kisco	Milepost 34,Sta-Mon# 183	MN	Harlem	ROW
Westchester	1	1	mha25050	ROW b Chap Mt Kisco	Milepost 34,Sta-Mon# 183.5	MN	Harlem	ROW
Westchester	1	1	mha25100	ROW b Chap Mt Kisco	Milepost 34,Sta-Mon# 184	MN	Harlem	ROW
Westchester	1	1	mha26402	Freight House at Mt. Kisco	Sta-Mon# 194+644	MN	Harlem	Payable Easement
Westchester	1	1	mha26900	ROW b MtKisco Bedford	Milepost 37,Sta-Mon# 199.5	MN	Harlem	ROW
Westchester	1	1	mha26950	ROW b MtKisco Bedford	Milepost 37,Sta-Mon# 200	MN	Harlem	ROW
Westchester	1	1	mhu18776	Construction Easement in ROW	Croton Harmon Station	MN	Hudson	Yard
Westchester	1	1	mhu18777	Access Easement in ROW	Croton Harmon Station	MN	Hudson	Yard
Westchester	1	1	mhu24150	ROW b Peekskill Manitou	Milepost 42 , Sta-Mon# 225.5	MN	Hudson	ROW
Westchester	1	1	mhu24200	ROW b Peekskill Manitou	Milepost 42 , Sta-Mon# 226	MN	Hudson	ROW
Westchester	1	1	mhu24250	ROW b Peekskill Manitou	Milepost 42 , Sta-Mon# 226.5	MN	Hudson	ROW
Westchester	1	1	mhu24300	ROW b Peekskill Manitou	Milepost 42 , Sta-Mon# 227	MN	Hudson	ROW
Westchester	1	1	mhu24350	ROW b Peekskill Manitou	Milepost 43 , Sta-Mon# 227.5	MN	Hudson	ROW
Westchester	1	1	mhu24400	ROW b Peekskill Manitou	Milepost 43 , Sta-Mon# 228	MN	Hudson	ROW
Westchester	1	1	mhu24450	ROW b Peekskill Manitou	Milepost 43 , Sta-Mon# 228.5	MN	Hudson	ROW
Westchester	1	1	mhu24500	ROW b Peekskill Manitou	Milepost 43 , Sta-Mon# 229	MN	Hudson	ROW
Westchester	1	1	mhu24550	ROW b Peekskill Manitou	Milepost 43 , Sta-Mon# 229.5	MN	Hudson	ROW
Westchester	1	1	mhu24600	ROW b Peekskill Manitou	Milepost 43 , Sta-Mon# 230	MN	Hudson	ROW
Westchester	1	1	mhu24650	ROW b Peekskill Manitou	Milepost 43 , Sta-Mon# 230.5	MN	Hudson	ROW
Westchester	1	1	mhu24700	ROW b Peekskill Manitou	Milepost 43 , Sta-Mon# 231	MN	Hudson	ROW
Westchester	1	1	mhu24750	ROW b Peekskill Manitou	Milepost 43 , Sta-Mon# 231.5	MN	Hudson	ROW
Westchester	1	1	mhu24800	ROW b Peekskill Manitou	Milepost 43 , Sta-Mon# 232	MN	Hudson	ROW
Westchester	1	1	mhu24850	ROW b Peekskill Manitou	Milepost 44 , Sta-Mon# 232.5	MN	Hudson	ROW
Westchester	1	1	mhu24900	ROW b Peekskill Manitou	Milepost 44 , Sta-Mon# 233	MN	Hudson	ROW
Westchester	1	1	mhu24950	ROW b Peekskill Manitou	Milepost 44 , Sta-Mon# 233.5	MN	Hudson	ROW
Westchester	1	1	mhu25000	ROW b Peekskill Manitou	Milepost 44 , Sta-Mon# 234	MN	Hudson	ROW

## MTA PROPERTY LISTING FOR NYS REPORTING

Westchester	1	1	mhu25050	ROW b Peekskill Manitou	Milepost 44 , Sta-Mon# 234.5	MN	Hudson	ROW
Westchester	1	1	mhu25100	ROW b Peekskill Manitou	Milepost 44 , Sta-Mon# 235	MN	Hudson	ROW
Westchester	1	1	mhu25150	ROW b Peekskill Manitou	Milepost 44 , Sta-Mon# 235.5	MN	Hudson	ROW
Westchester	1	1	mhu25200	ROW b Peekskill Manitou	Milepost 44 , Sta-Mon# 236	MN	Hudson	ROW
Westchester	1	1	mhu25250	ROW b Peekskill Manitou	Milepost 44 , Sta-Mon# 236.5	MN	Hudson	ROW
Westchester	1	1	mhu25300	ROW b Peekskill Manitou	Milepost 44 , Sta-Mon# 237	MN	Hudson	ROW
Westchester	1	1	mhu25350	ROW b Peekskill Manitou	Milepost 44 , Sta-Mon# 237.5	MN	Hudson	ROW
Westchester	1	1	mhu25400	ROW b Peekskill Manitou	Milepost 45 , Sta-Mon# 238	MN	Hudson	ROW
Westchester	1	1	mhu25450	ROW b Peekskill Manitou	Milepost 45 , Sta-Mon# 238.5	MN	Hudson	ROW
Westchester	1	1.1	mha32610	St. Joseph's Church and School	12 Croton Falls Road	MN	Harlem	Parking
Westchester	4	1	16	mha26401	Easement at Mount Kisco Sta-Mon# 194+300	MN	Harlem	Payable Easement
Westchester	33	1	2	mha14102	Village Owned Lot at Tuckahoe 120 Lake Ave	MN	Harlem	Parking
Westchester	N/A	1	2	mha17751	White Plains Parking Lot/Garage	MN	Harlem	Land
Westchester		1	2	mha18852	Delano Property (North White P 24 Fisher Lane	MN	Harlem	Yard
Westchester	80.55	1	2	mha26201	Mt Kisco Bridge Sta-Mon# 193	MN	Harlem	Payable Easement
Westchester		1	2	mha26301	Land at Mt Kisco Station Milepost 36, Sta-Mon# 193.5	MN	Harlem	Land
Westchester		1	2	mha29000	ROW b Katonah Gold Milepost 41,Sta-Mon# 219	MN	Harlem	ROW
Westchester		1	2	mha29050	ROW b Katonah Gold Milepost 41,Sta-Mon# 219.5	MN	Harlem	ROW
Westchester		1	2	mha29100	ROW b Katonah Gold Milepost 41,Sta-Mon# 220	MN	Harlem	ROW
Westchester		1	2	mha29150	ROW b Katonah Gold Milepost 41,Sta-Mon# 220.5	MN	Harlem	ROW
Westchester		1	2	mha29200	ROW b Katonah Gold Milepost 41,Sta-Mon# 221	MN	Harlem	ROW
Westchester		1	2	mha29250	ROW b Katonah Gold Milepost 41,Sta-Mon# 221.5	MN	Harlem	ROW
Westchester	115.11	1	2	mhu14510	Tarrytown Yard Acquisition Beekman Ave	MN	Hudson	ROW
Westchester	32.12	1	2	mhu22851	Easement at Cortlandt Bridge Sta-Mon# 215	MN	Hudson	Receivable Easement
Westchester	32.12	1	2	mhu22852	Easement at Cortlandt Bridge Sta-Mon# 215	MN	Hudson	Payable Easement
Westchester		1	2	mhu22900	Leased Land b Cortlandt Peek Milepost 40 , Sta-Mon# 215	MN	Hudson	Land
Westchester		1	2	mhu22950	ROW b Cortlandt Peekskill Milepost 40 , Sta-Mon# 215.5	MN	Hudson	ROW
Westchester		1	2	mhu22951	ROW b Cortlandt Peekskill Milepost#40, Monument#216	MN	Hudson	ROW
Westchester		1	2	mhu23000	Leased Land b Cortlandt Peek Milepost 40 , Sta-Mon# 216	MN	Hudson	Land
Westchester		1	2	mhu23050	ROW b Montrose Peekskill Milepost 41 , Sta-Mon# 216.5	MN	Hudson	ROW
Westchester		1	2	mhu23100	ROW b Cortlandt Peekskill Milepost 41 , Sta-Mon# 217	MN	Hudson	ROW
Westchester		1	2	mhu23150	ROW b Cortlandt Peekskill Milepost 41 , Sta-Mon# 217.5	MN	Hudson	ROW
Westchester	80.55	1	2.1/4	mha25654	Payable Easement from Sanctu: 2 Morgan Drive	MN	Harlem	Payable Easement
Westchester		1	3	mha17350	ROW b Hartsdale Wh Plains Milepost 21,Sta-Mon# 114	MN	Harlem	ROW
Westchester		1	3	mha17400	ROW b Hartsdale Wh Plains Milepost 21,Sta-Mon# 114.5	MN	Harlem	ROW
Westchester		1	3	mha17450	ROW b Hartsdale Wh Plains Milepost 21,Sta-Mon# 115	MN	Harlem	ROW

## MTA PROPERTY LISTING FOR NYS REPORTING

Westchester	1	3	mha17500	ROW b Hartsdale Wh Plains	Milepost 21,Sta-Mon# 115.5	MN	Harlem	ROW
Westchester	1	3	mha17550	ROW b Hartsdale Wh Plains	Milepost 21,Sta-Mon# 116	MN	Harlem	ROW
Westchester	1	3	mha17600	ROW b Hartsdale Wh Plains	Milepost 22,Sta-Mon# 116.5	MN	Harlem	ROW
Westchester	1	3	mha17610	ROW b Hartsdale Wh Plains	Milepost#22, Mon#117	MN	Harlem	ROW
Westchester	1	3	mha17650	Land at White Plains Station	Milepost 22,Sta-Mon# 116.5	MN	Harlem	Land
Westchester	1	3	mha17700	Land at White Plains Station	Milepost 22,Sta-Mon# 117	MN	Harlem	Land
Westchester	1	3	mha17750	White Plains Station	Milepost 22,Sta-Mon# 117	MN	Harlem	Parking
Westchester	1	3	mha17760	Substation at White Plains	Milepost 22, Sta-Mon 117.0	MN	Harlem	Substation
Westchester	1	3	mha17770	Substation at N. White Plains	Milepost 24, Sta-Mon 129.0	MN	Harlem	Substation
Westchester	1	3	mha17800	White Plains Station	Milepost 22,Sta-Mon# 117.5	MN	Harlem	ROW
Westchester	1	3	mha17810	ROW b Wh Plains N Wh Plains	Milepost#22, Mon#118	MN	Harlem	ROW
Westchester	1	3	mha17900	ROW b Wh Plains N Wh Plains	Milepost 22,Sta-Mon# 118.5	MN	Harlem	ROW
Westchester	1	3	mha17950	ROW b Wh Plains N Wh Plains	Milepost 22,Sta-Mon# 119	MN	Harlem	ROW
Westchester	1	3	mha18000	ROW b Wh Plains N Wh Plains	Milepost 22,Sta-Mon# 119.5	MN	Harlem	ROW
Westchester	1	3	mha18050	ROW b Wh Plains N Wh Plains	Milepost 22,Sta-Mon# 120	MN	Harlem	ROW
Westchester	1	3	mha18100	ROW b Wh Plains N Wh Plains	Milepost 22,Sta-Mon# 120.5	MN	Harlem	ROW
Westchester	1	3	mha18150	ROW b Wh Plains N Wh Plains	Milepost 22,Sta-Mon# 121	MN	Harlem	ROW
Westchester	1	3	mha18200	ROW b Wh Plains N Wh Plains	Milepost 23,Sta-Mon# 121.5	MN	Harlem	ROW
Westchester	1	3	mha18250	ROW b Wh Plains N Wh Plains	Milepost 23,Sta-Mon# 122	MN	Harlem	ROW
Westchester	1	3	mha18300	ROW b Wh Plains N Wh Plains	Milepost 23,Sta-Mon# 122.5	MN	Harlem	ROW
Westchester	1	3	mha18350	Wh Plains N Wh Plains Pkng	Milepost 23,Sta-Mon# 122.5	MN	Harlem	Parking
Westchester	1	3	mha18400	ROW b Wh Plains N Wh Plains	Milepost 23,Sta-Mon# 123	MN	Harlem	ROW
Westchester	1	3	mha18450	ROW b Wh Plains N Wh Plains	Milepost 23,Sta-Mon# 123.5	MN	Harlem	ROW
Westchester	1	3	mha18500	ROW b Wh Plains N Wh Plains	Milepost 23,Sta-Mon# 124	MN	Harlem	ROW
Westchester	1	3	mha18550	ROW b Wh Plains N Wh Plains	Milepost 23,Sta-Mon# 124.5	MN	Harlem	ROW
Westchester	1	3	mha18600	ROW b Wh Plains N Wh Plains	Milepost 23,Sta-Mon# 125	MN	Harlem	ROW
Westchester	1	3	mha18601	Rec Esmnt at White Plains	Milepost 23,Sta-Mon# 125.5	MN	Harlem	Receivable Easement
Westchester	1	3	mha18650	ROW b Wh Plains N Wh Plains	Milepost 23,Sta-Mon# 125.5	MN	Harlem	ROW
Westchester	1	3	mha18700	ROW b Wh Plains N Wh Plains	Milepost 23,Sta-Mon# 126	MN	Harlem	ROW
Westchester	1	3	mha18750	White Plains Station	Milepost 23,Sta-Mon# 126.5	MN	Harlem	Parking
Westchester	1	3	mha18760	Substation at N. White Plains	Mile Post 24, Sta-Mon 126.5	MN	Harlem	Substation
Westchester	1	3	mha18800	NORTH WHITE PLAINS STATIO	49 Haarlem Ave	MN	Harlem	Station
Westchester	1	3	mha18850	Parking at North White Plains	Milepost 23,Sta-Mon# 126.5	MN	Harlem	Parking
Westchester	1	3	mha18851	ROW at North White Plains	Milepost 23,Sta-Mon# 126.5	MN	Harlem	ROW
Westchester	1	3	mha18900	ROW b N Wh Plains Valhalla	Milepost 24,Sta-Mon# 127	MN	Harlem	ROW
Westchester	1	3	mha18950	ROW b N Wh Plains Valhalla	Milepost 24,Sta-Mon# 127.5	MN	Harlem	ROW

## MTA PROPERTY LISTING FOR NYS REPORTING

Westchester	1	3	mha19000	ROW b N Wh Plains Valhalla	Milepost 24,Sta-Mon# 128	MN	Harlem	ROW	
Westchester	1	3	mha19050	ROW b N Wh Plains Valhalla	Milepost 24,Sta-Mon# 128.5	MN	Harlem	ROW	
Westchester	1	3	mha19100	ROW b N Wh Plains Valhalla	Milepost 24,Sta-Mon# 129	MN	Harlem	ROW	
Westchester	1	3	mha19150	ROW b N Wh Plains Valhalla	Milepost 24,Sta-Mon# 129.5	MN	Harlem	ROW	
Westchester	1	3	nha18801	loan tank pump at N Wh plains	Sta-mon 126.5	MN	Harlem	Ducts	
Westchester	142.23	1	30	mnh06850	Land at Port Chester	Sta-Mon #720	MN	New Haven	Land
Westchester	1	4	mha17755	Payable Esmnt substa 22	39 Westmoreland Ave	MN	Harlem	Payable Easement	
Westchester	2	1	4	mnh01650	ROW a Pelham	Sta-Mon #160	MN	New Haven	ROW
Westchester	2	1	4	mnh01700	Parking at Pelham	Sta-Mon #160	MN	New Haven	Parking
Westchester	2	1	4	mnh01750	PELHAM STATION	Sta-Mon #160	MN	New Haven	Station
Westchester	2	1	4	mnh01800	Parking at Pelham	Sta-Mon #160	MN	New Haven	Parking
Westchester	2	1	4	mnh01850	ROW b Pelham New Rochelle	Sta-Mon #170	MN	New Haven	ROW
Westchester	2	1	4	mnh02000	ROW b Pelham New Rochelle	Sta-Mon #180	MN	New Haven	ROW
Westchester	142.38	1	41	mnh06600	ROW b Rye Portchester	Sta-Mon #700	MN	New Haven	ROW
Westchester	142.31	1	43.3	mnh06951	Condo Parking at Port Chester	16 Waterfront Pl	MN	New Haven	Parking
Westchester	142.23	1	44	mnh07100	ROW b Pt Chestr State Line	139 Highland St	MN	New Haven	ROW
Westchester	6	1	486.2	mnh03703	Palmer Av Hous Dev Esmt	Sta-Mon# 327+34.13	MN	New Haven	Receivable Easement
Westchester	55.09	1	5	mhu21258	Overpass at Cortlandt	Albany Post Rd	MN	Hudson	Receivable Easement
Westchester	106.06	1	51	mha22801	Parking @ Pleasantville	Manville Road	MN	Harlem	Payable Easement
Westchester	55-9	1	6	mhu21254	Future Parking at Cortlandt	Block 1 Lot 6	MN	Hudson	Parking
Westchester	125.82	1	7	mha18849	55 Bank Street Development	55 Bank Street	MN	Harlem	Receivable Easement
Westchester	55.09	1	7	mhu21259	Future Parking at Cortlandt	Trinity Avenue-Future Parking	MN	Hudson	Parking
Westchester	3	1	82	mha19005	MoW Bldng at NWP Yard	95 Virginia Rd	MN	Harlem	Warehouse
Westchester	14	1	83	mhu14800	PHILIPSE MANOR STATION	XXX St	MN	Hudson	Station
Westchester	55.09	1	9	mhu21275	Keon Site Easement	Trinity Avenue	MN	Hudson	Receivable Easement
Westchester	1	9	mhu22400	ROW b Cortlandt Peekskill	Milepost 40 , Sta-Mon# 211.5	MN	Hudson	ROW	
Westchester	1	9	mhu22450	ROW b Cortlandt Peekskill	Milepost 40 , Sta-Mon# 212	MN	Hudson	ROW	
Westchester	1	9	mhu22451	Pyble Esmn b Montrose Peek	Sta-Mon# 212	MN	Hudson	Payable Easement	
Westchester	1	9	mhu22500	ROW b Cortlandt Peekskill	Milepost 40 , Sta-Mon# 212.5	MN	Hudson	ROW	
Westchester	1	9	mhu22550	ROW b Cortlandt Peekskill	Milepost 40 , Sta-Mon# 213	MN	Hudson	ROW	
Westchester	1	9	mhu22600	ROW b Cortlandt Peekskill	Milepost 40 , Sta-Mon# 213.5	MN	Hudson	ROW	
Westchester	1	9	mhu22650	Leased Land b Cortlandt Peek	Milepost 40 , Sta-Mon# 213.5	MN	Hudson	Land	
Westchester	1	9	mhu22700	Leased Land b Cortlandt Peek	Milepost 40 , Sta-Mon# 213.5	MN	Hudson	Land	
Westchester	1	9	mhu22750	ROW b Cortlandt Peekskill	Milepost 40 , Sta-Mon# 214	MN	Hudson	ROW	
Westchester	1	9	mhu22800	ROW b Cortlandt Peekskill	Milepost 40 , Sta-Mon# 214.5	MN	Hudson	ROW	
Westchester	1	9	mhu23200	PEEKSKILL STATION	XXX St	MN	Hudson	Station	



## MTA PROPERTY LISTING FOR NYS REPORTING

Westchester	1	9	mhu23250	ROW b Peekskill Manitou	Milepost 41 , Sta-Mon# 218	MN	Hudson	ROW	
Westchester	1	9	mhu23300	Parking at Peekskill	Milepost 41 , Sta-Mon# 218	MN	Hudson	Parking	
Westchester	1	9	mhu23350	Leased Land b Peekskill Man	Milepost 41 , Sta-Mon# 218	MN	Hudson	Land	
Westchester	1	9	mhu23400	ROW b Peekskill Manitou	Milepost 41 , Sta-Mon# 218.5	MN	Hudson	ROW	
Westchester	1	9	mhu23450	ROW b Peekskill Manitou	Milepost 41 , Sta-Mon# 219	MN	Hudson	ROW	
Westchester	1	9	mhu23500	ROW b Peekskill Manitou	Milepost 41 , Sta-Mon# 219.5	MN	Hudson	ROW	
Westchester	1	9	mhu23550	ROW b Peekskill Manitou	Milepost 41 , Sta-Mon# 220	MN	Hudson	ROW	
Westchester	1	9	mhu23600	Leased Land b Peekskill Man	Milepost 41 , Sta-Mon# 220	MN	Hudson	Land	
Westchester	1	9	mhu23650	ROW b Peekskill Manitou	Milepost 41 , Sta-Mon# 220.5	MN	Hudson	ROW	
Westchester	1	9	mhu23700	ROW b Peekskill Manitou	Milepost 41 , Sta-Mon# 221	MN	Hudson	ROW	
Westchester	1	9	mhu23702	R Easement to City of Peekskill	Sta.Mon# 221	MN	Hudson	Receivable Easement	
Westchester	1	9	mhu23750	ROW b Peekskill Manitou	Milepost 41 , Sta-Mon# 221.5	MN	Hudson	ROW	
Westchester	1	9	mhu23800	ROW b Peekskill Manitou	Milepost 42 , Sta-Mon# 222	MN	Hudson	ROW	
Westchester	1	9	mhu23850	ROW b Peekskill Manitou	Milepost 42 , Sta-Mon# 222.5	MN	Hudson	ROW	
Westchester	1	9	mhu23900	ROW b Peekskill Manitou	Milepost 42 , Sta-Mon# 223	MN	Hudson	ROW	
Westchester	1	9	mhu23950	ROW b Peekskill Manitou	Milepost 42 , Sta-Mon# 223.5	MN	Hudson	ROW	
Westchester	1	9	mhu24000	ROW b Peekskill Manitou	Milepost 42 , Sta-Mon# 224	MN	Hudson	ROW	
Westchester	1	9	mhu24050	ROW b Peekskill Manitou	Milepost 42 , Sta-Mon# 224.5	MN	Hudson	ROW	
Westchester	1	9	mhu24100	ROW b Peekskill Manitou	Milepost 42 , Sta-Mon# 225	MN	Hudson	ROW	
Westchester	106.06	1	adj 52 mha22804	Land adj. to ROW Pleasantville	No address-Vacant Land	MN	Harlem	Land	
Westchester	120.20	10	1..6001, mha17860	525 N Broadway	525 N Broadway	MN	Harlem	Building	
Westchester	1	1052	2	mha12910	Handicapped Access Fleetwooc	Sta-Mon# 75.5	MN	Harlem	Passageway
Westchester		1052	2	mha13005	Easement @ Mt Vernon West	156 Mt Vernon Ave	MN	Harlem	Payable Easement
Westchester	1565.21	1052	2.1	mha12956	Parking at Fleetwood	156 Mt. Vernon Ave	MN	Harlem	Parking
Westchester	5	1052	5	mha13001	Easement to Mt Vernon Substat	Sta-Mon# 75+879	MN	Harlem	Payable Easement
Westchester	5	1052	5	mha13002	Easement to Mt Vernon Substat	Sta-Mon# 75+879	MN	Harlem	Payable Easement
Westchester		1052	5	mha13003	Substation Access at Mt. Verno	Sta-Mon# 75+879	MN	Harlem	Payable Easement
Westchester		1116	10	mnh01303	Pyb Easement at Mount Vernon	Sta-Mon# 98+40.66 (Lot 10)	MN	New Haven	Payable Easement
Westchester		1116	11	mnh01304	Pyb Easement at Mount Vernon	Sta-Mon# 98+40.66 (Lot 11)	MN	New Haven	Payable Easement
Westchester		1125		mha30550	ROW b Goldens Bridge Purdys	Milepost 44,Sta-Mon# 234	MN	Harlem	ROW
Westchester		1125		mha30600	ROW b Goldens Bridge Purdys	Milepost 44,Sta-Mon# 234.5	MN	Harlem	ROW
Westchester		1125		mha30650	ROW b Goldens Bridge Purdys	Milepost 44,Sta-Mon# 235	MN	Harlem	ROW
Westchester		1125		mha30700	ROW b Goldens Bridge Purdys	Milepost 44,Sta-Mon# 235.5	MN	Harlem	ROW
Westchester		1125		mha30750	ROW b Goldens Bridge Purdys	Milepost 44,Sta-Mon# 236	MN	Harlem	ROW
Westchester		1125		mha30800	ROW b Goldens Bridge Purdys	Milepost 44,Sta-Mon# 236.5	MN	Harlem	ROW
Westchester		1125		mha30850	ROW b Goldens Bridge Purdys	Milepost 44,Sta-Mon# 237	MN	Harlem	ROW

## MTA PROPERTY LISTING FOR NYS REPORTING

Westchester	1125		mha30900	ROW b Goldens Bridge Purdys Sta-Mon# 237.5	MN	Harlem	ROW	
Westchester	1125		mha30950	ROW b Goldens Bridge Purdys Sta-Mon# 238	MN	Harlem	ROW	
Westchester	1125		mha31000	ROW b Goldens Bridge Purdys Sta-Mon# 238.5	MN	Harlem	ROW	
Westchester	1125		mha31050	ROW b Goldens Bridge Purdys Sta-Mon# 239	MN	Harlem	ROW	
Westchester	1125		mha31100	ROW b Goldens Bridge Purdys Sta-Mon# 239.5	MN	Harlem	ROW	
Westchester	1125		mha31150	ROW b Goldens Bridge Purdys Sta-Mon# 240	MN	Harlem	ROW	
Westchester	1125		mha31200	ROW b Goldens Bridge Purdys Sta-Mon# 240.5	MN	Harlem	ROW	
Westchester	1125		mha31250	ROW b Goldens Bridge Purdys Sta-Mon# 241	MN	Harlem	ROW	
Westchester	12034		mha29300	ROW b Katonah Gold Milepost 42,Sta-Mon# 222	MN	Harlem	ROW	
Westchester	12034		mha29320	Substation at Katonah Gldn Bri I-684/Duffy Bridge Rd	MN	Harlem	Substation	
Westchester	12034		mha29350	ROW b Katonah Gold Milepost 42,Sta-Mon# 222.5	MN	Harlem	ROW	
Westchester	12034		mha29400	ROW b Katonah Gold Milepost 42,Sta-Mon# 223	MN	Harlem	ROW	
Westchester	12034		mha29451	Land b Katonah Goldens BridgeSta-Mon# 223.5	MN	Harlem	Land	
Westchester	12034		mha29500	ROW b Katonah Gold Milepost 42,Sta-Mon# 224	MN	Harlem	ROW	
Westchester	12034		mha29550	ROW b Katonah Gold Milepost 42,Sta-Mon# 224.5	MN	Harlem	ROW	
Westchester	12034		mha29600	ROW b Katonah Gold Milepost 42,Sta-Mon# 225	MN	Harlem	ROW	
Westchester	12034		mha29650	ROW b Katonah Gold Milepost 42,Sta-Mon# 225.5	MN	Harlem	ROW	
Westchester	12034		mha29700	ROW b Katonah Gold Milepost 42,Sta-Mon# 226	MN	Harlem	ROW	
Westchester	12034		mha29750	ROW b Katonah Gold Milepost 42,Sta-Mon# 226.5	MN	Harlem	ROW	
Westchester	12034		mha29800	ROW b Katonah Gold Milepost 42,Sta-Mon# 227	MN	Harlem	ROW	
Westchester	12034		mha29850	ROW b Katonah Gold Milepost 43,Sta-Mon# 227.5	MN	Harlem	ROW	
Westchester	12034		mha29900	ROW b Katonah Gold Milepost 43,Sta-Mon# 228	MN	Harlem	ROW	
Westchester	12034		mha29950	ROW b Katonah Gold Milepost 43,Sta-Mon# 228.5	MN	Harlem	ROW	
Westchester	12035		mha30000	ROW b Katonah Gold Milepost 43,Sta-Mon# 229	MN	Harlem	ROW	
Westchester	12035		mha30100	GOLDENS BRIDGE STATION Milepost 43,Sta-Mon# 229.5	MN	Harlem	Station	
Westchester	12035		mha30105	ROW b Katonah Gold Milepost#43, Sta-Mon#229.5	MN	Harlem	ROW	
Westchester	12035		mha30150	ROW b Goldens Bridge Purdys Milepost 43,Sta-Mon# 230	MN	Harlem	ROW	
Westchester	12035		mha30200	ROW b Goldens Bridge Purdys Milepost 43,Sta-Mon# 230.5	MN	Harlem	ROW	
Westchester	12035		mha30250	ROW b Goldens Bridge Purdys Milepost 43,Sta-Mon# 231	MN	Harlem	ROW	
Westchester	12035		mha30300	ROW b Goldens Bridge Purdys Milepost 43,Sta-Mon# 231.5	MN	Harlem	ROW	
Westchester	12035		mha30350	ROW b Goldens Bridge Purdys Milepost 43,Sta-Mon# 232	MN	Harlem	ROW	
Westchester	12035		mha30400	ROW b Goldens Bridge Purdys Milepost 44,Sta-Mon# 232.5	MN	Harlem	ROW	
Westchester	12035		mha30450	ROW b Goldens Bridge Purdys Milepost 44,Sta-Mon# 233	MN	Harlem	ROW	
Westchester	12035		mha30500	ROW b Goldens Bridge Purdys Milepost 44,Sta-Mon# 233.5	MN	Harlem	ROW	
Westchester	4B	12035	1	mha30101	Easement Goldens Bridge NY Sta-Mon# 229.5	MN	Harlem	Payable Easement
Westchester	4B	12035	3	mha30052	Parking Imprvmnt Goldens BricSta-Mon# 229.5	MN	Harlem	Parking

## MTA PROPERTY LISTING FOR NYS REPORTING

Westchester	4B	12035	4	mha30102	Parking at Goldens Bridge	Meadow St	MN	Harlem	Parking
Westchester		12041	2	mha32401	Land at Croton Falls	Sta-Mon# 252.0	MN	Harlem	Land
Westchester		125.42	1	mha17762	Ferris Avenue LLC	220 Ferris Avenue	MN	Harlem	Access Road
Westchester	2	137	17B	mnh06450	ROW b Rye Portchester	Sta-Mon #670	MN	New Haven	ROW
Westchester	2	137	17B	mnh06500	ROW b Rye Portchester	Sta-Mon #680	MN	New Haven	ROW
Westchester	2	137	17B	mnh06550	ROW b Rye Portchester	Sta-Mon #690	MN	New Haven	ROW
Westchester	2	137	1A	mnh07050	ROW at Port Chester	Sta-Mon #720	MN	New Haven	ROW
Westchester	2	16	783	mnh04100	ROW b Larchmont Mamaronec	Sta-Mon #370	MN	New Haven	ROW
Westchester	2	171	1	mhu07350	Retaining Wall Easement	162 Downing Street	MN	Hudson	Payable Easement
Westchester	2	172	18	mhu07351	Retaining Wall Easement	169 Hawthorne Ave	MN	Hudson	Payable Easement
Westchester	2	172	66	mhu07377	Retaining Wall Easement	171 Buena Vista Ave	MN	Hudson	Payable Easement
Westchester	2	172	67	mhu07376	Retaining Wall Easement	173 Buena Vista Ave	MN	Hudson	Payable Easement
Westchester	2	172	68	mhu07375	Retaining Wall Easement	175 Buena Vista Ave	MN	Hudson	Payable Easement
Westchester	2	172	69	mhu07374	Retaining Wall Easement	177 Buena Vista Ave	MN	Hudson	Payable Easement
Westchester	2	172	70	mhu07373	Retaining Wall Easement	179 Buena Vista Ave	MN	Hudson	Payable Easement
Westchester	2	172	71	mhu07372	Retaining Wall Easement	181 Buena Vista Ave	MN	Hudson	Payable Easement
Westchester	2	172	72	mhu07371	Retaining Wall Easement	183 Buena Vista Ave	MN	Hudson	Payable Easement
Westchester	2	172	73	mhu07370	Retaining Wall Easement	185 Buena Vista Ave	MN	Hudson	Payable Easement
Westchester	2	172	74	mhu07369	Retaining Wall Easement	187 Buena Vista Ave	MN	Hudson	Payable Easement
Westchester	2	172	75	mhu07368	Retaining Wall Easement	189 Buena Vista Ave	MN	Hudson	Payable Easement
Westchester	2	172	76	mhu07367	Retaining Wall Easement	191 Buena Vista Ave	MN	Hudson	Payable Easement
Westchester	2	172	78	mhu07366	Retaining Wall Easement	195 Buena Vista Ave	MN	Hudson	Payable Easement
Westchester	2	172	80	mhu07365	Retaining Wall Easement	197 Buena Vista Ave	MN	Hudson	Payable Easement
Westchester	2	172	82	mhu07364	Retaining Wall Easement	201 Buena Vista Ave	MN	Hudson	Payable Easement
Westchester	2	172	83	mhu07363	Retaining Wall Easement	203 Buena Vista Ave	MN	Hudson	Payable Easement
Westchester	2	172	84	mhu07362	Retaining Wall Easement	205 Buena Vista Ave.	MN	Hudson	Payable Easement
Westchester	2	172	86	mhu07361	Retaining Wall Easement	209 Buena Vista Ave	MN	Hudson	Payable Easement
Westchester	2	172	88	mhu07359	Retaining Wall Easement	213 Buena Vista Ave	MN	Hudson	Payable Easement
Westchester	2	172	90	mhu07358	Retaining Wall Easement	217 Buena Vista Ave	MN	Hudson	Payable Easement
Westchester	2	172	91	mhu07357	Retaining Wall Easement	219 Buena Vista Ave	MN	Hudson	Payable Easement
Westchester	2	172	92	mhu07356	Retaining Wall Easement	221 Buena Vista Ave	MN	Hudson	Payable Easement
Westchester	2	172	94	mhu07355	Retaining Wall Easement	223 Buena Vista Ave	MN	Hudson	Payable Easement
Westchester	2	172	95	mhu07354	Retaining Wall Easement	227 Buena Vista Ave	MN	Hudson	Payable Easement
Westchester	2	172	97	mhu07353	Retaining Wall Easement	229 Buena Vista Ave.	MN	Hudson	Payable Easement
Westchester	2	172	98	mhu07352	Retaining Wall Easement	231 Buena Vista Ave	MN	Hudson	Payable Easement
Westchester	2	175	87	mhu07360	Retaining Wall Easement	211 Buena Vista Ave	MN	Hudson	Payable Easement

## MTA PROPERTY LISTING FOR NYS REPORTING

Westchester	181	20	mnh05401	Harrison Station Building	5 Heineman Pl	MN	New Haven	Parking	
Westchester	182	1	mnh05405	Land Pkng @ Harrison Station	Halstead Ave	MN	New Haven	Parking	
Westchester	182	11	mnh05413	Land Pkng @ Harrison	Halstead Ave	MN	New Haven	Parking	
Westchester	182	12	mnh05414	Land Pkng @ Harrison	Halstead Ave	MN	New Haven	Parking	
Westchester	182	15	mnh05415	Land Pkng @ Harrison	Halstead Ave	MN	New Haven	Parking	
Westchester	182	2	mnh05406	Land Pkng @ Harrison	Halstead Ave	MN	New Haven	Parking	
Westchester	182	3	mnh05407	Land Pkng @ Harrison	Halstead Ave	MN	New Haven	Parking	
Westchester	182	4	mnh05408	Land Pkng @ Harrison	Halstead Ave	MN	New Haven	Parking	
Westchester	182	5	mnh05409	Land Pkng @ Harrison	Halstead Ave	MN	New Haven	Parking	
Westchester	182	6	mnh05410	Land Pkng @ Harrison	Halstead Ave	MN	New Haven	Parking	
Westchester	182	7	mnh05411	Land Pkng @ Harrison	Halstead Ave	MN	New Haven	Parking	
Westchester	182	9	mnh05412	Land Pkng @ Harrison	Halstead Ave	MN	New Haven	Parking	
Westchester	6	19	17	mha21420	Hawthorne Lumber CO Sta-Mon#149+521.72	MN	Harlem	Yard	
Westchester	6	19	3B-1	mha21430	Cuccia Printing CO Mon-Sta #149+705.82	MN	Harlem	Yard	
Westchester	199	1	mnh04950	ROW b Mamaroneck Harrison	Sta-Mon #490	MN	New Haven	ROW	
Westchester	199	1	mnh05000	ROW b Mamaroneck Harrison	Sta-Mon #500	MN	New Haven	ROW	
Westchester	199	1	mnh05050	Land b Mamaroneck Harrison	Sta-Mon #500	MN	New Haven	Land	
Westchester	199	1	mnh05100	ROW b Mamaroneck Harrison	Sta-Mon #510	MN	New Haven	ROW	
Westchester	199	1	mnh05150	ROW b Mamaroneck Harrison	Sta-Mon #520	MN	New Haven	ROW	
Westchester	199	1	mnh05200	Parking b Mamaroneck Harrison	Sta-Mon #520	MN	New Haven	Parking	
Westchester	199	1	mnh05250	Parking at Harrison	Sta-Mon #520	MN	New Haven	Parking	
Westchester	199	1	mnh05300	ROW b Mamaroneck Harrison	Sta-Mon #530	MN	New Haven	ROW	
Westchester	199	1	mnh05350	Land at Harrison	Harrison Ave	MN	New Haven	Land	
Westchester	199	1	mnh05400	HARRISON STATION	3 Heineman Pl	MN	New Haven	Station	
Westchester	199	1	mnh05450	ROW b Harrison Rye	Sta-Mon #540	MN	New Haven	ROW	
Westchester	199	1	mnh05460	Substation #178 b Harrison Ry	Sta-Mon 540, Milepost 22	MN	New Haven	Substation	
Westchester	2		mha27701	Easement from Gyory & Anders	Sta-Mon# 207	MN	Harlem	Payable Easement	
Westchester	2		mnh05601	Easement to Harrison Rye	Sta-Mon# 554+03	MN	New Haven	Payable Easement	
Westchester	2		mnh05602	Easement b Harrison Rye	Sta-Mon# 553+97	MN	New Haven	Payable Easement	
Westchester	N/A	2	1	mha17752	WPURA Parking Lot	MN	Harlem	Land	
Westchester	2	1	mha17850	WHITE PLAINS STATION	Milepost 22,Sta-Mon# 118	MN	Harlem	Station	
Westchester	60.17	2	1	mha24201	Receiv Easemt N o Chappaqua	0.71 N/o Chappaqua	MN	Harlem	Receivable Easement
Westchester	2	1	mha24202	Perm Esmt Chappaqua A & B, L	Vacant Land	MN	Harlem	Land	
Westchester	80.31	2	1	mha25652	Access Rd to substation B 35	Lexington Ave	MN	Harlem	Substation
Westchester	80.39	2	1	mha25653	Payable Easement Oakwood Ce	Lexington Avenue	MN	Harlem	Payable Easement
Westchester	2	1	mha26650	ROW b MtKisco Bedford	Milepost 37,Sta-Mon# 197	MN	Harlem	ROW	

## MTA PROPERTY LISTING FOR NYS REPORTING

Westchester	2	1	mha26700	ROW b MtKisco	Bedford	Milepost 37,Sta-Mon# 197.5	MN	Harlem	ROW
Westchester	2	1	mha26750	ROW b MtKisco	Bedford	Milepost 37,Sta-Mon# 198	MN	Harlem	ROW
Westchester	2	1	mha26800	ROW b MtKisco	Bedford	Milepost 37,Sta-Mon# 198.5	MN	Harlem	ROW
Westchester	2	1	mha26850	ROW b MtKisco	Bedford	Milepost 37,Sta-Mon# 199	MN	Harlem	ROW
Westchester	2	1	mha27000	ROW b MtKisco	Bedford	Milepost 37,Sta-Mon# 200.5	MN	Harlem	ROW
Westchester	2	1	mha27050	ROW b MtKisco	Bedford	Milepost 38,Sta-Mon# 201	MN	Harlem	ROW
Westchester	2	1	mha27051	Substation b Mt Kisco	Bedford Green Lane		MN	Harlem	Substation
Westchester	2	1	mha27100	ROW b MtKisco	Bedford	Milepost 38,Sta-Mon# 201.5	MN	Harlem	ROW
Westchester	2	1	mha27150	ROW b MtKisco	Bedford	Milepost 38,Sta-Mon# 202	MN	Harlem	ROW
Westchester	2	1	mha27200	ROW b MtKisco	Bedford	Milepost 38,Sta-Mon# 202.5	MN	Harlem	ROW
Westchester	2	1	mha27250	ROW b MtKisco	Bedford	Milepost 38,Sta-Mon# 203	MN	Harlem	ROW
Westchester	67.11	2	1	mha34653	Substation B 52 at Brewster	Milepost 51, Sta-Mon #274.5	MN	Harlem	Substation
Westchester	2	1	mhu18000	ROW b Ossining	Croton Har	Milepost 32 , Sta-Mon# 170	MN	Hudson	ROW
Westchester	2	1	mhu18050	ROW b Ossining	Croton Har	Milepost 32 , Sta-Mon# 170.5	MN	Hudson	ROW
Westchester	2	1	mhu18100	ROW b Ossining	Croton Har	Milepost 32 , Sta-Mon# 171	MN	Hudson	ROW
Westchester	2	1	mhu18150	ROW b Ossining	Croton Har	Milepost 32 , Sta-Mon# 171.5	MN	Hudson	ROW
Westchester	2	1	mhu18200	ROW b Ossining	Croton Har	Milepost 32 , Sta-Mon# 172	MN	Hudson	ROW
Westchester	2	1	mhu18250	ROW b Ossining	Croton Har	Milepost 32 , Sta-Mon# 172.5	MN	Hudson	ROW
Westchester	2	1	mhu18300	ROW b Ossining	Croton Har	Milepost 32 , Sta-Mon# 173	MN	Hudson	ROW
Westchester	2	1	mhu18350	ROW b Ossining	Croton Har	Milepost 32 , Sta-Mon# 173.5	MN	Hudson	ROW
Westchester	2	1	mhu18400	ROW b Ossining	Croton Har	Milepost 32 , Sta-Mon# 174	MN	Hudson	ROW
Westchester	2	1	mhu18450	ROW b Ossining	Croton Har	Milepost 33 , Sta-Mon# 174.5	MN	Hudson	ROW
Westchester	2	1	mhu18500	ROW b Ossining	Croton Har	Milepost 33 , Sta-Mon# 175	MN	Hudson	ROW
Westchester	2	1	mhu18550	Leased Land b Ossining	Croton	Milepost 33 , Sta-Mon# 175	MN	Hudson	Land
Westchester	2	1	mhu18600	ROW b Ossining	Croton Har	Milepost 33 , Sta-Mon# 175.5	MN	Hudson	ROW
Westchester	2	1	mhu18650	ROW b Ossining	Croton Har	Milepost 33 , Sta-Mon# 176	MN	Hudson	ROW
Westchester	78.12	2	1	mhu18700	Croton Harmon Shop	Milepost 33 , Sta-Mon# 176.5	MN	Hudson	Shop
Westchester	78.12	2	1	mhu18701	Croton Harmon Bldg 9	Milepost 33 , Sta-Mon# 176.5	MN	Hudson	Building
Westchester	78.12	2	1	mhu18703	Croton River Club	Sta-Mon# 176.5	MN	Hudson	Receivable Easement
Westchester	78.12	2	1	mhu18704	Croton Point Park A	Sta-Mon# 176.5	MN	Hudson	Payable Easement
Westchester	78.12	2	1	mhu18705	Croton Point Park B	Sta-Mon# 176.5	MN	Hudson	Payable Easement
Westchester	78.12	2	1	mhu18706	Croton Point Park C	Sta-Mon# 176.5	MN	Hudson	Payable Easement
Westchester	78.12	2	1	mhu18707	Croton Point Park D	Sta-Mon# 176.5	MN	Hudson	Payable Easement
Westchester	2	1	mhu18750	CROTON HARMON STATION	XXX St		MN	Hudson	Station
Westchester	2	1	mhu18751	Land at Croton		Milepost 33 , Sta-Mon# 176.5	MN	Hudson	Parking
Westchester	2	1	mhu18800	ROW b Croton Har	Cortlandt	Milepost 33 , Sta-Mon# 176.5	MN	Hudson	ROW

## MTA PROPERTY LISTING FOR NYS REPORTING

Westchester	2	1	mhu18820	Substat At Croton Harmon A	0: Croton Point Ave in Yard	MN	Hudson	Substation	
Westchester	2	1	mhu18850	ROW b Croton Har	Cortlandt Milepost 33 , Sta-Mon# 177	MN	Hudson	ROW	
Westchester	2	1	mhu18900	ROW b Croton Har	Cortlandt Milepost 33 , Sta-Mon# 177.5	MN	Hudson	ROW	
Westchester	2	1	mhu18950	ROW b Croton Har	Cortlandt Milepost 33 , Sta-Mon# 178	MN	Hudson	ROW	
Westchester	2	1	mhu19000	ROW b Croton Har	Cortlandt Milepost 33 , Sta-Mon# 178.5	MN	Hudson	ROW	
Westchester	2	1	mhu19050	ROW b Croton Har	Cortlandt Milepost 33 , Sta-Mon# 179	MN	Hudson	ROW	
Westchester	2	1	mhu19100	ROW b Croton Har	Cortlandt Milepost 33 , Sta-Mon# 179.5	MN	Hudson	ROW	
Westchester	2	1	mhu19150	ROW b Croton Har	Cortlandt Milepost 34 , Sta-Mon# 180	MN	Hudson	ROW	
Westchester	78..12	2	1	mhu19152	Loop Bridge B Crot H Cortlnt	Sta-mon 180.0 S/o Elliott Way	MN	Hudson	Bridge
Westchester	2	1	mhu19200	ROW b Croton Har	Cortlandt Milepost 34 , Sta-Mon# 180.5	MN	Hudson	ROW	
Westchester	2	1	mhu19250	ROW b Croton Har	Cortlandt Milepost 34 , Sta-Mon# 181	MN	Hudson	ROW	
Westchester	2	1	mhu19300	ROW b Croton Har	Cortlandt Milepost 34 , Sta-Mon# 181.5	MN	Hudson	ROW	
Westchester	2	1	mhu19301	Bike Path @ Croton Harmon Lo	Milepost 34 , Sta-Mon# 181.5	MN	Hudson	ROW	
Westchester	78.12	2	1	mhu19351	Easement from Seprieo Corp	Sta-Mon# 182+149.70	MN	Hudson	Payable Easement
Westchester	78.12	2	1	mhu19451	Easement from Seprieo Corp	Sta-Mon# 183+110.95	MN	Hudson	Payable Easement
Westchester	2	1	mhu19800	ROW b Croton Har	Cortlandt Milepost 35 , Sta-Mon# 186.5	MN	Hudson	ROW	
Westchester	2	1	mhu19850	ROW b Croton Har	Cortlandt Milepost 35 , Sta-Mon# 187	MN	Hudson	ROW	
Westchester	2	1	mhu19900	ROW b Croton Har	Cortlandt Milepost 35 , Sta-Mon# 187.5	MN	Hudson	ROW	
Westchester	2	1	mhu19950	ROW b Croton Har	Cortlandt Milepost 35 , Sta-Mon# 188	MN	Hudson	ROW	
Westchester	2	1	mhu20000	ROW b Croton Har	Cortlandt Milepost 35 , Sta-Mon# 188.5	MN	Hudson	ROW	
Westchester	2	1	mhu20050	ROW b Croton Har	Cortlandt Milepost 35 , Sta-Mon# 189	MN	Hudson	ROW	
Westchester	2	1	mhu20100	ROW b Croton Har	Cortlandt Milepost 35 , Sta-Mon# 189.5	MN	Hudson	ROW	
Westchester	2	1	mhu20150	ROW b Croton Har	Cortlandt Milepost 35 , Sta-Mon# 190	MN	Hudson	ROW	
Westchester	2	1	mhu20200	ROW b Croton Har	Cortlandt Milepost 36 , Sta-Mon# 190.5	MN	Hudson	ROW	
Westchester	2	1	mhu20250	ROW b Croton Har	Cortlandt Milepost 36 , Sta-Mon# 191	MN	Hudson	ROW	
Westchester	2	1	mhu20300	ROW b Croton Har	Cortlandt Milepost 36 , Sta-Mon# 191.5	MN	Hudson	ROW	
Westchester	2	1	mhu20350	ROW b Croton Har	Cortlandt Milepost 36 , Sta-Mon# 192	MN	Hudson	ROW	
Westchester	2	1	mhu20400	ROW b Croton Har	Cortlandt Milepost 36 , Sta-Mon# 192.5	MN	Hudson	Stat. not in use	
Westchester	2	1	mhu20401	ROW B Croton Har	Cortlandt Milepost 36 Sta-Mon # 192.5	MN	Hudson	ROW	
Westchester	2	1	mhu20450	ROW b Croton Har	Cortlandt Milepost 36 , Sta-Mon# 193	MN	Hudson	ROW	
Westchester	2	1	mhu20500	ROW b Croton Har	Cortlandt Milepost 36 , Sta-Mon# 193.5	MN	Hudson	ROW	
Westchester	2	1	mhu20550	ROW b Croton Har	Cortlandt Milepost 36 , Sta-Mon# 194	MN	Hudson	ROW	
Westchester	2	1	mhu20600	ROW b Croton Har	Cortlandt Milepost 36 , Sta-Mon# 194.5	MN	Hudson	ROW	
Westchester	2	1	mhu20650	ROW b Croton Har	Cortlandt Milepost 36 , Sta-Mon# 195	MN	Hudson	ROW	
Westchester	2	1	mhu20651	Rec. Esmnt b Croton Harmon	adj. to 206 Cortlandt St	MN	Hudson	Receivable Easement	
Westchester	2	1	mhu20700	ROW b Croton Har	Cortlandt Milepost 37 , Sta-Mon# 195.5	MN	Hudson	ROW	

## MTA PROPERTY LISTING FOR NYS REPORTING

Westchester	2	1	mhu20750	ROW b Croton Har	Cortlandt	Milepost 37 , Sta-Mon# 196	MN	Hudson	ROW
Westchester	2	1	mhu20800	ROW b Croton Har	Cortlandt	Milepost 37 , Sta-Mon# 196.5	MN	Hudson	ROW
Westchester	2	1	mhu20850	ROW b Croton Har	Cortlandt	Milepost 37 , Sta-Mon# 197	MN	Hudson	ROW
Westchester	2	1	mhu20900	ROW b Croton Har	Cortlandt	Milepost 37 , Sta-Mon# 197.5	MN	Hudson	Stat. not in use
Westchester	2	1	mhu20901	ROW b Croton Har	Cortlandt	Milepost 37, Sta-Mon # 197.5	MN	Hudson	ROW
Westchester	2	1	mhu20911	ROW b Croton Har	Cortlandt	Milepost#37, Sta-Mon#198	MN	Hudson	ROW
Westchester	2	1	mhu20950	Pyble Esmnt b Crtn	Ha Cort	Milepost 37 , Sta-Mon# 198	MN	Hudson	Payable Easement
Westchester	2	1	mhu21000	ROW b Croton Har	Cortlandt	Milepost 37 , Sta-Mon# 198.5	MN	Hudson	ROW
Westchester	2	1	mhu21050	ROW b Croton Har	Cortlandt	Milepost 37 , Sta-Mon# 199	MN	Hudson	ROW
Westchester	2	1	mhu21100	ROW b Croton Har	Cortlandt	Milepost 37 , Sta-Mon# 199.5	MN	Hudson	ROW
Westchester	55.08	2	1	mhu21251	Esmnt @ Cortlandt	C Sta-Mon# 201	MN	Hudson	Payable Easement
Westchester	55.08	2	1	mhu21252	Easements at Cortlandt	Station Sta-Mon# 201	MN	Hudson	Receivable Easement
Westchester	55.08	2	1	mhu21310	Parking at Cortlandt	A Sta-Mon# 201	MN	Hudson	Parking
Westchester	55.08	2	1	mhu21320	Pkng @ Cortlandt	B Sta-Mon# 201	MN	Hudson	Land
Westchester	55.08	2	1	mhu21330	Pkng @ Cortlandt	D Sta-Mon# 201	MN	Hudson	Land
Westchester	2	1& 23	mhu19350	ROW b Croton Har	Cortlandt	Milepost 34 , Sta-Mon# 182	MN	Hudson	ROW
Westchester	2	1& 23	mhu19400	ROW b Croton Har	Cortlandt	Milepost 34 , Sta-Mon# 182.5	MN	Hudson	ROW
Westchester	2	1& 23	mhu19450	ROW b Croton Har	Cortlandt	Milepost 34 , Sta-Mon# 183	MN	Hudson	ROW
Westchester	2	1& 23	mhu19500	ROW b Croton Har	Cortlandt	Milepost 34 , Sta-Mon# 183.5	MN	Hudson	ROW
Westchester	2	1& 23	mhu19550	ROW b Croton Har	Cortlandt	Milepost 34 , Sta-Mon# 184	MN	Hudson	ROW
Westchester	2	1& 23	mhu19600	ROW b Croton Har	Cortlandt	Milepost 34 , Sta-Mon# 184.5	MN	Hudson	ROW
Westchester	2	1& 23	mhu19650	ROW b Croton Har	Cortlandt	Milepost 34 , Sta-Mon# 185	MN	Hudson	ROW
Westchester	2	1& 23	mhu19700	ROW b Croton Har	Cortlandt	Milepost 34 , Sta-Mon# 185.5	MN	Hudson	ROW
Westchester	2	1& 23	mhu19750	ROW b Croton Har	Cortlandt	Milepost 35 , Sta-Mon# 186	MN	Hudson	ROW
Westchester	2	10	mha27300	ROW b MtKisco	Bedford	Milepost 38,Sta-Mon# 203.5	MN	Harlem	ROW
Westchester	2	10	mha27350	ROW b MtKisco	Bedford	Milepost 38,Sta-Mon# 204	MN	Harlem	ROW
Westchester	2	10	mha27400	ROW b MtKisco	Bedford	Milepost 38,Sta-Mon# 204.5	MN	Harlem	ROW
Westchester	2	10	mha27450	ROW b MtKisco	Bedford	Milepost 38,Sta-Mon# 205	MN	Harlem	ROW
Westchester	2	10	mha27500	ROW b MtKisco	Bedford	Milepost 38,Sta-Mon# 205.5	MN	Harlem	ROW
Westchester	2	10	mha27550	ROW b MtKisco	Bedford	Milepost 39,Sta-Mon# 206	MN	Harlem	ROW
Westchester	2	10	mha27600	ROW b MtKisco	Bedford	Milepost 39,Sta-Mon# 206.5	MN	Harlem	ROW
Westchester	2	10	mha27650	BEDFORD HILLS	STATION	Milepost 39,Sta-Mon# 206.5	MN	Harlem	Station
Westchester	34	2	10	mha27660	Substation a Bedford Hill	B 39 Milepost 39.3, Sta-Mon 206.5	MN	Harlem	Substation
Westchester	2	10	mha27700	ROW b Bed	Katonah	Milepost 39,Sta-Mon# 207	MN	Harlem	ROW
Westchester	2	10	mha27750	ROW b Bed	Katonah	Milepost 39,Sta-Mon# 207.5	MN	Harlem	ROW
Westchester	2	10	mha27751	Substation Easement at Bedford	Sta-Mon# 207+657	MN	Harlem	Payable Easement	

## MTA PROPERTY LISTING FOR NYS REPORTING

Westchester	2	10	mha27800	ROW b Bed Katonah	Milepost 39,Sta-Mon# 208	MN	Harlem	ROW	
Westchester	2	10	mha27850	ROW b Bed Katonah	Milepost 39,Sta-Mon# 208.5	MN	Harlem	ROW	
Westchester	2	10	mha27900	ROW b Bed Katonah	Milepost 39,Sta-Mon# 209	MN	Harlem	ROW	
Westchester	67.7	2	2	mha34657	Access rd to substation B 52 6 Ellen Ave	MN	Harlem	Substation	
Westchester	78.20	2	2	mhu18775	Entire Croton Harmon Yard	100 Croton Harmon Yards	MN	Hudson	Yard
Westchester	78.12	2	2	mhu18951	Easement from A.Milano A	Sta- Mon# 178	MN	Hudson	Payable Easement
Westchester	78.12	2	2	mhu18952	Easement from A. Milano B	Sta-Mon#178	MN	Hudson	Payable Easement
Westchester	78.12	2	2	mhu18953	Easement from A.Milano C	Sta-Mon #178	MN	Hudson	Payable Easement
Westchester	78.12	2	2	mhu18954	Easement from A.Milano D	Sta-Mon #178	MN	Hudson	Payable Easement
Westchester	78.12	2	2	mhu18955	Easement from A.Milano E	Sta-Mon #178	MN	Hudson	Payable Easement
Westchester	2	2	2	mhu18956	Bike Path @ Croton Harmon Lo	Milepost 33.91	MN	Hudson	Receivable Easement
Westchester	2	2	2	mhu19051	Bike Path @ Croton Harmon Lo	Milepost 33.91	MN	Hudson	Receivable Easement
Westchester	2	2	2	mhu19101	Bike Path @ Croton Harmon Lo	Milepost 33.91	MN	Hudson	Receivable Easement
Westchester	142.30	2	23	mnh06700	PORT CHESTER STATION	Sta-Mon #710	MN	New Haven	Station
Westchester	142.30	2	23	mnh06710	ROW at Port Chester	Broad St	MN	New Haven	ROW
Westchester	142.30	2	23.2	mnh06950	Parking at Port Chester	Sta-Mon #720	MN	New Haven	Parking
Westchester	142.30	2	29	mnh06800	Parking at Port Chester	King St	MN	New Haven	Parking
Westchester	78.20	2	3	mhu18702	Croton River Club	Sta-Mon# 176.5	MN	Hudson	Land
Westchester	78.12	2	3	mhu18903	Harmon Yard	Sta-Mon#178+593.08	MN	Hudson	Yard
Westchester	71.08	2	47	mha27052	Access Rd to substation B 38 (Green Lane		MN	Harlem	Substation
Westchester	146.030	2	62	mnh06651	East Broadway in Port Chester	East Broadway from William to Westch	MN	New Haven	Payable Easement
Westchester	2	93	93	mnh05600	ROW b Harrison Rye	Sta-Mon #550	MN	New Haven	ROW
Westchester	2	93	93	mnh05650	ROW b Harrison Rye	Sta-Mon #560	MN	New Haven	ROW
Westchester	2	93	93	mnh05700	ROW b Harrison Rye	Sta-Mon #570	MN	New Haven	ROW
Westchester	2	93	93	mnh05750	ROW b Harrison Rye	Sta-Mon #580	MN	New Haven	ROW
Westchester	2	93	93	mnh05800	ROW b Harrison Rye	Sta-Mon #590	MN	New Haven	ROW
Westchester	2	93	93	mnh05850	ROW b Harrison Rye	Sta-Mon #600	MN	New Haven	ROW
Westchester	2	93	93	mnh05950	ROW b Harrison Rye	Sta-Mon #610	MN	New Haven	ROW
Westchester	2	93	93	mnh05960	Substation #193 b Harrison Ry	Sta-Mon 600 Milepost 23	MN	New Haven	Substation
Westchester	2	93	93	mnh06000	ROW b Harrison Rye	Sta-Mon #620	MN	New Haven	ROW
Westchester	2	93	93	mnh06050	ROW at Rye	Sta-Mon #630	MN	New Haven	ROW
Westchester	2	93	93	mnh06100	RYE STATION	Sta-Mon #630	MN	New Haven	Station
Westchester	2	93	93	mnh06150	Parking at Rye	Sta-Mon #630	MN	New Haven	Parking
Westchester	2	93	93	mnh06200	ROW b Rye Portchester	Sta-Mon #640	MN	New Haven	ROW
Westchester	2	93	93	mnh06250	ROW b Rye Portchester	Sta-Mon #650	MN	New Haven	ROW
Westchester	2	93	93	mnh06300	Land b Rye Portchester	Sta-Mon #650	MN	New Haven	Land



## MTA PROPERTY LISTING FOR NYS REPORTING

Westchester	2	93	mnh06350	ROW b Rye Portchester	Sta-Mon #660	MN	New Haven	ROW
Westchester	1	2011	2	mhu06852	Substation Imprvmt in Yonker:Sta-Mon# 73	MN	Hudson	Payable Easement
Westchester	1	2015	100	mhu06851	Substation Imprvmt in Yonker:Sta-Mon# 73	MN	Hudson	Payable Easement
Westchester	2038	1	mha31300	ROW b Goldens Bridge Purdys	Sta-Mon# 241.5	MN	Harlem	ROW
Westchester	2038	1	mha31350	ROW b Goldens Bridge Purdys	Sta-Mon# 242	MN	Harlem	ROW
Westchester	2038	1	mha31400	ROW b Goldens Bridge Purdys	Sta-Mon# 242.5	MN	Harlem	ROW
Westchester	2039		mha31450	ROW b Goldens Bridge Purdys	Sta-Mon# 243	MN	Harlem	ROW
Westchester	2039		mha31455	ROW b Goldens Bridge Purdys	Milepost#46, Sta-Mon#243.5	MN	Harlem	ROW
Westchester	2039		mha31500	PURDYS STATION	Milepost 46,Sta-Mon# 243.5	MN	Harlem	Station
Westchester	2039		mha31550	Parking at Purdys	Milepost 46,Sta-Mon# 243.5	MN	Harlem	Parking
Westchester	2039		mha31551	DEP Easement in Purdys Parkin	Route 116	MN	Harlem	Receivable Easement
Westchester	2039		mha31600	ROW b Purdys Croton	Milepost 46,Sta-Mon# 244	MN	Harlem	ROW
Westchester	2039		mha31620	Substation at Purdy's B 46	I-684/Rte 116	MN	Harlem	Substation
Westchester	2039		mha31650	ROW b Purdys Croton	Milepost 46,Sta-Mon# 244.5	MN	Harlem	ROW
Westchester	2039		mha31700	ROW b Purdys Croton	Milepost 46,Sta-Mon# 245	MN	Harlem	ROW
Westchester	2039		mha31750	ROW b Purdys Croton	Milepost 46,Sta-Mon# 245.5	MN	Harlem	ROW
Westchester	2039		mha31800	ROW b Purdys Croton	Milepost 46,Sta-Mon# 246	MN	Harlem	ROW
Westchester	2039		mha31850	ROW b Purdys Croton	Milepost 46,Sta-Mon# 246.5	MN	Harlem	ROW
Westchester	2039		mha31900	ROW b Purdys Croton	Milepost 46,Sta-Mon# 247	MN	Harlem	ROW
Westchester	2039		mha31950	ROW b Purdys Croton	Milepost 46,Sta-Mon# 247.5	MN	Harlem	ROW
Westchester	2039		mha32000	ROW b Purdys Croton	Milepost 46,Sta-Mon# 248	MN	Harlem	ROW
Westchester	2039		mha32050	ROW b Purdys Croton	Milepost 47,Sta-Mon# 248.5	MN	Harlem	ROW
Westchester	2039		mha32100	ROW b Purdys Croton	Milepost 47,Sta-Mon# 249	MN	Harlem	ROW
Westchester	2039		mha32150	ROW b Purdys Croton	Milepost 47,Sta-Mon# 249.5	MN	Harlem	ROW
Westchester	2040		mha32550	ROW b Croton Brewster	Milepost 47,Sta-Mon# 253	MN	Harlem	ROW
Westchester	2040		mha32600	ROW b Croton Brewster	Milepost 48,Sta-Mon# 253.5	MN	Harlem	ROW
Westchester	2040		mha32620	Substation b Croton F Brewste	Rte 22/Rte 202 B-49	MN	Harlem	Substation
Westchester	2040		mha32650	ROW b Croton Brewster	Milepost 48,Sta-Mon# 254	MN	Harlem	ROW
Westchester	2040		mha32700	ROW b Croton Brewster	Milepost 48,Sta-Mon# 254.5	MN	Harlem	ROW
Westchester	2041		mha32200	ROW b Purdys Croton	Milepost 47,Sta-Mon# 250	MN	Harlem	ROW
Westchester	2041		mha32250	ROW b Purdys Croton	Milepost 47,Sta-Mon# 250.5	MN	Harlem	ROW
Westchester	2041		mha32300	ROW b Purdys Croton	Milepost 47,Sta-Mon# 251	MN	Harlem	ROW
Westchester	2041		mha32350	ROW b Purdys Croton	Milepost 47,Sta-Mon# 251.5	MN	Harlem	ROW
Westchester	2041		mha32400	ROW b Purdys Croton	Milepost 47,Sta-Mon# 252	MN	Harlem	ROW
Westchester	2041		mha32450	Croton Falls Station (Old)	Milepost 47,Sta-Mon# 252	MN	Harlem	Stat. not in use
Westchester	2041		mha32500	ROW b Croton Brewster	Milepost 47,Sta-Mon# 252.5	MN	Harlem	ROW

## MTA PROPERTY LISTING FOR NYS REPORTING

Westchester	21	1	mha19200	ROW b N Wh Plains Valhalla	Milepost 24,Sta-Mon# 130	MN	Harlem	ROW
Westchester	21	1	mha19250	ROW b N Wh Plains Valhalla	Milepost 24,Sta-Mon# 130.5	MN	Harlem	ROW
Westchester	21	1	mha19300	ROW b N Wh Plains Valhalla	Milepost 24,Sta-Mon# 131	MN	Harlem	ROW
Westchester	21	1	mha19450	ROW b N Wh Plains Valhalla	Milepost 25,Sta-Mon# 132.5	MN	Harlem	ROW
Westchester (A.K.A. :	21	1 (LOT 1)	mha19350	ROW b N Wh Plains Valhalla	Milepost 24,Sta-Mon# 131.5	MN	Harlem	ROW
Westchester (A.K.A. :	21	1 (LOT 1)	mha19400	ROW b N Wh Plains Valhalla	Milepost 25,Sta-Mon# 132	MN	Harlem	ROW
Westchester	2	2119	1	mhu08551	Payable Easement @ Glenwood 117 Ravine Ave	MN	Hudson	Payable Easement
Westchester		2125	1	mhu08701	Substation at Glenwood Memorial Drive	MN	Hudson	Substation
Westchester	2	214	783	mnh04000	ROW b Larchmont Mamaronec Sta-Mon #360	MN	New Haven	ROW
Westchester	2	216	783	mnh04150	ROW b Larchmont Mamaronec Sta-Mon #380	MN	New Haven	ROW
Westchester	2	216	783	mnh04200	ROW b Larchmont Mamaronec Sta-Mon #390	MN	New Haven	ROW
Westchester	1 (AKA :	236	1	mnh02600	ROW b Pelham New Rochelle Sta-Mon #240	MN	New Haven	ROW
Westchester	1 (AKA :	238	100	mnh02651	Easements at New Rochelle Sta Sta-Mon #240, Parcels A,B,C	MN	New Haven	Payable Easement
Westchester	1 (AKA :	238	100	mnh02652	Easement at New Rochelle Stat Sta-Mon #240	MN	New Haven	Payable Easement
Westchester	1 (AKA :	238	100	mnh02653	Easement at New Rochelle Stat Sta-Mon #240	MN	New Haven	Payable Easement
Westchester	1 (AKA :	238	100	mnh02700	NEW ROCHELLE STATION Sta-Mon #240	MN	New Haven	Station
Westchester	1 (AKA :	238	100	mnh02800	ROW b New Rochelle Larchm Sta-Mon #250	MN	New Haven	ROW
Westchester	1(AKA S	238	100	mnh02875	ROW b New Rochelle Larc Sta-Mon #260	MN	New Haven	ROW
Westchester	1 (AKA :	238	100	mnh02900	ROW b New Rochelle Larchm Sta-Mon #270	MN	New Haven	ROW
Westchester	1 (AKA :	238	100	mnh03000	Land b New Rochelle Larchm Sta-Mon #280	MN	New Haven	Land
Westchester	1 (AKA :	238	100	mnh03050	ROW b New Rochelle Larchm Sta-Mon #280	MN	New Haven	ROW
Westchester	1 (AKA :	238	100	mnh03100	Land b New Rochelle Larchm Sta-Mon #280	MN	New Haven	Land
Westchester		24	44	mha17801	Substation at White Plains Sta-Mon# 115.5	MN	Harlem	Substation
Westchester	1 (AKA :	250	34	mnh03250	ROW b New Rochelle Larchm Sta-Mon #290	MN	New Haven	ROW
Westchester	3	2500	5	mhu13451	Tappan Zee Rec Esmnt NYS Thruway and RoW	MN	Hudson	Receivable Easement
Westchester	31	25000		mha16654	Easement B at Hartsdale Stat Sta-Mon #108	MN	Harlem	Payable Easement
Westchester	7	25000		mhu11152	Receiv E'ment@ Dobbs Ferry St Sta-mon 109.0	MN	Hudson	Receivable Easement
Westchester	4	25000		mhu16352	Village of Briarcliff Manor Sta-Mon# 155+381.28	MN	Hudson	Payable Easement
Westchester	3	25000	1	mha13400	ROW b Fleetwood Bronxville Milepost 15,Sta-Mon# 79.5	MN	Harlem	ROW
Westchester	4	25000	1	mha13450	ROW b Fleetwood Bronxville Milepost 15,Sta-Mon# 80	MN	Harlem	ROW
Westchester	4	25000	1	mha13455	ROW b Fleetwood Bronxville	MN	Harlem	ROW
Westchester	4	25000	1	mha13460	ROW b Fleetwood Bronxville Milepost#15, Mon#81.5	MN	Harlem	ROW
Westchester	4	25000	1	mha13500	Bronxville Station Milepost 15,Sta-Mon# 80.5	MN	Harlem	Land
Westchester	4	25000	1	mha13550	Bronxville Station Milepost 15,Sta-Mon# 80.5	MN	Harlem	Land
Westchester	4	25000	1	mha13600	BRONXVILLE STATION Milepost 15,Sta-Mon# 80.5	MN	Harlem	Station
Westchester	11	25000	1	mha13650	Parking b Bronxville Tuckahoe Milepost 15,Sta-Mon# 81	MN	Harlem	Land

## MTA PROPERTY LISTING FOR NYS REPORTING

Westchester	11	25000	1	mha13651	Receivable Esmnt at Bronxville	Rivermere Apts	MN	Harlem	Receivable Easement
Westchester	11	25000	1	mha13700	ROW b Bronxville Tuckahoe	Milepost 15,Sta-Mon# 81.5	MN	Harlem	ROW
Westchester	11	25000	1	mha13750	ROW b Bronxville Tuckahoe	Milepost 15,Sta-Mon# 82	MN	Harlem	ROW
Westchester	4	25000	1	mha13760	Substation at Bronxville B 15	Milepost 15, Sta-Mon 82.0	MN	Harlem	Substation
Westchester	20	25000	1	mha13800	ROW b Bronxville Tuckahoe	Milepost 15,Sta-Mon# 82.5	MN	Harlem	ROW
Westchester	13	25000	1	mha19500	ROW b N Wh Plains Valhalla	Milepost 25,Sta-Mon# 133	MN	Harlem	ROW
Westchester	13	25000	1	mha19550	ROW b N Wh Plains Valhalla	Milepost 25,Sta-Mon# 133.5	MN	Harlem	ROW
Westchester	13	25000	1	mha19600	ROW b N Wh Plains Valhalla	Milepost 25,Sta-Mon# 134	MN	Harlem	ROW
Westchester	13	25000	1	mha19650	VALHALLA STATION	Milepost 25,Sta-Mon# 134	MN	Harlem	Station
Westchester	13	25000	1	mha19651	Easement at Valhalla Station	Sta-Mon# 134	MN	Harlem	Payable Easement
Westchester	13	25000	1	mha19700	ROW b Valhalla Kenisco	Milepost 25,Sta-Mon# 134.5	MN	Harlem	ROW
Westchester	12	25000	1	mha19750	ROW b Valhalla Kenisco	Milepost 25,Sta-Mon# 135	MN	Harlem	ROW
Westchester	12	25000	1	mha19800	ROW b Valhalla Kenisco	Milepost 25,Sta-Mon# 135.5	MN	Harlem	ROW
Westchester	12	25000	1	mha19850	ROW b Valhalla Kenisco	Milepost 25,Sta-Mon# 136	MN	Harlem	ROW
Westchester	12	25000	1	mha19900	ROW b Valhalla Kenisco	Milepost 25,Sta-Mon# 136.5	MN	Harlem	ROW
Westchester	12	25000	1	mha19950	ROW b Valhalla Kenisco	Milepost 25,Sta-Mon# 137	MN	Harlem	ROW
Westchester	12	25000	1	mha20000	ROW b Valhalla Kenisco	Milepost 26,Sta-Mon# 137.5	MN	Harlem	ROW
Westchester	12	25000	1	mha20050	ROW b Valhalla Kenisco	Milepost 26,Sta-Mon# 138	MN	Harlem	ROW
Westchester	12	25000	1	mha20100	ROW b Valhalla Kenisco	Milepost 26,Sta-Mon# 138.5	MN	Harlem	ROW
Westchester	12	25000	1	mha20150	ROW b Valhalla Kenisco	Milepost 26,Sta-Mon# 139	MN	Harlem	ROW
Westchester	12	25000	1	mha20200	Kenisco Station (Old)	Milepost 26,Sta-Mon# 139	MN	Harlem	Stat. not in use
Westchester	12	25000	1	mha20250	ROW b Kensico Mt Pleasant	Milepost 26,Sta-Mon# 139.5	MN	Harlem	ROW
Westchester	12	25000	1	mha20300	ROW b Kensico Mt Pleasant	Milepost 26,Sta-Mon# 140	MN	Harlem	ROW
Westchester	12	25000	1	mha20350	ROW b Kensico Mt Pleasant	Milepost 26,Sta-Mon# 140.5	MN	Harlem	ROW
Westchester	12	25000	1	mha20360	Substation at Mt Pleasant B26	milepost 26.6 sta-mon 140.5	MN	Harlem	Substation
Westchester	12	25000	1	mha20400	ROW b Kensico Mt Pleasant	Milepost 26,Sta-Mon# 141	MN	Harlem	ROW
Westchester	12	25000	1	mha20450	ROW b Kensico Mt Pleasant	Milepost 26,Sta-Mon# 141.5	MN	Harlem	ROW
Westchester	12	25000	1	mha20500	ROW b Kensico Mt Pleasant	Milepost 26,Sta-Mon# 142	MN	Harlem	ROW
Westchester	12	25000	1	mha20550	ROW b Kensico Mt Pleasant	Milepost 26,Sta-Mon# 142.5	MN	Harlem	ROW
Westchester	12	25000	1	mha20600	ROW b Kensico Mt Pleasant	Milepost 27,Sta-Mon# 143	MN	Harlem	ROW
Westchester	12	25000	1	mha20650	ROW b Kensico Mt Pleasant	Milepost 27,Sta-Mon# 143.5	MN	Harlem	ROW
Westchester	12	25000	1	mha20655	ROW b Kensico Mt Pleasant	Milepost#27, Mon#144	MN	Harlem	ROW
Westchester	12	25000	1	mha20700	MT PLEASANT	Milepost 27,Sta-Mon# 144	MN	Harlem	Station
Westchester	12	25000	1	mha20750	Mt Pleasant	Milepost 27,Sta-Mon# 144	MN	Harlem	Payable Easement
Westchester	9	25000	1	mha20800	ROW b Mt Pleasant Hawthorne	Milepost 27,Sta-Mon# 144.5	MN	Harlem	ROW
Westchester	9	25000	1	mha20850	ROW b Mt Pleasant Hawthorne	Milepost 27,Sta-Mon# 145	MN	Harlem	ROW

## MTA PROPERTY LISTING FOR NYS REPORTING

Westchester	9	25000	1	mha20900	ROW b Mt Pleasant Hawthorne Milepost 27,Sta-Mon# 145.5	MN	Harlem	ROW
Westchester	9	25000	1	mha20950	ROW b Mt Pleasant Hawthorne Milepost 27,Sta-Mon# 146	MN	Harlem	ROW
Westchester	9	25000	1	mha21000	ROW b Mt Pleasant Hawthorne Milepost 27,Sta-Mon# 146.5	MN	Harlem	ROW
Westchester	9	25000	1	mha21050	ROW b Mt Pleasant Hawthorne Milepost 27,Sta-Mon# 147	MN	Harlem	ROW
Westchester	8	25000	1	mha21100	ROW b Mt Pleasant Hawthorne Milepost 27,Sta-Mon# 147.5	MN	Harlem	ROW
Westchester	8	25000	1	mha21150	ROW b Mt Pleasant Hawthorne Milepost 28,Sta-Mon# 148	MN	Harlem	ROW
Westchester	8	25000	1	mha21200	ROW b Mt Pleasant Hawthorne Milepost 28,Sta-Mon# 148.5	MN	Harlem	ROW
Westchester	8	25000	1	mha21203	Cross Associates 11 West Cross St	MN	Harlem	Receivable Easement
Westchester	8	25000	1	mha21250	Hawthorne Milepost 28,Sta-Mon# 148.5	MN	Harlem	Parking
Westchester	8	25000	1	mha21300	Land at Hawthorne Milepost 28,Sta-Mon# 149	MN	Harlem	ROW
Westchester	8	25000	1	mha21350	Hawthorne Milepost 28,Sta-Mon# 149	MN	Harlem	ROW
Westchester	8	25000	1	mha21400	P Esmnt @ Hawthorne Milepost 28,Sta-Mon# 149.5	MN	Harlem	Payable Easement
Westchester	8	25000	1	mha21410	ROW at Hawthorne Milepost 28,Sta-Mon# 149.5	MN	Harlem	ROW
Westchester	8	25000	1	mha21450	Easement at Hawthorne Milepost 28,Sta-Mon# 149.5	MN	Harlem	Receivable Easement
Westchester	8	25000	1	mha21500	Hawthorne Milepost 28,Sta-Mon# 150	MN	Harlem	ROW
Westchester	8	25000	1	mha21550	Hawthorne Milepost 28,Sta-Mon# 150	MN	Harlem	Parking
Westchester	8	25000	1	mha21600	ROW b Hawthorne Plsntville Milepost 28,Sta-Mon# 150.5	MN	Harlem	ROW
Westchester	8	25000	1	mha21650	ROW b Hawthorne Plsntville Milepost 28,Sta-Mon# 151	MN	Harlem	ROW
Westchester	8	25000	1	mha21700	ROW b Hawthorne Plsntville Milepost 28,Sta-Mon# 151.5	MN	Harlem	ROW
Westchester	8	25000	1	mha21750	ROW b Hawthorne Plsntville Milepost 28,Sta-Mon# 152	MN	Harlem	ROW
Westchester	8	25000	1	mha21800	ROW b Hawthorne Plsntville Milepost 28,Sta-Mon# 152.5	MN	Harlem	ROW
Westchester	7	25000	1	mha21850	ROW b Hawthorne Plsntville Milepost 28,Sta-Mon# 153	MN	Harlem	ROW
Westchester	7	25000	1	mha21900	ROW b Hawthorne Plsntville Milepost 29,Sta-Mon# 153.5	MN	Harlem	ROW
Westchester	7	25000	1	mha21950	ROW b Hawthorne Plsntville Milepost 29,Sta-Mon# 154	MN	Harlem	ROW
Westchester	7	25000	1	mha22000	ROW b Hawthorne Plsntville Milepost 29,Sta-Mon# 154.5	MN	Harlem	ROW
Westchester	7	25000	1	mha22020	Substation at Thornwood B 29 Washington Ave/Commerce ST	MN	Harlem	Substation
Westchester	7	25000	1	mha22050	ROW b Hawthorne Plsntville Milepost 29,Sta-Mon# 155	MN	Harlem	ROW
Westchester	7	25000	1	mha22100	Thornwood Station (Old) Milepost 29,Sta-Mon# 155	MN	Harlem	Stat. not in use
Westchester	7	25000	1	mha22150	ROW b Hawthorne Plsntville Milepost 29,Sta-Mon# 155.5	MN	Harlem	ROW
Westchester	7	25000	1	mha22200	ROW b Hawthorne Plsntville Milepost 29,Sta-Mon# 156	MN	Harlem	ROW
Westchester	7	25000	1	mha22250	ROW b Hawthorne Plsntville Milepost 29,Sta-Mon# 156.5	MN	Harlem	ROW
Westchester	7	25000	1	mha22300	ROW b Hawthorne Plsntville Milepost 29,Sta-Mon# 156.5	MN	Harlem	Grade Crossing
Westchester	10	25000	1	mhu09750	ROW b Greystone Hastings Milepost 18 , Sta-Mon# 96.5	MN	Hudson	ROW
Westchester	10	25000	1	mhu09800	ROW b Greystone Hastings Milepost 18 , Sta-Mon# 97	MN	Hudson	ROW
Westchester	10	25000	1	mhu09850	ROW b Greystone Hastings Milepost 18 , Sta-Mon# 97.5	MN	Hudson	ROW
Westchester	10	25000	1	mhu09900	ROW b Greystone Hastings Milepost 18 , Sta-Mon# 98	MN	Hudson	ROW

## MTA PROPERTY LISTING FOR NYS REPORTING

Westchester	10	25000	1	mhu09950	ROW b Greystone Hastings	Milepost 18 , Sta-Mon# 98.5	MN	Hudson	ROW
Westchester	10	25000	1	mhu10000	ROW b Greystone Hastings	Milepost 18 , Sta-Mon# 99	MN	Hudson	ROW
Westchester	10	25000	1	mhu10050	ROW b Greystone Hastings	Milepost 18 , Sta-Mon# 99.5	MN	Hudson	ROW
Westchester	10	25000	1	mhu10100	ROW b Greystone Hastings	Milepost 18 , Sta-Mon# 100	MN	Hudson	ROW
Westchester	10	25000	1	mhu10150	ROW b Greystone Hastings	Milepost 19 , Sta-Mon# 100.5	MN	Hudson	ROW
Westchester	10	25000	1	mhu10200	ROW b Greystone Hastings	Milepost 19 , Sta-Mon# 101	MN	Hudson	ROW
Westchester	10	25000	1	mhu10250	Land b Greystone Has	Milepost 19 , Sta-Mon# 101	MN	Hudson	Land
Westchester	10	25000	1	mhu10300	ROW b Greystone Hastings	Milepost 19 , Sta-Mon# 101.5	MN	Hudson	ROW
Westchester	10	25000	1	mhu10350	ROW b Greystone Hastings	Milepost 19 , Sta-Mon# 102	MN	Hudson	ROW
Westchester	10	25000	1	mhu10360	ROW b Greystone Hastings	Milepost 19 , Sta-Mon# 102.5	MN	Hudson	ROW
Westchester	10	25000	1	mhu10400	Access at Hastings	Milepost 19 , Sta-Mon# 102	MN	Hudson	Access Road
Westchester	10	25000	1	mhu10450	Parking at Hastings	Milepost 19 , Sta-Mon# 102.5	MN	Hudson	Parking
Westchester	10	25000	1	mhu10500	HASTINGS STATION	XXX St	MN	Hudson	Station
Westchester	10	25000	1	mhu10550	ROW b Hastings Dobbs Ferry	Milepost 19 , Sta-Mon# 103	MN	Hudson	ROW
Westchester	10	25000	1	mhu10600	ROW b Hastings Dobbs Ferry	Milepost 19 , Sta-Mon# 103.5	MN	Hudson	ROW
Westchester	10	25000	1	mhu10601	Receivable easement b Hastings	Sta-Mon 103.5, River St	MN	Hudson	Receivable Easement
Westchester	10	25000	1	mhu10650	ROW b Hastings Dobbs Ferry	Milepost 19 , Sta-Mon# 104	MN	Hudson	ROW
Westchester	10	25000	1	mhu10700	ROW b Hastings Dobbs Ferry	Milepost 19 , Sta-Mon# 104.5	MN	Hudson	ROW
Westchester	10	25000	1	mhu10750	ROW b Hastings Dobbs Ferry	Milepost 19 , Sta-Mon# 105	MN	Hudson	ROW
Westchester	10	25000	1	mhu10800	ROW b Hastings Dobbs Ferry	Milepost 19 , Sta-Mon# 105.5	MN	Hudson	ROW
Westchester	10	25000	1	mhu10850	ROW b Hastings Dobbs Ferry	Milepost 20 , Sta-Mon# 106	MN	Hudson	ROW
Westchester	10	25000	1	mhu10900	ROW b Hastings Dobbs Ferry	Milepost 20 , Sta-Mon# 106.5	MN	Hudson	ROW
Westchester	15	25000	1	mhu14350	ROW b Tarrytown Philipse	Milepost 25 , Sta-Mon# 136	MN	Hudson	ROW
Westchester	15	25000	1	mhu14400	Leased Land b Tarrytown Phi	Milepost 25 , Sta-Mon# 136	MN	Hudson	Land
Westchester	15	25000	1	mhu14450	ROW b Tarrytown Philipse	Milepost 25 , Sta-Mon# 136.5	MN	Hudson	ROW
Westchester	15	25000	1	mhu14500	ROW b Tarrytown Philipse	Milepost 25 , Sta-Mon# 137	MN	Hudson	ROW
Westchester	15	25000	1	mhu14550	ROW b Tarrytown Philipse	Milepost 26 , Sta-Mon# 137.5	MN	Hudson	ROW
Westchester	15	25000	1	mhu14600	ROW b Tarrytown Philipse	Milepost 26 , Sta-Mon# 138	MN	Hudson	ROW
Westchester	15	25000	1	mhu14650	ROW b Tarrytown Philipse	Milepost 26 , Sta-Mon# 138.5	MN	Hudson	ROW
Westchester	15	25000	1	mhu14700	ROW b Tarrytown Philipse	Milepost 26 , Sta-Mon# 139	MN	Hudson	ROW
Westchester	14	25000	1	mhu14703	Substation @ Philips Manor	Sta-Mon# 140.5	MN	Hudson	Substation
Westchester	15	25000	1	mhu14750	ROW b Tarrytown Philipse	Milepost 26 , Sta-Mon# 139.5	MN	Hudson	ROW
Westchester	14	25000	1	mhu14850	ROW b Philipse Scarborough	Milepost 26 , Sta-Mon# 140	MN	Hudson	ROW
Westchester	14	25000	1	mhu14900	ROW b Philipse Scarborough	Milepost 26 , Sta-Mon# 140.5	MN	Hudson	ROW
Westchester	14	25000	1	mhu14950	ROW b Philipse Scarborough	Milepost 26 , Sta-Mon# 141	MN	Hudson	ROW
Westchester	14	25000	1	mhu15000	ROW b Philipse Scarborough	Milepost 26 , Sta-Mon# 141.5	MN	Hudson	ROW

## MTA PROPERTY LISTING FOR NYS REPORTING

Westchester	14	25000	1	mhu15050	ROW b Philipse	Scarborough	Milepost 26 , Sta-Mon# 142	MN	Hudson	ROW
Westchester	14	25000	1	mhu15100	ROW b Philipse	Scarborough	Milepost 26 , Sta-Mon# 142.5	MN	Hudson	ROW
Westchester	11	25000	1	mhu15150	ROW b Philipse	Scarborough	Milepost 27 , Sta-Mon# 143	MN	Hudson	ROW
Westchester	11	25000	1	mhu15200	ROW b Philipse	Scarborough	Milepost 27 , Sta-Mon# 143.5	MN	Hudson	ROW
Westchester	11	25000	1	mhu15250	ROW b Philipse	Scarborough	Milepost 27 , Sta-Mon# 144	MN	Hudson	ROW
Westchester	4	25000	1	mhu15300	ROW b Philipse	Scarborough	Milepost 27 , Sta-Mon# 144.5	MN	Hudson	ROW
Westchester	4	25000	1	mhu15350	ROW b Philipse	Scarborough	Milepost 27 , Sta-Mon# 145	MN	Hudson	ROW
Westchester	4	25000	1	mhu15400	ROW b Philipse	Scarborough	Milepost 27 , Sta-Mon# 145.5	MN	Hudson	ROW
Westchester	4	25000	1	mhu15450	ROW b Philipse	Scarborough	Milepost 27 , Sta-Mon# 146	MN	Hudson	ROW
Westchester	4	25000	1	mhu15500	ROW b Philipse	Scarborough	Milepost 27 , Sta-Mon# 146.5	MN	Hudson	ROW
Westchester	4	25000	1	mhu15550	ROW b Philipse	Scarborough	Milepost 27 , Sta-Mon# 147	MN	Hudson	ROW
Westchester	4	25000	1	mhu15600	ROW b Philipse	Scarborough	Milepost 27 , Sta-Mon# 147.5	MN	Hudson	ROW
Westchester	4	25000	1	mhu15650	ROW b Philipse	Scarborough	Milepost 28 , Sta-Mon# 148	MN	Hudson	ROW
Westchester	4	25000	1	mhu15700	ROW b Philipse	Scarborough	Milepost 28 , Sta-Mon# 148.5	MN	Hudson	ROW
Westchester	4	25000	1	mhu15750	ROW b Philipse	Scarborough	Milepost 28 , Sta-Mon# 149	MN	Hudson	ROW
Westchester	4	25000	1	mhu15800	ROW b Philipse	Scarborough	Milepost 28 , Sta-Mon# 149.5	MN	Hudson	ROW
Westchester	4	25000	1	mhu15850	ROW b Philipse	Scarborough	Milepost 28 , Sta-Mon# 150	MN	Hudson	ROW
Westchester	4	25000	1	mhu15900	ROW b Philipse	Scarborough	Milepost 28 , Sta-Mon# 150.5	MN	Hudson	ROW
Westchester	4	25000	1	mhu15950	ROW b Philipse	Scarborough	Milepost 28 , Sta-Mon# 151	MN	Hudson	ROW
Westchester	4	25000	1	mhu16000	ROW b Philipse	Scarborough	Milepost 28 , Sta-Mon# 151.5	MN	Hudson	ROW
Westchester		25000	1	mhu16001	Land b Phillipse	Scarborough	sta-mon 151.5	MN	Hudson	Land
Westchester	4	25000	1	mhu16050	ROW b Philipse	Scarborough	Milepost 28 , Sta-Mon# 152	MN	Hudson	ROW
Westchester	4	25000	1	mhu16100	ROW b Philipse	Scarborough	Milepost 28 , Sta-Mon# 152.5	MN	Hudson	ROW
Westchester	4	25000	1	mhu16150	ROW b Philipse	Scarborough	Milepost 28 , Sta-Mon# 153	MN	Hudson	ROW
Westchester	4	25000	1	mhu16200	ROW b Philipse	Scarborough	Milepost 29 , Sta-Mon# 153.5	MN	Hudson	ROW
Westchester	4	25000	1	mhu16250	ROW b Philipse	Scarborough	Milepost 29 , Sta-Mon# 154	MN	Hudson	ROW
Westchester	4	25000	1	mhu16300	ROW b Philipse	Scarborough	Milepost 29 , Sta-Mon# 154.5	MN	Hudson	ROW
Westchester	4	25000	1	mhu16350	ROW b Philipse	Scarborough	Milepost 29 , Sta-Mon# 155	MN	Hudson	ROW
Westchester	4	25000	1	mhu16400	SCARBOROUGH STATION		XXX St	MN	Hudson	Station
Westchester	4	25000	1	mhu16401	Parking at Scarborough		Milepost 29 , Sta-Mon# 155	MN	Hudson	Parking
Westchester	4	25000	1	mhu16450	ROW b Scarborough	Ossining	Milepost 29 , Sta-Mon# 155.5	MN	Hudson	ROW
Westchester	4	25000	1	mhu16500	ROW b Scarborough	Ossining	Milepost 29 , Sta-Mon# 156	MN	Hudson	ROW
Westchester	10	25000	1	muh10120	Substation at Hastings A	019	Railroad Ave & Quarry Rd	MN	Hudson	Substation
Westchester	32	25000	2	mha14000	ROW b Bronzville	Tuckahoe	Milepost 16,Sta-Mon# 84.5	MN	Harlem	ROW
Westchester	32	25000	2	mha14050	Tuckahoe		Milepost 16,Sta-Mon# ~84.5	MN	Harlem	Land
Westchester	32	25000	2	mha14100	TUCKAHOE STATION		Milepost 16,Sta-Mon# 84.5	MN	Harlem	Station

## MTA PROPERTY LISTING FOR NYS REPORTING

Westchester	32	25000	2	mha14150	ROW b Tuckahoe Crestwood	Milepost 16,Sta-Mon# 85	MN	Harlem	ROW
Westchester	33	25000	2	mha14200	ROW b Tuckahoe Crestwood	Milepost 16,Sta-Mon# 85.5	MN	Harlem	ROW
Westchester	33	25000	2	mha14250	ROW b Tuckahoe Crestwood	Milepost 16,Sta-Mon# 86	MN	Harlem	ROW
Westchester		25000	2	mha14255	Obsolete Tuckahoe Substation	Lake Avenue	MN	Harlem	Substation
Westchester	37	25000	2	mha14300	ROW b Tuckahoe Crestwood	Milepost 16,Sta-Mon# 86.5	MN	Harlem	ROW
Westchester	37	25000	2	mha14350	ROW b Tuckahoe Crestwood	Milepost 16,Sta-Mon# 87	MN	Harlem	ROW
Westchester	41	25000	2	mha14400	ROW b Tuckahoe Crestwood	Milepost 16,Sta-Mon# 87.5	MN	Harlem	ROW
Westchester	41	25000	2	mha14450	Crestwood ROW	Milepost 16,Sta-Mon# 88	MN	Harlem	ROW
Westchester	41	25000	2	mha14500	CRESTWOOD STATION	Milepost 16,Sta-Mon# 88	MN	Harlem	Station
Westchester	41	25000	2	mha14550	Crestwood Land	Milepost 16,Sta-Mon# 88	MN	Harlem	Land
Westchester	42	25000	2	mha14600	ROW b Crestwood Scarsdale	Milepost 16,Sta-Mon# 88.5	MN	Harlem	ROW
Westchester	42	25000	2	mha14650	ROW b Crestwood Scarsdale	Milepost 16,Sta-Mon# 89	MN	Harlem	ROW
Westchester	42	25000	2	mha14700	ROW b Crestwood Scarsdale	Milepost 16,Sta-Mon# 89.5	MN	Harlem	ROW
Westchester	42	25000	2	mha14750	ROW b Crestwood Scarsdale	Milepost 17,Sta-Mon# 90	MN	Harlem	ROW
Westchester	42	25000	2	mha14800	ROW b Crestwood Scarsdale	Milepost 17,Sta-Mon# 90.5	MN	Harlem	ROW
Westchester	42	25000	2	mha14850	ROW b Crestwood Scarsdale	Milepost 17,Sta-Mon# 91	MN	Harlem	ROW
Westchester	42	25000	2	mha14900	ROW b Crestwood Scarsdale	Milepost 17,Sta-Mon# 91.5	MN	Harlem	ROW
Westchester	42	25000	2	mha14950	ROW b Crestwood Scarsdale	Milepost 17,Sta-Mon# 92	MN	Harlem	ROW
Westchester	42	25000	2	mha15000	ROW b Crestwood Scarsdale	Milepost 17,Sta-Mon# 92.5	MN	Harlem	ROW
Westchester	42	25000	2	mha15050	ROW b Crestwood Scarsdale	Milepost 17,Sta-Mon# 93	MN	Harlem	ROW
Westchester	42	25000	2	mha15100	ROW b Crestwood Scarsdale	Milepost 17,Sta-Mon# 93.5	MN	Harlem	ROW
Westchester	63	25000	2	mha15120	Substation at Leewood B 17	Milepost 17, Sta-Mon 93.5	MN	Harlem	Substation
Westchester	42	25000	2	mha15150	ROW b Crestwood Scarsdale	Milepost 17,Sta-Mon# 94	MN	Harlem	ROW
Westchester	42	25000	2	mha15200	ROW b Crestwood Scarsdale	Milepost 17,Sta-Mon# 94.5	MN	Harlem	ROW
Westchester	42	25000	2	mha15250	ROW b Crestwood Scarsdale	Milepost 17,Sta-Mon# 95	MN	Harlem	ROW
Westchester	3	25000	2	mha23050	ROW b Pleas Chapp	Milepost 31,Sta-Mon# 164	MN	Harlem	ROW
Westchester	3	25000	2	mha23100	ROW b Pleas Chapp	Milepost 31,Sta-Mon# 164.5	MN	Harlem	ROW
Westchester	3	25000	2	mha23150	ROW b Pleas Chapp	Milepost 31,Sta-Mon# 165	MN	Harlem	ROW
Westchester	3	25000	2	mha23200	ROW b Pleas Chapp	Milepost 31,Sta-Mon# 165.5	MN	Harlem	ROW
Westchester	3	25000	2	mha23250	ROW b Pleas Chapp	Milepost 31,Sta-Mon# 166	MN	Harlem	ROW
Westchester	3	25000	2	mha23300	ROW b Pleas Chapp	Milepost 31,Sta-Mon# 166.5	MN	Harlem	ROW
Westchester	3	25000	2	mha23350	ROW b Pleas Chapp	Milepost 31,Sta-Mon# 167	MN	Harlem	ROW
Westchester	3	25000	2	mha23400	ROW b Pleas Chapp	Milepost 31,Sta-Mon# 167.5	MN	Harlem	ROW
Westchester	3	25000	2	mha23450	ROW b Pleas Chapp	Milepost 31,Sta-Mon# 168	MN	Harlem	ROW
Westchester	3	25000	2	mha23500	ROW b Pleas Chapp	Milepost 31,Sta-Mon# 168.5	MN	Harlem	ROW
Westchester	3	25000	2	mha23550	ROW b Pleas Chapp	Milepost 32,Sta-Mon# 169	MN	Harlem	ROW

## MTA PROPERTY LISTING FOR NYS REPORTING

Westchester	3	25000	2	mha23600	ROW b Pleas Chapp	Milepost 32,Sta-Mon# 169.5	MN	Harlem	ROW
Westchester	7	25000	2	mhu10950	ROW b Hastings Dobbs Ferry	Milepost 20 , Sta-Mon# 107	MN	Hudson	ROW
Westchester	7	25000	2	mhu11000	ROW b Hastings Dobbs Ferry	Milepost 20 , Sta-Mon# 107.5	MN	Hudson	ROW
Westchester	7	25000	2	mhu11050	ROW b Hastings Dobbs Ferry	Milepost 20 , Sta-Mon# 108	MN	Hudson	ROW
Westchester	7	25000	2	mhu11100	ROW b Hastings Dobbs Ferry	Milepost 20 , Sta-Mon# 108.5	MN	Hudson	ROW
Westchester	7	25000	2	mhu11160	Substation at Dobbs Ferry	#A-020 N/o Village Memoria Pk	MN	Hudson	Substation
Westchester	7	25000	2	mhu11201	Dobbs Ferry Station	Sta-Mon #109+27.89	MN	Hudson	Payable Easement
Westchester	7	25000	2	mhu11250	ROW b Dobbs Ferry Ardsley	Milepost 20 , Sta-Mon# 109.5	MN	Hudson	ROW
Westchester	7	25000	2	mhu11300	ROW b Dobbs Ferry Ardsley	Milepost 20 , Sta-Mon# 110	MN	Hudson	ROW
Westchester	7	25000	2	mhu11350	ROW b Dobbs Ferry Ardsley	Milepost 20 , Sta-Mon# 110.5	MN	Hudson	ROW
Westchester	7	25000	2	mhu11400	ROW b Dobbs Ferry Ardsley	Milepost 20.0 , Sta-Mon# 111	MN	Hudson	ROW
Westchester	7	25000	2	mhu11425	Bridge 1660' N o Dobbs Ferry	Sta-mon 111.0	MN	Hudson	Bridge
Westchester	7	25000	2	mhu11450	ROW b Dobbs Ferry Ardsley	Milepost 21 , Sta-Mon# 111.5	MN	Hudson	ROW
Westchester	7	25000	2	mhu11550	ROW b Dobbs Ferry Ardsley	Milepost 21 , Sta-Mon# 112.5	MN	Hudson	ROW
Westchester	7	25000	2	mhu11600	ROW b Dobbs Ferry Ardsley	Milepost 21 , Sta-Mon# 113	MN	Hudson	ROW
Westchester	3	25000	2	mhu16550	ROW b Scarborough Ossining	Milepost 29 , Sta-Mon# 156.5	MN	Hudson	ROW
Westchester	3	25000	2	mhu16600	ROW b Scarborough Ossining	Milepost 29 , Sta-Mon# 157	MN	Hudson	ROW
Westchester	3	25000	2	mhu16650	ROW b Scarborough Ossining	Milepost 29 , Sta-Mon# 157.5	MN	Hudson	ROW
Westchester	3	25000	2	mhu16700	ROW b Scarborough Ossining	Milepost 29 , Sta-Mon# 158	MN	Hudson	ROW
Westchester	3	25000	2	mhu16750	ROW b Scarborough Ossining	Milepost 30 , Sta-Mon# 158.5	MN	Hudson	ROW
Westchester	3	25000	2	mhu16800	ROW b Scarborough Ossining	Milepost 30 , Sta-Mon# 159	MN	Hudson	ROW
Westchester	3	25000	2	mhu16850	ROW b Scarborough Ossining	Milepost 30 , Sta-Mon# 159.5	MN	Hudson	ROW
Westchester	3	25000	2	mhu16900	ROW b Scarborough Ossining	Milepost 30 , Sta-Mon# 160	MN	Hudson	ROW
Westchester	3	25000	2	mhu16950	ROW b Scarborough Ossining	Milepost 30 , Sta-Mon# 160.5	MN	Hudson	ROW
Westchester	3	25000	2	mhu17000	ROW b Scarborough Ossining	Milepost 30 , Sta-Mon# 161	MN	Hudson	ROW
Westchester	3	25000	2	mhu17050	ROW b Scarborough Ossining	Milepost 30 , Sta-Mon# 161.5	MN	Hudson	ROW
Westchester	3	25000	2	mhu17100	Sing Sing Prison Platform	Milepost 30 , Sta-Mon# 161.5	MN	Hudson	Receivable Easement
Westchester	3	25000	2	mhu17150	ROW b Scarborough Ossining	Milepost 30 , Sta-Mon# 162	MN	Hudson	ROW
Westchester	3	25000	2	mhu17200	ROW b Scarborough Ossining	Milepost 30 , Sta-Mon# 162.5	MN	Hudson	ROW
Westchester	3	25000	2	mhu17250	OSSINING STATION	XXX St	MN	Hudson	Station
Westchester	3	25000	2	mhu17251	Parking at Ossining	Milepost 30 , Sta-Mon# 163	MN	Hudson	Parking
Westchester	3	25000	2	mhu17300	ROW b Ossining Croton Har	Milepost 30 , Sta-Mon# 163	MN	Hudson	ROW
Westchester	3	25000	2	mhu17350	ROW b Ossining Croton Har	Milepost 30 , Sta-Mon# 163.5	MN	Hudson	ROW
Westchester	3	25000	2	mhu17370	Substation at Ossining A 031	Water/Quimby Sts	MN	Hudson	Substation
Westchester	3	25000	2	mhu17400	Pkng b Ossining Croton Har	Milepost 31 , Sta-Mon# 164	MN	Hudson	Parking
Westchester	3	25000	2	mhu17450	ROW b Ossining Croton Har	Milepost 31 , Sta-Mon# 164.5	MN	Hudson	ROW



## MTA PROPERTY LISTING FOR NYS REPORTING

Westchester	3	25000	2	mhu17500	ROW b Ossining Croton Har	Milepost 31 , Sta-Mon# 165	MN	Hudson	ROW
Westchester	3	25000	2	mhu17550	ROW b Ossining Croton Har	Milepost 31 , Sta-Mon# 165.5	MN	Hudson	ROW
Westchester	3	25000	2	mhu17600	ROW b Ossining Croton Har	Milepost 31 , Sta-Mon# 166	MN	Hudson	ROW
Westchester	7	25000	2,P43A	mhu11500	ROW b Dobbs Ferry Ardsley	Milepost 21 , Sta-Mon# 112	MN	Hudson	ROW
Westchester	1	25000	2.3	mhu18901	Harmon Yard	Sta-Mon#177+832.12	MN	Hudson	Yard
Westchester	1	25000	2.3	mhu18902	Harmon Yard	Sta-Mon#177+833.4	MN	Hudson	Yard
Westchester	22	25000	2B	mha13850	ROW b Bronxville Tuckahoe	Milepost 15,Sta-Mon# 83	MN	Harlem	ROW
Westchester	22	25000	2b	mha13900	ROW b Bronxville Tuckahoe	Milepost 15,Sta-Mon# 83.5	MN	Harlem	ROW
Westchester	23	25000	2t	mha13950	ROW b Bronxville Tuckahoe	Milepost 15,Sta-Mon# 84	MN	Harlem	ROW
Westchester	45	25000	3	mha15300	ROW b Crestwood Scarsdale	Milepost 18,Sta-Mon# 95.5	MN	Harlem	ROW
Westchester	63	25000	3	mha15350	ROW b Crestwood Scarsdale	Milepost 18,Sta-Mon# 96	MN	Harlem	ROW
Westchester	57	25000	3	mha15400	ROW b Crestwood Scarsdale	Milepost 18,Sta-Mon# 96.5	MN	Harlem	ROW
Westchester	57	25000	3	mha15450	Land b Crestwood Scarsdale	Milepost 18,Sta-Mon# 96.5	MN	Harlem	Land
Westchester	57	25000	3	mha15500	ROW b Crestwood Scarsdale	Milepost 18,Sta-Mon# 97	MN	Harlem	ROW
Westchester	57	25000	3	mha15550	ROW b Crestwood Scarsdale	Milepost 18,Sta-Mon# 97.5	MN	Harlem	ROW
Westchester	50	25000	3	mha15600	ROW b Crestwood Scarsdale	Milepost 18,Sta-Mon# 98	MN	Harlem	ROW
Westchester	50	25000	3	mha15650	Pking Lot b Crestwd Scrsdle	Milepost 18,Sta-Mon# 98	MN	Harlem	Parking
Westchester	50	25000	3	mha15700	ROW b Crestwood Scarsdale	Milepost 18,Sta-Mon# 98.5	MN	Harlem	ROW
Westchester	50	25000	3	mha15750	ROW b Crestwood Scarsdale	Milepost 18,Sta-Mon# 99	MN	Harlem	ROW
Westchester	3	25000	3	mha22850	ROW b Pleas Chapp	Milepost 30,Sta-Mon# 162	MN	Harlem	ROW
Westchester	3	25000	3	mha22900	ROW b Pleas Chapp	Milepost 30,Sta-Mon# 162.5	MN	Harlem	ROW
Westchester	3	25000	3	mha22950	ROW b Pleas Chapp	Milepost 30,Sta-Mon# 163	MN	Harlem	ROW
Westchester	3	25000	3	mha23000	ROW b Pleas Chapp	Milepost 30,Sta-Mon# 163.5	MN	Harlem	ROW
Westchester		25000	3	mhu12451	Receivable Esmnt at Irvington	Milepost 22 , Sta-Mon# 120	MN	Hudson	Receivable Easement
Westchester	1	25000	3	mhu17650	ROW b Ossining Croton Har	Milepost 31 , Sta-Mon# 166.5	MN	Hudson	ROW
Westchester	1	25000	3	mhu17700	ROW b Ossining Croton Har	Milepost 31 , Sta-Mon# 167	MN	Hudson	ROW
Westchester	1	25000	3	mhu17750	ROW b Ossining Croton Har	Milepost 31 , Sta-Mon# 167.5	MN	Hudson	ROW
Westchester	1	25000	3	mhu17800	ROW b Ossining Croton Har	Milepost 31 , Sta-Mon# 168	MN	Hudson	ROW
Westchester	1	25000	3	mhu17850	ROW b Ossining Croton Har	Milepost 31 , Sta-Mon# 168.5	MN	Hudson	ROW
Westchester	1	25000	3	mhu17900	ROW b Ossining Croton Har	Milepost 32 , Sta-Mon# 169	MN	Hudson	ROW
Westchester	1	25000	3	mhu17950	ROW b Ossining Croton Har	Milepost 32 , Sta-Mon# 169.5	MN	Hudson	ROW
Westchester	4	25000	3,4	mhu11650	ROW b Dobbs Ferry Ardsley	Milepost 21 , Sta-Mon# 113.5	MN	Hudson	ROW
Westchester	4	25000	3,4	mhu11700	ROW b Dobbs Ferry Ardsley	Milepost 21 , Sta-Mon# 114	MN	Hudson	ROW
Westchester	4	25000	3,4	mhu11750	ROW b Dobbs Ferry Ardsley	Milepost 21 , Sta-Mon# 114.5	MN	Hudson	ROW
Westchester	4	25000	3,4	mhu11800	ARDSLEY STATION	XXX St	MN	Hudson	Station
Westchester	4	25000	3,4	mhu11850	ROW b Ardsley Irvington	Milepost 21 , Sta-Mon# 115	MN	Hudson	ROW

## MTA PROPERTY LISTING FOR NYS REPORTING

Westchester	4	25000	3,4	mhu11900	ROW b Ardsley Irvington	Milepost 21 , Sta-Mon# 115.5	MN	Hudson	ROW
Westchester	4	25000	3,4	mhu11950	ROW b Ardsley Irvington	Milepost 21 , Sta-Mon# 116	MN	Hudson	ROW
Westchester	3	25000	4	mha22350	ROW b Hawthorne Plsntville	Milepost 29,Sta-Mon# 157	MN	Harlem	ROW
Westchester	3	25000	4	mha22400	ROW b Hawthorne Plsntville	Milepost 29,Sta-Mon# 157.5	MN	Harlem	ROW
Westchester	3	25000	4	mha22450	ROW b Hawthorne Plsntville	Milepost 29,Sta-Mon# 158	MN	Harlem	ROW
Westchester	2	25000	4	mha22500	ROW b Hawthorne Plsntville	Milepost 30,Sta-Mon# 158.5	MN	Harlem	ROW
Westchester	2	25000	4	mha22550	ROW b Hawthorne Plsntville	Milepost 30,Sta-Mon# 159	MN	Harlem	ROW
Westchester	2	25000	4	mha22600	ROW b Hawthorne Plsntville	Milepost 30,Sta-Mon# 159.5	MN	Harlem	ROW
Westchester	2	25000	4	mha22650	ROW b Hawthorne Plsntville	Milepost 30,Sta-Mon# 160	MN	Harlem	ROW
Westchester	2	25000	4	mha22700	ROW b Hawthorne Plsntville	Milepost 30,Sta-Mon# 160.5	MN	Harlem	ROW
Westchester	2	25000	4	mha22750	ROW b Hawthorne Plsntville	Milepost 30,Sta-Mon# 161	MN	Harlem	ROW
Westchester	2	25000	4	mha22751	Passenger Bridge in Pleasantvi	Sta-Mon#161	MN	Harlem	Payable Easement
Westchester	2	25000	4	mha22755	ROW b Hawthorne Plsntville	Milepost#30, Mon#161.5	MN	Harlem	ROW
Westchester	2	25000	4	mha22800	PLEASANTVILLE	Milepost 30,Sta-Mon# 161.5	MN	Harlem	Station
Westchester	4	25000	4	mhu12000	ROW b Ardsley Irvington	Milepost 22 , Sta-Mon# 116.5	MN	Hudson	ROW
Westchester	4	25000	4	mhu12050	ROW b Ardsley Irvington	Milepost 22 , Sta-Mon# 117	MN	Hudson	ROW
Westchester	4	25000	4	mhu12100	ROW b Ardsley Irvington	Milepost 22 , Sta-Mon# 117.5	MN	Hudson	ROW
Westchester	4	25000	4	mhu12150	ROW b Ardsley Irvington	Milepost 22 , Sta-Mon# 118	MN	Hudson	ROW
Westchester	4	25000	4	mhu12200	ROW b Ardsley Irvington	Milepost 22 , Sta-Mon# 118.5	MN	Hudson	ROW
Westchester	4	25000	4	mhu12250	ROW b Ardsley Irvington	Milepost 22 , Sta-Mon# 119	MN	Hudson	ROW
Westchester	4	25000	4	mhu12300	ROW b Ardsley Irvington	Milepost 22 , Sta-Mon# 119.5	MN	Hudson	ROW
Westchester	4	25000	4	mhu12350	IRVINGTON STATION	XXX St	MN	Hudson	Station
Westchester	4	25000	4	mhu12360	Bridge N o Irvington Sta	Sta-mon 120+138	MN	Hudson	Bridge
Westchester	4	25000	4	mhu12400	ROW b Irvington Tarrytown	Milepost 22 , Sta-Mon# 120	MN	Hudson	ROW
Westchester	4	25000	4	mhu12450	Parking at Irvington	Milepost 22 , Sta-Mon# 120	MN	Hudson	Parking
Westchester	4	25000	4	mhu12500	ROW b Irvington Tarrytown	Milepost 22 , Sta-Mon# 120.5	MN	Hudson	ROW
Westchester	4	25000	4	mhu12502	New Substation at Irvington	Sta-Mon 120.5 A-022	MN	Hudson	Substation
Westchester	4	25000	4	mhu12503	Edward R. Murphy	Sta-Mon# 120.5	MN	Hudson	Payable Easement
Westchester	4	25000	4	mhu12550	Leased Land at Irvington	Milepost 22 , Sta-Mon# 120.5	MN	Hudson	Land
Westchester	4	25000	4	mhu12600	ROW b Irvington Tarrytown	Milepost 22 , Sta-Mon# 121	MN	Hudson	ROW
Westchester	4	25000	4	mhu12650	ROW b Irvington Tarrytown	Milepost 23 , Sta-Mon# 121.5	MN	Hudson	ROW
Westchester	4	25000	4	mhu12700	ROW b Irvington Tarrytown	Milepost 23 , Sta-Mon# 122	MN	Hudson	ROW
Westchester	16	25000	4	mhu14250	ROW b Tarrytown Philipse	Milepost 25 , Sta-Mon# 135	MN	Hudson	ROW
Westchester	16	25000	4	mhu14300	ROW b Tarrytown Philipse	Milepost 25 , Sta-Mon# 135.5	MN	Hudson	ROW
Westchester	3	25000	5	mhu12750	ROW b Irvington Tarrytown	Milepost 23 , Sta-Mon# 122.5	MN	Hudson	ROW
Westchester	3	25000	5	mhu12800	ROW b Irvington Tarrytown	Milepost 23 , Sta-Mon# 123	MN	Hudson	ROW

## MTA PROPERTY LISTING FOR NYS REPORTING

Westchester	3	25000	5	mhu12850	ROW b Irvington Tarrytown	Milepost 23 , Sta-Mon# 123.5	MN	Hudson	ROW
Westchester	3	25000	5	mhu12900	ROW b Irvington Tarrytown	Milepost 23 , Sta-Mon# 124	MN	Hudson	ROW
Westchester	3	25000	5	mhu12950	ROW b Irvington Tarrytown	Milepost 23 , Sta-Mon# 124.5	MN	Hudson	ROW
Westchester	3	25000	5	mhu13000	ROW b Irvington Tarrytown	Milepost 23 , Sta-Mon# 125	MN	Hudson	ROW
Westchester	3	25000	5	mhu13050	ROW b Irvington Tarrytown	Milepost 23 , Sta-Mon# 125.5	MN	Hudson	ROW
Westchester	3	25000	5	mhu13100	ROW b Irvington Tarrytown	Milepost 23 , Sta-Mon# 126	MN	Hudson	ROW
Westchester	3	25000	5	mhu13150	ROW b Irvington Tarrytown	Milepost 23 , Sta-Mon# 126.5	MN	Hudson	ROW
Westchester	3	25000	5	mhu13200	ROW b Irvington Tarrytown	Milepost 24 , Sta-Mon# 127	MN	Hudson	ROW
Westchester	3	25000	5	mhu13250	ROW b Irvington Tarrytown	Milepost 24 , Sta-Mon# 127.5	MN	Hudson	ROW
Westchester	3	25000	5	mhu13300	ROW b Irvington Tarrytown	Milepost 24 , Sta-Mon# 128	MN	Hudson	ROW
Westchester	3	25000	5	mhu13301	Riverwalk Pedestrian Trail	Milepost 24 Sta-Mon#128	MN	Hudson	Receivable Easement
Westchester	3	25000	5	mhu13350	ROW b Irvington Tarrytown	Milepost 24 , Sta-Mon# 128.5	MN	Hudson	ROW
Westchester	3	25000	5	mhu13351	Riverwalk Pedestrian Access	Milepost 24, Sta-Mon#128.5	MN	Hudson	Receivable Easement
Westchester	3	25000	5	mhu13400	ROW b Irvington Tarrytown	Milepost 24 , Sta-Mon# 129	MN	Hudson	ROW
Westchester	3	25000	5	mhu13450	ROW b Irvington Tarrytown	Milepost 24 , Sta-Mon# 129.5	MN	Hudson	ROW
Westchester	2	25000	6	mhu13500	ROW b Irvington Tarrytown	Milepost 24 , Sta-Mon# 130	MN	Hudson	ROW
Westchester	2	25000	6	mhu13550	ROW b Irvington Tarrytown	Milepost 24 , Sta-Mon# 130.5	MN	Hudson	ROW
Westchester	2	25000	6	mhu13600	ROW b Irvington Tarrytown	Milepost 24 , Sta-Mon# 131	MN	Hudson	ROW
Westchester	2	25000	6	mhu13650	ROW b Irvington Tarrytown	Milepost 24 , Sta-Mon# 131.5	MN	Hudson	ROW
Westchester	2	25000	6	mhu13700	Leased Land b Irvington Ta	Milepost 24 , Sta-Mon# 131.5	MN	Hudson	Land
Westchester	2	25000	6	mhu13750	ROW b Irvington Tarrytown	Milepost 24 , Sta-Mon# 132	MN	Hudson	ROW
Westchester	2	25000	6	mhu13800	Leased Land b Irvington Ta	Milepost 24 , Sta-Mon# 132	MN	Hudson	Land
Westchester	2	25000	6	mhu13850	ROW b Irvington Tarrytown	Milepost 25 , Sta-Mon# 132.5	MN	Hudson	ROW
Westchester		25000	6	mhu13901	Easement at Tarrytown	South Depot Plaza	MN	Hudson	Payable Easement
Westchester	1	25000	6	mhu14000	TARRYTOWN STATION	2 Depot Plaza	MN	Hudson	Station
Westchester	1	25000	6	mhu14001	Parking at Tarrytown	Milepost 25 , Sta-Mon# 133	MN	Hudson	Parking
Westchester	1	25000	6	mhu14005	Payable Easement at Tarrytown	Sta-Mon# 133	MN	Hudson	Payable Easement
Westchester	1	25000	6	mhu14050	ROW b Tarrytown Philipse	Milepost 25 , Sta-Mon# 133.5	MN	Hudson	ROW
Westchester	1	25000	6	mhu14150	ROW b Tarrytown Philipse	Milepost 25 , Sta-Mon# 134.5	MN	Hudson	ROW
Westchester	1	25000	6	mhu14200	Leased Land b Tarrytown Phi	Milepost 25 , Sta-Mon# 134.5	MN	Hudson	Land
Westchester	1	25000	6,6A,6C,F	mhu13900	ROW b Irvington Tarrytown	Milepost 25 , Sta-Mon# 133	MN	Hudson	ROW
Westchester	1	25000	6,6A,6C,F	mhu13910	Sidetrack b Irvington Tarr	Milepost 25 , Sta-Mon# 133	MN	Hudson	Sidetrack
Westchester	1	25000	6,6A,6C,F	mhu13950	Parking at Tarrytown	Milepost 25 , Sta-Mon# 133	MN	Hudson	Land
Westchester	1	25000	6,P15,P1	mhu14100	ROW b Tarrytown Philipse	Milepost 25 , Sta-Mon# 134	MN	Hudson	ROW
Westchester		25000	6D	mhu13501	Substation Access at Hartsdale	Hartsdale Public Parking Distr	MN	Hudson	Payable Easement
Westchester		25000	6D	mhu14004	Substation at Tarrytown	Sta-Mon# 133.5	MN	Hudson	Payable Easement

## MTA PROPERTY LISTING FOR NYS REPORTING

Westchester	1	25000	6F	mhu14002	Easement from Morris Goldberg	Sta-Mon# 133.5	MN	Hudson	Payable Easement
Westchester	31	25000	7	mha16100	ROW b Scarsdale Hartsdale	Milepost 19,Sta-Mon# 102.5	MN	Harlem	ROW
Westchester	31	25000	7	mha16150	ROW b Scarsdale Hartsdale	Milepost 19,Sta-Mon# 103	MN	Harlem	ROW
Westchester	31	25000	7	mha16200	ROW b Scarsdale Hartsdale	Milepost 19,Sta-Mon# 103.5	MN	Harlem	ROW
Westchester	31	25000	7	mha16250	ROW b Scarsdale Hartsdale	Milepost 19,Sta-Mon# 104	MN	Harlem	ROW
Westchester	31	25000	7	mha16300	ROW b Scarsdale Hartsdale	Milepost 19,Sta-Mon# 104.5	MN	Harlem	ROW
Westchester	31	25000	7	mha16350	ROW b Scarsdale Hartsdale	Milepost 19,Sta-Mon# 105	MN	Harlem	ROW
Westchester	31	25000	7	mha16400	ROW b Scarsdale Hartsdale	Milepost 19,Sta-Mon# 105.5	MN	Harlem	ROW
Westchester	31	25000	7	mha16450	ROW b Scarsdale Hartsdale	Milepost 20,Sta-Mon# 106	MN	Harlem	ROW
Westchester	31	25000	7	mha16500	ROW b Scarsdale Hartsdale	Milepost 20,Sta-Mon# 106.5	MN	Harlem	ROW
Westchester	31	25000	7	mha16550	ROW b Scarsdale Hartsdale	Milepost 20,Sta-Mon# 107	MN	Harlem	ROW
Westchester	31	25000	7	mha16600	ROW b Scarsdale Hartsdale	Milepost 20,Sta-Mon# 107.5	MN	Harlem	ROW
Westchester	31	25000	7	mha16650	HARTSDALE STATION	Milepost 20,Sta-Mon# 108	MN	Harlem	Station
Westchester	31	25000	7	mha16651	ROW at Scarsdale	Milepost 20,Sta-Mon# 108	MN	Harlem	ROW
Westchester	31	25000	7	mha16653	Easement A at Hartsdale Stat	Sta-Mon #108	MN	Harlem	Payable Easement
Westchester	31	25000	7	mha16655	Easement C at Hartsdale Stat	Sta-Mon# 108	MN	Harlem	Payable Easement
Westchester	31	25000	7	mha16656	Easement D at Hartsdale Stat	Sta-Mon #108	MN	Harlem	Payable Easement
Westchester	31	25000	7	mha16700	Parking at Hartsdale	Milepost 20,Sta-Mon# 108	MN	Harlem	Parking
Westchester	31	25000	7	mha16750	Land at Hartsdale (plat ext)	Milepost 20,Sta-Mon# 108	MN	Harlem	Land
Westchester	31	25000	7	mha16800	ROW b Hartsdale Wh Plains	Milepost 20,Sta-Mon# 108.5	MN	Harlem	ROW
Westchester	31	25000	7	mha16801	Sewer across Scarsdale Estates	Sta-mon 108.5	MN	Harlem	Payable Easement
Westchester		25000	7C	mha16652	Substation at Hartsdale	W/S Fenimore Road	MN	Harlem	Substation
Westchester	29 & 31	25000	8	mha16850	ROW b Hartsdale Wh Plains	Milepost 20,Sta-Mon# 109	MN	Harlem	ROW
Westchester	29	25000	8	mha16900	ROW b Hartsdale Wh Plains	Milepost 20,Sta-Mon# 109.5	MN	Harlem	ROW
Westchester	29	25000	8	mha16950	ROW b Hartsdale Wh Plains	Milepost 20,Sta-Mon# 110	MN	Harlem	ROW
Westchester	29	25000	8	mha17000	ROW b Hartsdale Wh Plains	Milepost 20,Sta-Mon# 110.5	MN	Harlem	ROW
Westchester	29	25000	8	mha17050	ROW b Hartsdale Wh Plains	Milepost 21,Sta-Mon# 111	MN	Harlem	ROW
Westchester	29	25000	8	mha17100	ROW b Hartsdale Wh Plains	Milepost 21,Sta-Mon# 111.5	MN	Harlem	ROW
Westchester	29	25000	8	mha17150	ROW b Hartsdale Wh Plains	Milepost 21,Sta-Mon# 112	MN	Harlem	ROW
Westchester	29	25000	8	mha17200	ROW b Hartsdale Wh Plains	Milepost 21,Sta-Mon# 112.5	MN	Harlem	ROW
Westchester	29	25000	8	mha17250	ROW b Hartsdale Wh Plains	Milepost 21,Sta-Mon# 113	MN	Harlem	ROW
Westchester	29	25000	8	mha17300	ROW b Hartsdale Wh Plains	Milepost 21,Sta-Mon# 113.5	MN	Harlem	ROW
Westchester	7	25000	P2A	mhu11150	DOBBS FERRY STATION	XXX St	MN	Hudson	Station
Westchester	7	25000	p2a	mhu11151	Parking @ Dobbs Ferry	n/s of ROW, n/o Station	MN	Hudson	Parking
Westchester	7	25000	P2A	mhu11200	ROW b Dobbs Ferry Ardsley	Milepost 20 , Sta-Mon# 109	MN	Hudson	ROW
Westchester	4	26	1	mhu16351	Substation b Philipse Manor Sc	Sta-Mon# 155+347.94	MN	Hudson	Substation

## MTA PROPERTY LISTING FOR NYS REPORTING

Westchester	2	2635	19	mhu08552	Easement b Glenwood Greysto Sta-Mon# 86.5	MN	Hudson	Payable Easement
Westchester	2	2635	19	mhu08553	Substation at Glenwood A 016 Sta-Mon# 86.5	MN	Hudson	Receivable Easement
Westchester	1 (AKA 267		1	mnh03450	ROW b New Rochelle Larchm Sta-Mon #300	MN	New Haven	ROW
Westchester	3		1	mha25150	ROW b Chap Mt Kisco Milepost 34,Sta-Mon# 184.5	MN	Harlem	ROW
Westchester	3		1	mha25200	ROW b Chap Mt Kisco Milepost 35,Sta-Mon# 185	MN	Harlem	ROW
Westchester	3		1	mha25250	ROW b Chap Mt Kisco Milepost 35,Sta-Mon# 185.5	MN	Harlem	ROW
Westchester	3		1	mha25300	ROW b Chap Mt Kisco Milepost 35,Sta-Mon# 186	MN	Harlem	ROW
Westchester	3		1	mha25400	ROW b Chap Mt Kisco Milepost 35,Sta-Mon# 187	MN	Harlem	ROW
Westchester	3		1	mha25450	ROW b Chap Mt Kisco Milepost 35,Sta-Mon# 187.5	MN	Harlem	ROW
Westchester	3		1	mha25500	ROW b Chap Mt Kisco Milepost 35,Sta-Mon# 188	MN	Harlem	ROW
Westchester	3		1	mha25550	ROW b Chap Mt Kisco Milepost 35,Sta-Mon# 188.5	MN	Harlem	ROW
Westchester	3		1	mha25600	Grade Crossingchap Mt Kisco Milepost 35,Sta-Mon# 188.5	MN	Harlem	Grade Crossing
Westchester	3		1	mha25650	ROW b Chap Mt Kisco Milepost 35,Sta-Mon# 189	MN	Harlem	ROW
Westchester	3		1	mha25651	Substation B 35 (u.c.) Lexington Ave	MN	Harlem	Substation
Westchester	3		1	mha25700	ROW b Chap Mt Kisco Milepost 35,Sta-Mon# 189.5	MN	Harlem	ROW
Westchester	3		1	mha25750	ROW b Chap Mt Kisco Milepost 35,Sta-Mon# 190	MN	Harlem	ROW
Westchester	3		1	mha25800	ROW b Chap Mt Kisco Milepost 36,Sta-Mon# 190.5	MN	Harlem	ROW
Westchester	3		1	mha25850	ROW b Chap Mt Kisco Milepost 36,Sta-Mon# 191	MN	Harlem	ROW
Westchester	3		1	mha25900	ROW b Chap Mt Kisco Milepost 36,Sta-Mon# 191.5	MN	Harlem	ROW
Westchester	3		1	mha25950	ROW b Chap Mt Kisco Milepost 36,Sta-Mon# 192	MN	Harlem	ROW
Westchester	3		1	mha26000	ROW b Chap Mt Kisco Milepost 36,Sta-Mon# 192.5	MN	Harlem	ROW
Westchester	3		1	mha26050	ROW b Chap Mt Kisco Milepost 36,Sta-Mon# 193	MN	Harlem	ROW
Westchester	3		1	mha26100	Parking at Mt Kisco Station Milepost 36, Sta-Mon# 193	MN	Harlem	Payable Easement
Westchester	3		1	mha26150	Parking at Mt Kisco Station Milepost 36,Sta-Mon# 193	MN	Harlem	Parking
Westchester	3		1	mha26200	Mt Kisco Station Milepost 36,Sta-Mon# 193	MN	Harlem	Land
Westchester	3		1	mha26250	MT KISCO STATION Milepost 36,Sta-Mon# 193	MN	Harlem	Station
Westchester	3		1	mha26300	Mt Kisco Station Milepost 36,Sta-Mon# 193.5	MN	Harlem	ROW
Westchester	3		1	mha26350	ROW b MtKisco Bedford Milepost 36,Sta-Mon# 194	MN	Harlem	ROW
Westchester	3		1	mha26400	ROW b MtKisco Bedford Milepost 36,Sta-Mon# 194.5	MN	Harlem	ROW
Westchester	3		1	mha26450	ROW b MtKisco Bedford Milepost 36,Sta-Mon# 195	MN	Harlem	ROW
Westchester	3		1	mha26500	ROW b MtKisco Bedford Milepost 37,Sta-Mon# 195.5	MN	Harlem	ROW
Westchester	3		1	mha26550	ROW b MtKisco Bedford Milepost 37,Sta-Mon# 196	MN	Harlem	ROW
Westchester	3		1	mha26600	ROW b MtKisco Bedford Milepost 37,Sta-Mon# 196.5	MN	Harlem	ROW
Westchester	3		1	mha28200	ROW b Bed Katonah Milepost 40,Sta-Mon# 212	MN	Harlem	ROW
Westchester	3		1	mha28250	ROW b Bed Katonah Milepost 40,Sta-Mon# 212.5	MN	Harlem	ROW
Westchester	3		1	mha28300	ROW b Bed Katonah Milepost 40,Sta-Mon# 213	MN	Harlem	ROW

## MTA PROPERTY LISTING FOR NYS REPORTING

Westchester	3	1	mha28350	ROW b Bed Katonah	Milepost 40,Sta-Mon# 213.5	MN	Harlem	ROW	
Westchester	3	1	mha28400	ROW b Bed Katonah	Milepost 40,Sta-Mon# 214	MN	Harlem	ROW	
Westchester	3	1	mha28450	ROW b Bed Katonah	Milepost 40,Sta-Mon# 214.5	MN	Harlem	ROW	
Westchester	3	1	mha28500	ROW b Bed Katonah	Milepost 40,Sta-Mon# 215	MN	Harlem	ROW	
Westchester	3	1	mha28550	ROW b Bed Katonah	Milepost 40,Sta-Mon# 215.5	MN	Harlem	ROW	
Westchester	3	1	mha28600	ROW b Bed Katonah	Milepost 40,Sta-Mon# 216	MN	Harlem	ROW	
Westchester	3	1	mha28650	ROW b Bed Katonah	Milepost 41,Sta-Mon# 216.5	MN	Harlem	ROW	
Westchester	3	1	mha28700	Parking at Katonah	Milepost 41,Sta-Mon# 216.5	MN	Harlem	Parking	
Westchester	12.09	3	19	mha21201	Substation B 28 (u.c.)	Milepost 28 Sta-Mon # 148.5	MN	Harlem	Substation
Westchester	12.09	3	19	mha21202	Access Rd to substation B 28	Cross Street	MN	Harlem	Substation
Westchester	3	2 14 16	mha27950	ROW b Bed Katonah	Milepost 39,Sta-Mon# 209.5	MN	Harlem	ROW	
Westchester	3	2 14 16	mha28000	ROW b Bed Katonah	Milepost 39,Sta-Mon# 210	MN	Harlem	ROW	
Westchester	3	2 14 16	mha28050	ROW b Bed Katonah	Milepost 39,Sta-Mon# 210.5	MN	Harlem	ROW	
Westchester	3	2 14 16	mha28100	ROW b Bed Katonah	Milepost 39,Sta-Mon# 211	MN	Harlem	ROW	
Westchester	3	2 14 16	mha28150	ROW b Bed Katonah	Milepost 40,Sta-Mon# 211.5	MN	Harlem	ROW	
Westchester	32	3	4	mha14151	Substation #B 16 at Tuckahoe	Bronx St	MN	Harlem	Substation
Westchester	3	4	mha14152	Easement at Substation#13	Bronx St	MN	Harlem	Payable Easement	
Westchester	3	4	mha25350	ROW b Chap Mt Kisco	Milepost 35,Sta-Mon# 186.5	MN	Harlem	ROW	
Westchester	3	3570	200	mhu09501	Substation at Greystone A 017	Sta-Mon# 94.5	MN	Hudson	Substation
Westchester	3570	200	mhu09502	Payable Easement b Greystone	Sta-Mon #94.5	MN	Hudson	Payable Easement	
Westchester	1 (AKA : 375	1	mnh03500	ROW b New Rochelle Larchm	Sta-Mon #310	MN	New Haven	ROW	
Westchester	1 (AKA : 375	1	mnh03600	ROW b New Rochelle Larchm	Sta-Mon #320	MN	New Haven	ROW	
Westchester	4	1	mhu22050	ROW b Cortlandt Peekskill	Milepost 39 , Sta-Mon# 208	MN	Hudson	ROW	
Westchester	4	1	mhu22100	ROW b Cortlandt Peekskill	Milepost 39 , Sta-Mon# 208.5	MN	Hudson	ROW	
Westchester	4	1	mhu22150	ROW b Cortlandt Peekskill	Milepost 39 , Sta-Mon# 209	MN	Hudson	ROW	
Westchester	4	1	mhu22200	ROW b Cortlandt Peekskill	Milepost 39 , Sta-Mon# 209.5	MN	Hudson	ROW	
Westchester	4	1	mhu22250	ROW b Cortlandt Peekskill	Milepost 39 , Sta-Mon# 210	MN	Hudson	ROW	
Westchester	4	1	mhu22300	ROW b Cortlandt Peekskill	Milepost 39 , Sta-Mon# 210.5	MN	Hudson	ROW	
Westchester	4	1	mhu22350	ROW b Cortlandt Peekskill	Milepost 39 , Sta-Mon# 211	MN	Hudson	ROW	
Westchester	115.07	4	12	mhu14701	Substation at Philips Manor	Sta-Mon# 139.0	MN	Hudson	Payable Easement
Westchester	115.07	4	12	mhu14702	Substation at Philips Manor	139.0	MN	Hudson	Payable Easement
Westchester	2 (AKA : 417	18	mnh02500	ROW b Pelham New Rochelle	Sta-Mon #225	MN	New Haven	ROW	
Westchester	11	5	1	mha08552	Ductline at Bronxville	Kensington Road	MN	Harlem	Payable Easement
Westchester	5	1	mhu21150	ROW b Croton Har Cortlandt	Milepost 37 , Sta-Mon# 200	MN	Hudson	ROW	
Westchester	5	1	mhu21200	ROW b Croton Har Cortlandt	Milepost 37 , Sta-Mon# 200.5	MN	Hudson	ROW	
Westchester	5	1	mhu21250	CORTLANDT STATION	XXX St	MN	Hudson	Station	

## MTA PROPERTY LISTING FOR NYS REPORTING

Westchester	5	1	mhu21300	ROW b Cortlandt Montrose	Milepost 38 , Sta-Mon# 201	MN	Hudson	ROW
Westchester	5	1	mhu21350	ROW b Cortlandt Montrose	Milepost 38 , Sta-Mon# 201.5	MN	Hudson	ROW
Westchester	5	1	mhu21400	ROW b Cortlandt Montrose	Milepost 38 , Sta-Mon# 202	MN	Hudson	ROW
Westchester	5	1	mhu21450	ROW b Cortlandt Montrose	Milepost 38 , Sta-Mon# 202.5	MN	Hudson	ROW
Westchester	5	1	mhu21500	ROW b Cortlandt Montrose	Milepost 38 , Sta-Mon# 203	MN	Hudson	ROW
Westchester	5	1	mhu21550	ROW b Cortlandt Montrose	Milepost 38 , Sta-Mon# 203.5	MN	Hudson	ROW
Westchester	5	1	mhu21600	Sidetrack b Cortlandt Mont	Milepost 38 , Sta-Mon# 203.5	MN	Hudson	Sidetrack
Westchester	5	1	mhu21650	ROW b Cortlandt Peekskill	Milepost 38 , Sta-Mon# 204	MN	Hudson	ROW
Westchester	5	1	mhu21700	ROW b Cortlandt Peekskill	Milepost 38 , Sta-Mon# 204.5	MN	Hudson	ROW
Westchester	5	1	mhu21750	Montrose Station (Closed)	Milepost 38 , Sta-Mon# 205	MN	Hudson	ROW
Westchester	5	1	mhu21751	Montrose Station Closed	Milepost 38 , Sta-Mon # 205	MN	Hudson	ROW
Westchester	5	1	mhu21752	ROW b Cortlandt Peekskill	Milepost #38, Sta-Mon # 205	MN	Hudson	ROW
Westchester	5	1	mhu21800	Pyble Esmnt b Cortlandt Peek	Milepost 38 , Sta-Mon# 205.5	MN	Hudson	Payable Easement
Westchester	5	1	mhu21850	ROW b Cortlandt Peekskill	Milepost 39 , Sta-Mon# 206	MN	Hudson	ROW
Westchester	5	1	mhu21900	ROW b Cortlandt Peekskill	Milepost 39 , Sta-Mon# 206.5	MN	Hudson	ROW
Westchester	5	1	mhu21950	ROW b Cortlandt Peekskill	Milepost 39 , Sta-Mon# 207	MN	Hudson	ROW
Westchester	5	1	mhu22000	ROW b Cortlandt Peekskill	Milepost 39 , Sta-Mon# 207.5	MN	Hudson	ROW
Westchester	3.04	5	3A	mhu17252	Stairway at Ossining Station Secor Rd	MN	Hudson	Stairway
Westchester	1.40	5	4	mhu14098	P Esmnt b Tarrytown Philipse M 160 Wildey St	MN	Hudson	Payable Easement
Westchester	1.40	5	7	mhu14099	P Esmnt b Tarrytown Philipse M 160 Wildey St	MN	Hudson	Payable Easement
Westchester	5000	1	mnh00750	ROW b Woodlawn Mt Vernon	Sta-Mon #40	MN	New Haven	ROW
Westchester	5000	1	mnh01260	Substation at Mt Vernon 023	Milepost 13, Sta-Mon 90	MN	New Haven	Substation
Westchester	5000	1	mnh01300	MT VERNON STATION	Sta-Mon #100	MN	New Haven	Station
Westchester	5000	1	mnh01301	ROW b Mt Vernon Pelham	Sta-Mon #100	MN	New Haven	ROW
Westchester	5000	1	mnh01302	Parking at Mt Vernon	Sta-Mon #100	MN	New Haven	Parking
Westchester	5000	1	mnh01350	ROW b Mt Vernon Pelham	Sta-Mon #120	MN	New Haven	ROW
Westchester	5000	1	mnh01500	Leased Land b Mt Vernon Pelh:	Sta-Mon #130	MN	New Haven	Land
Westchester	5000	1	mnh01510	ROW b Mt Vernon Pelham	MP#14, Mon#130	MN	New Haven	ROW
Westchester	5000	1	mnh01550	ROW b Mt Vernon Pelham	Sta-Mon #140	MN	New Haven	ROW
Westchester	5000	1	mnh01560	Substation b Mt Vernon Pelhan	Milepost 14 Sta-Mon 140	MN	New Haven	Substation
Westchester	5000	1	mnh01600	ROW b Mt Vernon Pelham	Sta-Mon #150	MN	New Haven	ROW
Westchester	5000	12	mnh00850	ROW b Woodlawn Mt Vernon	Sta-Mon #50	MN	New Haven	ROW
Westchester	5000	12	mnh00900	ROW b Woodlawn Mt Vernon	Sta-Mon #60	MN	New Haven	ROW
Westchester	5000	12	mnh00950	ROW b Woodlawn Mt Vernon	Sta-Mon #70	MN	New Haven	ROW
Westchester	5000	12	mnh01000	Land b Woodlawn Mt Vernon	Sta-Mon #70	MN	New Haven	Land
Westchester	5000	12	mnh01050	Land b Woodlawn Mt Vernon	Sta-Mon #70	MN	New Haven	Land

## MTA PROPERTY LISTING FOR NYS REPORTING

Westchester	5000	12	mnh01100	ROW b Woodlawn Mt Vernon	Sta-Mon #80	MN	New Haven	ROW	
Westchester	5000	15	mnh01175	Park Avenue Bridge	MP 13.79	MN	New Haven	Bridge	
Westchester	5000	16	mnh01200	ROW b Woodlawn Mt Vernon	Sta-Mon #90	MN	New Haven	ROW	
Westchester	5000	21	mnh01450	ROW b Mt Vernon Pelham	Sta-Mon #120	MN	New Haven	ROW	
Westchester	2	510	1	mhu07407	Retaining Wall Easement	77 Buena Vista Ave	Hudson	Payable Easement	
Westchester	2	510	10	mhu07402	Retaining Wall Easement	95 Buena Vista Ave	Hudson	Payable Easement	
Westchester	2	510	12	mhu07401	Retaining Wall Easement	99 Buena Vista Ave	Hudson	Payable Easement	
Westchester	2	510	13	mhu07400	Retaining Wall Easement	101 Buena Vista Ave	Hudson	Payable Easement	
Westchester	2	510	14	mhu07399	Retaining Wall Easement	105 Buena Vista Ave	Hudson	Payable Easement	
Westchester	2	510	15	mhu07398	Retaining Wall Easement	107 Buena Vista Ave	Hudson	Payable Easement	
Westchester	2	510	19	mhu07397	Retaining Wall Easement	113 Buena Vista Ave	Hudson	Payable Easement	
Westchester	2	510	21	mhu07396	Retaining Wall Easement	117 Buena Vista Ave	Hudson	Payable Easement	
Westchester	2	510	23	mhu07395	Retaining Wall Easement	121 Buena Vista Ave	Hudson	Payable Easement	
Westchester	2	510	24	mhu07394	Retaining Wall Easement	123 Buena Vista Ave	Hudson	Payable Easement	
Westchester	2	510	27	mhu07393	Retaining Wall Easement	129 Buena Vista Ave	Hudson	Payable Easement	
Westchester	2	510	29	mhu07392	Retaining Wall Easement	133 Buena Vista Ave	Hudson	Payable Easement	
Westchester	2	510	3	mhu07406	Retaining Wall Easement	79 Buena Vista Ave	Hudson	Payable Easement	
Westchester	2	510	31	mhu07391	Retaining Wall Easement	137 Buena Vista Ave	Hudson	Payable Easement	
Westchester	2	510	32	mhu07390	Retaining Wall Easement	139 Buena Vista Ave	Hudson	Payable Easement	
Westchester	2	510	35	mhu07389	Retaining Wall Easement	145 Buena Vista Ave	Hudson	Payable Easement	
Westchester	2	510	37	mhu07388	Retaining Wall Easement	149 Buena Vista Ave	Hudson	Payable Easement	
Westchester	2	510	38	mhu07387	Retaining Wall Easement	151 Buena Vista Ave	Hudson	Payable Easement	
Westchester	2	510	39	mhu07386	Retaining Wall Easement	153 Buena Vista Ave	Hudson	Payable Easement	
Westchester	2	510	4	mhu07405	Retaining Wall Easement	81 Buena Vista Ave	Hudson	Payable Easement	
Westchester	2	510	40	mhu07385	Retaining Wall Easement	155 Buena Vista Ave	Hudson	Payable Easement	
Westchester	2	510	41	mhu07384	Retaining Wall Easement	157 Buena Vista Ave	Hudson	Payable Easement	
Westchester	2	510	42	mhu07383	Retaining Wall Easement	159 Buena Vista Ave	Hudson	Payable Easement	
Westchester	2	510	43	mhu07382	Retaining Wall Easement	161 Buena Vista Ave	Hudson	Payable Easement	
Westchester	2	510	44	mhu07381	Retaining Wall Easement	163 Buena Vista Ave.	Hudson	Payable Easement	
Westchester	2	510	45	mhu07380	Retaining Wall Easement	165 Buena Vista Ave	Hudson	Payable Easement	
Westchester	2	510	46	mhu07379	Retaining Wall Easement	167 Buena Vista Ave	Hudson	Payable Easement	
Westchester	2	510	47	mhu07378	Retaining Wall Easement	169 Buena Vista Ave	Hudson	Payable Easement	
Westchester	510	48	mhu07413	Retaining Wall Easement	Buena Vista Ave	MN	Hudson	Payable Easement	
Westchester	2	510	6	mhu07404	Retaining Wall Easement	85 Buena Vista Ave	Hudson	Payable Easement	
Westchester	2	510	8	mhu07403	Retaining Wall Easement	89 Buena Vista Ave	Hudson	Payable Easement	
Westchester	2	512	17	mhu07412	Retaining Wall Easement	53-55 Buena Vista	MN	Hudson	Payable Easement



## MTA PROPERTY LISTING FOR NYS REPORTING

Westchester	2	512	21	mhu07411	Retaining Wall Easement	61 Buena Vista Ave	MN	Hudson	Payable Easement
Westchester	2	512	23	mhu07410	Retaining Wall Easement	65 Buena Vista Ave	MN	Hudson	Payable Easement
Westchester	2	512	25	mhu07409	Retaining Wall Easement	71 Buena Vista Ave	MN	Hudson	Payable Easement
Westchester	2	512	28	mhu07408	Retaining Wall Easement	75 Buena Vista Ave	MN	Hudson	Payable Easement
Westchester	2	54	14-B-1	mnh07051	Payable Easement at Port Ches	140 Highland St	MN	New Haven	Payable Easement
Westchester	2	54	15A	mnh07052	Payable Easement @ Port Ches	140 Hogland Ave	MN	New Haven	Payable Easement
Westchester	2	54	16A	mnh07053	Payable Easement @ Port Ches	140 Highland Ave	MN	New Haven	Payable Easement
Westchester	2	54	17A	mnh07054	Payable Easement @ Port Ches	140 Highland Ave	MN	New Haven	Payable Easement
Westchester	2	54	28	mnh07055	Payable Easement @ Port Ches	140 Highland Ave	MN	New Haven	Payable Easement
Westchester	6	1	1	mha28750	ROW at Katonah	Milepost 41,Sta-Mon# 217	MN	Harlem	ROW
Westchester	6	1	1	mha28751	Old Katonah Station West Side	Sta-Mon# 217	MN	Harlem	Land
Westchester	6	1	1	mha28752	Old Katonah Station East Side	Sta-Mon# 217	MN	Harlem	Land
Westchester	6	1	1	mha28800	KATONAH STATION	Milepost 41,Sta-Mon# 217	MN	Harlem	Station
Westchester	6	1	1	mha28850	ROW b Katonah Gold	Milepost 41,Sta-Mon# 217.5	MN	Harlem	ROW
Westchester	6	1	1	mha28900	ROW b Katonah Gold	Milepost 41,Sta-Mon# 218	MN	Harlem	ROW
Westchester	6	1	1	mha28950	ROW b Katonah Gold	Milepost 41,Sta-Mon# 218.5	MN	Harlem	ROW
Westchester	1	6	3	mha15803	Substation at Scarsdale	Sta-Mon# 99.5	MN	Harlem	Payable Easement
Westchester	1	6	3	mha15805	Easement to Scarsdale Substati	Freightway St	MN	Harlem	Payable Easement
Westchester	1	6	4	mha15804	Substation at Scarsdale	Sta-Mon# 99.5	MN	Harlem	Payable Easement
Westchester	1	6	500	mha15800	SCARSDALE STATION	Milepost 18,Sta-Mon# 99.5	MN	Harlem	Station
Westchester	1	6	500	mha15801	ROW at Scarsdale	Milepost 18,Sta-Mon# 99.5	MN	Harlem	ROW
Westchester	1	6	500	mha15802	Parking at Scarsdale	Milepost 18,Sta-Mon# 99.5	MN	Harlem	Parking
Westchester	1	6	500	mha15820	Substation at Scarsdale B 18	Milepost 18, Sta-Mon#99.5	MN	Harlem	Substation
Westchester	2	6	500	mha15850	ROW b Scarsdale Hartsdale	Milepost 18,Sta-Mon# 100	MN	Harlem	ROW
Westchester	3	6	500	mha15900	ROW b Scarsdale Hartsdale	Milepost 19,Sta-Mon# 100.5	MN	Harlem	ROW
Westchester	3	6	500	mha15950	ROW b Scarsdale Hartsdale	Milepost 19,Sta-Mon# 101	MN	Harlem	ROW
Westchester	3	6	500	mha16000	ROW b Scarsdale Hartsdale	Milepost 19,Sta-Mon# 101.5	MN	Harlem	ROW
Westchester	3	6	500	mha16050	ROW b Scarsdale Hartsdale	Milepost 19,Sta-Mon# 102	MN	Harlem	ROW
Westchester	6	601		mnh03701	Land in Mamaroneck	Sta-Mon# 327+34.13	MN	New Haven	Passageway
Westchester	6	603	509	mnh03700	ROW b New Rochelle Larchm	Sta-Mon #330	MN	New Haven	ROW
Westchester	6	603	509	mnh03702	P Easement b New Rochelle La	Sta-Mon #330	MN	New Haven	Payable Easement
Westchester	6	603	509	mnh03750	ROW at Larchmont	Sta-Mon #340	MN	New Haven	ROW
Westchester	6	603	509	mnh03795	Bridge at Chatsworth Ave	Milepost 18.58	MN	New Haven	Bridge
Westchester	6	603	509	mnh03800	LARCHMONT STATION	Sta-Mon #340	MN	New Haven	Station
Westchester	6	603	509	mnh03850	ROW at Larchmont	Sta-Mon #350	MN	New Haven	ROW
Westchester	6	603	509	mnh03900	Parking at Larchmont	Sta-Mon #350	MN	New Haven	Parking

## MTA PROPERTY LISTING FOR NYS REPORTING

Westchester	6	603	509	mnh03910	Parking at Larchmont	Sta-Mon #350	MN	New Haven	Parking
Westchester	2	68	1B,1B1,1	mnh07000	Land b Pt Chestr State Line	Sta-Mon #720	MN	New Haven	Land
Westchester	2	68	3	mnh06900	Parking at Port Chester	139 Highland St	MN	New Haven	Parking
Westchester	2	692	1	mnh02400	ROW b Pelham New Rochelle	Sta-Mon #220	MN	New Haven	ROW
Westchester	2 (AKA : 693		40	mnh02250	ROW b Pelham New Rochelle	Sta-Mon #210	MN	New Haven	ROW
Westchester	2 (AKA : 697		1	mnh02150	ROW b Pelham New Rochelle	Sta-Mon #190	MN	New Haven	ROW
Westchester	2 (AKA : 697		1	mnh02200	ROW b Pelham New Rochelle	Sta-Mon #200	MN	New Haven	ROW
Westchester	33	7	1	mha14103	Village Owned Lot at Tuckahoe	10 Cedar St	MN	Harlem	Parking
Westchester	C	7	25000	mhu11154	Receiv E'ment @ Dobbs Ferry	High & Palisade Sts	MN	Hudson	Receivable Easement
Westchester	33	7	8	mha14101	Village Owned Lot at Tuckahoe	126 Lake Ave	MN	Harlem	Parking
Westchester	1	7000	1	mhu06850	ROW b Riverdale Ludlow	Milepost 13 , Sta-Mon# 73	MN	Hudson	ROW
Westchester	1	7000	1	mhu06900	ROW b Riverdale Ludlow	Milepost 13 , Sta-Mon# 73.5	MN	Hudson	ROW
Westchester	1	7000	1	mhu06950	ROW b Riverdale Ludlow	Milepost 14 , Sta-Mon# 74	MN	Hudson	ROW
Westchester	1	7000	1	mhu07000	ROW b Riverdale Ludlow	Milepost 14 , Sta-Mon# 74.5	MN	Hudson	ROW
Westchester	1	7000	1	mhu07100	ROW b Riverdale Ludlow	Milepost 14 , Sta-Mon# 75	MN	Hudson	ROW
Westchester	1	7000	1	mhu07101	Sidetrack b Riverdale Ludlow	Milepost 14 , Sta-Mon# 75	MN	Hudson	Sidetrack
Westchester	1	7000	1	mhu07150	LUDLOW STATION	XXX St	MN	Hudson	Station
Westchester	1	7000	1	mhu07200	ROW b Ludlow Yonkers	Milepost 14 , Sta-Mon# 75.5	MN	Hudson	ROW
Westchester	1	7000	1	mhu07250	ROW b Ludlow Yonkers	Milepost 14 , Sta-Mon# 76	MN	Hudson	ROW
Westchester	1	7000	1	mhu07300	Leased Land b Ludlow Yonk	Milepost 14 , Sta-Mon# 76	MN	Hudson	Land
Westchester	1	7000	1	mhu07301	Leased Land b Ludlow Yonk	Milepost 14 , Sta-Mon# 76	MN	Hudson	Land
Westchester	1	7000	1	mhu07325	ROW b Ludlow Yonkers	Milepost 14 , Sta-Mon# 76.5	MN	Hudson	ROW
Westchester	1	7000	1	mhu07470	ROW b Ludlow Yonkers	Milepost 14 , Sta-Mon# 77	MN	Hudson	ROW
Westchester	1	7000	1	mhu07475	ROW b Ludlow Yonkers	Milepost 14 , Sta-Mon# 77.5	MN	Hudson	ROW
Westchester	1	7000	1	mhu07500	ROW b Ludlow Yonkers	Milepost 14 , Sta-Mon# 78	MN	Hudson	ROW
Westchester	1	7000	1	mhu07550	ROW b Ludlow Yonkers	Milepost 14 , Sta-Mon# 78.5	MN	Hudson	ROW
Westchester	1	7000	1	mhu07600	ROW b Ludlow Yonkers	Milepost 14 , Sta-Mon# 79	MN	Hudson	ROW
Westchester	1	7000	1	mhu07650	ROW b Ludlow Yonkers	Milepost 15 , Sta-Mon# 79.5	MN	Hudson	ROW
Westchester	1	7000	1	mhu07700	Leased Land b Ludlow Yonk	Milepost 15 , Sta-Mon# 79.5	MN	Hudson	Land
Westchester	1	7000	1	mhu07750	ROW b Ludlow Yonkers	Milepost 15 , Sta-Mon# 80	MN	Hudson	ROW
Westchester	1	7000	1	mhu07800	Parking at Yonkers	Milepost 15 , Sta-Mon# 80.5	MN	Hudson	Parking
Westchester	1	7000	1	mhu07850	YONKERS STATION	XXX St	MN	Hudson	Station
Westchester	1	7000	1	mhu07900	ROW b Yonkers Glenwood	Milepost 15 , Sta-Mon# 80.5	MN	Hudson	ROW
Westchester	2	7000	1	mhu07950	P Easement b Yonkers Glenwoi	Milepost 15 , Sta-Mon# 81	MN	Hudson	Payable Easement
Westchester	2	7000	1	mhu07951	ROW b Yonkers Glenwood	Milepost 15 , Sta-Mon# 81	MN	Hudson	ROW
Westchester	2	7000	1	mhu08000	ROW b Yonkers Glenwood	Milepost 15 , Sta-Mon# 81.5	MN	Hudson	ROW

## MTA PROPERTY LISTING FOR NYS REPORTING

Westchester	2	7000	1	mhu08050	ROW b Yonkers Glenwood	Milepost 15 , Sta-Mon# 82	MN	Hudson	ROW
Westchester	2	7000	1	mhu08100	ROW b Yonkers Glenwood	Milepost 15 , Sta-Mon# 82.5	MN	Hudson	ROW
Westchester	2	7000	1	mhu08150	ROW b Yonkers Glenwood	Milepost 15 , Sta-Mon# 83	MN	Hudson	ROW
Westchester	2	7000	1	mhu08200	ROW b Yonkers Glenwood	Milepost 15 , Sta-Mon# 83.5	MN	Hudson	ROW
Westchester	2	7000	1	mhu08250	ROW b Yonkers Glenwood	Milepost 15 , Sta-Mon# 84	MN	Hudson	ROW
Westchester	2	7000	1	mhu08300	ROW b Yonkers Glenwood	Milepost 16 , Sta-Mon# 84.5	MN	Hudson	ROW
Westchester	2	7000	1	mhu08350	ROW b Yonkers Glenwood	Milepost 16 , Sta-Mon# 85	MN	Hudson	ROW
Westchester	2	7000	1	mhu08400	ROW b Yonkers Glenwood	Milepost 16 , Sta-Mon# 85.5	MN	Hudson	ROW
Westchester	2	7000	1	mhu08450	ROW b Yonkers Glenwood	Milepost 16 , Sta-Mon# 86	MN	Hudson	ROW
Westchester	2	7000	1	mhu08500	GLENWOOD STATION	XXX St	MN	Hudson	Station
Westchester	2	7000	1	mhu08550	ROW b Glenwood Greystone	Milepost 16 , Sta-Mon# 86.5	MN	Hudson	ROW
Westchester	2	7000	1	mhu08600	ROW b Glenwood Greystone	Milepost 16 , Sta-Mon# 87	MN	Hudson	ROW
Westchester	2	7000	1	mhu08650	Rec'ble Esmnt b Glenwood G	Milepost 16 , Sta-Mon# 87	MN	Hudson	Receivable Easement
Westchester	2	7000	1	mhu08700	ROW b Glenwood Greystone	Milepost 16 , Sta-Mon# 87.5	MN	Hudson	ROW
Westchester	2	7000	1	mhu08750	ROW b Glenwood Greystone	Milepost 16 , Sta-Mon# 88	MN	Hudson	ROW
Westchester	2	7000	1	mhu08800	ROW b Glenwood Greystone	Milepost 16 , Sta-Mon# 88.5	MN	Hudson	ROW
Westchester	2	7000	1	mhu08850	ROW b Glenwood Greystone	Milepost 16 , Sta-Mon# 89	MN	Hudson	ROW
Westchester	2	7000	1	mhu08900	ROW b Glenwood Greystone	Milepost 16 , Sta-Mon# 89.5	MN	Hudson	ROW
Westchester	2	7000	1	mhu08950	ROW b Glenwood Greystone	Milepost 17 , Sta-Mon# 90	MN	Hudson	ROW
Westchester	2	7000	1	mhu09000	ROW b Glenwood Greystone	Milepost 17 , Sta-Mon# 90.5	MN	Hudson	ROW
Westchester	2	7000	1	mhu09050	ROW b Glenwood Greystone	Milepost 17 , Sta-Mon# 91	MN	Hudson	ROW
Westchester	3	7000	1	mhu09100	ROW b Glenwood Greystone	Milepost 17 , Sta-Mon# 91.5	MN	Hudson	ROW
Westchester	3	7000	1	mhu09150	ROW b Glenwood Greystone	Milepost 17 , Sta-Mon# 92	MN	Hudson	ROW
Westchester	3	7000	1	mhu09200	ROW b Glenwood Greystone	Milepost 17 , Sta-Mon# 92.5	MN	Hudson	ROW
Westchester	3	7000	1	mhu09250	ROW b Glenwood Greystone	Milepost 17 , Sta-Mon# 93	MN	Hudson	ROW
Westchester	3	7000	1	mhu09300	ROW b Glenwood Greystone	Milepost 17 , Sta-Mon# 93.5	MN	Hudson	ROW
Westchester	3	7000	1	mhu09350	Leased Land b Glenwood Grey	Milepost 17 , Sta-Mon# 93.5	MN	Hudson	Land
Westchester	3	7000	1	mhu09400	Leased Land b Glenwood Grey	Milepost 17 , Sta-Mon# 93.5	MN	Hudson	Land
Westchester	3	7000	1	mhu09450	ROW b Glenwood Greystone	Milepost 17 , Sta-Mon# 94	MN	Hudson	ROW
Westchester	3	7000	1	mhu09500	GREYSTONE STATION	XXX St	MN	Hudson	Station
Westchester	3	7000	1	mhu09550	ROW b Greystone Hastings	Milepost 17 , Sta-Mon# 94.5	MN	Hudson	ROW
Westchester	3	7000	1	mhu09600	ROW b Greystone Hastings	Milepost 17 , Sta-Mon# 95	MN	Hudson	ROW
Westchester	3	7000	1	mhu09650	ROW b Greystone Hastings	Milepost 18 , Sta-Mon# 95.5	MN	Hudson	ROW
Westchester	3	7000	1	mhu09700	ROW b Greystone Hastings	Milepost 18 , Sta-Mon# 96	MN	Hudson	ROW
Westchester	6	7003	1 10 15	mha11900	ROW b Wakefield Mt Vernon W	Milepost 12,Sta-Mon# 67	MN	Harlem	ROW
Westchester	5	7003	100110	mha13100	ROW b Fleetwood Bronxville	Milepost 14,Sta-Mon# 76.5	MN	Harlem	ROW

## MTA PROPERTY LISTING FOR NYS REPORTING

Westchester	5	7003	100110	mha13150	ROW b Fleetwood	Bronxville	Milepost 14,Sta-Mon# 77	MN	Harlem	ROW
Westchester	5	7003	100110	mha13200	ROW b Fleetwood	Bronxville	Milepost 14,Sta-Mon# 77.5	MN	Harlem	ROW
Westchester	5	7003	100110	mha13250	ROW b Fleetwood	Bronxville	Milepost 14,Sta-Mon# 78	MN	Harlem	ROW
Westchester	5	7003	100110	mha13300	ROW b Fleetwood	Bronxville	Milepost 14,Sta-Mon# 78.5	MN	Harlem	ROW
Westchester	5	7003	100110	mha13350	ROW b Fleetwood	Bronxville	Milepost 14,Sta-Mon# 79	MN	Harlem	ROW
Westchester	6	7003	20 25	mha12150	ROW b Wakefield	Mt Vernon	Milepost 12,Sta-Mon# 67.5	MN	Harlem	ROW
Westchester	6	7003	20 25	mha12200	ROW b Wakefield	Mt Vernon	Milepost 12,Sta-Mon# 68	MN	Harlem	ROW
Westchester	6	7003	20 25	mha12250	ROW b Wakefield	Mt Vernon	Milepost 12,Sta-Mon# 68.5	MN	Harlem	ROW
Westchester	6	7003	20 25	mha12260	ROW b Wakefield	Mt Vernon	Milepost#16, Mon #69	MN	Harlem	ROW
Westchester	6	7003	20 25	mha12300	MT VERNON WEST STATION		Milepost 13,Sta-Mon# 69	MN	Harlem	Station
Westchester	6	7003	20 25	mha12350	ROW b Mt Vernon W	Fleetwood	Milepost 13,Sta-Mon# 69.5	MN	Harlem	ROW
Westchester	6	7003	20 25	mha12400	Land b Mt Vernon W	Fleetwood	Milepost 13,Sta-Mon# 69.5	MN	Harlem	Land
Westchester	6	7003	30 40	mha12450	ROW b Mt Vernon W	Fleetwood	Milepost 13,Sta-Mon# 70	MN	Harlem	ROW
Westchester	6	7003	30 40	mha12460	Substation at Mt Vernon W B		1 Mile Post 13, Sta-Mon 70.0	MN	Harlem	Substation
Westchester	6	7003	30 40	mha12500	ROW b Mt Vernon W	Fleetwood	Milepost 13,Sta-Mon# 70.5	MN	Harlem	ROW
Westchester	6	7003	30 40	mha12550	ROW b Mt Vernon W	Fleetwood	Milepost 13,Sta-Mon# 71	MN	Harlem	ROW
Westchester	6	7003	30 40	mha12600	ROW b Mt Vernon W	Fleetwood	Milepost 13,Sta-Mon# 71.5	MN	Harlem	ROW
Westchester	5	7003	40	mha12650	ROW b Mt Vernon W	Fleetwood	Milepost 13,Sta-Mon# 72	MN	Harlem	ROW
Westchester	5	7003	40	mha12700	ROW b Mt Vernon W	Fleetwood	Milepost 13,Sta-Mon# 72.5	MN	Harlem	ROW
Westchester	5	7003	40	mha12750	ROW b Mt Vernon W	Fleetwood	Milepost 13,Sta-Mon# 73	MN	Harlem	ROW
Westchester	5	7003	45 50	mha12800	ROW b Mt Vernon W	Fleetwood	Milepost 13,Sta-Mon# 73.5	MN	Harlem	ROW
Westchester	5	7003	45 50	mha12850	ROW b Mt Vernon W	Fleetwood	Milepost 14,Sta-Mon# 74	MN	Harlem	ROW
Westchester	5	7003	45 50	mha12900	ROW b Mt Vernon W	Fleetwood	Milepost 14,Sta-Mon# 74.5	MN	Harlem	ROW
Westchester	5	7003	45 50	mha12950	ROW b Mt Vernon W	Fleetwood	Milepost 14,Sta-Mon# 75	MN	Harlem	ROW
Westchester	5	7003	45 50	mha12955	ROW b Mt Vernon W	Fleetwood	Milepost#14, Mon#75.5	MN	Harlem	ROW
Westchester	5	7003	45 50	mha13000	FLEETWOOD STATION		Milepost 14,Sta-Mon# 75.5	MN	Harlem	Station
Westchester	5	7003	45 50	mha13050	ROW b Fleetwood	Bronxville	Milepost 14,Sta-Mon# 76	MN	Harlem	ROW
Westchester	3	74	1A	mhu16501	Payable Easement @ Scarborough	Kemey's Cove		MN	Hudson	Payable Easement
Westchester	3	77	1	mhu16725	Easement b Scarborough	Ossir	Milepost 29, Sta-Mon# 158.2	MN	Hudson	Payable Easement
Westchester	8	827	217	mnh04350	ROW b Larchmont	Mamaronec	Sta-Mon #410	MN	New Haven	ROW
Westchester	8	827	217	mnh04400	ROW b Larchmont	Mamaronec	Sta-Mon #420	MN	New Haven	ROW
Westchester	8	827	217	mnh04450	ROW b Larchmont	Mamaronec	Sta-Mon #430	MN	New Haven	ROW
Westchester	8	827	217	mnh04600	Parking at Mamaroneck		Sta-Mon #440	MN	New Haven	Parking
Westchester	8	827	217	mnh04601	Receivable Esmnt @ Mamaronec		Sta-Mon #440	MN	New Haven	Receivable Easement
Westchester	8	827	217	mnh04650	ROW b Mamaroneck	Harrison	Sta-Mon #440	MN	New Haven	ROW
Westchester	8	827	217	mnh04750	ROW b Mamaroneck	Harrison	Sta-Mon #450	MN	New Haven	ROW

## MTA PROPERTY LISTING FOR NYS REPORTING

Westchester	8	827	217	mnh04800	ROW b Mamaroneck Harrison	Sta-Mon #460	MN	New Haven	ROW
Westchester	8	827	217	mnh04850	ROW b Mamaroneck Harrison	Sta-Mon #470	MN	New Haven	ROW
Westchester	8	827	217	mnh04900	ROW b Mamaroneck Harrison	Sta-Mon #480	MN	New Haven	ROW
Westchester	8	828	217	mnh04550	MAMARONECK STATION (platf	Sta-Mon #440	MN	New Haven	Station
Westchester	9	904		mnh04351	Easement from Lee Spatz	Sta-Mon# 410+70	MN	New Haven	Payable Easement
Westchester	9	904		mnh04401	Easement from Lee Spatz	Sta-Mon# 422+07	MN	New Haven	Payable Easement
Westchester	9	905	303	mnh04300	ROW b Larchmont Mamaronec	Sta-Mon #400	MN	New Haven	ROW
Westchester	9	905	303	mnh04360	Substa b Larchmont Mamarone	Sta-Mon 400, Substa #128	MN	New Haven	Substation

**Real Property  
Disposition Report  
Covering Fiscal  
Year 2022**

Real Property Disposal Bulk Load Worksheet

Version 4.1

Real Property

Enter any real property of the authority having an estimated fair market value in excess of \$15,000 that the authority either acquired or disposed of during the reporting period.

• Required fields: Columns whose names contain "\*" are required. Values must be entered for each record to load successfully. See pop-up boxes providing guidance for each column

• Do not use special characters: Do not use the following characters; they will cause the bulk load to fail on validation: " & ' | / \* \* / - = < + % \ \

• Numeric fields: For numeric fields, DO NOT enter commas, letters, or \$ signs or values such as "N/A" or "-" if there is no data for a field, simply leave the cell blank. Negative values must be entered as -1000.00 NOT (1000.00).

• Eliminate spaces: Clear all trailing and leading spaces from values before saving. Do not enter blank lines, as a blank line (a line with no information) will be treated as the end of the file

• Copy and paste: If you copy and paste data into the Excel template from an external system or another spreadsheet, use "Copy/Paste Special/Values". Convert dates back to MM/DD/YYYY format after pasting. We recommend that you selectively verify the data that is entered into the template

• Save as a csv file type: This worksheet must be saved as file type "CSV (comma delimited)" before uploading to PARIS. Select "Save As" from the "File" menu and select "CSV (comma delimited)" as the file type on Windows machines and "CSV (MS-DOS)" on Apple computers

Property Address		Lease Data (if applicable)		Seller/Purchaser/Tenant Address		Authority?			
* Address	Address Lir * City State	* Postal Cc	4 Province/R* Country Country Ni	* Property * Estimate * How was * Transacti If Other, E	* Transacti Purchase/Market Ra Lease Rate Lease Perik * Was the	Explain wh Seller/Purc Seller/Purc Seller/Purc * Address Address Lir * City State	* Postal Cc Zip +4	Province/R* Country Country Ni	Authority?
Lot 1 Roaring Brook R	Chappaqua NY	10514	USA	Vacant Lot 500000 Appraisal Acquisition	##### 500000 N	Required f EAST COAST ABSTRACT INC 100 QUENTIN ROOSEV GARDEN C NY	11530	USA	N
150 156 School St.	Westbury NY	11590	USA	Industrial F 465875 Appraisal Acquisition	##### 975250 N	Condemne 150 D A REALTY COMPANY OF N 2 Park Avenue New York NY	10016	USA	N
1801 Park Avenue	New York NY	10035	USA	Mixed Use 40700000 Appraisal Acquisition	##### 20361200 N	Condemne 1801 PARK AVENUE ACQUISITIO DURST ORGANIZATIO New York NY	10036	USA	N
1815 Park Ave 110 E 1	New York NY	10035	USA	Mixed Use 40700000 Appraisal Acquisition	##### 23238800 N	Condemne 1815 PARK AVENUE ACQUISITIO DURST ORGANIZATIO New York NY	10036	USA	N
109 Urban Ave	Westbury NY	11590	USA	Commerci 345000 Appraisal Acquisition	##### 8900000 N	Condemned by Emine Gorman Christophe Goldstein, Rikon, Riko New York NY	10016	USA	N
180709 and 181113 P	New York NY	10035	USA	Mixed Use 8900000 Appraisal Acquisition	##### 3200000 N	Condemne City of NY HPD 100 Gold Street New York NY	10038	USA	N
180709 and 181113 P	New York NY	10035	USA	Mixed Use 31528 Appraisal Acquisition	##### 3200000 N	Condemne East Coast Abstract Inc 100 Quentin Rooseve Garden Cit NY	11530	USA	N
120 West 125 St	New York NY	10027	USA	Commerci 15000000 Appraisal Acquisition	##### 15000000 N	Condemne MKK properties 555 Pleasantville Rd S Briarcliff M NY	10510	USA	N
Stillwell Avenue Term	Brooklyn NY	11224	USA	Mixed Use 92400 Appraisal Disposition - Lease	5/1/2022 9240 15900 120 Y	Breezy Point 11224 LLC 7323 20th Avenue Brooklyn NY	11204	USA	N
MetroNort 2 South M	Pearl River NY	10965	USA	Commerci 237500 Appraisal Disposition - Lease	##### 23750 26250 120 Y	Bru Brew LLC 24 Arthur ST Blauvelt NY	10913	USA	N
Hunters Pt Valuation I	Long Islant NY	11101	USA	Mixed Use 34664 Appraisal Acquisition	8/1/2022 34664.4 N	Required f National Railroad Passenger Cor One Massachusetts A Washingto DC	20001	USA	N
Hunters Pt Valuation I	Long Islant NY	11101	USA	Mixed Use 61479 Appraisal Acquisition	8/1/2022 61479 N	Required f National Railroad Passenger Cor One Massachusetts A Washingto DC	20001	USA	N

\* Does the Seller/Purchaser/Tenant have, or had within the last two years, a personal or professional relationship with a Board member or senior management of the

**Personal Property  
Disposition Guidelines  
March 2023**





# METROPOLITAN TRANSPORTATION AUTHORITY ALL-AGENCY GUIDELINES FOR THE DISPOSAL OF PERSONAL PROPERTY

*Adopted by the Board on March 29, 2023*

These guidelines, which have been adopted by the Board of the Metropolitan Transportation Authority (“MTA”), address the disposal of personal property, including obsolete, unneeded, and outdated personal property, by the MTA and its subsidiary and affiliated agencies in accordance with Public Authorities Law (“PAL”) §§ 2895–2897 and other applicable provisions of law. These guidelines shall **not** apply to the disposition of real property which is governed by the MTA Real Estate Department Policies and Procedures for the Leasing-out and Sale of Real Property.

The purpose of these guidelines is to:

1. Ensure that disposal of MTA personal property is undertaken in compliance with governing laws;
2. Define the means for identifying obsolete, unneeded, or otherwise outdated personal property, including but not limited to furniture, equipment, computer equipment, and automobiles;
3. Provide cost-savings to the MTA by outlining a procedure for the transfer of surplus personal property;
4. Recover value from surplus personal property through its sale, either for reuse or for scrap; and
5. Minimize disposal and storage costs by providing means for the donation of surplus personal property with negligible resale value.

These guidelines apply to the MTA and current and future affiliated and subsidiary agencies of the MTA (each, an “MTA Agency”). The MTA subsidiary and affiliated agencies consist of:

Triborough Bridge and Tunnel Authority  
New York City Transit Authority  
Manhattan and Bronx Surface Transit Operating Authority  
The Long Island Rail Road Company  
Metro-North Commuter Railroad Company  
Staten Island Rapid Transit Operating Authority  
MTA Bus Company  
MTA Construction and Development Company  
Grand Central Madison Concourse Operating Company

For purposes of these guidelines, the terms below are defined as follows:

**Contracting Officer(s)**: The Contracting Officer is the officer or employee of each MTA Agency who is designated by resolution to be responsible for the supervision and direction of the disposition of such MTA Agency’s Surplus Property.

**Dispose or disposal:** Transfer of title or any other beneficial interest in Surplus Property in accordance with the methods of disposition described herein. The act of disposition may include the acts of transferring, trading-in, selling, donating or destroying goods that are of no further use to the MTA.

**Fair Market Value:** The price at which the item of Surplus Property would change hands in a competitive and open market under conditions requisite to a fair sale between a willing buyer and a willing seller, neither being under any compulsion to buy or to sell and both acting prudently and having reasonable knowledge of the relevant facts.

**Furniture:** Office furnishings and fixtures including but not limited to desks, tables, chairs, lamps, modular wall units, and partitions.

**Metropolitan Transportation Authority or “MTA” or “MTA Agency”:** For purposes of this Policy, the terms “MTA” and “MTA Agency” include the Metropolitan Transportation Authority and/or its current and future subsidiaries and affiliates.

**MTAHQ:** MTA Headquarters.

**Not-For-Profit Organization:** An organization incorporated for educational, charitable, or cultural purposes and recognized as tax-exempt under article 501(c) (3) of the Internal Revenue Code.

**Personal Property:** Tangible property, other than real property. Personal Property is physical and movable, subject to ownership, with exchangeable value. Examples of tangible personal property include, but are not limited to, furniture, supplies, automobiles or other vehicles, computer equipment, and commercial “off-the-shelf” software that is transferable pursuant to the software’s licensing agreement.

**Qualifying Surplus Property:** Surplus Property with a value in excess of \$5,000, and any inchoate or other interest in such Surplus Property, to the extent that such interest may be conveyed to another person, other than an MTA Agency, for any purpose, excluding an interest securing a loan or other financial obligation of another party.

**Surplus Property:** Personal Property (i) that does not have a useful purpose for a particular department of the MTA or has been deemed to be no longer useful to the MTA; or (ii) the disposition of which has been determined by the Agency’s Contracting Officer to be in the best interest of the MTA or the MTA Agency.

**Surplus Property Officers:** Regular employees to whom an MTA Agency or Agency department or division head has delegated responsibility for the identification and release of Surplus Property within that agency and/or department or division.

## **Section 1: General Provisions**

### **1.1 Compliance with Laws and Guidelines.**

- a. Disposals of Qualifying Surplus Property (i.e. Surplus Property with a Fair Market Value in excess of \$5,000) shall comply with applicable provisions of PAL §§ 2895 - 2897, the MTA’s enabling legislation, any other applicable law for the disposal of Personal Property, and the provisions of these guidelines.
- b. Disposals of Surplus Property having a Fair Market Value equal to or less than \$5,000 and disposals of Surplus Property, regardless of Fair Market Value, to an

MTA Agency are not subject to the disposition requirements set forth in PAL §§ 2895 – 2897. Disposition of such Surplus Property should be undertaken in compliance with the provisions of these Guidelines, other than Section 2 (addressing the requirements of PAL §§ 2895 – 2897).

1.2 Responsibility for Compliance. The Contracting Officer(s), MTA Procurement Departments, and MTA Corporate Compliance are responsible for ensuring MTA’s compliance with and enforcement of these Guidelines.

1.3 Surplus Property. Surplus Property shall be disposed of as promptly as possible in a manner that returns as much value as possible to the MTA. Value may be returned through internal transfer of items, thereby reducing expenditures; through sale of items to outside buyers, thereby producing revenue; or through donation or other disposal without direct income, thereby avoiding the costs associated with carrying excess inventories or disposal costs of items of negligible value.

1.4 Responsibilities of Surplus Property Officers. Surplus Property Officers shall be responsible for periodically identifying Surplus Property as defined above.

User departments will periodically review their inventory of Personal Property such as furniture, office equipment, computer equipment, and security equipment and determine whether such Personal Property is Surplus Property that should be disposed of.

1.5 Computer Equipment/Telecommunications Equipment. The Information Technology Departments for each MTA Agency will be responsible for the review of the continued usefulness of computer equipment and telecommunications communications equipment in their agency and may, in conjunction with the department or division to which such equipment is assigned, identify such equipment as Surplus Property.

1.6 Automobiles. Each MTA Agency shall review the continued usefulness of that MTA Agency’s automobiles, and may, when appropriate, identify automobiles as Surplus Property and shall dispose of such vehicles in compliance with these guidelines, the All Agency Vehicle Usage Policy Directive, and their agency’s vehicle usage procedures.

1.7 Estimation of Value.

a. If the method of disposal of Surplus Property is not planned to be by publicly advertised bid (see Section 5.1), the user department responsible for such Surplus Property shall estimate the Fair Market Value of such Surplus Property. In estimating the Fair Market Value of such Surplus Property, reference shall be made to identifiable active markets for such property and information concerning additional factors may also be considered, which may include but are not necessarily limited to:

- Original purchase cost;
- Depreciation;
- Residual Value;
- Estimated Replacement Value; and/or
- Current condition of the item.

b. If the estimated Fair Market Value of such Surplus Property is in excess of \$15,000, it must be disposed of by publicly advertised bid unless it is otherwise eligible for

disposition through negotiation or advertised public auction (PAL § 2897(6)(c); see Section 2.1(b)).

- c. If because of its unique nature or the unique circumstances of the proposed transaction, Qualifying Surplus Property is not readily valued by reference to an active market for similar property, an independent appraisal must be performed prior to disposing of such Qualifying Surplus Property (except in circumstances in which the Surplus Property is being designated for transfer to another MTA Agency user).

## **Section 2: Compliance with Public Authorities Law §§ 2895 - 2897**

2.1 Permitted Methods of Surplus Property Disposal: Publicly Advertised Bid or Negotiation. Under the Public Authorities Law, Surplus Property valued in excess of \$5,000 and being disposed of to other than an MTA Agency (“Qualifying Surplus Property”) either must be disposed of

- a. in accordance with publicly advertised bid procedures (as set forth in Section 5.1 below), or
- b. through negotiation or by advertised public auction, subject to obtaining such competition as is feasible. Disposal by negotiation or by advertised public auction may be used only when at least one of the following conditions is satisfied:
  - (i) the Qualifying Surplus Property involved has qualities separate from the utilitarian purpose of such property, such as artistic quality, antiquity, historical significance, rarity, or other quality of similar effect, that would tend to increase its value, or the Qualifying Surplus Property is to be sold in such quantity that, if it were disposed of by publicly advertising for bids, would adversely affect the state or local market for such property, and the estimated Fair Market Value of such property and other satisfactory terms of disposal can be obtained by negotiation;
  - (ii) the Fair Market Value of the Qualifying Surplus Property does not exceed \$15,000 (for negotiation) or \$500,000 (for advertised public auction);
  - (iii) bid prices after advertising therefore are not reasonable, either as to all or some part of the Qualifying Surplus Property, or have not been independently arrived at in open competition;
  - (iv) the disposal will be to the state or any political subdivision, and the estimated Fair Market Value of the Qualifying Surplus Property and other satisfactory terms of disposal are obtained by negotiation;
  - (v) under those circumstances described in Section 2.3 below; or
  - (vi) such action is otherwise authorized by law.

- 2.2 Advance Explanatory Statement Requirement for Certain Qualifying Surplus Property Disposals. PAL § 2897(6)(d) requires that MTA Agencies prepare and disseminate to certain public officials ninety days in advance of a Qualifying Surplus Property disposal, an explanatory statement for (i) disposals by negotiation of any Qualifying Surplus Property with an estimated Fair Market Value in excess of \$15,000; or (ii) a disposal of Qualifying Surplus Property by exchange, where the exchange involves disposal of real property together with related Surplus Property (regardless of value). The explanatory statement shall be sent by the MTA Agency preparing it to the comptroller, the director of the budget, the commissioner of general services, the legislature and the independent authorities budget office at least 90 days before making the disposal.

The explanatory statement shall include:

- a. description of the parties involved in the property transaction;
- b. justification for disposing of property by negotiation;
- c. identification of property, including its location;
- d. estimated fair market value of the property;
- e. proposed sale price of the property;
- f. size of the property; and
- g. expected date of sale of property.

A copy of the statement shall be preserved in the MTA Agency's files.

- 2.3 Less than Fair Market Value Disposals. The MTA may dispose of Qualifying Surplus Property for less than Fair Market Value, pursuant to PAL § 2897(7), if:
- a. The transferee is a governmental or other public entity and the transfer terms require that ownership of the asset will remain with the governmental entity, or
  - b. The transfer is within the purpose, mission or governing statute of the MTA.

Where a proposed transfer of Qualifying Surplus Property is for less than Fair Market Value but does not satisfy either of the above two criteria, the proposed transfer may not proceed without the MTA Agency first providing written notice to the Governor, the Speaker of the Assembly and the Temporary President of the Senate. Such proposed transfer shall be subject to denial by the Governor, the Senate or the Assembly. The Governor, Senate or Assembly has 60 days from receipt of the notice to act if the notice is received between January and June; if the notice is received between July and December, the Senate or Assembly has 60 days from the following January in which to act on the notice.

- 2.4 Board Information and Approval Requirements: Proposed Less than Fair Market Value Disposal. If a below Fair Market Value Qualifying Surplus Property transfer is proposed, the following information must be provided to the MTA Board and to the public, in accordance with PAL § 2897(7)(b):

- a. a full description of the Qualifying Surplus Property;
- b. an appraisal of the Fair Market Value of the Qualifying Property and any information establishing the Fair Market Value;
- c. a description of the purpose of the transfer and a statement of the kind and amount of the benefit to the public resulting from the transfer;
- d. a statement of the value received compared to the Fair Market Value;
- e. the names of any private parties participating in the transfer; and
- f. the names of other private parties who made an offer for the asset, the amount offered, and the purpose for which the asset was sought.

Before proceeding with such a proposed disposal, the MTA Board shall consider the information required to be provided and make a written determination that there is no reasonable alternative to the proposed below market transfer that would achieve the same purpose of the transfer.

### **Section 3: Compliance with Federal Transit Administration Circular 5010.1E – Federally Funded Property**

In addition to complying with PAL §§ 2895 - 2897, the MTA must also comply with Federal Transit Administration (“FTA”) Circular 5010.1E which governs the disposal of Federally-funded Property with an acquisition value in excess of \$5,000. That Circular requires grantee agencies such as the MTA to obtain FTA approval prior to disposing of such property if the disposition occurs before the end of the asset’s useful life, as determined under the Circular. In addition, upon disposition, the MTA must reimburse the FTA its share of any remaining Federal interest in the asset, as calculated pursuant to Circular 5010.1E.

### **Section 4: Reassignment or Transfer of Surplus Property to Other MTA Agencies**

Prior to disposing of Surplus Property, the MTA Agencies should attempt to reassign it to other departments/divisions within that MTA Agency and/or transfer the Surplus Property to another MTA Agency.

- 4.1 **Reassignment.** The Surplus Property Officer for each MTA Agency will notify its departments/ divisions of the availability of Surplus Property and will facilitate the transfer of same among departments/divisions if such transfer will result in a cost savings to the MTA. Such notification shall take place at least once per year, by publication of an inventory of Surplus Property, and may be supplemented by informal notification of departments on an ad hoc basis. In the event that more than one department or division expresses interest in the reassignment of Surplus Property, the MTA Agency’s Surplus Property Officer and Contracting Officer shall determine the recipient, based on their judgment of which reassignment would be most beneficial to the MTA. Whenever possible, reassignment of Surplus Property shall be accomplished directly, minimizing the number of times an item must be moved.

- 4.2 Transfer to a Constituent Agency. Each Surplus Property Officer will circulate to the MTA Agencies on a periodic or ad hoc basis as appropriate, notice of the availability of Surplus Property. The inspection and, upon acceptance, physical transfer of such property shall be the responsibility of the MTA Agency accepting it.

In the event that more than one MTA Agency expresses interest in the same Surplus Property, the Surplus Property Officer and Contracting Officer shall determine the recipient, based on his judgment of which reassignment would be most beneficial to the MTA. Whenever possible, reassignment of Surplus Property shall be accomplished directly, minimizing the number of times an item must be moved.

## **Section 5: Disposal of Surplus Property with Estimated Fair Market Value in Excess of \$5,000**

- 5.1 Sale by Publicly Advertised Bid. Qualifying Surplus Property (i.e. valued in excess of \$5,000) should periodically be offered by MTA for sale by the competitive process of publicly advertised bid, which is the preferred method of disposal.

The following requirements of PAL § 2897(6)(b) must be observed:

- a. The advertisement for bids shall be made at such time prior to the disposal through such methods and on such terms and conditions as shall permit full and free competition consistent with the value and nature of the Qualifying Surplus Property;
  - b. All bids shall be publicly disclosed at the time and place stated in the advertisement; and
  - c. The award shall be made with reasonable promptness by notice to the responsible bidder whose bid, conforming to the invitation for bids, will be most advantageous to the MTA, price and other factors considered; provided, that all bids may be rejected when it is in the public interest to do so.
- 5.2 Disposal of Property by Negotiation or Advertised Public Auction. Surplus Property may be disposed of by negotiation or advertised public auction when (i) the Fair Market Value of such Surplus Property does not exceed \$15,000 (for negotiation) or \$500,000 (for advertised public auction) or (ii) where any of the other criteria listed in Section 2.1(b) above for such disposal is satisfied.

## **Section 6: Disposal of Surplus Property With a Fair Market Value of \$5,000 or Less**

- 6.1 Sale. The preference is to sell property having an estimated or appraised Fair Market Value of \$5,000 or less, in an effort to recover value from Surplus Property for MTA.
- 6.2 Contribution. Items with an estimated or appraised value of \$5,000 or less may be offered to a not-for-profit organization if, in the judgment of the MTA Agency's Surplus Property Officer and Contracting Officer, such property may have value if returned to use in such an organization, such a disposal by contribution will minimize disposal and storage costs to MTA, and the Surplus Property either has negligible resale value or the costs of MTA conducting a sale of such Surplus Property relative to the resale value that could likely be obtained are such that proceeding by contribution is deemed warranted. In such

circumstances, physical transfer of the property will be the responsibility of the receiving organization. Such an offering shall be conducted at the convenience of the MTA, and at minimal expense to the MTA.

### **Section 7: Disposal as Waste**

Surplus Property that the Surplus Property Officer determines has no net monetary value (taking into account costs of storage) and has been unable to dispose of through reassignment, transfer, sale, or donation as outlined above should be disposed of as waste in the most cost-effective means consistent with all relevant laws and regulations.

### **Section 8: Inventory Management/Internal Controls**

Each MTA Agency shall maintain adequate inventory controls and accountability systems for all individual items of Personal Property.

### **Section 9: Regulatory Disclosure**

- 9.1 MTA Agency Reporting. Each MTA Agency's Contracting Officer shall annually provide a report to MTAHQ of all Surplus Property under its custody and control as well as a list and full description of all Surplus Property disposed of during the previous calendar year with the price received and the name of the purchaser.
- 9.2 Format and Timing. The report shall be provided in a format and at such time as requested by the MTA Corporate Compliance to facilitate required reporting of sale information.
- 9.3 Annual Report. MTAHQ shall annually publish, in accordance with PAL § 2896(3), a report with a full description of all Qualifying Surplus Property disposed of during the previous calendar year by all of the MTA agencies with the price received and the name of the purchaser. MTAHQ shall send copies of such report to the comptroller, the director of the budget, the commissioner of general services, the legislature, and the independent authorities budget office.

### **Section 10: Procedures**

Each MTA Agency shall create written procedures as needed for the implementation of these guidelines. Such written procedures, once executed, shall be filed with MTA Corporate Compliance.





## **Personal Property Disposition Report Covering Fiscal Year 2022**

**Submitted as part of the MTA 2022 Annual Report  
Pursuant to New York State Public Authorities Law Section 2800(1)(a)(10)**

Personal Property Disposal Bulk Load Worksheet

Version 4.1

Personal Property

Enter any personal property of the authority having an estimated fair market value in excess of \$5,000 that the authority disposed of during the reporting period.

- Required fields: Columns whose names contain "\*" are required. Values must be entered for each record to load successfully. See pop-up boxes providing guidance for each column.
- Do not use special characters: Do not use the following characters; they will cause the bulk load to fail on validation: " & ' | | / \* \* / - - = < > + % \ \.
- Numeric fields: For numeric fields, DO NOT enter commas, letters, or \$ signs or values such as "N/A" or "-" if there is no data for a field, simply leave the cell blank. Negative values must be entered as -1000.00 NOT (1000.00).
- Eliminate spaces: Clear all trailing and leading spaces from values before saving. Do not enter blank lines, as a blank line (a line with no information) will be treated as the end of the file.
- Copy and paste: If you copy and paste data into the Excel template from an external system or another spreadsheet, use "Copy/Paste Special/Values". Convert dates back to MM/DD/YYYY format after pasting. We recommend that you selectively verify the data that is entered into the template.
- Save as a csv file type: This worksheet must be saved as file type "CSV (comma delimited)" before uploading to PARIS. Select "Save As" from the "File" menu and select "CSV (comma delimited)" as the file type on Windows machines and "CSV (MS-DOS)" on Apple computers.

Note: either Organization or Last Name/First Name are required. Entry of both is not permitted.

* Descripti	* Estimate	* How was	* Transaction D	* Sale Pric	* Was the	If no, was t	Explain wh	Organizati	Last Name	First Name	* Address	Address Li	* City	State	* Postal Cc	4 Province/R	* Country	Country Name if "Other"
TCM Forkli	6200	Competitiv	1/7/2022	6200	N	Y		Continental Lift Truck			12718 Foch Blvd		South Ozo	NY	11420		USA	
TCM Forkli	6800	Competitiv	1/7/2022	6800	N	Y		GovDeals.com			100 Capito Suite 110		Montgom	AL	36117		USA	
TCM Forkli	7300	Competitiv	1/7/2022	7300	N	Y		Continental Lift Truck			12718 Foch Blvd		South Ozo	NY	11420		USA	
TCM Forkli	7550	Competitiv	1/7/2022	7550	N	Y		Continental Lift Truck			12718 Foch Blvd		South Ozo	NY	11420		USA	
TCM Forkli	6550	Competitiv	1/7/2022	6550	N	Y		GovDeals.com			100 Capito Suite 110		Montgom	AL	36117		USA	
TCM Forkli	6550	Competitiv	1/7/2022	6550	N	Y		GovDeals.com			100 Capito Suite 110		Montgom	AL	36117		USA	
TCM Forkli	7100	Competitiv	1/7/2022	7100	N	Y		Continental Lift Truck			12718 Foch Blvd		South Ozo	NY	11420		USA	
TCM Forkli	6550	Competitiv	1/7/2022	6550	N	Y		Continental Lift Truck			12718 Foch Blvd		South Ozo	NY	11420		USA	
TCM Forkli	6550	Competitiv	1/7/2022	6550	N	Y		Continental Lift Truck			12718 Foch Blvd		South Ozo	NY	11420		USA	
Toyota Car	8500	Competitiv	1/7/2022	8500	N	Y		GovDeals.com			100 Capito Suite 110		Montgom	AL	36117		USA	
21-057 09:	23505.1	Competitiv	1/13/2022	23505.1	N	Y		TC Electric LLC			10 Jay St		Brooklyn	NY	11201		USA	
Toyota Car	7100	Competitiv	1/25/2022	7100	N	Y		GovDeals.com			100 Capito Suite 110		Montgom	AL	36117		USA	
Generator	8100	Competitiv	1/31/2022	8100	N	Y		GovDeals.com			100 Capito Suite 110		Montgom	AL	36117		USA	
Recovered	32413.5	Competitiv	1/31/2022	32413.5	N	Y		A-Gas US Inc			1100 Haskins Rd		Bowling Gr	OH	43402		USA	
DPF	7200	Competitiv	1/31/2022	7200	N	Y		TMP Refining Corp.			23 Long Ln		Malvern	PA	19355		USA	
DPF	35154	Competitiv	2/7/2022	35154	N	Y		Recycalytics			502 York street		Elizabeth	NJ	7201		USA	
TCM Forkli	7800	Competitiv	2/8/2022	7800	N	Y		GovDeals.com			100 Capito Suite 110		Montgom	AL	36117		USA	
Lot of 52 T	416000	Competitiv	2/9/2022	416000	N	Y		Corporate Transportation Group			335 Bond Street		Brooklyn	NY	11231		USA	
Ford F350	17700	Competitiv	2/16/2022	17700	N	Y		THRG Inc			311 State Street		Augusta	KS	67010		USA	
Ford F350	7700	Competitiv	2/16/2022	7700	N	Y		Car Expo US Inc.			10067 San Ste 113		Philadelph	PA	19116		USA	
GMC Yuko	5200	Competitiv	2/16/2022	5200	N	Y		Property Room			92 Central Suite D		Farmingda	NY	11735		USA	
Ford Escap	5450	Competitiv	2/16/2022	5450	N	Y		Citi Auto Leasing LLC			330 E Com Ste 112		Bridgeton	NJ	8302		USA	
Ford F350	5150	Competitiv	2/16/2022	5150	N	Y		Property Room			92 Central Suite D		Farmingda	NY	11735		USA	
Toyota Car	8050	Competitiv	2/22/2022	8050	N	Y		GovDeals.com			100 Capito Suite 110		Montgom	AL	36117		USA	
Toyota Car	8250	Competitiv	2/22/2022	8250	N	Y		GovDeals.com			100 Capito Suite 110		Montgom	AL	36117		USA	
Toyota Car	9400	Competitiv	2/28/2022	9400	N	Y		GovDeals.com			100 Capito Suite 110		Montgom	AL	36117		USA	
Toyota Car	6900	Competitiv	2/28/2022	6900	N	Y		GovDeals.com			100 Capito Suite 110		Montgom	AL	36117		USA	
Ford F350	5900	Competitiv	2/28/2022	5900	N	Y		360 Auto Group Inc			79-02 Cypress Ave		Glendale	NY	11385		USA	
Ford F350	14850	Competitiv	2/28/2022	14850	N	Y		Property Room			92 Central Suite D		Farmingda	NY	11735		USA	
Toyota Car	9100	Competitiv	3/14/2022	9100	N	Y		CarZone Motors Export			911 W Mayfield Rd.		Arlington	TX	76015		USA	
Mack RD6	58200	Competitiv	3/14/2022	58200	N	Y		Property Room			92 Central Suite D		Farmingda	NY	11735		USA	
Ford F350	6500	Competitiv	3/22/2022	6500	N	Y		Property Room			92 Central Suite D		Farmingda	NY	11735		USA	
Ford F350	5950	Competitiv	3/22/2022	5950	N	Y		Property Room			92 Central Suite D		Farmingda	NY	11735		USA	
Series 60 C	14200	Competitiv	4/26/2022	14200	N	Y		First Class Wholesale			1000 S Quintard Ave		Anniston	AL	36204		USA	
Series 60 C	19000	Competitiv	4/26/2022	19000	N	Y		First Class Wholesale			1000 S Quintard Ave		Anniston	AL	36204		USA	
Toyota Car	9500	Competitiv	4/26/2022	9500	N	Y		GovDeals.com			100 Capito Suite 110		Montgom	AL	36117		USA	
Starter Mc	20447	Competitiv	5/11/2022	20447	N	Y		New Flyer Industries			711 Kernaghan Ave		Winnipeg		R2C 3T4	Manitoba	Other	Canada
Ford Taur	5200	Competitiv	5/20/2022	5200	N	Y		Property Room			92 Central Suite D		Farmingda	NY	11735		USA	
Various to	9390.52	Competitiv	5/25/2022	9390.52	N	Y		Impro Corp.			6901 Lynn Way		Pittsburgh	PA	15208		USA	
Toyota Car	6525	Competitiv	6/6/2022	6525	N	Y		Top Quality Leasing Co. Inc.,			6202 New Utrecht Av		Brooklyn	NY	11219		USA	
Mack MRL	12700	Competitiv	6/22/2022	12700	N	Y		American Hose and Hydraulics			700 21st Ave		Paterson	NJ	7513		USA	

Ford Tauru	6000	Competitiv	6/22/2022	6000	N	Y	Property Room	92 Central Suite D	Farmingda NY	11735	USA
Toyota Car	5801	Competitiv	6/22/2022	5801	N	Y	GovDeals.com	100 Capito Suite 110	MontgomεAL	36117	USA
Air Compr	8050	Competitiv	6/22/2022	8050	N	Y	GovDeals.com	100 Capito Suite 110	MontgomεAL	36117	USA
Chevrolet	7752.21	Competitiv	7/8/2022	7752.21	N	Y	GovDeals.com	100 Capito Suite 110	MontgomεAL	36117	USA
Toyota Car	5150	Competitiv	7/8/2022	5150	N	Y	P & W Auto Inc.	6202 New Utrecht Av	Brooklyn NY	11219	USA
Toyota Car	5000	Competitiv	7/8/2022	5000	N	Y	P & W Auto Inc.	6202 New Utrecht Av	Brooklyn NY	11219	USA
Toyota Car	7250	Competitiv	7/8/2022	7250	N	Y	GovDeals.com	100 Capito Suite 110	MontgomεAL	36117	USA
Forklift	6501	Competitiv	7/8/2022	6501	N	Y	GovDeals.com	100 Capito Suite 110	MontgomεAL	36117	USA
Forklift	10200	Competitiv	7/8/2022	10200	N	Y	GovDeals.com	100 Capito Suite 110	MontgomεAL	36117	USA
Forklift	10200	Competitiv	7/8/2022	10200	N	Y	GovDeals.com	100 Capito Suite 110	MontgomεAL	36117	USA
Tennant S	13200	Competitiv	7/13/2022	13200	N	Y	GovDeals.com	100 Capito Suite 110	MontgomεAL	36117	USA
Forklift	10000	Competitiv	7/25/2022	10000	N	Y	GovDeals.com	100 Capito Suite 110	MontgomεAL	36117	USA
Forklift	10000	Competitiv	7/25/2022	10000	N	Y	GovDeals.com	100 Capito Suite 110	MontgomεAL	36117	USA
Forklift	10801	Competitiv	7/25/2022	10801	N	Y	GovDeals.com	100 Capito Suite 110	MontgomεAL	36117	USA
Forklift	10000	Competitiv	7/25/2022	10000	N	Y	GovDeals.com	100 Capito Suite 110	MontgomεAL	36117	USA
Tractor	9050	Competitiv	7/25/2022	9050	N	Y	Ohio Paving Construction Compa	38220 Willoughby Pk	WilloughbιOH	44094	USA
Tractor	9050	Competitiv	7/25/2022	9050	N	Y	Ohio Paving Construction Compa	38220 Willoughby	WilloughbιOH	44094	USA
Tractor	9050	Competitiv	7/25/2022	9050	N	Y	Ohio Paving Construction Compa	38220 Willoughby	WilloughbιOH	44094	USA
Toyota Hig	6500	Competitiv	7/25/2022	6500	N	Y	Property Room	92 Central Suite D	Farmingda NY	11735	USA
Chevrolet	5600	Competitiv	7/25/2022	5600	N	Y	Property Room	92 Central Suite D	Farmingda NY	11735	USA
Various Bu	5000	Competitiv	7/27/2022	5000	N	Y	Lonestar Party Buses	115 Catclaw Cove	San Marco TX	78666	USA
Toyota Car	7500	Competitiv	7/29/2022	7500	N	Y	GovDeals.com	100 Capito Suite 110	MontgomεAL	36117	USA
Ford Crow	5605	Competitiv	7/29/2022	5605	N	Y	GovDeals.com	100 Capito Suite 110	MontgomεAL	36117	USA
Vidmar Ca	14800	Competitiv	7/29/2022	14800	N	Y	GovDeals.com	100 Capito Suite 110	MontgomεAL	36117	USA
Non-insula	7100	Competitiv	8/15/2022	7100	N	Y	GovDeals.com	100 Capito Suite 110	MontgomεAL	36117	USA
Toyota Car	8525	Competitiv	8/15/2022	8525	N	Y	GovDeals.com	100 Capito Suite 110	MontgomεAL	36117	USA
Ford Escap	5450	Competitiv	8/24/2022	5450	N	Y	Property Room	92 Central Suite D	Farmingda NY	11735	USA
Chevrolet	6600	Competitiv	8/24/2022	6600	N	Y	Property Room	92 Central Suite D	Farmingda NY	11735	USA
Toyota Car	5050	Competitiv	8/31/2022	5050	N	Y	GovDeals.com	100 Capito Suite 110	MontgomεAL	36117	USA
Forklift	10000	Competitiv	8/31/2022	10000	N	Y	GovDeals.com	100 Capito Suite 110	MontgomεAL	36117	USA
Toyota Car	6275	Competitiv	9/9/2022	6275	N	Y	P & W Auto Inc.	6202 New Utrecht Av	Brooklyn NY	11219	USA
Toyota Car	9175	Competitiv	9/9/2022	9175	N	Y	P & W Auto Inc.	6202 New Utrecht Av	Brooklyn NY	11219	USA
Toyota Car	5550	Competitiv	9/16/2022	5550	N	Y	P & W Auto Inc.	6202 New Utrecht Av	Brooklyn NY	11219	USA
Rail Tracks	58577.04	Other	9/16/2022	58577.04	N	N	Support Tr Progress Rail Services	6600 Bessemer Ave	Cleveland OH	44127	USA
Ford Escap	5300	Competitiv	9/22/2022	5300	N	Y	Property Room	92 Central Suite D	Farmingda NY	11735	USA
Mack MRL	62605	Competitiv	9/22/2022	62605	N	Y	American Hose and Hydraulics	700 21st Ave	Paterson NJ	7513	USA
Chevy Cap	6192	Competitiv	9/22/2022	6192	N	Y	Property Room	92 Central Suite D	Farmingda NY	11735	USA
Chevy Imp	6300	Competitiv	9/22/2022	6300	N	Y	Property Room	92 Central Suite D	Farmingda NY	11735	USA
Ford Escap	9000	Competitiv	9/22/2022	9000	N	Y	Property Room	92 Central Suite D	Farmingda NY	11735	USA
Ford E-35C	15025	Competitiv	9/22/2022	15025	N	Y	Property Room	92 Central Suite D	Farmingda NY	11735	USA
Ford Escap	9250	Competitiv	9/22/2022	9250	N	Y	Property Room	92 Central Suite D	Farmingda NY	11735	USA
Track Matr	28021.84	Other	10/4/2022	28021.84	N	N	Support Tr J Track LLC	1010 Nothern Blvd Su	Great Necl NY	11021	USA
VMS Equip	12404	Competitiv	10/5/2022	12404	N	Y	Radwell International LLC.	1 Millenium Drive	Willingbor NJ	8046	USA
Freightline	16100	Competitiv	10/5/2022	16100	N	Y	More Than Trucks Inc	50 Sunrise Highway	Massapeqi NY	11758	USA
RAM 2500	12200	Competitiv	10/18/2022	12200	N	Y	TNA Remarketing	2301 Fisk Road	Cookeville TN	38506	USA
Ford Fusio	6000	Competitiv	10/26/2022	6000	N	Y	Property Room	92 Central Suite D	Farmingda NY	11735	USA
Ford Tauru	6050	Competitiv	10/26/2022	6050	N	Y	Property Room	92 Central Suite D	Farmingda NY	11735	USA
Mack Truc	81000	Competitiv	10/26/2022	81000	N	Y	Property Room	92 Central Suite D	Farmingda NY	11735	USA
Recovered	55111	Competitiv	10/26/2022	55111	N	Y	A-Gas US Inc	1100 Haskins Rd	Bowling Gr OH	43402	USA
DPF	10416.5	Competitiv	11/15/2022	10416.5	N	Y	44 Energy Technologies	4055 Linden St.	Oakland CA	94608	USA
DPF	5040	Competitiv	11/23/2022	5040	N	Y	ARC Recycling	51 Saddle Inc.	Easton PA	18045	USA
DPF	8580	Competitiv	11/23/2022	8580	N	Y	ARC Recycling	51 Saddle Inc.	Easton PA	18045	USA
DPF	38659.32	Competitiv	11/30/2022	38659.32	N	Y	Accurate Converter	133 Maple Suite 2	Stoughton MA	2072	USA

Toyota For	8200	Competitiv	12/13/2022	8200 N	Y	Cruisers Auto Sales	382 Jackson Rd.	Atco NJ	8004			USA
Ford Escap	6250	Competitiv	12/30/2022	6250 N	Y	Property Room	92 Central Suite D	Farmingda NY	11735			USA
Kenworth	41125	Competitiv	12/30/2022	41125 N	Y	Property Room	92 Central Suite D	Farmingda NY	11735			USA
Chevrolet	5250	Competitiv	12/30/2022	5250 N	Y	Property Room	92 Central Suite D	Farmingda NY	11735			USA
Kenworth	42500	Competitiv	12/30/2022	42500 N	Y	Property Room	92 Central Suite D	Farmingda NY	11735			USA
Sterling Ac	6500	Competitiv	12/30/2022	6500 N	Y	JSA Environmental Contracting C	26 Androvette St	Staten Isla NY	10309			USA
Ford Escap	5150	Competitiv	12/30/2022	5150 N	Y	Property Room	92 Central Suite D	Farmingda NY	11735			USA
Aluminum	12898.8	Competitiv	5/1/2021	12898.8 N	Y	PK Metals	3542 Route 112	Coram NY	11727			USA
Autoferro	611904.1	Competitiv	5/1/2021	611904.1 N	Y	Sims Metal Management	1 Linden Ave E	Jersey City NJ	7305			USA
Buses	897193.5	Competitiv	5/1/2021	897193.5 N	Y	Gershow Recycling Corp	71 Peconic Ave	Medford NY	11763			USA
Copper Ca	77714	Competitiv	5/1/2021	77714 N	Y	Sims Metal Management	1 Linden Ave E	Jersey City NJ	7305			USA
HMS (Nort	346498.1	Competitiv	5/1/2021	346498.1 N	Y	PK Metals	3542 Route 112	Coram NY	11727			USA
Lead Acid I	23295.4	Competitiv	5/1/2021	23295.4 N	Y	M&M Scrap Metals	225 Clifford St	Newark NJ	7105			USA
Misc. Cabl	128301.8	Competitiv	5/1/2021	128301.8 N	Y	PK Metals	3542 Route 112	Coram NY	11727			USA
Misc. Matr	131554.3	Competitiv	5/1/2021	131554.3 N	Y	Sims Metal Management	1 Linden Ave E	Jersey City NJ	7305			USA
Misc. Motr	31136.68	Competitiv	5/1/2021	31136.68 N	Y	PK Metals	3542 Route 112	Coram NY	11727			USA
Mixed Nor	24045.95	Competitiv	5/1/2021	24045.95 N	Y	PK Metals	3542 Route 112	Coram NY	11727			USA
Radiators	5154.4	Competitiv	5/1/2021	5154.4 N	Y	Sims Metal Management	1 Linden Ave E	Jersey City NJ	7305			USA
Radiators	65264.14	Competitiv	5/1/2021	65264.14 N	Y	PK Metals	3542 Route 112	Coram NY	11727			USA
Rail (North	225059	Competitiv	5/1/2021	225059 N	Y	Southard Salvage	43 Perona Rd	Andover NJ	7821			USA
Rail (South	500394.8	Competitiv	5/1/2021	500394.8 N	Y	Southard Salvage	43 Perona Rd	Andover NJ	7821			USA
Shoveling	25613.51	Competitiv	5/1/2021	25613.51 N	Y	M&M Scrap Metals	225 Clifford St	Newark NJ	7105			USA
Subway Ca	759744.1	Competitiv	5/1/2021	759744.1 N	Y	Gershow Recycling Corp	71 Peconic Ave	Medford NY	11763			USA
Traction M	39861.07	Competitiv	5/1/2021	39861.07 N	Y	PK Metals	3542 Route 112	Coram NY	11727			USA
Miscellane	31358	Competitiv	1/30/2022	31358 N	Y	Rubino Brothers	560 Canal PO Box 11	Stamford CT	6902	5903		USA
Miscellane	89312	Competitiv	2/28/2022	89312 N	Y	Rubino Brothers	560 Canal PO Box 11	Stamford CT	6902	5903		USA
Miscellane	114757	Competitiv	3/31/2022	114757 N	Y	Rubino Brothers	560 Canal PO Box 11	Stamford CT	6902	5903		USA
Miscellane	81169	Competitiv	4/30/2022	81169 N	Y	Rubino Brothers	560 Canal PO Box 11	Stamford CT	6902	5903		USA
Miscellane	70370	Competitiv	5/31/2022	70370 N	Y	Rubino Brothers	560 Canal PO Box 11	Stamford CT	6902	5903		USA
Miscellane	60659	Competitiv	6/30/2022	60659 N	Y	Rubino Brothers	560 Canal PO Box 11	Stamford CT	6902	5903		USA
Miscellane	27243	Competitiv	7/31/2022	27243 N	Y	Rubino Brothers	560 Canal PO Box 11	Stamford CT	6902	5903		USA
Miscellane	34583	Competitiv	8/31/2022	34583 N	Y	Rubino Brothers	560 Canal PO Box 11	Stamford CT	6902	5903		USA
Miscellane	51414	Competitiv	9/30/2022	51414 N	Y	Rubino Brothers	560 Canal PO Box 11	Stamford CT	6902	5903		USA
Miscellane	97711	Competitiv	10/31/2022	97711 N	Y	Rubino Brothers	560 Canal PO Box 11	Stamford CT	6902	5903		USA
Miscellane	92375	Competitiv	11/20/2022	92375 N	Y	Rubino Brothers	560 Canal PO Box 11	Stamford CT	6902	5903		USA
Miscellane	34571	Competitiv	12/31/2022	34571 N	Y	Rubino Brothers	560 Canal PO Box 11	Stamford CT	6902	5903		USA
Scrap Whe	20920.18	Competitiv	1/30/2022	20920.18 N	Y	Rays Transportation	42 Argenio Drive	New Wind NY	12553	5740		USA
Scrap Whe	28265.39	Competitiv	2/28/2022	28265.39 N	Y	Rays Transportation	43 Argenio Drive	New Wind NY	12553	5740		USA
Scrap Whe	30727.62	Competitiv	3/31/2022	30727.62 N	Y	Rays Transportation	44 Argenio Drive	New Wind NY	12553	5740		USA
Scrap Whe	12922.07	Competitiv	4/30/2022	12922.07 N	Y	Rays Transportation	45 Argenio Drive	New Wind NY	12553	5740		USA
Scrap Whe	27279.84	Competitiv	5/31/2022	27279.84 N	Y	Rays Transportation	46 Argenio Drive	New Wind NY	12553	5740		USA
Scrap Whe	32799.12	Competitiv	6/30/2022	32799.12 N	Y	Rays Transportation	47 Argenio Drive	New Wind NY	12553	5740		USA
Scrap Whe	25049.26	Competitiv	7/31/2022	25049.26 N	Y	Rays Transportation	48 Argenio Drive	New Wind NY	12553	5740		USA
Scrap Whe	13838.32	Competitiv	8/31/2022	13838.32 N	Y	Rays Transportation	49 Argenio Drive	New Wind NY	12553	5740		USA
Scrap Whe	8129.44	Competitiv	9/30/2022	8129.44 N	Y	Rays Transportation	50 Argenio Drive	New Wind NY	12553	5740		USA
Scrap Whe	13183.17	Competitiv	10/31/2022	13183.17 N	Y	Rays Transportation	51 Argenio Drive	New Wind NY	12553	5740		USA
Scrap Whe	19725	Competitiv	11/30/2022	19725 N	Y	Rays Transportation	52 Argenio Drive	New Wind NY	12553	5740		USA
Scrap Whe	15131.61	Competitiv	12/31/2022	15131.61 N	Y	Rays Transportation	53 Argenio Drive	New Wind NY	12553	5740		USA
Automobil	10250	Competitiv	5/23/2022	10250 N	Y	Govdeals.com	100 Capitol Commerc	MontgomεAL	36117	4260		USA
Automobil	5050	Competitiv	5/23/2022	5050 N	Y	Govdeals.com	100 Capitol Commerc	MontgomεAL	36117	4260		USA
Automobil	8575	Competitiv	5/23/2022	8575 N	Y	Govdeals.com	100 Capitol Commerc	MontgomεAL	36117	4260		USA
Automobil	7101	Competitiv	5/23/2022	7101 N	Y	Govdeals.com	100 Capitol Commerc	MontgomεAL	36117	4260		USA
Automobil	7650	Competitiv	6/1/2022	7650 N	Y	Govdeals.com	100 Capitol Commerc	MontgomεAL	36117	4260		USA

Automobil	5225	Competitiv	6/2/2022	5225	N	Y	Govdeals.com	100 Capitol Commerc	Montgome	AL	36117	4260	USA
Automobil	7200	Competitiv	6/2/2022	7200	N	Y	Govdeals.com	100 Capitol Commerc	Montgome	AL	36117	4260	USA
Automobil	5025	Competitiv	6/2/2022	5025	N	Y	Govdeals.com	100 Capitol Commerc	Montgome	AL	36117	4260	USA
Automobil	5550	Competitiv	6/21/2022	5550	N	Y	Govdeals.com	100 Capitol Commerc	Montgome	AL	36117	4260	USA
Automobil	5050	Competitiv	7/15/2022	5050	N	Y	Govdeals.com	100 Capitol Commerc	Montgome	AL	36117	4260	USA
Automobil	6450	Competitiv	7/15/2022	6450	N	Y	Govdeals.com	100 Capitol Commerc	Montgome	AL	36117	4260	USA
Automobil	5700	Competitiv	8/30/2022	5700	N	Y	Govdeals.com	100 Capitol Commerc	Montgome	AL	36117	4260	USA
Automobil	5600	Competitiv	8/30/2022	5600	N	Y	Govdeals.com	100 Capitol Commerc	Montgome	AL	36117	4260	USA
Automobil	5950	Competitiv	8/30/2022	5950	N	Y	Govdeals.com	100 Capitol Commerc	Montgome	AL	36117	4260	USA
Automobil	5700	Competitiv	8/30/2022	5700	N	Y	Govdeals.com	100 Capitol Commerc	Montgome	AL	36117	4260	USA
Automobil	5560	Competitiv	8/30/2022	5560	N	Y	Govdeals.com	100 Capitol Commerc	Montgome	AL	36117	4260	USA
Automobil	6100	Competitiv	8/30/2022	6100	N	Y	Govdeals.com	100 Capitol Commerc	Montgome	AL	36117	4260	USA
Automobil	6800	Competitiv	8/30/2022	6800	N	Y	Govdeals.com	100 Capitol Commerc	Montgome	AL	36117	4260	USA
Automobil	12201	Competitiv	8/30/2022	12201	N	Y	Govdeals.com	100 Capitol Commerc	Montgome	AL	36117	4260	USA
Automobil	7600	Competitiv	8/30/2022	7600	N	Y	Govdeals.com	100 Capitol Commerc	Montgome	AL	36117	4260	USA
Automobil	6500	Competitiv	8/30/2022	6500	N	Y	Govdeals.com	100 Capitol Commerc	Montgome	AL	36117	4260	USA
Automobil	11700	Competitiv	9/6/2022	11700	N	Y	Govdeals.com	100 Capitol Commerc	Montgome	AL	36117	4260	USA
Automobil	5475	Competitiv	9/13/2022	5475	N	Y	Govdeals.com	100 Capitol Commerc	Montgome	AL	36117	4260	USA
Automobil	7200	Competitiv	9/13/2022	7200	N	Y	Govdeals.com	100 Capitol Commerc	Montgome	AL	36117	4260	USA
Automobil	7160	Competitiv	9/13/2022	7160	N	Y	Govdeals.com	100 Capitol Commerc	Montgome	AL	36117	4260	USA
Automobil	7308	Competitiv	9/13/2022	7308	N	Y	Govdeals.com	100 Capitol Commerc	Montgome	AL	36117	4260	USA
Automobil	9600	Competitiv	9/19/2022	9600	N	Y	Govdeals.com	100 Capitol Commerc	Montgome	AL	36117	4260	USA
Automobil	6250	Competitiv	10/18/2022	6250	N	Y	Govdeals.com	100 Capitol Commerc	Montgome	AL	36117	4260	USA
Automobil	6320	Competitiv	10/18/2022	6320	N	Y	Govdeals.com	100 Capitol Commerc	Montgome	AL	36117	4260	USA
Automobil	5000	Competitiv	10/18/2022	5000	N	Y	Govdeals.com	100 Capitol Commerc	Montgome	AL	36117	4260	USA
Automobil	6000	Competitiv	10/18/2022	6000	N	Y	Govdeals.com	100 Capitol Commerc	Montgome	AL	36117	4260	USA
Automobil	5000	Competitiv	10/18/2022	5000	N	Y	Govdeals.com	100 Capitol Commerc	Montgome	AL	36117	4260	USA
Materiel	5850	Competitiv	2/23/2022	5850	N	Y	Govdeals.com	100 Capitol Commerc	Montgome	AL	36117	4260	USA
Materiel	5872.88	Other	2/14/2022	5872.88	N	N	Sold to Vei Knorr Brake	1 Arthur Peck Drive	Westminst	MD	21157	3074	USA
Materiel	39122.64	Other	1/5/2022	39122.64	N	N	Sold to MT Long Island Rail Road	114-41 94th Avenue	Jamaica	NY	11434	4457	USA
Materiel	52163.52	Other	5/26/2022	52163.52	N	N	Sold to MT Long Island Rail Road	114-41 94th Avenue	Jamaica	NY	11434	4457	USA
Materiel	54550	Other	7/18/2022	54550	N	N	Sold to MT Long Island Rail Road	114-41 94th Avenue	Jamaica	NY	11434	4457	USA
Materiel	17387.84	Other	8/8/2022	17387.84	N	N	Sold to MT Long Island Rail Road	114-41 94th Avenue	Jamaica	NY	11434	4457	USA
Materiel	20940	Other	11/28/2022	20940	N	N	Sold to MT Long Island Rail Road	114-41 94th Avenue	Jamaica	NY	11434	4457	USA
Materiel	11438	Other	12/19/2022	11438	N	N	Sold to MT Long Island Rail Road	114-41 94th Avenue	Jamaica	NY	11434	4457	USA
Scrap Rail	6514.96	Competitiv	9/22/2022	6514.96	N	Y	Rays Transportation	42 Argenio Drive	New Wind	NY	12553	5740	USA
Used Engir	62204	Competitiv	10/27/2022	62204	N	Y	Progress Rail Locomotive Inc.	9301 W. 55th Street	Mc Cook	IL	60525		USA
Vehicle Au	66856.25	Competitiv	3/15/2022	66856.25	N	Y	PropertyRoom.com	5257 Buckeystown Pil	Frederick	MD	21704		USA
Fit Rail	1757310	Competitiv	2/4/2022	1757310	N	Y	A & K Railroad Materials	157 Water Suite 220	McMurray	PA	15317	2578	USA
Fit Ties	457000	Competitiv	4/8/2022	457000	N	Y	Venesky Ties	3207 Chip Path	Gouldsbor	PA	18424		USA
Scrap Rail	235745.3	Competitiv	5/31/2022	235745.3	N	Y	Rays Transportation	42 Aregenio Drive	New Wind	NY	12553		USA
Scrap Rail	192039.2	Competitiv	6/27/2022	192039.2	N	Y	Rays Transportation	42 Aregenio Drive	New Wind	NY	12553		USA
Scrap Rail	10494.32	Competitiv	8/31/2022	10494.32	N	Y	Rays Transportation	42 Aregenio Drive	New Wind	NY	12553		USA
Scrap Rail	19103.73	Competitiv	9/19/2022	19103.73	N	Y	Rays Transportation	42 Aregenio Drive	New Wind	NY	12553		USA
Scrap Rail	66576.6	Competitiv	10/21/2022	66576.6	N	Y	Rays Transportation	42 Aregenio Drive	New Wind	NY	12553		USA
Scrap Rail	30752.9	Competitiv	10/31/2022	30752.9	N	Y	Rays Transportation	42 Aregenio Drive	New Wind	NY	12553		USA
Scrap Rail	50622.87	Competitiv	11/30/2022	50622.87	N	Y	Rays Transportation	42 Aregenio Drive	New Wind	NY	12553		USA
Scrap Rail	27531.19	Competitiv	11/18/2022	27531.19	N	Y	Rays Transportation	42 Aregenio Drive	New Wind	NY	12553		USA
Scrap Rail	44845.52	Competitiv	12/13/2022	44845.52	N	Y	Rays Transportation	42 Aregenio Drive	New Wind	NY	12553		USA
Scrap Met.	214770.4	Competitiv	9/30/2022	214770.4	N	Y	Cousins Metal Industries Inc	460 Brown Court	Oceanside	NY	11572		USA
Scrap Met.	17395.89	Competitiv	10/31/2022	17395.89	N	Y	Cousins Metal Industries Inc	460 Brown Court	Oceanside	NY	11572		USA
Scrap Met.	15847.39	Competitiv	12/30/2022	15847.39	N	Y	Cousins Metal Industries Inc	460 Brown Court	Oceanside	NY	11572		USA
Scrap Met.	15044.07	Competitiv	11/30/2022	15044.07	N	Y	Cousins Metal Industries Inc	460 Brown Court	Oceanside	NY	11572		USA

Scrap Met:	19638.22	Competitiv	12/30/2022	19638.22	N	Y	Cousins Metal Industries Inc	460 Brown Court	Oceanside NY	11572	USA
Scrap Met:	20492.09	Competitiv	1/23/2023	20492.09	N	Y	Cousins Metal Industries Inc	460 Brown Court	Oceanside NY	11572	USA
Scrap Met:	15765.83	Competitiv	12/31/2022	23539.96	N	Y	Cousins Metal Industries Inc	460 Brown Court	Oceanside NY	11572	USA